

1-1-A 5M-

County Lake

Farm Checked: Date 5-31-62

By lete

Legal Land Owner E.S. & Hazel A. Willoughby Address Moiese

Operator Same Address

Water is delivered by: 1. Private System; 2. Ditch Company; 3. State Project; 4. Federal Project; 5. Irrigation District

STATE OF MONTANA
STATE ENGINEERS OFFICE
Water Resources Survey

T. 1^{0N} R. 21W Plat No. 44

Pho. No. 4P-8

App. No. Decree No.	NAME OF APPROPRIATOR WHOM DECREED	NAME OF STREAM	Date App. Date Priority	Miner's Inches	In Use	NAME OF DITCH (Water Delivered By)	No.	R/F	Present Irr. Acres	Irrigable Acres
Project		Crow Res.			Yes	Hillside Canal	4/5	R	103.5	

NOTE: R--Denotes Regular Irrigation. F--Flood Irrigation.

Adequate Supply: Yes No Explain

Remarks 5/31/62

River Basin

Also in: Plat No. <u> </u> Twp. <u> </u> Rge. <u> </u>	Plat No. <u> </u> Twp. <u> </u> Rge. <u> </u>	Plat No. <u> </u> Twp. <u> </u> Rge. <u> </u>	Plat No. <u> </u> Twp. <u> </u> Rge. <u> </u>
Plat No. <u> </u> Twp. <u> </u> Rge. <u> </u>	Plat No. <u> </u> Twp. <u> </u> Rge. <u> </u>	Plat No. <u> </u> Twp. <u> </u> Rge. <u> </u>	Plat No. <u> </u> Twp. <u> </u> Rge. <u> </u>

Information From:
Delbert Rose

6	5	4	3	2	1
7	8	9	10	11	12
13	14	15	16	17	18
19	20	21	22	23	24
25	26	27	28	29	30
31	32	33	34	35	36

Land Ownership

.....

.....

F-1-A-5M-

County Lake

T 19N R 21W Plat No. 44

Farm Checked: Date 6-6-62

STATE OF MONTANA
STATE ENGINEERS OFFICE
Water Resources Survey

Photo No. 4P 9

By Pete

Legal Land Owner Ralph R. & Minnie M. Wilson Address _____

Operator Dan Fuhrman Address Moiese

Water is delivered by:— 1. Private System; 2. Ditch Company; 3. State Project; 4. Federal Project; 5. Irrigation District

App. No. Decree No.	NAME OF APPROPRIATOR TO WHOM DECREED	NAME OF STREAM	Date App. Date Priority	Miner's Inches	In Use	NAME OF DITCH (Water Delivered By)	No.	R/F	Present Irr. Acres	Irrigable Acres
Project		Ninepipe Res.			Yes	Post C	4/5		65.3	

NOTE: R—Denotes Regular Irrigation. F—Flood Irrigation.

Adequate Supply: Yes No Explain _____

Remarks F. 4. 6. 3

River Basin _____

Also in: Plat No. Twp. Rge	Plat No. Twp. Rge	Plat No. Twp. Rge
Plat No. Twp. Rge	Plat No. Twp. Rge	Plat No. Twp. Rge

Information From:
Ralph Kerr

	6	5	4	3	2	1
	7	8	9	10	11	12
	18	17	16	15	14	13
	19	20	21	22	23	24
	30	29	28	27	26	25
	31	32	33	34	35	36

C

Land Ownership

.....

.....

F--A--5M-

County Lake

T 19N R. 21W Plat No. 44

Farm Checked: Date 6-8-62

STATE OF MONTANA
STATE ENGINEERS OFFICE
Water Resources Survey

Photo No. 4P-90

By Jete

Legal Land Owner Fritz G. & Della Wipplinger Address Moiese

Operator Same Address

Water is delivered by: 1. Private System; 2. Ditch Company; 3. State Project; 4. Federal Project; 5. Irrigation District

App. No. Decree No.	NAME OF APPROPRIATOR TO WHOM DECREED	NAME OF STREAM	Date App. Date Priority	Miner's Inches	In Use	NAME OF DITCH (Water Delivered by)	No.	R/F	Present Irr. Acres	Irrigable Acres
Project		Ninepipe Res.			Yes	Post F	4/5		32	

NOTE: R--Denotes Regular Irrigation. F--Flood Irrigation.

Adequate Supply: Yes No Explain

Remarks F1032

River Basin

Also in: Plat No. Twp. Rge	Plat No. Twp. Rge	Plat No. Twp. Rge	Plat No. Twp. Rge
Plat No. Twp. Rge	Plat No. Twp. Rge	Plat No. Twp. Rge	Plat No. Twp. Rge

Information from: Ralph Kerr

6	6	4	3	2	1
7	8	9		11	12
18	17	16	15	14	13
19	20	21	22	23	24
30	29	28	27	26	25
31	32	33	34	35	36

Land Ownership

.....

.....

F-1-A-5M--

County Lake

T. 19N R. 21W Plat No. 44

Farm Checked: Date 5-31-62

STATE OF MONTANA
STATE ENGINEERS OFFICE
Water Resources Survey

Photo No. 4-6

By Pete

Legal Land Owner Roy I. & Mae Wohlschlager Address

Operator Same Address

Water is delivered by:-- 1. Private System; 2. Ditch Company; 3. State Project; 4. Federal Project; 5. Irrigation District

App No. Decree No.	NAME OF APPROPRIATOR TO WHOM DECREED	NAME OF STREAM	Date App. Date Priority	Miner's Inches	In Use	NAME OF DITCH (Water Delivered By)	No.	R/F	Present Irr. Acres	Irrigable Acres
<u>Project</u>		<u>Crow Res</u>			<u>Yes</u>	<u>30 MA</u>	<u>4/S</u>	<u>R</u>	<u>84</u>	

NOTE: R—Denotes Regular Irrigation. F—Flood Irrigation.

Adequate Supply: Yes No Explain

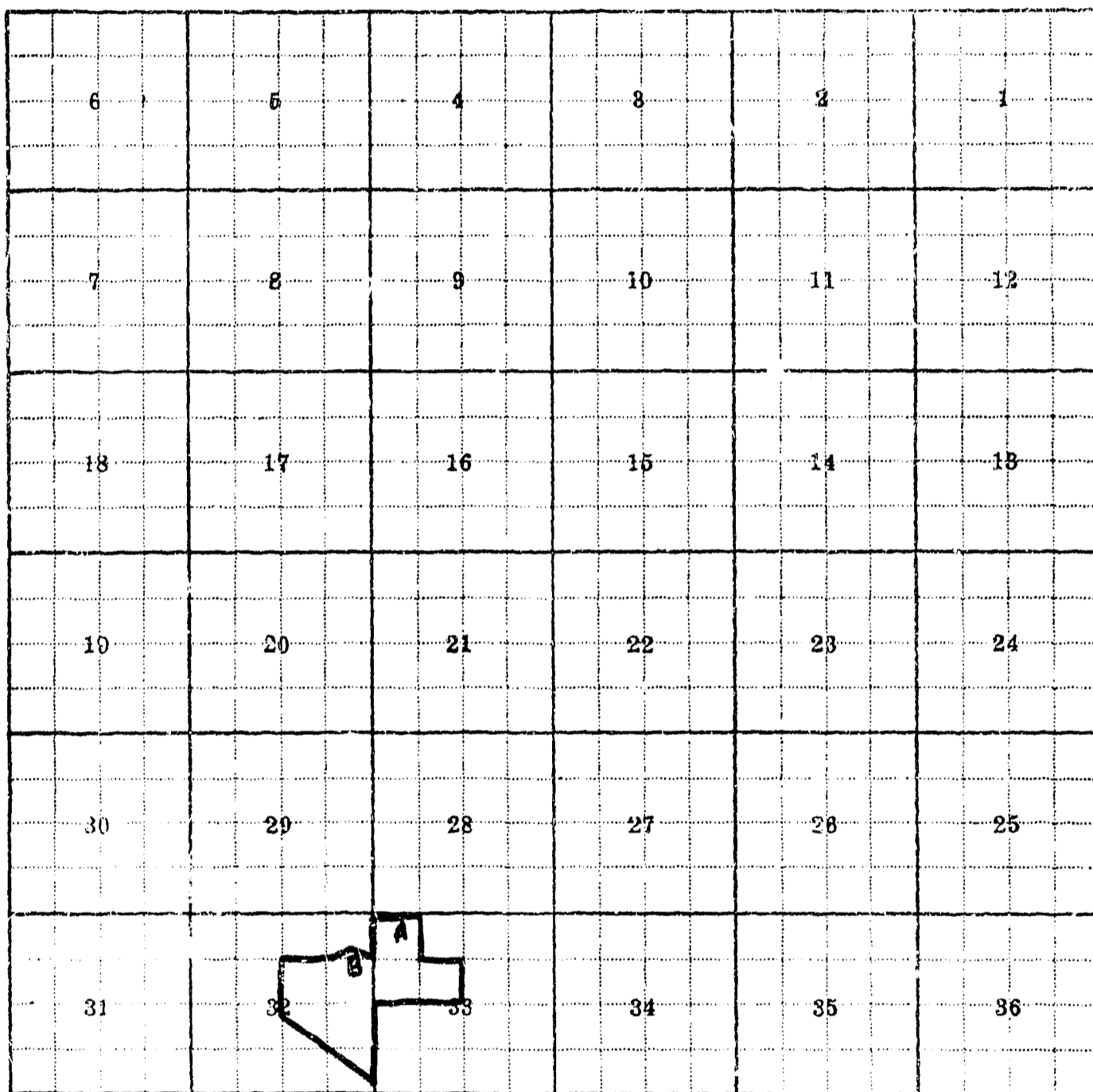
Remarks F I D E A

.....
.....
.....
.....
.....
.....
.....
.....
.....
.....

..... River Basin

Also in: Plat No. Twp. Rge.	Plat No. Twp. Rge.	Plat No. Twp. Rge.	Plat No. Twp. Rge.
Plat No. Twp. Rge.	Plat No. Twp. Rge.	Plat No. Twp. Rge.	Plat No. Twp. Rge.

Information From:
Deibert Rose



Land Ownership

.....

.....

.....

F-1-A--5M--

County..... Lake

Farm Checked: Date 5-31-62

By..... Pete

Legal Land Owner..... B. Claire Wood

Operator..... % Edward Fowler

Water is delivered by:— 1. Private System; 2. Ditch Company; 3. State Project; 4. Federal Project; 5. Irrigation District

STATE OF MONTANA
STATE ENGINEERS OFFICE
Water Resources Survey

T 19N R 21W Plat No. 44

Photo No. 3P-195

App. No. Decree No.	NAME OF APPROPRIATOR TO WHOM DECREED	NAME OF STREAM	Date App. Date Priority	Miner's Inches	In Use	NAME OF DITCH (Water Delivered By)	No.	R/F	Present Irr. Acres	Irrigable Acres
Project		Crow Res.			Yes	MA	4/5	R	47.3	

NOTE: R—Denotes Regular Irrigation. F—Flood Irrigation.

Adequate Supply: Yes No Explain.....

Remarks.....

Flow 47.3

River Basin.....

Also in: Plat No. Twp. Rge.	Plat No. Twp. Rge.	Plat No. Twp. Rge.	Plat No. Twp. Rge.
Plat No. Twp. Rge.	Plat No. Twp. Rge.	Plat No. Twp. Rge.	Plat No. Twp. Rge.

Information From:

Delbert Rose

6	5	4	3	2	1
7	8	9	10	11	12
18	17	16	15	14	13
19	20	21	22	23	24
30	29	28	27	26	25
31	32	33	34	35	36

Land Ownership

.....

.....

F-1-A-5M-

County Lake

Farm Checked: Date 5-31-62

By Pete

Legal Land Owner Henry A. & K. Esther Zini Address Moiese

Operator Same Address

Water is delivered by: 1. Private System; 2. Ditch Company; 3. State Project; 4. Federal Project; 5. Irrigation District

STATE OF MONTANA
STATE ENGINEERS OFFICE
Water Resources Survey

T. 19N. R. 21W Plat No. 44

Photo No. 32-196

App. No. Decree No.	NAME OF APPEOPRIATOR TO WHOM DECREED	NAME OF STREAM	Date App.		Miner's Inches	In Use	NAME OF DITCH (Water Delivered By)	No.		Present Irr. Acres	Irrigable Acres
			Date	Priority					R/F		
Project		Crow Res.				Yes	30 MA	4/5	R	48	

NOTE: R—Denotes Regular Irrigation. F—Flood Irrigation.

Adequate Supply: Yes No Explain

Remarks: F I D 48

River Basin

Information From:

Also in: Plat No. Twp. Rge.	Plat No. Twp. Rge.	Plat No. Twp. Rge.	Plat No. Twp. Rge.
Plat No. Twp. Rge.	Plat No. Twp. Rge.	Plat No. Twp. Rge.	Plat No. Twp. Rge.

Mrs. Largent

6	5	4	3	2	1
7	8	9	10	11	12
18	17	16	15	14	13
19 F	20	21	22	23	24
30	29	28	27	26	25
31	32	33	34	35	36

Land Ownership

.....

.....

F-1-A-3M-

County Lake

T. 19N. R. 20W. Plat No. 45

Farm Checked: Date 5-29-62

STATE OF MONTANA
STATE ENGINEERS OFFICE
Water Resources Survey

Photo No. 1P-154

By Vaughn

Legal Land Owner Allentown Inc. Address Ronan

Operator Same Address

Water is delivered by: 1. Private System; 2. Ditch Company; 3. State Project; 4. Federal Project; 5. Irrigation District

App. No. Decree No.	NAME OF APPROPRIATOR TO WHOM DECREED	NAME OF STREAM	Date App. Date Priority	Miner's Inches	In Use	NAME OF DITCH (Water Delivered By)	No.	R/F	Present Irr. Acres	Irrigable Acres
Project					Yes	Post A Canal	4/5	R	8.0	

NOTE. R—Denotes Regular Irrigation. F—Flood Irrigation.

Adequate Supply: Yes No Explain

Remarks

F. W. Sauer

River Basin

Also in: Plat No. Twp Rge	Plat No. Twp Rge	Plat No. Twp Rge
Plat No. Twp Rge	Plat No. Twp Rge	Plat No. Twp Rge

Information From:
Don Stockstead

					P
6	5	4	3	2	1
7	8	9	10	11	12
18	17	16	15	14	13
19	20	21	22	23	24
30	29	28	27	26	25
31	32	33	34	35	36

Land Ownership

.....

.....

F-1-A-5M-

County Lake

T. 19N R. 20W Plat No. 45

Farm Checked: Date 5-24-62

STATE OF MONTANA
STATE ENGINEERS OFFICE
Water Resources Survey

Photo No. AP-93 & 94

By Vaughn

Legal Land Owner Archie F. & Lillie L. Anderson Address St. Ignace

Operator Same Address

Water is delivered by:— 1. Private System; 2. Ditch Company; 3. State Project; 4. Federal Project; 5. Irrigation District

App. No. Decree No.	NAME OF APPROPRIATOR TO WHOM DECREED	NAME OF STREAM	Date App. Date Priority	Miner's Inches	In Use	NAME OF DITCH (Water Delivered By)	No.	R/F	Present Irr. Acres	Irrigable Acres
Project					Yes	Mission C Canal	4/5	R	79, 5	

NOTE: R—Denotes Regular Irrigation. F—Flood Irrigation.

Adequate Supply: Yes No Explain

Remarks no 10/1/5

River Basin

Also in: Plat No. Twp. Rge	Plat No. Twp. Rge	Plat No. Twp. Rge	Plat No. Twp. Rge
Plat No. Twp. Rge	Plat No. Twp. Rge	Plat No. Twp. Rge	Plat No. Twp. Rge

Information From:
Archie & Lillie Anderson

6	5	4	3	2	1
7	8	9	10	11	12
13	14	15	16	17	18
19	20	21	22	23	24
25	26	27	28	29	30
31	32	33	34	35	36

Land Ownership

.....

.....

F-1-A-5M-

County Lake

Farm Checked: Date 8x8x 5-31-62

By Vaughn

Legal Land Owner Russell & Agnes Anderson Address

Operator Lawrence B. Soester Address St. Ignatius

Water is delivered by:— 1. Private System; 2. Ditch Company; 3. State Project; 4. Federal Project; 5. Irrigation District

STATE OF MONTANA
STATE ENGINEERS OFFICE
Water Resources Survey

T. 19N R. 20W Plat No. 45

Photo No. 1F-90 & 134

App. No. Decree No.	NAME OF APPROPRIATOR TO WHOM DECREED	NAME OF STREAM	Date App. Date Priority	Miner's Inches	In Use	NAME OF DITCH (Water Delivered By)	No.	R/F	Present Irr. Acres	Irrigable Acres
Project					Yes	Post. C. Canal	4/5	R	33.0	

NOTE: R—Denotes Regular Irrigation. F—Flood Irrigation.

Adequate Supply: Yes No Explain

Remarks E.I.D. 33.0

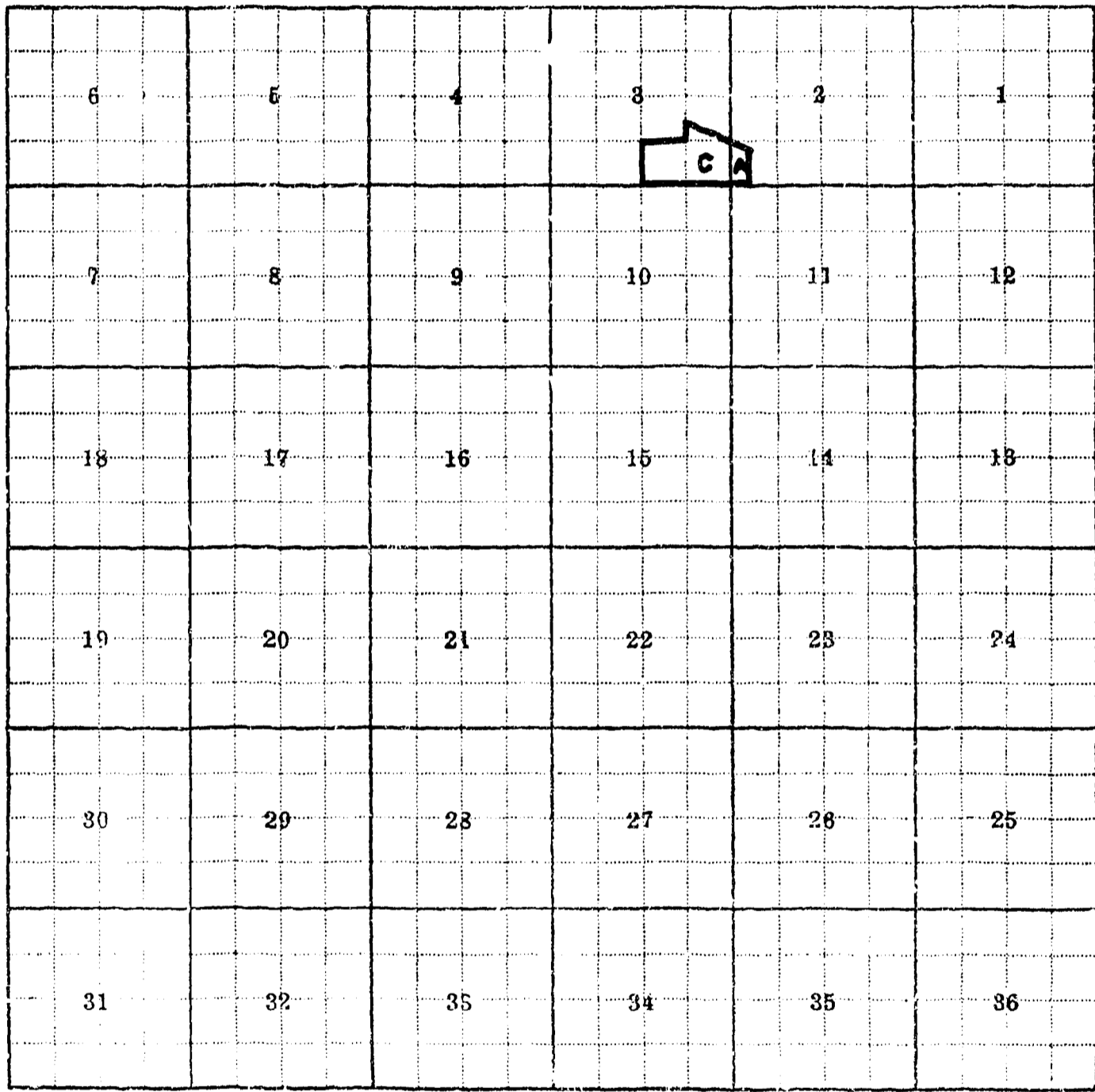
35.3 acres

See Soester for acreage assessment

River Basin

Also in: Plat No. Twp. Rge	Plat No. Twp. Rge	Plat No. Twp. Rge	Plat No. Twp. Rge
Plat No. Twp. Rge	Plat No. Twp. Rge	Plat No. Twp. Rge	Plat No. Twp. Rge

Information From:
Lawrence Soester



Land Ownership

.....

.....

F-1-A-5M-

County... Lake

T 19N R 20W Plat No. 45

Farm Checked: Date 6-6-67

STATE OF MONTANA
STATE ENGINEERS OFFICE
Water Resources Survey

Photo No. 1P-24

By Vaughn

Legal Land Owner Heirs of Frank Antoine Address

Operator Ed Gallagler Address Charlo

Water is delivered by:— 1. Private System; 2. Ditch Company; 3. State Project; 4. Federal Project; 5. Irrigation District

App. No. Decree No.	NAME OF APPROPRIATOR TO WHOM DECREED	NAME OF STREAM	Date App. Date Priority	Miner's Inches	In Use	NAME OF DITCH (Water Delivered By)	No.	R/S	Present Irr. Acres	Irrigable Acres
Project					Yes	Post D Canal	4/5	R	35.9	

NOTE: R—Denotes Regular Irrigation. F—Flood Irrigation.

Adequate Supply: Yes No Explain

Remarks Sub 35.9

Also in: Plat No. Twp. Rge. Plat No. Twp. Rge. Plat No. Twp. Rge. Plat No. Twp. Rge.
Information From: Lewis Falmer DR.

6	5	4	3	2	1
7	8	9	10	11	12
	17	16	15	14	13
18	17	16	15	14	13
19	20	21	22	23	24
30	29	28	27	26	25
31	32	33	34	35	36

Land Ownership

.....

.....

F-1-A-5M-

County Lake

T. 19N R. 20W Plat No. 45

Farm Checked: Date 5-29-52

STATE OF MONTANA
STATE ENGINEERS OFFICE
Water Resources Survey

Photo No. 1P-22

By Vaughn

Legal Land Owner Earl W. Atchley Address

Operator Eldon Lake (buying) Address Charlo

Water is delivered by:— 1. Private System; 2. Ditch Company; 3. State Project; 4. Federal Project; 5. Irrigation District

App. No. Decree No.	NAME OF APPROPRIATOR TO WHOM DECREEED	NAME OF STREAM	Date App. Date Priority	Miner's Inches	In Use	NAME OF DITCH (Water Delivered By)	No.	R/F	Present Irr. Acres	Irrigable Acres
Project					Yes	Post & Canal	4/5	R	110.1	

NOTE: R--Denotes Regular Irrigation. F--Flood Irrigation.

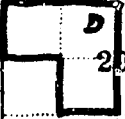
Adequate Supply: Yes No Explain

Remarks *E.L.D. 110.1 acres*

River Basin

Also in: Plat No.	Twp.	Rge.	Plat No.	Twp.	Rge.	Plat No.	Twp.	Rge.
Plat No.	Twp.	Rge.	Plat No.	Twp.	Rge.	Plat No.	Twp.	Rge.

Information From: Eldon Lake

6	5	4	3	2	1
7	8	9	10	11	12
13	17	16	15	14	13
19	20	21	22	23	24
30		28	27	26	25
31	32	33	34	35	36

Land Ownership

.....

.....

F-1-A-5M-

County Lake

Farm Checked: Date 5-29-52

By Vaughn

Legal Land Owner Olin W. & Zetta O. Baker Address:

Operator Same Address St. Ignatius

Water is delivered by: 1. Private System; 2 Ditch Company; 3. State Project; 4. Federal Project; 5. Irrigation District

App. No. Decree No.	NAME OF APPROPRIATOR TO WHOM DECREED	NAME OF STREAM	Date App. Date Priority	Miner's Inches	In Use	NAME OF DITCH (Water Delivered By)	No.	R/F	Present Irr. Acres	Irrigable Acres
Project					Yes	Post E & F Canals	4/5	R	65.0	

NOTE: R—Denotes Regular Irrigation. F—Flood Irrigation.

Adequate Supply: Yes No Explain

Remarks F.I.D. 45.0

River Basin

Also in: Plat No.	Twp.	Rge.	Plat No.	Twp.	Rge.	Plat No.	Twp.	Rge.
Plat No.	Twp.	Rge.	Plat No.	Twp.	Rge.	Plat No.	Twp.	Rge.

Information From: Olin & Zetta Baker

6	5	4	3	2	1
7	8	9	10	11	12
18	17	16	15	14	13
19	20	21	22	23	24
30	29	28	27	26	25
31	32	33	34	35	36

Land Ownership

.....

.....

F-1-A-5M-

County Lake

T. 19N R. 20W Plat No. 45

Farm Checked: Date 6-6-62

STATE OF MONTANA
STATE ENGINEERS OFFICE
Water Resources Survey

Photo No. 1P-24

By Vaughn

Legal Land Owner Rosalie C. Ashley Balden Address

Operator Lyle Dilworth (Leasing) Address Charlo

Water is delivered by: 1. Private System; 2. Ditch Company; 3. State Project; 4. Federal Project; 5. Irrigation District

App. No. Decree No.	NAME OF APPROPRIATOR TO WHOM DECREED	NAME OF STREAM	Date App. Date Priority	Miner's Inches	In Use	NAME OF DITCH (Water Delivered By)	No.	R/F	Present Irr. Acres	Irrigable Acres
Project					Yes	Post D Canal	4/5	R	56.0	

NOTE: R—Denotes Regular Irrigation. F—Flood Irrigation.

Adequate Supply: Yes No Explain

Remarks
See also the Manual

River Basin

Also in: Plat No.	Twp.	Rge	Plat No.	Twp.	Rge	Plat No.	Twp.	Rge
Plat No.	Twp.	Rge	Plat No.	Twp.	Rge	Plat No.	Twp.	Rge

Information From:
Mrs. Lyle Dilworth

6	6	4	8	2	1
7	8	9	10	11	12
18	17	16	15	14	13
10	20	21	22	23	24
30	29	28	27	26	25
31	32	33	34	35	36

Land Ownership

.....

.....

F-1-A-5M-

County Lake

T. 19N R. 20W Plat No. 45

Farm Checked: Date 5-23-62

STATE OF MONTANA
STATE ENGINEERS OFFICE
Water Resources Survey

Photo No. 1P-134

By Vaughn

Legal Land Owner Watson E. & Gladys Beed Address St. Ignatius

Operator [Signature] Address _____

Water is delivered by:— 1. Private System; 2. Ditch Company; 3. State Project; 4 Federal Project; 5 Irrigation District

App. No. Decree No.	NAME OF APPROPRIATOR TO WHOM DECREED	NAME OF STREAM	Date App. Date Priority	Miner's Inches	Ir. Use	NAME OF DITCH (Water Delivered By)	No.	R/F	Present Irr. Acres	Irrigable Acres
Project					Yes	Marsh Creek A Canal	4/5	R	38.0	

NOTE: R—Denotes Regular Irrigation. F—Flood Irrigation.

Adequate Supply: Yes No Explain _____

Remarks FID 38.0

River Basin _____

Also in: Plat No. _____ Twp. _____ Rge. _____	Plat No. _____ Twp. _____ Rge. _____	Plat No. _____ Twp. _____ Rge. _____	Information From: _____
Plat No. _____ Twp. _____ Rge. _____	Plat No. _____ Twp. _____ Rge. _____	Plat No. _____ Twp. _____ Rge. _____	Gladys Beed

6	5	4	3	2	1	e
7	8	9	10	11	12	
18	17	16	15	14	13	
19	20	21	22	23	24	
30	29	28	27	26	25	
31	32	33	34	35	36	

Land Ownership

.....

.....

F-1-A -5M-

County... Lake

Farm Checked: Date... 5-22-62

By... Vaughn

Legal Land Owner... Claire B. Betteridge

Operator... Francis Rollins (buying)

Water is delivered by:— 1. Private System;

2. Ditch Company;

3. State Project;

4. Federal Project;

5. Irrigation District

STATE OF MONTANA
STATE ENGINEERS OFFICE
Water Resources Survey

T. 19N R. 20W Plat No. 45

Photo No. 1P-91A 133

App. No. Decree No.	NAME OF APPROPRIATOR TO WHOM DECREED	NAME OF STREAM	Date App. Date Priority	Miner's Inches	In Use	NAME OF DITCH (Water Delivered By)	No.	R/F	Present Irr. Acres	Irrigable Acres
Project					Yes	Post E Canal	4/5		65.5	

NOTE: R—Denotes Regular Irrigation. F—Flood Irrigation.

Adequate Supply: Yes No Explain

Remarks: FID 655

River Basin

Also in: Plat No.	Twp.	Rge.	Plat No.	Twp.	Rge.	Plat No.	Twp.	Rge.
Plat No.	Twp.	Rge.	Plat No.	Twp.	Rge.	Plat No.	Twp.	Rge.

Information From:

Mrs. Francis Rollins

6	5	4	3	2	1
7	8	9	10	11	12
18	17	16	15	14	13
			A/C		
19	20	21	22	23	24
30	29	28	27	26	25
31	32	33	34	35	36

Land Ownership

.....

.....

F-1-A-5M-

County Lake

Farm Checked: Date 6-11-62

By Vaughn

Legal Land Owner Charles Bigjohn

Operator Harold Felsman

Water is delivered by: 1. Private System; 2. Ditch Company; 3. State Project; 4. Federal Project; 5. Irrigation District

STATE OF MONTANA
STATE ENGINEERS OFFICE
Water Resources Survey

T. 19N R. 20W Plat No. 45

Photo No. 1P-130

Table with 11 columns: App. No. Decree No., NAME OF APPROPRIATOR TO WHOM DECREED, NAME OF STREAM, Date App. Date Priority, Miner's Inches, In Use, NAME OF DITCH (Water Delivered By), No., R/F, Present Irr. Acres, Irri-gable Acres. Row 1: SWR-437, Lucy Eneas, Unnamed Stream, 1874, 1.1 AF for 1.1 Acre, Yes, Eneas, 1, F, 1.1.

NOTE: R—Denotes Regular Irrigation. F—Flood Irrigation.

Adequate Supply: Yes No Explain

Remarks

River Basin

Table with 3 columns: Plat No., Twp., Rge. for 'Also in:' and 'Information From:'.

Information From:

Dick Morrison DR

6	5	4	3	2	1
7	8	9	10	11	12
18	17	16	15	14	13
19	20	21	22	23	24
30	29	28	27	26	25
31	32	33	34	35	36

Land Ownership

.....

.....

F-1-A-5M-

County Lake

T.19N R.20W Plat No. 45

Farm Checked: Date 6-4-62

STATE OF MONTANA
STATE ENGINEERS OFFICE
Water Resources Survey

Photo No. IF-24 & 90

By Vaughn

Legal Land Owner Glen W. & Grace M. Bingham

Address St. Ignatius

Operator Same

Address

Water is delivered by: 1. Private System; 2. Ditch Company; 3. State Project; 4. Federal Project; 5. Irrigation District

App. No. Decree No.	NAME OF APPROPRIATOR TO WHOM DECREED	NAME OF STREAM	Date App. Date Priority	Miner's Inches	In Use	NAME OF DITCH (Water Delivered (CFS))	No.	R/F	Present Irr. Acres	Irrigable Acres
Project					Yes	Post D Canal	4/5	R	249.39	

NOTE: R—Denotes Regular Irrigation. F—Flood Irrigation.

Adequate Supply: Yes No Explain

Remarks FID 249.39

River Basin

Also in Plat No.	Twp.	Rge.	Plat No.	Twp.	Rge.	Plat No.	Twp.	Rge.
Plat No.	Twp.	Rge.	Plat No.	Twp.	Rge.	Plat No.	Twp.	Rge.

Information From:

Glen Bingham

6	5	C	8	2	1	
7	G	8	9	10	11	12
18	17	16	15	14	13	
18	20	21	22	23	24	
30	29	28	27	26	25	
31	32	33	34	35	36	

Land Ownership

.....

.....

F-1-A-5M-

County Lake

Farm Checked: Date 6-6-62

By Vaughn

Legal Land Owner Mary M. Bingham

Operator Jay Walter (buying)

Water is delivered by: 1. Private System;

2. Ditch Company;

3. State Project;

4. Federal Project;

5. Irrigation District

STATE OF MONTANA
STATE ENGINEERS OFFICE
Water Resources Survey

T. 19N. R. 20W. Plat No. 45

Photo No. 1P-24 & 25

Address Charlo

Address

App. No. Decree No.	NAME OF APPROPRIATOR TO WHOM DECREED	NAME OF STREAM	Date App. Date Priority	Miner's Inches	In Use	NAME OF DITCH (Water Delivered By)	No.	R/F	Present Irr. Acres	Irrigable Acres
Project					Yes	Post D Canal	4/5	R	134.0	

NOTE: R—Denotes Regular Irrigation. F—Flood Irrigation.

Adequate Supply: Yes No Explain

Remarks 1. 134.0

River Basin

Also in: Plat No.	Twp.	Rge	Plat No.	Twp.	Rge	Plat No.	Twp.	Rge
Plat No.	Twp.	Rge	Plat No.	Twp.	Rge	Plat No.	Twp.	Rge

Information From:

Lewis Palmer DR

6	5	4	3	2	1
E	E				
7	8	9	10	11	12
18	17	16	15	14	13
19	20	21	22	23	24
30	29	28	27	26	25
31	32	33	34	35	36

Land Ownership

.....

.....

F-1-A--5M--

County Lake

Farm Checked. Date 5-8-62

By Vaughn

STATE OF MONTANA
STATE ENGINEERS OFFICE
Water Resources Survey

T 19N R 20W Plat No. 45

Photo No. 1P-130

Legal Land Owner John E. Boller Address St. Ignatius

Operator Same Address

Water is delivered by: 1. Private System; 2. Fitch Company; 3. State Project; 4. Federal Project; 5. Irrigation District

App. No. Decree No.	NAME OF APPROPRIATOR TO WHOM DECREED	NAME OF STREAM	Date App. Date Priority	Miner's Inches	In Use	NAME OF FITCH (Water Delivered By)	No.	R/F	Present Irr. Acres	Irrigable Acres
Project					Yes	Mission C Canal	4/5	R	145.89	

NOTE: R—Denotes Regular Irrigation. F—Flood Irrigation.

Adequate Supply: Yes No Explain

Remarks

11.11.145.89

River Basin

Also in: Plat No.	Twp.	Rge	Plat No.	Twp.	Rge	Plat No.	Twp.	Rge
Plat No.	Twp.	Rge	Plat No.	Twp.	Rge	Plat No.	Twp.	Rge

Information From:

John Boller

6	5	4	3	2	1
7	8	9	10	11	12
13	17	16	15	14	13
19	20	21	22	23	24
30	29	28	27	26	25
31	32	33	34	35	36

A

B

Land Ownership

.....

.....

F-1-A-5M-

County Lake

T. 19N R. 20W Plat No. 45

Farm Checked: Date 5-28-62

STATE OF MONTANA
STATE ENGINEERS OFFICE
Water Resources Survey

Photo No. 1F-22

By Vaughn

Legal Land Owner John Richard & Iris M. Borden Address St. Ignatius

Operator Same Address

Water is delivered by: 1. Private System; 2. Ditch Company; 3. State Project; 4. Federal Project; 5. Irrigation District

App. No. Decree No.	NAME OF APPROPRIATOR TO WHOM DECREED	NAME OF STREAM	Date App. Date Priority	Miner's Inches	In Use	NAME OF DITCH (Water Delivered By)	No.	R/F	Present Irr. Acres	Irrigable Acres
Project					Yes	Post F Canal	4/5	R	158.0	

NOTE: R—Denotes Regular Irrigation. F—Flood Irrigation.

Adequate Supply: Yes No Explain

Remarks

River Basin

Also in: Plat No.	Twp.	Rge	Plat No.	Twp.	Rge	Plat No.	Twp.	Rge
Plat No.	Twp.	Rge	Plat No.	Twp.	Rge	Plat No.	Twp.	Rge

Information From:

John Borden

6	6	4	8	2	1
7	8	9	10	11	12
18	17	16	15	14	13
		D			
19	20	21	22	23	24
	F				
30	29	28	27	26	25
		F			
31	32	33	34	35	36

Land Ownership

.....

.....

F-1-A-5M-

County Lake

Farm Checked: Date 5-18-67

By Vaughn

Legal Land Owner B.H. & Margaret Brist Address ?

Operator % Helen B. Gies Address ?

Water is delivered by:— 1. Private System; 2. Ditch Company; 3. State Project; 4. Federal Project; 5. Irrigation District

STATE OF MONTANA
STATE ENGINEERS OFFICE
Water Resources Survey

T. 19N R. 20W Plat No. 45

Photo No. 1P-132

App. No. Decree No.	NAME OF APPROPRIATOR TO WHOM DECREED	NAME OF STREAM	Date App. Date Priority	Miner's Inches	In Use	NAME OF DITCH (Water Delivered By)	No.	R/F	Present Irr. Acres	Irrigable Acres
		NO IRRIGATION								
SWR-466	Thomas McDonald	Poison Oak Creek	1882	96.4AF	Part. No for 48.2 acres					

NOTE. R—Denotes Regular Irrigation. F—Flood Irrigation.

Adequate Supply: Yes No Explain

Remarks

River Basin

Also in: Plat No. <input type="checkbox"/> Twp. <input type="checkbox"/> Rge. <input type="checkbox"/>	Plat No. <input type="checkbox"/> Twp. <input type="checkbox"/> Rge. <input type="checkbox"/>	Plat No. <input type="checkbox"/> Twp. <input type="checkbox"/> Rge. <input type="checkbox"/>	Plat No. <input type="checkbox"/> Twp. <input type="checkbox"/> Rge. <input type="checkbox"/>
Plat No. <input type="checkbox"/> Twp. <input type="checkbox"/> Rge. <input type="checkbox"/>	Plat No. <input type="checkbox"/> Twp. <input type="checkbox"/> Rge. <input type="checkbox"/>	Plat No. <input type="checkbox"/> Twp. <input type="checkbox"/> Rge. <input type="checkbox"/>	Plat No. <input type="checkbox"/> Twp. <input type="checkbox"/> Rge. <input type="checkbox"/>

Information From:
Myrtle Hilton

6	5	4	3	2	1
7	8	9	10	11	12
18	17	16	15	14	13
19	20	21	22	23	24
30	29	28	27	26	25
31	32	33	34	35	36

Land Ownership

.....

.....

F-1-A--SM--

County Lake

T. 19N R. 20W Plat No. 45

Farm Checked: Date 5-18-62

STATE OF MONTANA
STATE ENGINEERS OFFICE
Water Resources Survey

Photo No. 17-91

By Vaughn

Legal Land Owner Katherine Stock Brooks Address

Operator Same Address St. Ignatius

Water is delivered by: 1. Private System; 2. Ditch Company; 3. State Project; 4. Federal Project; 5. Irrigation District

App. No. Decree No.	NAME OF APPROPRIATOR TO WHOM DECREED	NAME OF STREAM	Date App. Date Priority	Miner's Inches	In Use	NAME OF DITCH (Water Delivered By)	No.	R/F	Present Irr. Acres	Irrigable Acres
Project					Yes	Post E. Canal	4/5	R	85.5	

NOTE: R—Denotes Regular Irrigation. F—Flood Irrigation.

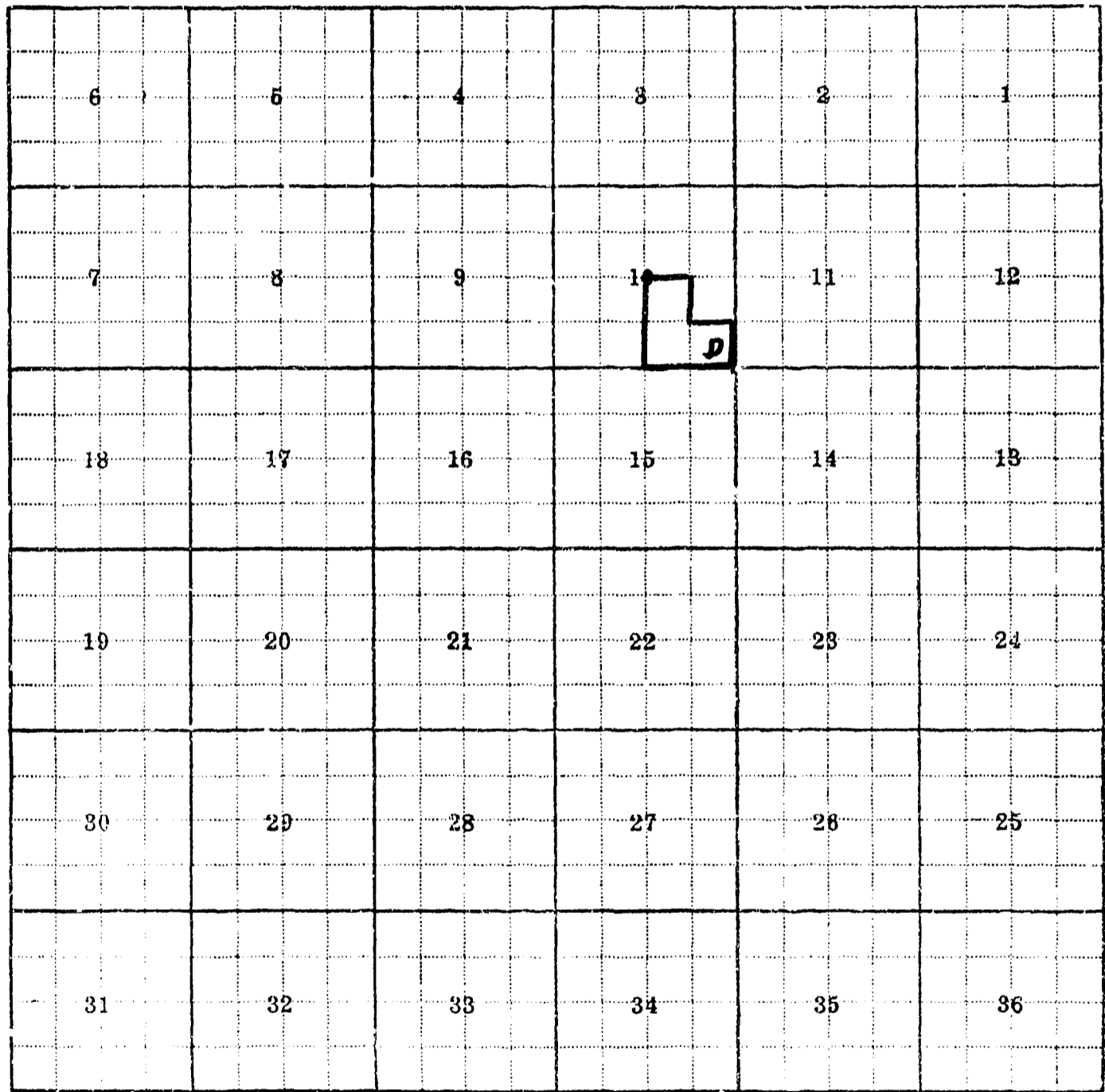
Adequate Supply: Yes No Explain

Remarks
Post E. Canal

River Basin

Also in: Plat No.	Twp.	Rge.	Plat No.	Twp.	Rge.	Plat No.	Twp.	Rge.
Plat No.	Twp.	Rge.	Plat No.	Twp.	Rge.	Plat No.	Twp.	Rge.

Information From:
Glenn Rosenbaum



Land Ownership

.....

.....

F-1-A-5M-

County Lake

T. 19N R. 20W Plat No. 45

Farm Checked: Date 5-30-62

STATE OF MONTANA
STATE ENGINEERS OFFICE
Water Resources Survey

Photo No. 1P-131

By Vaughn

Legal Land Owner C. U. Brown Address _____

Operator M. & M. Stephens (buying) Address St. Ignatius

Water is delivered by:— 1. Private System; 2. Ditch Company; 3. State Project; 4. Federal Project; 5. Irrigation District

App. No. Decree No	NAME OF APPROPRIATOR TO WHOM DECREED	NAME OF STREAM	Date App. Date Priority	Miner's Inches	In Use	NAME OF DITCH (Water Delivered By)	No.	R/F	Present Irr. Acres	Irrigable Acres
<u>Project</u>					<u>Yes</u>	<u>Mission C Canal</u>	<u>4/5</u>	<u>R</u>	<u>73.27</u>	

NOTE: **R**—Denotes Regular Irrigation. **F**—Flood Irrigation.

Adequate Supply: Yes No Explain _____

Remarks M. Stephens 7/24

River Basin _____

Also in: Plat No. _____ Twp. _____ Rge. _____	Plat No. _____ Twp. _____ Rge. _____	Plat No. _____ Twp. _____ Rge. _____	Plat No. _____ Twp. _____ Rge. _____
Plat No. _____ Twp. _____ Rge. _____	Plat No. _____ Twp. _____ Rge. _____	Plat No. _____ Twp. _____ Rge. _____	Plat No. _____ Twp. _____ Rge. _____

Information From:
M. Stephens

6	5	4	3	2	1
7	8	9	10	11	12
18	17	16	15	14	13
19	20	21	22	23	24
30	29	28	27	28	25
31	32	33	34	35	36

A

Land Ownership

.....

.....

.....

F-1-A-5M-

County Lake

T. 19N R. 20W Plat No. 45

Farm Checked: Date 10-11-61

STATE OF MONTANA
STATE ENGINEERS OFFICE
Water Resources Survey

Photo No. 11-133

By Vaughn

Legal Land Owner Jacob T. & Geraldine M. Brown Address

Operator Sam Address

Water is delivered by: 1. Private System; 2. Ditch Company; 3. State Project; 4. Federal Project; 5. Irrigation District

App. No. Decree No.	NAME OF APPROPRIATOR TO WHOM DECREED	NAME OF STREAM	Date App. Date Priority	Miner's Inches	In Use	NAME OF DITCH (Water Delivered By)	No.	R/F	Present Irr. Acres	Irrigable Acres
A-452	Thomas & Christina McDonald	Post Creek	11-15-05	400	Part, Stock					
		NO IRRIGATION								

NOTE: R—Denotes Regular Irrigation. F—Flood Irrigation.

Adequate Supply: Yes No Explain

Remarks

River Basin

Also in: Flat No.	Twp.	Rge.	Plat No.	Twp.	Rge.	Plat No.	Twp.	Rge.
Plat No.	Twp.	Rge.	Plat No.	Twp.	Rge.	Plat No.	Twp.	Rge.

Information From:

Geraldine Brown

6	5	4	3	2	1
7	8	9	10	11	12
13	17	16	15	14	13
19	20	21	22	23	24
30	29	28	27	28	25
31	32	33	34	35	36

D

Land Ownership

.....

.....

.....

F-1-A--5M--

County... Lake

T. 19N. R. 20W. Plat No. 45

Farm Checked: Date 10-11-

STATE OF MONTANA
STATE ENGINEERS OFFICE
Water Resources Survey

Photo No. JE-91

By Vaughn

Legal Land Owner Harold D. & Lila M. Brown Address St. Ignatius

Operator Same Address

Water is delivered by: 1. Private System; 2. Ditch Company; 3. State Project; 4. Federal Project; 5. Irrigation District

App. No. Decree No.	NAME OF APPROPRIATOR TO WHOM DECREED	NAME OF STREAM	Date App. Date Priority	Miner's Inches	In Use	NAME OF DITCH (Water Delivered By)	No.	R/F	Present Irr. Acres	Irrigable Acres
Project					Yes	Post D Canal	475	R	136.6	

NOTE: R--denotes Regular Irrigation. F--Flood Irrigation.

Adequate Supply: Yes No Explain

Remarks

River Basin

Ad. in	Plat No.	Twp.	Rge.	Plat No.	Twp.	Rge.	Plat No.	Twp.	Rge.
	Plat No.	Twp.	Rge.	Plat No.	Twp.	Rge.	Plat No.	Twp.	Rge.

Information From:

Harold Brown

6	5	4	3	2	1
7	8	9	10 F	11	12
18	17	16	15	14	13
19	20	21	22	23	24
30	29	28	27	26	25
31	32	33	34	35	36

Land Ownership

.....

.....

F-1-A-5M-

County Lake

Farm Checked: Date 6-8-62

By Vaughn

Legal Land Owner Luella Salsbury Brown Address

Operator J.C. Webber Address Charlo

Water is delivered by: 1. Private System; 2. Ditch Company; 3. State Project; 4. Federal Project; 5. Irrigation District

STATE OF MONTANA
STATE ENGINEERS OFFICE
Water Resources Survey

T. 19N. R. 20W. Plat No. 45

Photo No. IF-23

Table with 10 columns: App. No./Decree No., NAME OF APPROPRIATOR TO WHOM DECREED, NAME OF STREAM, Date App. Date Priority, Miner's Inches, In Use, NAME OF DITCH (Water Delivered By), No., R F, Present Irr. Acres, Irrigable Acres. Row 1: Project, , , , , Yes, Post D Canal, 4/5, R, 33.5, .

NOTE: R—Denotes Regular Irrigation. F—Flood Irrigation.

Adequate Supply: Yes No Explain

Remarks: 33.5

River Basin

Table with 9 columns for listing adjacent land parcels: Also in: Plat No., Twp., Rge., Plat No., Twp., Rge., Plat No., Twp., Rge.

Information From: Jerl Weber

5	6	4	8	2	1
7	8	9	10	11	12
18	17	16	15	14	13
19	20	21	22	23	24
30	29	28	27	26	25
31	32	33	34	35	36

I

Land Ownership

.....

.....

F-1-A-5M-

County Lake

Farm Checked: Date Vaughn

By 5-18-62

Legal Land Owner Hazel Bureno

Operator Same

Water is delivered by: 1. Private System; 2. Ditch Company; 3. State Project; 4. Federal Project; 5. Irrigation District

STATE OF MONTANA STATE ENGINEERS OFFICE Water Resources Survey

T 19N R 20W Plat No. 45

Photo No. 1P-132

Address Polson

Address

Table with 11 columns: App. No. Decree No., NAME OF APPROPRIATOR TO WHOM DECREED, NAME OF STREAM, Date App. Date Priority, Miner's Inches, In Use, NAME OF DITCH (Water Delivered By), No., R/F, Present Irr. Acres, Irrigable Acres. Row 1: Project, Post F Canal, 475, R, 123.15.

NOTE: R-Denotes Regular Irrigation. F-Flood Irrigation.

Adequate Supply: Yes [checked] No Explain

Remarks Indian 123.15

River Basin

Table with 4 rows and 9 columns for recording land information: Also in: Plat No., Twp., Rge, Plat No., Twp., Rge, Plat No., Twp., Rge.

Information From:

C. Roma

6	5	4	3	2	1
7	8	9	10	11	12
13	14	15	16	17	18
19	20	21	22	23	24
25	26	27	28	29	30
31	32	33	34	35	36

Land Ownership

.....

.....

.....

F-1-A-5M-

County... Lake

Farm Checked: Date... 5-16-62

By... Vaughn

Legal Land Owner... Clarence L. & Stella A. Campbell Address... St. Ignatius

Operator... Same Address...

Water is delivered by:— 1. Private System; 2. Ditch Company; 3. State Project; 4. Federal Project; 5. Irrigation District

STATE OF MONTANA
STATE ENGINEERS OFFICE
Water Resources Survey

T. 19N. R. 30W. Plat No. 45

Photo No. P-133

App. No. Decree No.	NAME OF APPROPRIATOR TO WHOM DECREED	NAME OF STREAM	Date App. Date Priority	Miner's Inches	Use	NAME OF DITCH (Water Delivered By)	No.	R/F	Present Irr. Acres	Irrigable Acres
Project					Yes	Post G. Canal	4/5	R	132.55	

NOTE: R—Denotes Regular Irrigation. F—Flood Irrigation.

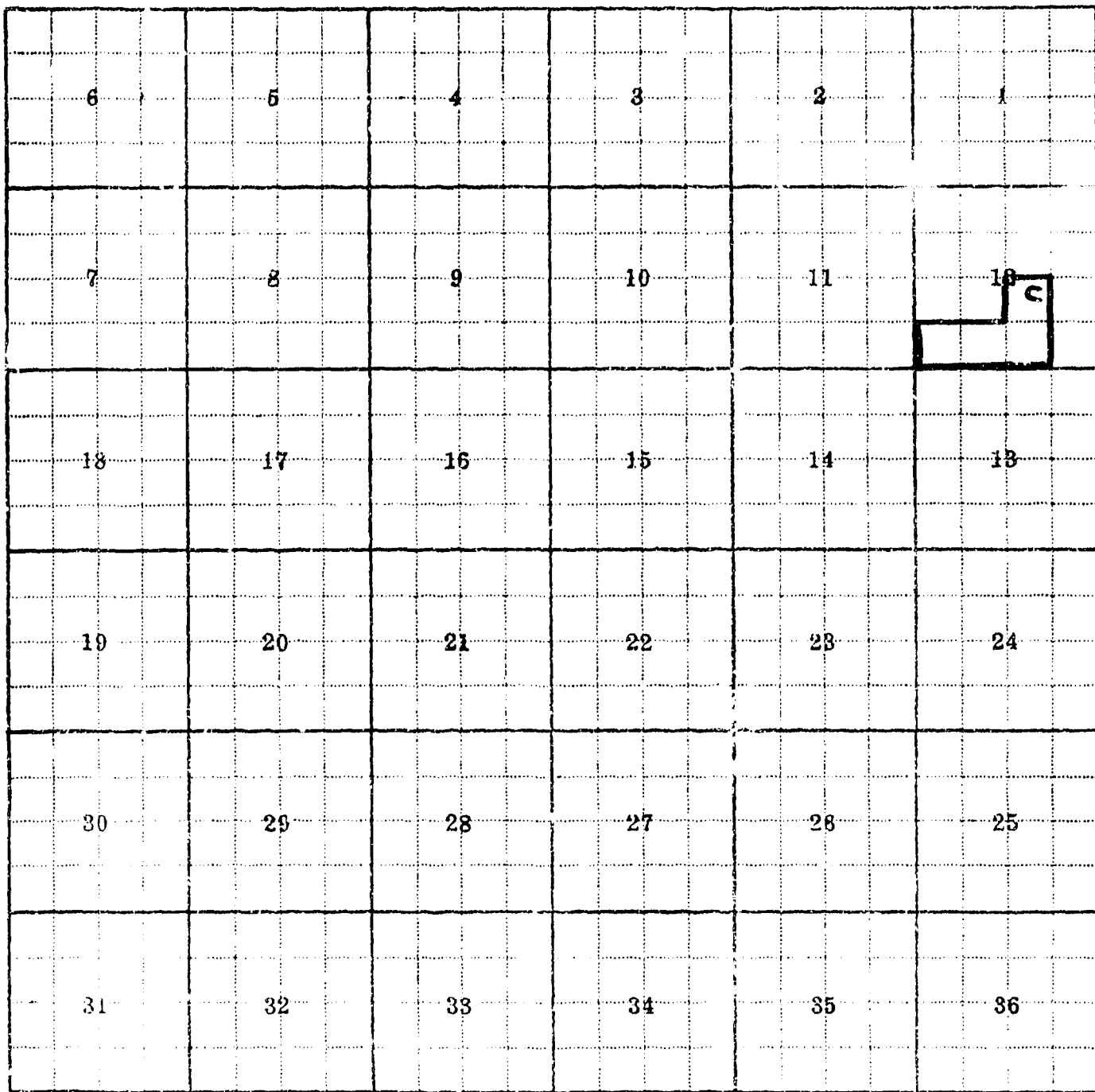
Adequate Supply: Yes No Explain

Remarks: FID 132.55
I'm unable to get exact information from Clarence Campbell as what land is irrigated.

River Basin

Also in: Plat No.	Twp.	Rge.	Plat No.	Twp.	Rge.	Plat No.	Twp.	Rge.
Plat No.	Twp.	Rge.	Plat No.	Twp.	Rge.	Plat No.	Twp.	Rge.

Information From:
Clarence Campbell



Land Ownership

.....

.....

6	5	4	3	2	1
7	8	9	10	11	12
13	14	15	16	17	18
19	20	21	22	23	24
25	26	27	28	29	30
31	32	33	34	35	36

Land Ownership

.....

.....

F-1-A--5M--

County.....Lake.....

Farm Checked: Date.....5-25-62.....

By.....Vaughn.....

Legal Land Owner.....Paul & Leona Carey.....

Operator.....Same.....

Water is delivered by:--- 1 Private System; 2 Ditch Company; 3 State Project; 4 Federal Project; 5 Irrigation District

STATE OF MONTANA
STATE ENGINEERS OFFICE
Water Resources Survey

T. 19N R. 20W Plat No. 45

Photo No. 1P-93

Address.....St. Ignatius.....

Address.....

App. No. Decree No.	NAME OF APPROPRIATOR TO WHOM DECREED	NAME OF STREAM	Date App. Date Priority	Miner's Inches	In Use	NAME OF DITCH (Water Delivered By)	No.	R/F	Present Irr. Acres	Irrigable Acres
Project					Yes	Post F Canal	4/5	R	106.7	

NOTE: R--Denotes Regular Irrigation. F--Flood Irrigation.

Adequate Supply: Yes No Explain.....

Remarks.....
F.I.D. 106.7
.....
.....
.....
.....

River Basin

Also in: Plat No. Twp. Rge.	Plat No. Twp. Rge.	Plat No. Twp. Rge.
Plat No. Twp. Rge.	Plat No. Twp. Rge.	Plat No. Twp. Rge.

Information From:
Paul Carey

3	6	4	8	2	1
7	8	5	10	11	12
18	17	16	15	14	13
19	20	21	22	23	24
30	29	28 A	27	26	25
31	32	33	34	35	36

Land Ownership

.....

.....