F-1-A-5M--

County Lake

STATE OF MONTANA
STATE ENGINEERS OFFICE
Water Resources Survey

T 20N R 20W Plat No. 41

Farm Checked: Date 6-18-62

Photo No. 1P-140

By Vaughn

Legal Land Owner Consolidated Dairies - E½NESESE, Sec. 2 Address Ronan

Operator Same Address

Water is delivered by 1. Private System; 2. Ditch Company; 3. State Project; 4. Federal Project; 5. Irrigation District

App. No. Decree No.	NAME OF APPROPRIATOR TO WHOM DECREED	NAME OF STREAM	Date App. Date Priority	Miner's Inches	In Use	NAME OF DITCH (Water Delivered By)	No.	R/F	Present Irr. Acres	Irrigable Acres
Project					Yes	Ronan A Lateral	4/3	R	4.5	

NOTE: R—Denotes Regular Irrigation. F—Flood Irrigation.

Adequate Supply: Yes ✓ No Explain

Remarks

File 2.5A

River Basin

Also in: Plat No.	Twp.	Rge	Plat No.	Twp.	Rge	Plat No.	Twp.	Rge
Plat No.	Twp.	Rge	Plat No.	Twp.	Rge	Plat No.	Twp.	Rge

Information From:

Frank Webster

6	5	4	3	2	1
7	8	9	10	11	12
18	17	16	15	14	13
19	20	21	22	23	24
30	29	28	27	26	25
31	32	33	34	35	36

Land Ownership

F-1-A--5M--

County Lake

Farm Checked: Date 6-21-62

By Vaughn

STATE OF MONTANA
STATE ENGINEERS OFFICE
Water Resources Survey

T. 20N R. 20W Plat No. 41

Photo No. 1P-140

Legal Land Owner Leo J. Corcoran Address Ronan

Operator Same Address

Water is delivered by:— 1. Private System; 2. Ditch Company; 3. State Project; 4. Federal Project; 5. Irrigation District

App. No. Decree No.	NAME OF APPROPRIATOR TO WHOM DECREED	NAME OF STREAM	Date App. Date Priority	Miner's Inches	In Use	NAME OF DITCH (Water Delivered By)	No.	R/F	Present Irr. Acres	Irrigable Acres
Project					Yes	Ronan A lateral	4/5	R	4.77	

NOTE: R—Denotes Regular Irrigation. F—Flood Irrigation.

Adequate Supply: Yes ✓ No Explain

Remarks. F.D. 4.77

River Basin

Also in: Plat No.	Twp.	Rge.	Plat No.	Twp.	Rge.	Plat No.	Twp.	Rge.
Plat No.	Twp.	Rge.	Plat No.	Twp.	Rge.	Plat No.	Twp.	Rge.

Information From:

Leo Corcoran

6	5	4	3	2	1
7	8	9	10	11	12
18	17	16	15	14	13
19	20	21	22	23	24
30	29	28	27	26	25
31	32	33	34	35	36

Land Ownership .....

F-1-A—5M—

County Lake

Farm Checked: Date 6-21-62

By Vaughn

STATE OF MONTANA
STATE ENGINEERS OFFICE
Water Resources Survey

T. 20N R. 20W Plat No. 41

Photo No. 1F-85 - 86

Legal Land Owner Edward & Alice Crawford Address

Operator Raymond Cooper Address Ronan, Box 23, Rt. 2

Water is delivered by:— 1. Private System; 2. Ditch Company; 3. State Project; 4. Federal Project; 5. Irrigation District

App. No. Decree No.	NAME OF APPROPRIATOR TO WHOM DECREED	NAME OF STREAM	Date App. Date Priority	Miner's Inches	In Use	NAME OF DITCH (Water Delivered By)	No.	R/F	Present Irr. Acres	Irrigable Acres
Project					Yes	Ronan B lateral	4/5	R	99.8	

NOTE: R—Denotes Regular Irrigation. F—Flood Irrigation.

Adequate Supply: Yes ✓ No Explain

Remarks F/D 99.8

River Basin

Also In Plat No.	Twp.	Rge.	Plat No.	Twp.	Rge.	Plat No.	Twp.	Rge.
Plat No.	Twp.	Rge.	Plat No.	Twp.	Rge.	Plat No.	Twp.	Rge.

Information From:

Raymond Cooper

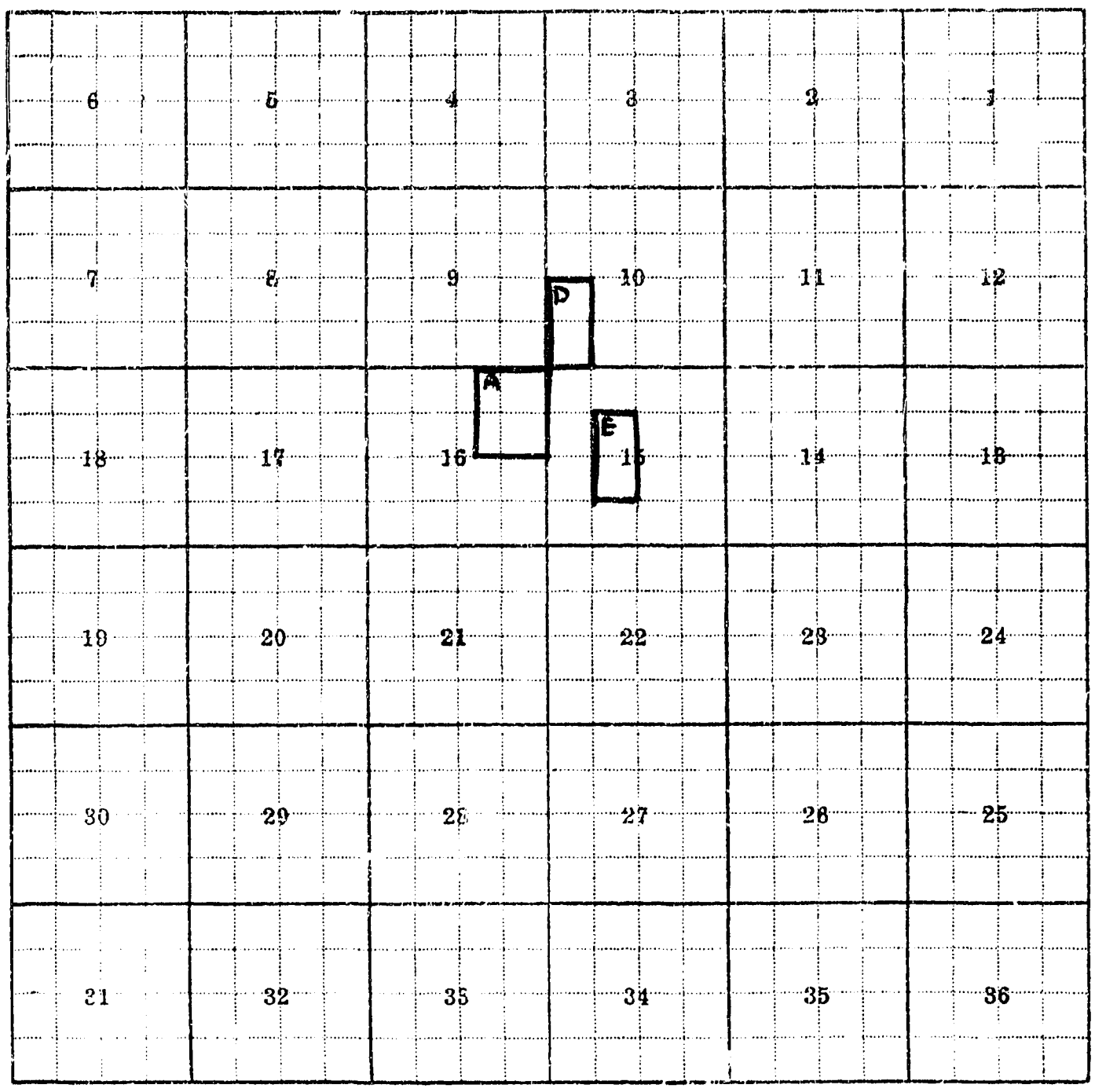

Land Ownership

F-1-A—5M—

County Lake

Farm Checked: Date 6-18-62

By Vaughn

STATE OF MONTANA
STATE ENGINEERS OFFICE
Water Resources Survey

T 20N R 20W Plat No. 41

Photo No. 1P-139

Legal Land Owner Della Culligan Address Ronan

Operator Same Address

Water is delivered by:— 1. Private System; 2. Ditch Company; 3. State Project; 4. Federal Project; 5. Irrigation District

App. No. Decree No.	NAME OF APPROPRIATOR TO WHOM DECREED	NAME OF STREAM	Date App Date Priority	Miner's Inches	In Use	NAME OF DITCH (Water Delivered By)	No.	R/F	Present Irr. Acres	Irrigable Acres
Project					Yes	Ronan A Lateral	4/5	R	53.4	

NOTE: R—Denotes Regular Irrigation. F—Flood Irrigation

Adequate Supply: Yes ✓ No Explain

Remarks

River Basin

Also in: Plat No.	Twp.	Rge	Plat No.	Twp.	Rge	Plat No.	Twp.	Rge
Plat No.	Twp.	Rge	Plat No.	Twp.	Rge	Plat No.	Twp.	Rge

Information From:

M.L. Dailey

6	5	4	3	2	1
7	8	9	10	11	12
18	17	16	15	14	13
19	20	21	22	23	24
30	29	28	27	26	25
31	32	33	34	35	36

Land Ownership

F-1-A—5M—

County Lake

Farm Checked: Date 6-18-62

By Vaughn

STATE OF MONTANA
STATE ENGINEERS OFFICE
Water Resources Survey

T. 20N R. 20W Plat No. 41

Photo No. 1P-139

Legal Land Owner Emma Dailey Address Ronan

Operator M.L. & Emma Dailey Address

Water is delivered by:— 1. Private System; 2. Ditch Company; 3. State Project; 4. Federal Project; 5. Irrigation District

App. No. Decree No.	NAME OF APPROPRIATOR TO WHOM DECREED	NAME OF STREAM	Date App. Date Priority	Miner's Inches	In Use	NAME OF DITCH (Water Delivered By)	No.	R/F	Present Irr. Acres	Irrigable Acres
Project					Yes	Ronan A lateral	4/5	R	45.3	

NOTE: R—Denotes Regular Irrigation. F—Flood Irrigation.

Adequate Supply: Yes ✓ No Explain

Remarks

M.L. Dailey says that he hasn't used water on this land for 12 years and that it will soon be removed from the project assessment list.

River Basin

Also in Plat No.	Twp.	Rge.	Plat No.	Twp.	Rge.	Plat No.	Twp.	Rge.
Plat No.	Twp.	Rge.	Plat No.	Twp.	Rge.	Plat No.	Twp.	Rge.

Information From:

M.L. Dailey

6	5	4	3	2	1
7	8	9	10	11	12
18	17	16	15	14	13
19	20	21	22	23	24
30	29	28	27	26	25
31	32	33	34	35	36

Land Ownership

F-1-A--5M--

County Lake

Farm Checked: Date None given

By Vaughn

STATE OF MONTANA
STATE ENGINEERS OFFICE
Water Resources Survey

T. 20N R. 20W Plat No. 41

Photo No. 1P-139

Legal Land Owner M.L. Dailey Address Ronan

Operator Same Address

Water is delivered by:— 1. Private System; 2. Ditch Company; 3. State Project; 4. Federal Project; 5. Irrigation District

App. No. Decree No.	NAME OF APPROPRIATOR TO WHOM DECREED	NAME OF STREAM	Date App. Date Priority	Miner's Inches	In Use	NAME OF DITCH (Water Delivered By)	No.	R/F	Present Irr. Acres	Irrigab Acres
See Dist.					Yes	Ronan A lateral	4/5	R	6.24	

NOTE: R—Denotes Regular Irrigation. F—Flood Irrigation.

Adequate Supply: Yes ✓ No Explain

Remarks

F.I.D. - 6.24 acres

River Basin

Also in: Plat No.	Twp.	Rge.	Plat No.	Twp.	Rge.	Plat No.	Twp.	Rge.
Plat No.	Twp.	Rge.	Plat No.	Twp.	Rge.	Plat No.	Twp.	Rge.

Information From:

Project records

6	5	4	3	2	1
7	8	9	10	11	12 F
18	17	16	15	14	13
19	20	21	22	23	24
30	29	28	27	26	25
31	32	33	34	35	36

Land Ownership

F-1-A--5M--

County Lake

Farm Checked: Date 6-20-62

By Pete

STATE OF MONTANA
STATE ENGINEERS OFFICE
Water Resources Survey

T. 20N R. 20W Plat No. 41

Photo No. 1P-27

Legal Land Owner Heirs of John Deere Address

Operator Emmett Groom Address Charlo

Water is delivered by:— 1. Private System; 2. Ditch Company; 3. State Project; (4) Federal Project; (5) Irrigation District

App. No. Decree No.	NAME OF APPROPRIATOR TO WHOM DECREED	NAME OF STREAM	Date App. Date Priority	Miner's Inches	In Use	NAME OF DITCH (Water Delivered By)	No.	R/F	Present Irr. Acres	Irrigable Acres
Project		Ninepipe Res.			Yes	Post C.	4/5	R	59	

NOTE: R—Denotes Regular Irrigation. F—Flood Irrigation.

Adequate Supply: Yes No Explain

Remarks

River Basin

Also in: Plat No.	Twp.	Rge.	Plat No.	Twp.	Rge.	Plat No.	Twp.	Rge.
Plat No.	Twp.	Rge.	Plat No.	Twp.	Rge.	Plat No.	Twp.	Rge.

Information From.

Ralph Kerr

6	5	4	3	2	1
7	8	9	10	11	12
18	17	16	15	14	13
19	20	21	22	23	24
H 30	29	28	27	26	25
31	32	33	34	35	36

Land Ownership

F-1-A—5M—

County Lake

Farm Checked: Date 6-20-62

By Pete

STATE OF MONTANA
STATE ENGINEERS OFFICE
Water Resources Survey

T. 20N R. 20W Plat No. 41

Photo No. 1P-27

Legal Land Owner W. & Erla Dennis Address Charlo

Operator Same Address

Water is delivered by:— 1. Private System; 2. Ditch Company; 3. State Project; 4. Federal Project; 5. Irrigation District

App. No. Decree No.	NAME OF APPROPRIATOR TO WHOM DECREED	NAME OF STREAM	Date App. Date Priority	Miner's Inches	In Use	NAME OF DITCH (Water Delivered By)	No.	R/F	Present Irr. Acres	Irrigable Acres
Project		Ninepipe Res.			Yes	Post A & C	4/5	R	143.3	

NOTE: R—Denotes Regular Irrigation. F—Flood Irrigation.

Adequate Supply: Yes No Explain

Remarks

F 1 3 14 2

River Basin

Also in: Plat No.	Twp.	Rge.	Plat No.	Twp.	Rge.	Plat No.	Twp.	Rge.
Plat No.	Twp.	Rge.	Plat No.	Twp.	Rge.	Plat No.	Twp.	Rge.

Information From:

Ralph Kerr

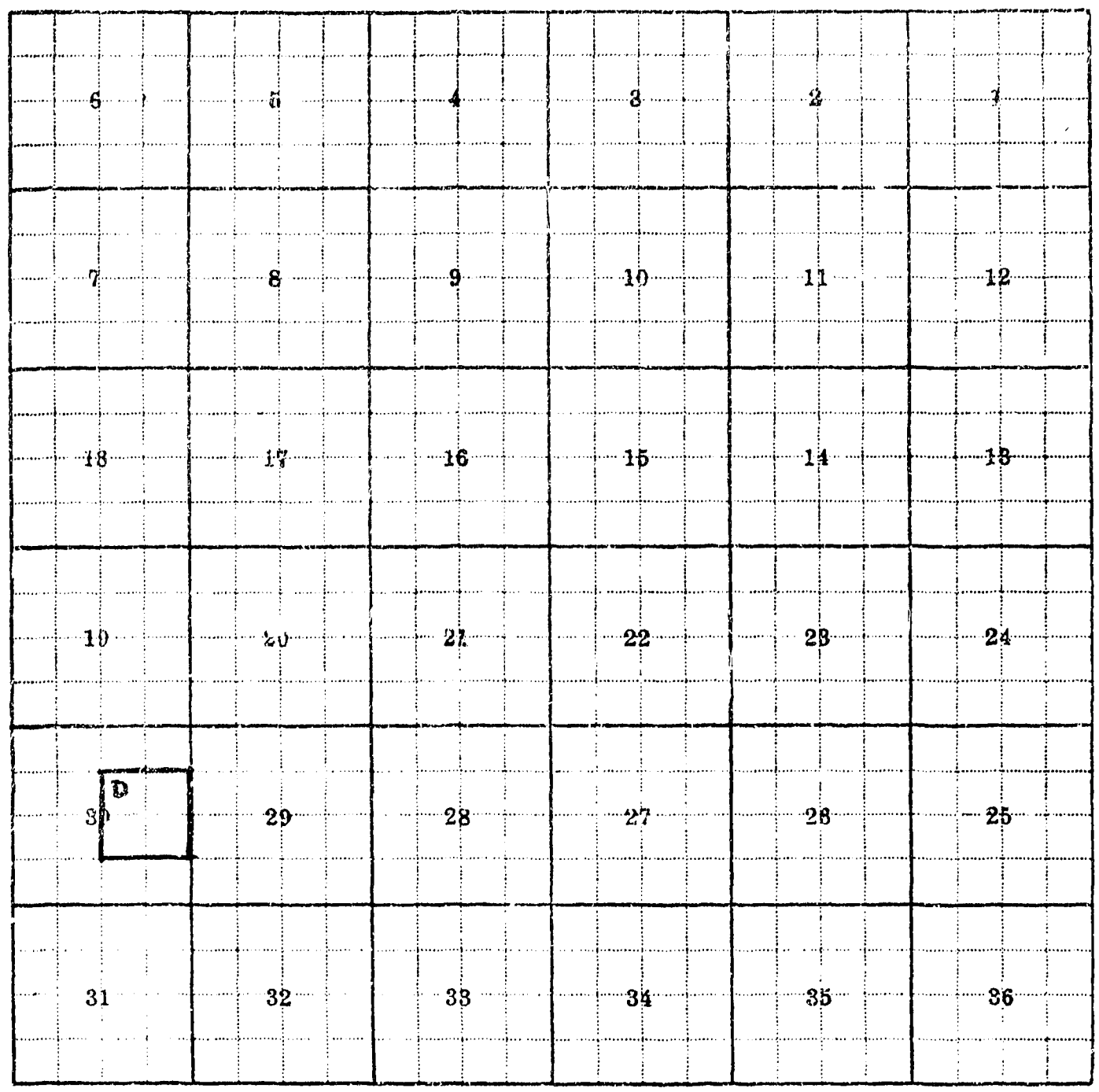

Land Ownership

F-1-A—5M—

County Lake

Farm Checked: Date 6-19-62

By Pete

STATE OF MONTANA
STATE ENGINEERS OFFICE
Water Resources Survey

T. 20N R. 20W, Plat No. 41

Photo No. 1P-26

Legal Land Owner Elbert & Tillie Didelot Address Charlo

Operator Same Address

Water is delivered by:— 1. Private System; 2. Ditch Company; 3. State Project; 4. Federal Project; 5. Irrigation District

App. No. Decree No.	NAME OF APPROPRIATOR TO WHOM DECREED	NAME OF STREAM	Date App. Date Priority	Miner's Inches	In Use	NAME OF DITCH (Water Delivered By)	No.	R/F	Present Irr. Acres	Irrigable Acres
Project		Ninepipe Res.			Yes	Post C	4/5	R	138	

NOTE: R—Denotes Regular Irrigation. F—Flood Irrigation.

Adequate Supply: Yes No Explain

Remarks

River Basin

Also in: Plat No.	Twp.	Rge.	Plat No.	Twp.	Rge.	Plat No.	Twp.	Rge.
Plat No.	Twp.	Rge	Plat No.	Twp.	Rge	Plat No.	Twp.	Rge.

Information From:

Ralph Kerr

6	5	4	3	2	1
7	8	9	10	11	12
18	17	16	15	14	13
19	20	21	22	23	24
30	29	28	27	26	25
31	32	33	34	35	36

Land Ownership

F-1-A—5M--

County Lake

Farm Checked: Date 1-22-63

By Vaughn

STATE OF MONTANA
STATE ENGINEERS OFFICE
Water Resources Survey

T. 20N R. 20W Plat No. 41

Photo No. 1P-140

Legal Land Owner Economy Foods Address Ronan

Operator Same Address

Water is delivered by:— 1. Private System; 2. Ditch Company; 3. State Project; 4. Federal Project; 5. Irrigation District

App. No. Decree No.	NAME OF APPROPRIATOR TO WHOM DECREED	NAME OF STREAM	Date App. Date Priority	Miner's Inches	In Use	NAME OF DITCH (Water Delivered By)	No.	R/F	Present Irr. Acres	Irrigable Acres
See Dist.					Yes	Ronan A Lateral	4/5	R	3	

NOTE: R—Denotes Regular Irrigation. F—Flood Irrigation.

Adequate Supply: Yes ✓ No Explain

Remarks

F.I.D. - 3.0 acres

River Basin

Also in: Plat No.	Twp.	Rge.	Plat No.	Twp.	Rge.	Plat No.	Twp.	Rge.
Plat No.	Twp.	Rge.	Plat No.	Twp.	Rge.	Plat No.	Twp.	Rge.

Information From:

Project Records

6	5	4	3	2	1
7	8	9	10	11	12
18	17	16	15	14	13
19	20	21	22	23	24
30	29	28	27	26	25
31	32	33	34	35	36

Land Ownership .....

F-1-A—5M—

County Lake

Farm Checked: Date 6-19-62

By Pete

STATE OF MONTANA
STATE ENGINEERS OFFICE
Water Resources Survey

T 20N R 20W Plat No. 41

Photo No. 1P-27 & 88

Legal Land Owner Wm. & Mary Eldridge Address Charlo

Operator Same Address

Water is delivered by:-- 1. Private System; 2. Ditch Company; 3. State Project; 4. Federal Project; 5. Irrigation District

App. No. Decree No.	NAME OF APPROPRIATOR TO WHOM DECREED	NAME OF STREAM	Date App. Date Priority	Miner's Inches	In Use	NAME OF DITCH (Water Delivered By)	No.	R/F	Present Irr. Acres	Irrigable Acres
Project		Ninepipe Res.			Yes	Post C	4/5	R	158.56	

NOTE: R—Denotes Regular Irrigation. F—Flood Irrigation

Adequate Supply: Yes No Explain

Remarks

F/D 158.56

River Basin

Also in: Plat No.	Twp.	Rge.	Plat No.	Twp.	Rge.	Plat No.	Twp.	Rge.
Plat No.	Twp.	Rge.	Plat No.	Twp.	Rge.	Plat No.	Twp.	Rge.

Information From:

Ralph Kerr

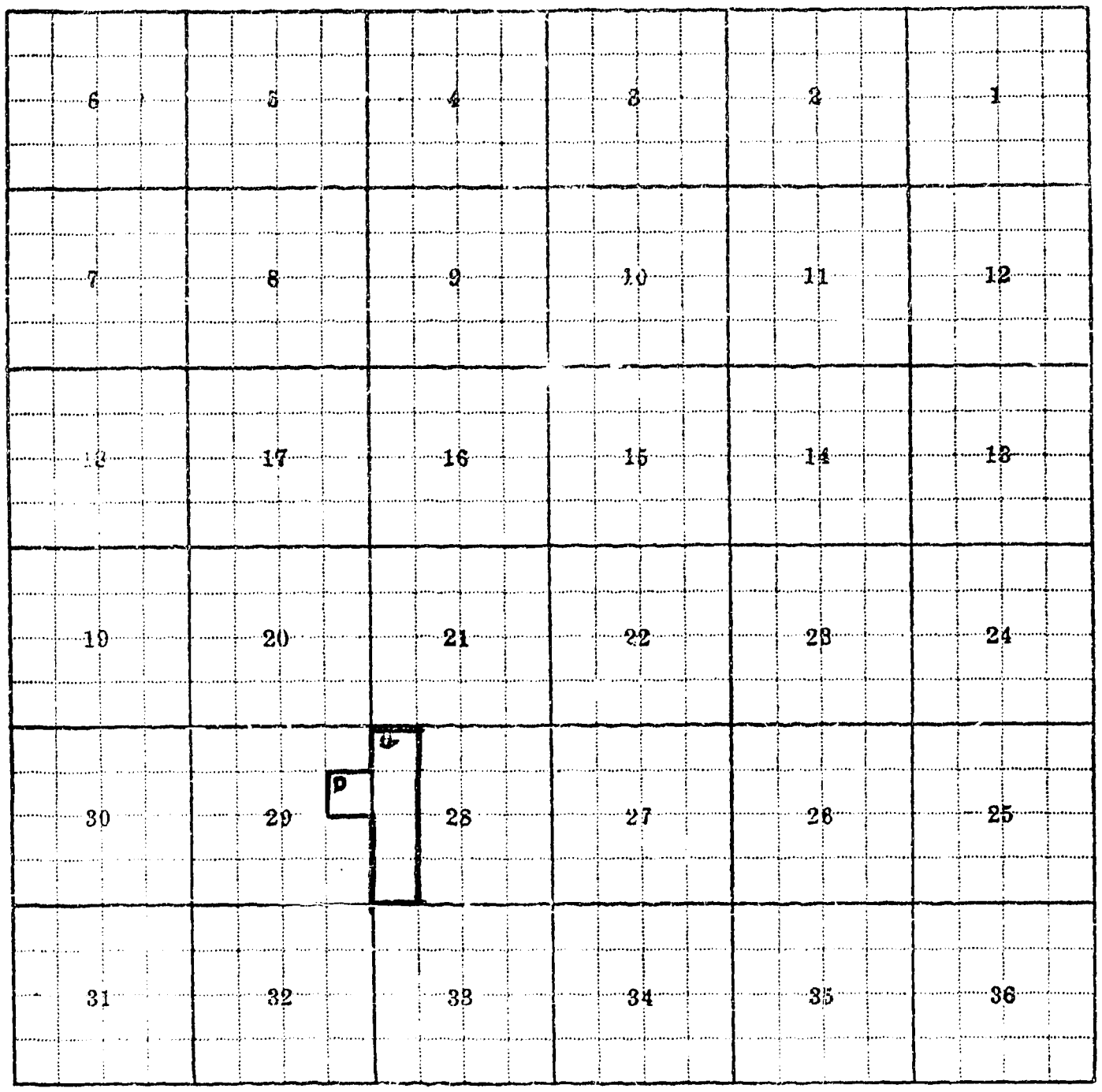

Land Ownership .....

F ' A--5M-

County Lake

Farm Checked: Date 6-20-62

By Pete

STATE OF MONTANA
STATE ENGINEERS OFFICE
Water Resources Survey

T. 20N R. 20W Plat No. 41

Photo No. 1P-31

Legal Land Owner Herman Frieburger Address Ronan

Operator Same Address

Water is delivered by:— 1. Private System; 2. Ditch Company; 3. State Project; 4. Federal Project; 5. Irrigation District

App. No. Decree No.	NAME OF APPROPRIATOR TO WHOM DECREED	NAME OF STREAM	Date App. Date Priority	Miner's Inches	In Use	NAME OF DITCH (Water Delivered By)	No.	R/F	Present Irr. Acres	Irrigable Acres
Project		Pablo Res.			Yes	Pablo A	4/5	R	5.4	

NOTE: R—Denotes Regular Irrigation. F—Flood Irrigation.

Adequate Supply: Yes No Explain

Remarks

Fig 5.4

River basin

Also in: Plat No.	Twp.	Rge	Plat No.	Twp.	Rge	Plat No.	Twp.	Rge
Plat No.	Twp.	Rge	Plat No.	Twp.	Rge	Plat No.	Twp.	Rge

Information From:

Herman Frieberger

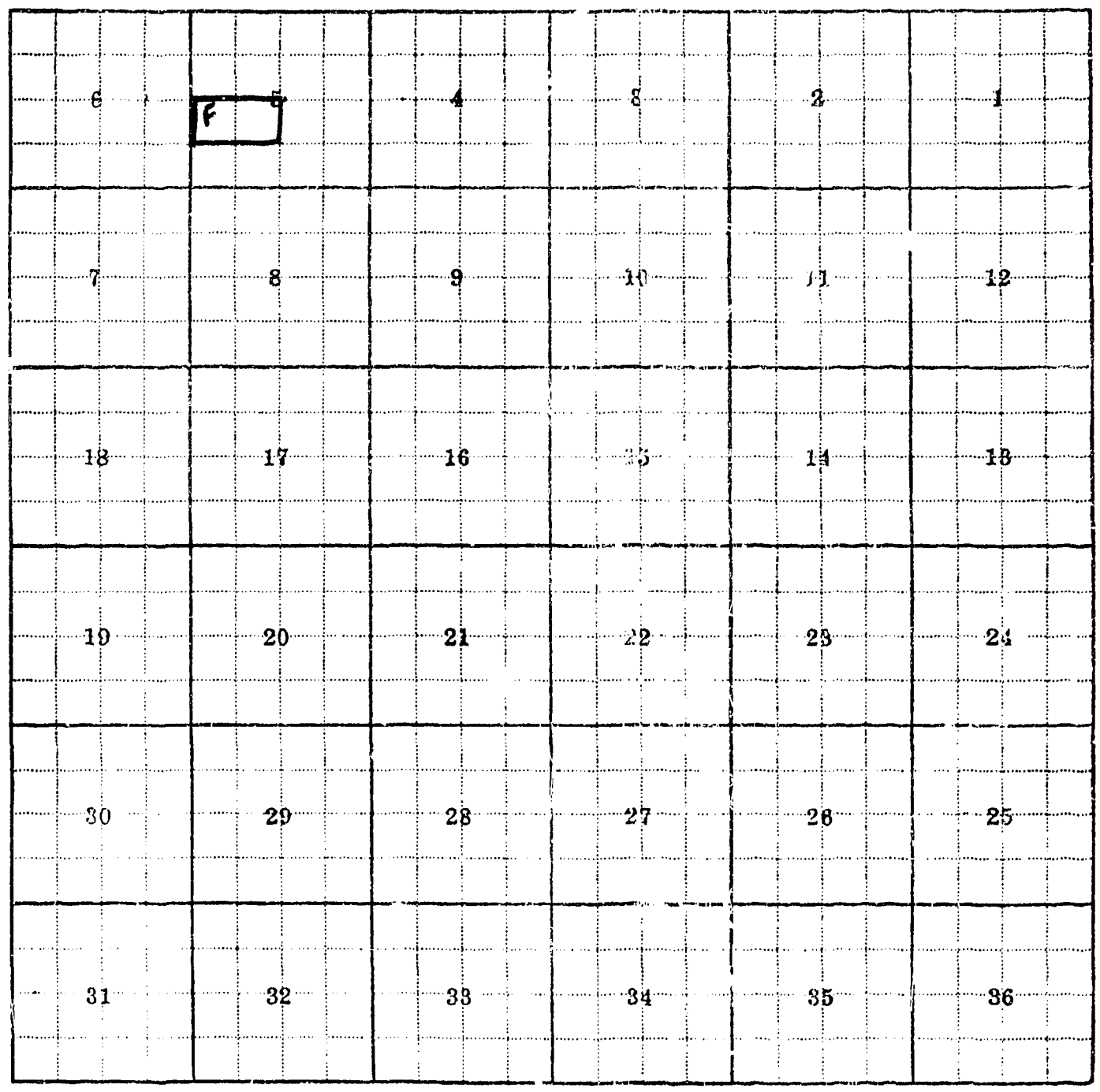

Land Ownership

F-1-A-5M—

County Lake

Farm Checked: Date 6-20-62

By Pete

STATE OF MONTANA
STATE ENGINEERS OFFICE
Water Resources Survey

T 20N R 20W Plat No. 41

Photo No. 1F-31

Legal Land Owner Ottilie Frieberger Address Ronan

Operator Herman Frieberger Address

Water is delivered by:— 1. Private System; 2. Ditch Company; 3. State Project; 4. Federal Project; 5. Irrigation District

App. No. Decree No.	NAME OF APPROPRIATOR TO WHOM DECREED	NAME OF STREAM	Date App. Date Priority	Miner's Inches	In Use	NAME OF DITCH (Water Delivered By)	No.	R/F	Present Irr. Acres	Irrigable Acres
Project		Pablo Res.			Yes	Pablo A	4/5	R	39.1	

NOTE: R—Denotes Regular Irrigation. F—Flood Irrigation.

Adequate Supply: Yes No Explain

Remarks

FILE 21

River Basin

Also in: Plat No	Twp.	Rge.	Plat No.	Twp.	Rge.	Plat No.	Twp.	Rge.
Plat No	Twp.	Rge.	Plat No.	Twp.	Rge.	Plat No.	Twp.	Rge.

Information From:

Herman Frieberger

6	5	4	3	2	1
7	8	9	10	11	12
18	17	16	15	14	13
19	20	21	22	23	24
30	29	28	27	26	25
31	32	33	34	35	36

Land Ownership

F-1-7.—5M—

County Lake

Farm Checked: Date 6-19-62

By Pete

STATE OF MONTANA
STATE ENGINEERS OFFICE
Water Resources Survey

T 20N R 20W Plat No. 41

Photo No. 1P-26

Legal Land Owner George F. Fryberger Address

Operator % Allen Zembel Address Charlo

Water is delivered by:— 1. Private System; 2. Ditch Company; 3. State Project; 4. Federal Project; 5. Irrigation District

App. No. Decree No	NAME OF APPROPRIATOR TO WHOM DECREED	NAME OF STREAM	Date App. Date Priority	Miner's Inches	In Use	NAME OF DITCH (Water Delivered By)	No.	R/F	Present Irr. Acres	Irrigable Acres
Project		Ninepipe Res.			Yes	Post C	4/5	R	72.2	

NOTE: R—Denotes Regular Irrigation. F—Flood Irrigation.

Adequate Supply: Yes No Explain

Remarks

FILE

River Basin

Also in: Plat No.	Twp.	Rge	Plat No.	Twp.	Rge	Plat No.	Twp.	Rge
Plat No.	Twp.	Rge	Plat No.	Twp.	Rge	Plat No.	Twp.	Rge

Information From:

Ralph Kerr

6	5	4	3	2	1
7	8	9	10	11	12
18	17	16	15	14	13
19	20	21	22	23	24
30	29	28	27	26	25
31	W 32	33	34	35	36

Land Ownership

F-1-A—5M—

County Lake

Farm Checked: Date 6-19-62

By Pete

STATE OF MONTANA
STATE ENGINEERS OFFICE
Water Resources Survey

T 20N R 20W Plat No. 41

Photo No. 1T-26

Legal Land Owner George F. Fryberger Address Charlo

Operator Same Address

Water is delivered by:— 1. Private System; 2. Ditch Company; 3. State Project; 4. Federal Project; 5. Irrigation District

App. No. Decree No.	NAME OF APPROPRIATOR TO WHOM DECREED	NAME OF STREAM	Date App. Date Priority	Miner's Inches	In Use	NAME OF DITCH (Water Delivered By)	No.	R/F	Present Irr. Acres	Irrigable Acres
Project		Ninepipe Res.			Yes	Post C	4/5	R	110.05	

NOTE: R—Denotes Regular Irrigation. F—Flood Irrigation.

Adequate Supply: Yes No Explain

Remarks F/D 110.05

River Basin

Also in: Plat No.	Twp.	Rge	Plat No.	Twp.	Rge	Plat No.	Twp.	Rge
Plat No.	Twp.	Rge	Plat No.	Twp.	Rge	Plat No.	Twp.	Rge

Information From:

Ralph Kerr

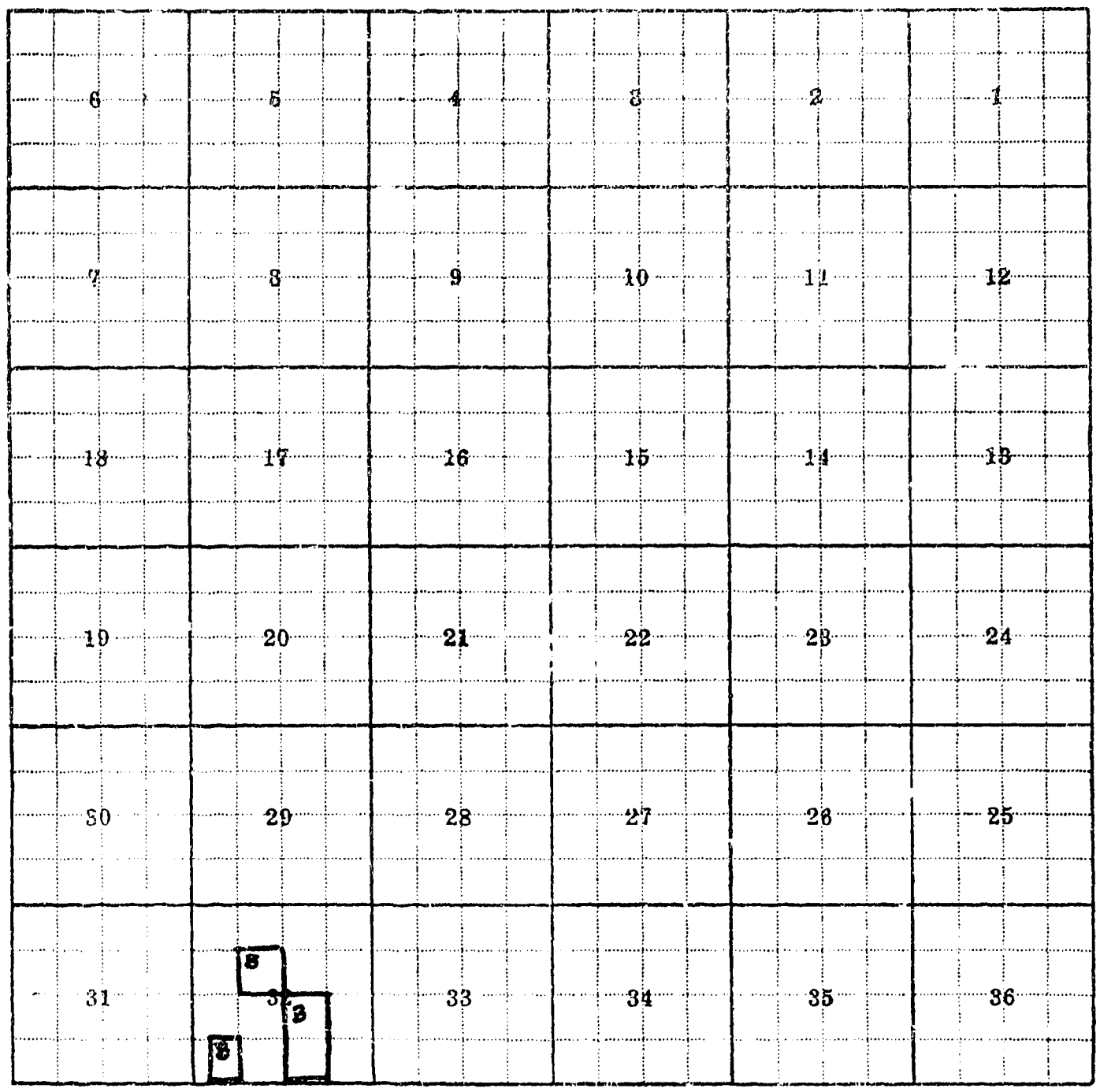

Land Ownership

F-1-A—5M—

County Lake

Farm Checked: Date 6-19-62

By Pete

STATE OF MONTANA
STATE ENGINEERS OFFICE
Water Resources Survey

T. 20N R. 20W Plat No. 41

Photo No. 1P-26

Legal Land Owner L.L. Greene & Alpha E. Gillette Address

Operator L.L. Green Address Charlo

Water is delivered by:— 1. Private System; 2. Ditch Company; 3. State Project; 4. Federal Project; 5. Irrigation District

App. No. Decree No.	NAME OF APPROPRIATOR TO WHOM DECREED	NAME OF STREAM	Date App. Date Priority	Miner's Inches	In Use	NAME OF DITCH (Water Delivered By)	No.	R/F	Present Irr. Acres	Irrigable Acres
Project		Ninepipe Res.			Yes	Post D	4/5	R	58.5	

NOTE: R—Denotes Regular Irrigation. F—Flood Irrigation.

Adequate Supply: Yes No Explain

Remarks

F/D 5E.S

Water is listed in L.L. Green's name

River Basin

Also in: Plat No.	Twp.	Rge.	Plat No.	Twp.	Rge	Plat No.	Twp.	Rge
Plat No.	Twp.	Rge.	Plat No.	Twp.	Rge	Plat No.	Twp.	Rge

Information From:

Ralph Kerr

6	5	4	3	2	1
7	8	9	10	11	12
18	17	16	15	14	13
19	20	21	22	23	24
30	29	28	27	26	25
31	32	33	34	35	36

C

Land Ownership .....

F-1-A—5M—

County Lake

Farm Checked: Date 6-18-62

By Pete

STATE OF MONTANA
STATE ENGINEERS OFFICE
Water Resources Survey

T. 20N R. 20W Plat No. 41

Photo No. 1P-27 & 29

Legal Land Owner Emmett W. & Frances Groom Address Charlo

Operator Same Address

Water is delivered by:— 1. Private System; 2. Ditch Company; 3. State Project; 4. Federal Project: 5. Irrigation District

App. No. Decree No.	NAME OF APPROPRIATOR TO WHOM DECREED	NAME OF STREAM	Date App. Date Priority	Miner's Inches	In Use	NAME OF DITCH (Water Delivered By)	No.	R/F	Present Irr. Acres	Irrigable Acres
Project		Ninepipe Res.			Yes	Post C	4/5	R	70	

NOTE: R—Denotes Regular Irrigation. F—Flood Irrigation.

Adequate Supply: Yes ..... No ..... Explain .....

Remarks

F/D 10.0

River Basin

Also in: Plat No.	Twp.	Rge	Plat No.	Twp.	Rge	Plat No.	Twp.	Rge
Plat No. 40	Twp. 20N	Rge 21W	Plat No.	Twp.	Rge	Plat No.	Twp.	Rge

Information From:

Ralph Kerr

6	5	4	3	2	1
7	8	9	10	11	12
18	C 17	16	15	14	13
19	20	21	22	23	24
30	G 29	28	27	26	25
31	32	33	34	35	36

Land Ownership .....

F-1-A—5M—

County Lake

T. 20N R 20W

STATE OF MONTANA
STATE ENGINEERS OFFICE
Water Resources Survey

Farm Checked: Date 6-19-62

Photo No.

By Pete

Legal Land Owner Paul G. & Laura B. Guender Address Ronan

Operator Same Address

Water is delivered by:— 1. Private System; 2. Ditch Company; 3. State Project; (4.) Federal Project;

App. No. Decree No.	NAME OF APPROPRIATOR TO WHOM DECREED	NAME OF STREAM	Date App. Date Priority	Miner's Inches	In Use	NAME OF DITCH (Water Delivered By)	No.
Project		Pablo Res.			Yes	70A	4/5

NOTE: R—Denotes Regular Irrigation. F—Flood Irrigation.

Adequate Supply: Yes No Explain

Remarks

F/D 1547

River Basin

Also in: Plat No. Twp. Rge.	Plat No. Twp. Rge.	Plat No. Twp. Rge.
Plat No. Twp. Rge.	Plat No. Twp. Rge.	Plat No. Twp. Rge.

Informa

Paul G

	5	4	3	2	1
7	8	9	10	11	12
18	17	16	15	14	13
19	20	21	22	23	24
30	29	28	27	26	25
31	32	33	34	35	36

Land Ownership _____

_____

_____

F-1-A—5M—

County Lake

Farm Checked: Date 6-21-62

By Vaughn

STATE OF MONTANA
STATE ENGINEERS OFFICE
Water Resources Survey

T. 20N R. 20W Plat No. 1

Photo No. 1P-88

Legal Land Owner Lars M. & Lillian J. Haarr Address

Operator % Charles & Goodwin Shaw Address Charlo

Water is delivered by:— 1. Private System; 2. Ditch Company; 3. State Project, 4. Federal Project 5. Irrigation District

App. No. Decree No.	NAME OF APPROPRIATOR TO WHOM DECREED	NAME OF STREAM	Date App. Date Priority	Miner's Inches	In Use	NAME OF DITCH (Water Delivered By)	No.	R/F	Present Irr. Acres	Irrigable Acres
Sec. Dist.					Yes	Post A Canal	4/5	R	67.2	

NOTE: R—Denotes Regular Irrigation. F—Flood Irrigation.

Adequate Supply: Yes ✓ No Explain

Remarks

F.I.D. - 67.2 acres

See Shaw for water

River Basin

Also in: Plat No.	Twp.	Rge.	Plat No.	Twp.	Rge.	Plat No.	Twp.	Rge.
Plat No.	Twp.	Rge.	Plat No.	Twp.	Rge.	Plat No.	Twp.	Rge.

Information From:

Lewis Palmer

6	5	4	3	2	1
7	8	9	10	11	12
18	17	16	15	14	13
19	20	21	22	23	24
30	29	28 E	27	26	25
31	32	33	34	35	36

Land Ownership .....

F-1 A--5M--

County Lake

T 20N R 20W Plat No. 41

STATE OF MONTANA
STATE ENGINEERS OFFICE
Water Resources Survey

Farm Checked: Date 6-20-62

Photo No. 1P-27

By Pete

Legal Land Owner Noah E. Hall Address Charlo

Operator Same Address

Water is delivered by:— 1. Private System; 2. Ditch Company; 3. State Project; 4. Federal Project; 5. Irrigation District

App. No. Decree No.	NAME OF APPROPRIATOR TO WHOM DECREED	NAME OF STREAM	Date App. Date Priority	Miner's Inches	In Use	NAME OF DITCH (Water Delivered By)	No.	R/F	Present Irr. Acres	Irrigable Acres
Project		Kicking Horse			Yes	Post A	4/5	R	51.8	

NOTE: R—Denotes Regular Irrigation. F—Flood Irrigation.

Adequate Supply: Yes No Explain

Remarks

F/D 51.F

River Basin

Also in: Plat No.	Twp.	Rge	Plat No.	Twp.	Rge	Plat No.	Twp.	Rge
Plat No.	Twp.	Rge	Plat No.	Twp.	Rge	Plat No.	Twp.	Rge

Information From:

Ralph Keri

6	5	4	3	2	1
7	8	9	10	11	12
18	17	16	15	14	13
19	20	21	22	23	24
A 30	29	28	27	26	25
31	32	33	34	35	36

Land Ownership .....

F-1-A—5M—

County Lake

Farm Checked: Date 6-19-62

By Pete

STATE OF MONTANA
STATE ENGINEER'S OFFICE
Water Resources Survey

T 20N R 20W Plat No. 41

Photo No. 1P-26

Legal Land Owner J.D. Harrah etux Address Charlo

Operator Same Address

Water is delivered by:— 1. Private System; 2. Ditch Company; 3. State Project; 4. Federal Project; 5. Irrigation District

App. No. Decree No.	NAME OF APPROPRIATOR TO WHOM DECREED	NAME OF STREAM	Date App. Date Priority	Miner's Inches	In Use	NAME OF DITCH (Water Delivered By)	No.	R/F	Present Irr. Acres	Irrigable Acres
Project		Ninepipe Res.			Yes	Post C	4/5	R	23.5	

NOTE: R—Denotes Regular Irrigation. F—Flood Irrigation.

Adequate Supply: Yes ..... No ..... Explain .....

Remarks

F/D 23.5

River Basin

Also in: Plat No.	Twp.	Rge	Plat No.	Twp.	Rge	Plat No.	Twp.	Rge
Plat No.	Twp.	Rge	Plat No.	Twp.	Rge	Plat No.	Twp.	Rge

Information From:

Ralph Kerr

6	5	4	3	2	1
7	8	9	10	11	12
18	17	16	15	14	13
19	20	21	22	23	24
30	29	28	27	26	25
31	32	33	34	35	36

Land Ownership

F-1-A—5M—

County Lake

Farm Checked: Date 6-4-62

By Vaughn

STATE OF MONTANA
STATE ENGINEERS OFFICE
Water Resources Survey

T 20N R 20W Plat No. 41

Photo No. 1F-89

Legal Land Owner Clifford & Blanche Hendrickson Address Charlo

Operator Same Address

Water is delivered by:— 1. Private System; 2. Ditch Company; 3. State Project; 4. Federal Project; 5. Irrigation District

App. No. Decree No.	NAME OF APPROPRIATOR TO WHOM DECREED	NAME OF STREAM	Date App. Date Priority	Miner's Inches	In Use	NAME OF DITCH (Water Delivered By)	No.	R/F	Present Irr. Acres	Irrigable Acres
Project					Yes	Post E Canals	4/5	R	95.05	

NOTE: R—Denotes Regular Irrigation. F—Flood Irrigation.

Adequate Supply: Yes ✓ No Explain

Remarks

F.D. 95.05

River Basin

Also in: Plat No.	Twp.	Rge.	Plat No.	Twp.	Rge.	Plat No.	Twp.	Rge.
Plat No.	Twp.	Rge.	Plat No.	Twp.	Rge.	Plat No.	Twp.	Rge.

Information From:

Clifford Hendrickson

6	5	4	3	2	1
7	8	9	10	11	12
18	17	16	15	14	13
19	20	21	22	23	24
30	29	28	27	26	25
31	32	33	34	35	36

Land Ownership .....

F-1-A—5M—

County Lake

Farm Checked: Date 6-22-62

By Vaughn

STATE OF MONTANA
STATE ENGINEERS OFFICE
Water Resources Survey

T. 20N R. 20W Plat No. 41

Photo No. 1P-88

Legal Land Owner Roy L. & Letha A. Higan botham Address Charlo

Operator Same Address

Water is delivered by:— 1. Private System; 2. Ditch Company; 3. State Project; 4. Federal Project; 5. Irrigation District

App. No. Decree No.	NAME OF APPROPRIATOR TO WHOM DECREED	NAME OF STREAM	Date App. Date Priority	Miner's Inches	In Use	NAME OF DITCH (Water Delivered By)	No.	R/F	Present Irr. Acres	Irrigable Acres
Project					Yes	Post A Canal	4/5	R	60.74	

NOTE: R—Denotes Regular Irrigation. F—Flood Irrigation.

Adequate Supply: Yes ✓ No Explain

Remarks

River Basin

Also in: Plat No. Twp. Rge	Plat No. Twp. Rge	Plat No. Twp. Rge
Plat No. Twp. Rge	Plat No. Twp. Rge	Plat No. Twp. Rge

Information From:

Dick Morrison

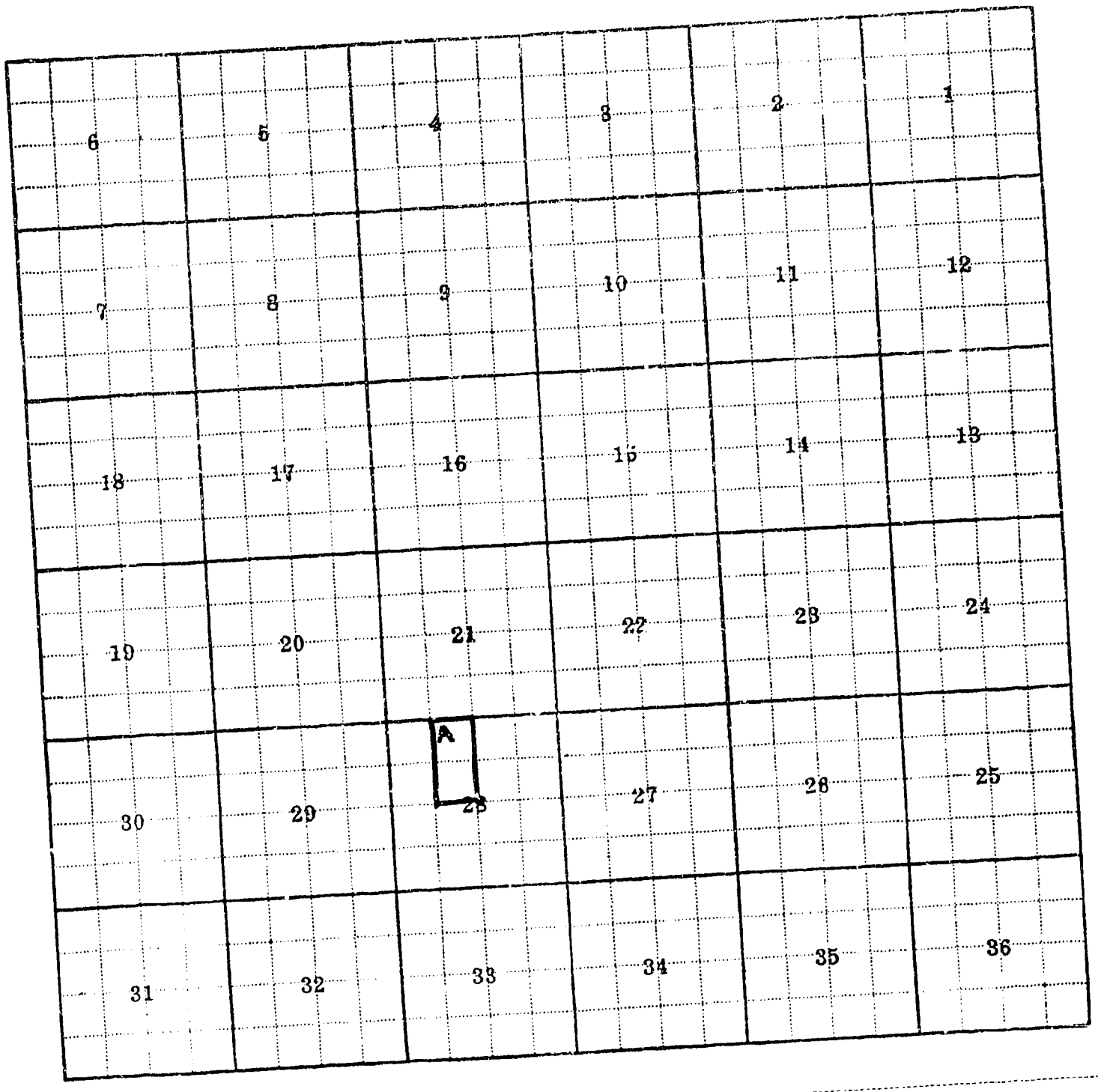

Land Ownership .....

F-1-A—5M—

County Lake

Farm Checked: Date 6-21-62

By Pete

STATE OF MONTANA
STATE ENGINEERS OFFICE
Water Resources Survey

T. 20N R. 20W Plat No. 41

Photo No. 1P-31, 30, 85

Legal Land Owner [illegible] Hughes Address

Operator [illegible] Hughes Address Ronan

Water is delivered by:— 1. Private [illegible] 2. Ditch Company; 3. State Project; 4. Federal Project; 5 Irrigation District

App. No. Decree No.	NAME OF APPROPRIATOR TO WHOM DECREED	NAME OF STREAM	Date App. Date Priority	Miner's Inches	In Use	NAME OF DITCH (Water Delivered By)	No.	R/F	Present Irr. Acres	Irrigable Acres
Use Right		Mud Creek			Yes	Sprinkler	1	R	127	
See Dist.					Yes	Ronan B Canal	4/5	R	74.45	
									201.45	

NOTE: R—Denotes Regular Irrigation. F—Flood Irrigation.

Adequate Supply: Yes No Explain

Remarks

[illegible]

River Basin

Also in: Plat No.	Twp.	Rge	Plat No.	Twp.	Rge	Plat No.	Twp.	Rge
Plat No.	Twp.	Rge	Plat No.	Twp.	Rge	Plat No.	Twp.	Rge

Information From:

W.E. Hughes

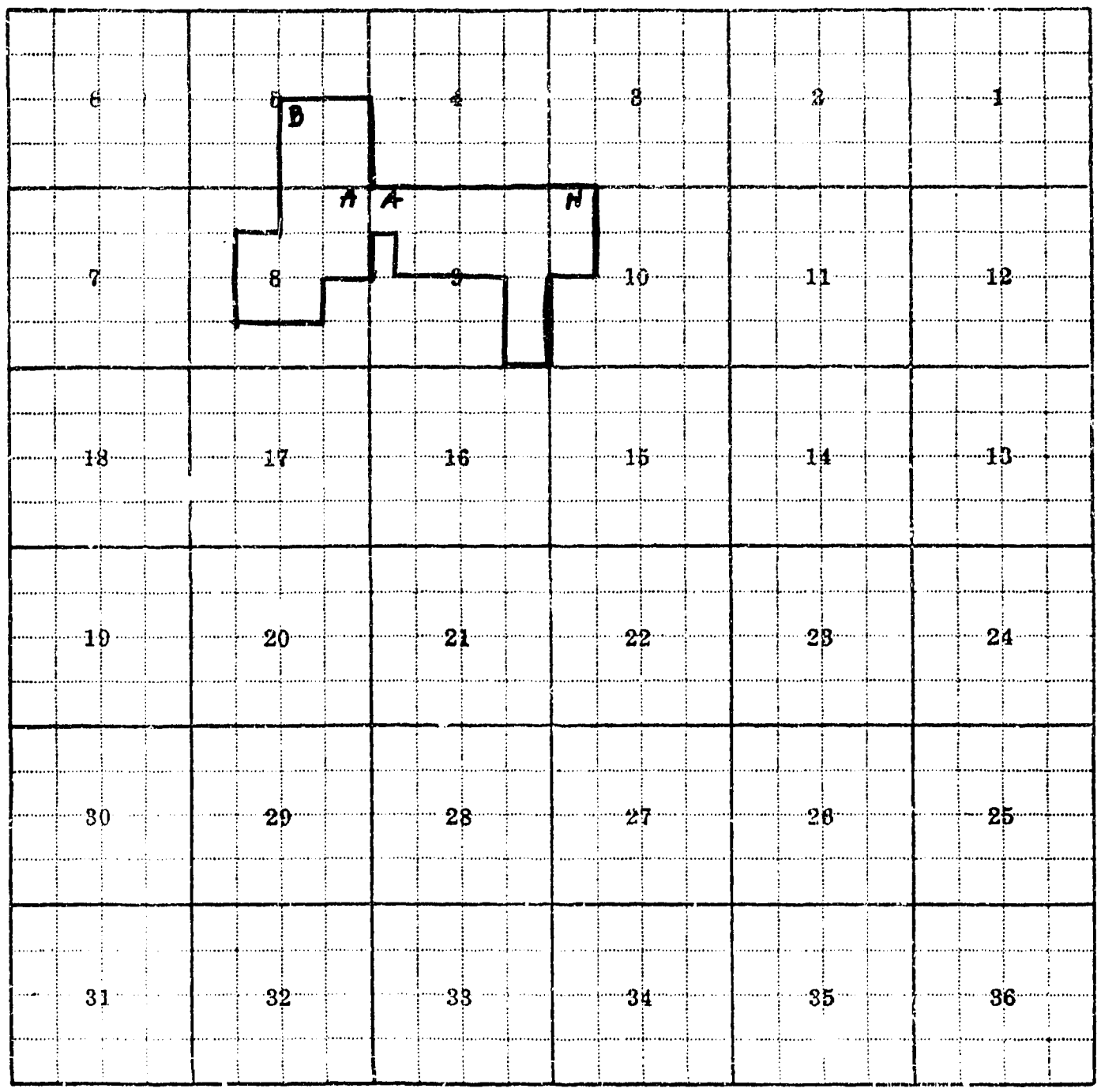

Land Ownership .....

F-1-A--5M--

County Lake

Farm Checked: Date 6-15-63

By Vaughn

STATE OF MONTANA
STATE ENGINEERS OFFICE
Water Resources Survey

T 20N R 20W Plat No.

Photo No 1P-140

Legal Land Owner Charles Jennison, Tract #2 Address Ronan

Operator Same Address

Water is delivered by:— 1. Private System; 2. Ditch Company; 3. State Project; 4. Federal Project; 5. Irrigation District

App. No. Decree No.	NAME OF APPROPRIATOR TO WHOM DECREED	NAME OF STREAM	Date App. Date Priority	Miner's Inches	In Use	NAME OF DITCH (Water Delivered By)		R/F	Present Irr. Acres	Irrigable Acres
Project					Yes	Ronan A lateral	4/5	R	2.53	

NOTE: R—Denotes Regular Irrigation. F—Flood Irrigation.

Adequate Supply: Yes No Explain

Remarks

E/2 [illegible]

River Basin

	Twp.	Rge	Plat No.	Twp.	Rge	Plat No.	Twp.	Rge
Plat No.	Twp.	Rge	Plat No.	Twp.	Rge	Plat No.	Twp.	Rge

Information From:

Floyd Liedelue

F-1-A—5M—

County Lake

Farm Checked: Date 6-15-62

By Pete

STATE OF MONTANA
STATE ENGINEERS OFFICE
Water Resources Survey

T 20N R 20W Plat No. 41

Photo No. 1F-29 & 30

Legal Land Owner Alfred E. Johnson Address

Operator Wayland Johnson Address Charlo

Water is delivered by:— 1. Private System; 2. Ditch Company; 3. State Project; 4. Federal Project; 5. Irrigation District

App. No. Decree No.	NAME OF APPROPRIATOR TO WHOM DECREED	NAME OF STREAM	Date App. Date Priority	Miner's Inches	In Use	NAME OF DITCH (Water Delivered By)	No.	R/F	Present Irr. Acres	Irrigable Acres
A-428	Joseph A. Paquette	Mud Creek	6-9-1'	350	No		1	R		

NOTE: R—Denotes Regular Irrigation. F—Flood Irrigation.

Adequate Supply: Yes No Explain

Remarks

Plans to pump out of Mud Creek on this land in near future. No system at present; no acreage

River Basin

Also in: Plat No.	Twp	Rge	Plat No.	Twp.	Rge	Plat No.	Twp.	Rge
Plat No.	Twp	Rge	Plat No.	Twp.	Rge	Plat No.	Twp.	Rge

Information From:

Wayland Johnson

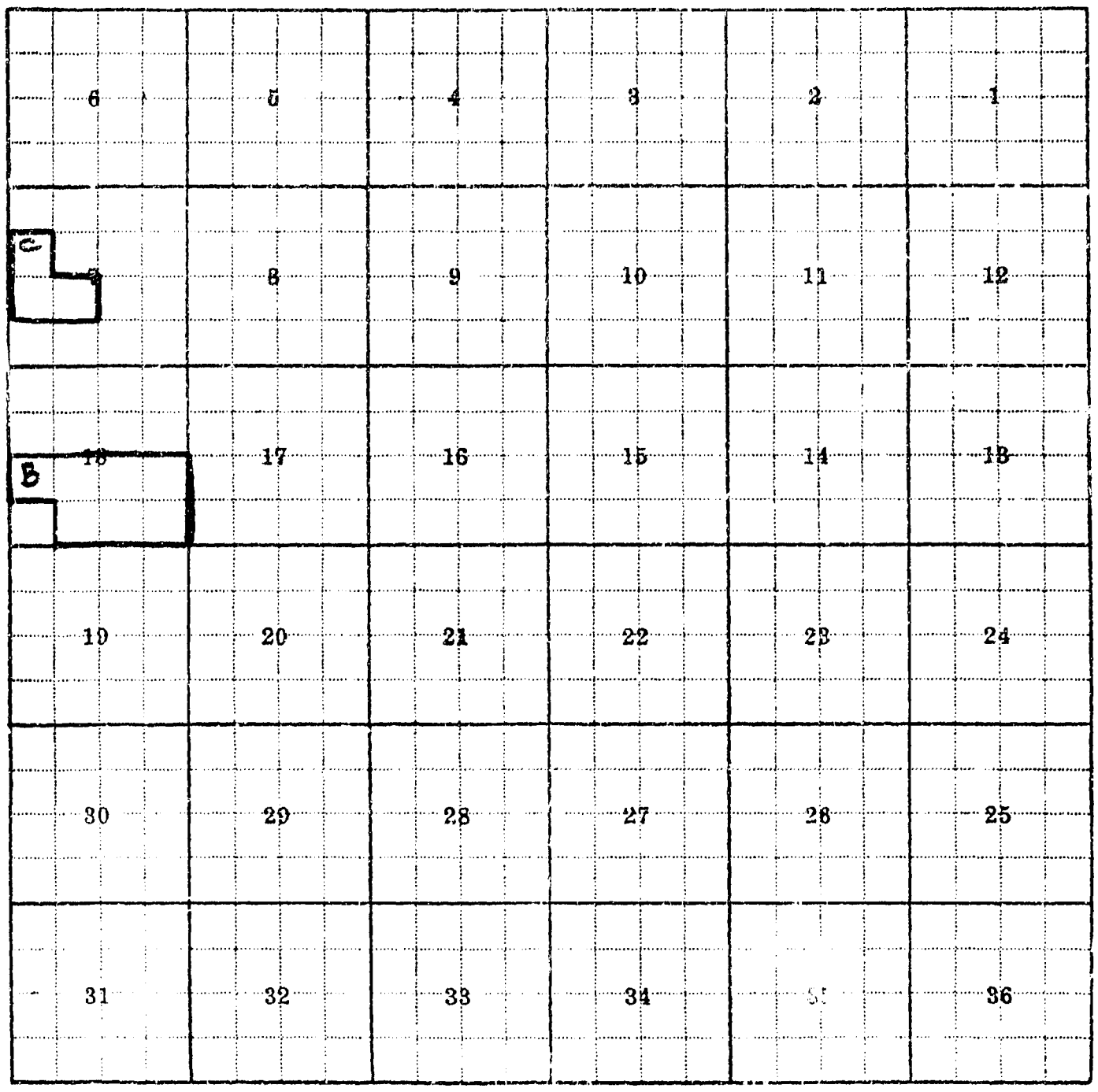

Land Ownership

F-1-A—5M—

County Lake

T 20N R 20W Plat No. 41

STATE OF MONTANA
STATE ENGINEERS OFFICE
Water Resources Survey

Farm Checked: Date 1-22-63

Photo No. 1P-88

By Vaughn

Legal Land Owner Margaret Johnson Address ?

Operator Harry Larson Address

Water is delivered by:— 1. Private System; 2. Ditch Company; 3. State Project; 4. Federal Project; 5. Irrigation District

App. No. Decree No.	NAME OF APPROPRIATOR TO WHOM DECREED	NAME OF STREAM	Date App. Date Priority	Miner's Inches	In Use	NAME OF DITCH (Water Delivered By)	No.	R/F	Present Irr. Acres	Irrigable Acres
See Dist.					Yes	Post A Canal	4/5	R	24	

NOTE: R—Denotes Regular Irrigation. F—Flood Irrigation

Adequate Supply: Yes No Explain

Remarks

F.I.D. - 24 acres SW¼E, Sec. 27

Not listed in Decree Book

River Basin

Also in: Plat No.	Twp.	Rge.	Plat No.	Twp.	Rge.	Plat No.	Twp.	Rge.
Plat No.	Twp.	Rge.	Plat No.	Twp.	Rge.	Plat No.	Twp.	Rge.

Information From:

Project records

6	5	4	3	2	1
7	8	9	10	11	12
18	17	16	15	14	13
19	20	21	22	23	24
30	29	28	27 $\boxed{\text{S}}$	26	25
31	32	33	34	35	36

Land Ownership .....

F-1-A—5M—

County Lake

Farm Checked: Date 6-15-62

By Vaughn

STATE OF MONTANA
STATE ENGINEERS OFFICE
Water Resources Survey

T 20N R 20W Plat No. 43

Photo No. 1P-140

Legal Land Owner Martin Johnson, Tract #4 Address Ronan

Operator Same Address

Water is delivered by:— 1. Private System; 2. Ditch Company; 3. State Project; 4. Federal Project; 5. Irrigation District

App. No. Decree No.	NAME OF APPROPRIATOR TO WHOM DECREED	NAME OF STREAM	Date App. Date Priority	Miner's Inches	In Use	NAME OF DITCH (Water Delivered By)	No.	R/F	Present Irr. Acres	Irrigable Acres
Project					Yes	Ronan A lateral	4/5	R	.76	

NOTE: R—Denotes Regular Irrigation. F—Flood Irrigation.

Adequate Supply: Yes ✓ No Explain

Remarks

F 1 D 0.76

River Basin

Also in: Plat No.	Twp.	Rge	Plat No.	Twp	Rge	Plat No.	Twp	Rge
Plat No.	Twp.	Rge	Plat No.	Twp	Rge	Plat No.	Twp	Rge

Information From:

Floyd Piedalue

6	5	4	3	2	1
7	8	9	10	11	12
18	17	16	15	14	13
19	20	21	22	23	24
30	29	28	27	26	25
31	32	33	34	35	36

Land Ownership

F-1-A—5M—

County Lake

Farm Checked: Date 6-15-62

By Pete

STATE OF MONTANA
STATE ENGINEERS OFFICE
Water Resources Survey

T. 20N R. 20W Plat No. 41

Photo No. 1P-28

Legal Land Owner Wayland Johnson Address Charlo

Operator Same Address

Water is delivered by:— 1. Private System; 2. Ditch Company; 3. State Project; 4. Federal Project; 5. Irrigation District

App. No. Decree No.	NAME OF APPROPRIATOR TO WHOM DECREED	NAME OF STREAM	Date App. Date Priority	Miner's Inches	In Use	NAME OF DITCH (Water Delivered By)	No.	R/F	Present Irr. Acres	Irrigable Acres
See Dist.					Yes	Post A Canal	4/5	R	107.78	

NOTE: R—Denotes Regular Irrigation. F—Flood Irrigation.

Adequate Supply: Yes No Explain

Remarks

F/D 107.78

River Basin

Also in: Plat No.	Twp.	Rge.	Plat No.	Twp.	Rge	Plat No.	Twp.	Rge
Plat No.	Twp.	Rge	Plat No.	Twp.	Rge	Plat No.	Twp.	Rge

Information From:

Wayland Johnson

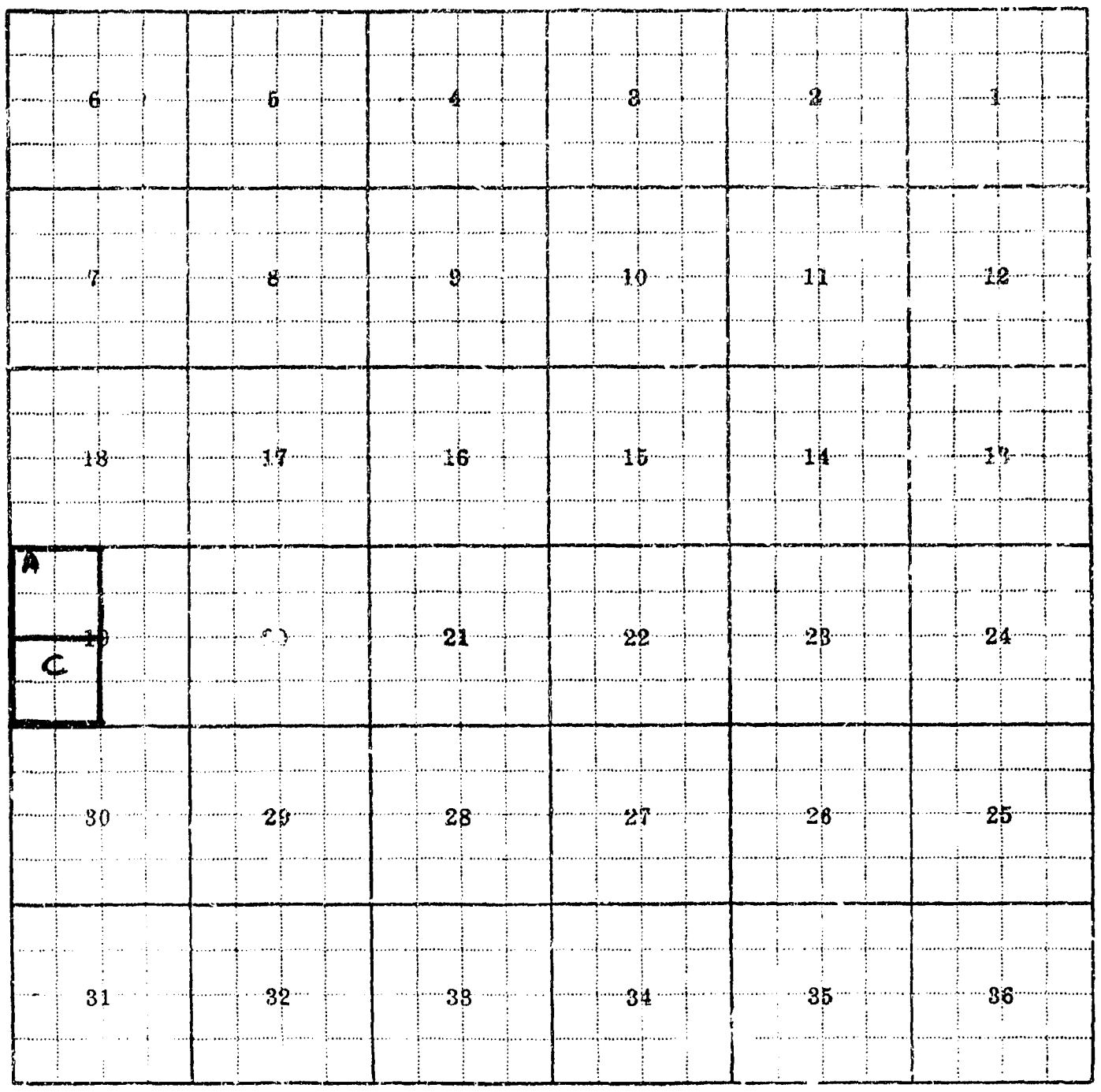

Land Ownership

F-1-A—5M—

County Lake

Farm Checked: Date 6-21-62

By Vaughn

STATE OF MONTANA
STATE ENGINEERS OFFICE
Water Resources Survey

T. 20N R. 20W Plat No. 41

Photo No. 1P-85

Legal Land Owner Dorothy K. Kenderlite Address

Operator % E.A. Crawford - Raymond Cooper (buying) Address Charlo

Water is delivered by:— 1. Private System; 2. Ditch Company; 3. State Project; (4) Federal Project; (5) Irrigation District

App. No. Decree No.	NAME OF APPROPRIATOR TO WHOM DECREED	NAME OF STREAM	Date App. Date Priority	Miner's Inches	In Use	NAME OF DITCH (Water Delivered By)	No.	R/F	Present Irr. Acres	Irrigable Acres
I ject					Yes	Ronan B lateral	4/5	R	41.5	

NOTE: R—Denotes Regular Irrigation. F—Flood Irrigation.

Adequate Supply: Yes ✓ No Explain

Remarks

Contract 4 b.c

River Basin

Also in: Plat No.	Twp.	Rge.	Plat No.	Twp.	Rge.	Plat No.	Twp.	Rge.
Plat No.	Twp.	Rge.	Plat No.	Twp.	Rge.	Plat No.	Twp.	Rge.

Information From:

Edward Crawford

6	5	4	3	2	1
7	8	9	10	11	12
18	17	16	H 15	14	13
19	20	21	22	23	24
30	29	28	27	26	25
31	32	33	34	35	36

Land Ownership

F-1-A—5M—

County Lake

T 20N R 20W Plat No. 41

STATE OF MONTANA
STATE ENGINEERS OFFICE
Water Resources Survey

Farm Checked: Date 6-18-62

Photo No. 13 38

By Vaughn

Legal Land Owner Andrew & Edna Kirk Address Ronan

Operator Same Address

Water is delivered by:— 1. Private System; 2. Ditch Company; 3. State Project; 4. Federal Project; 5. Irrigation District

App. No. Decree No.	NAME OF APPROPRIATOR TO WHOM DECREED	NAME OF STREAM	Date App. Date Priority	Miner's Inches	In Use	NAME OF DITCH (Water Delivered By)	No.	R/F	Present Irr. Acres	Irrigable Acres
Project					Yes	Ronan A lateral	4/5	R	86.13	

NOTE: R—Denotes Regular Irrigation. F—Flood Irrigation.

Adequate Supply: Yes ✓ No Explain

Remarks

F/D 86.13

River Basin

Also in: Plat No.	Twp.	Rge.	Plat No.	Twp.	Rge.	Plat No.	Twp.	Rge.
Plat No.	Twp.	Rge.	Plat No.	Twp.	Rge.	Plat No.	Twp.	Rge.

Information From:

Andrew Kirk

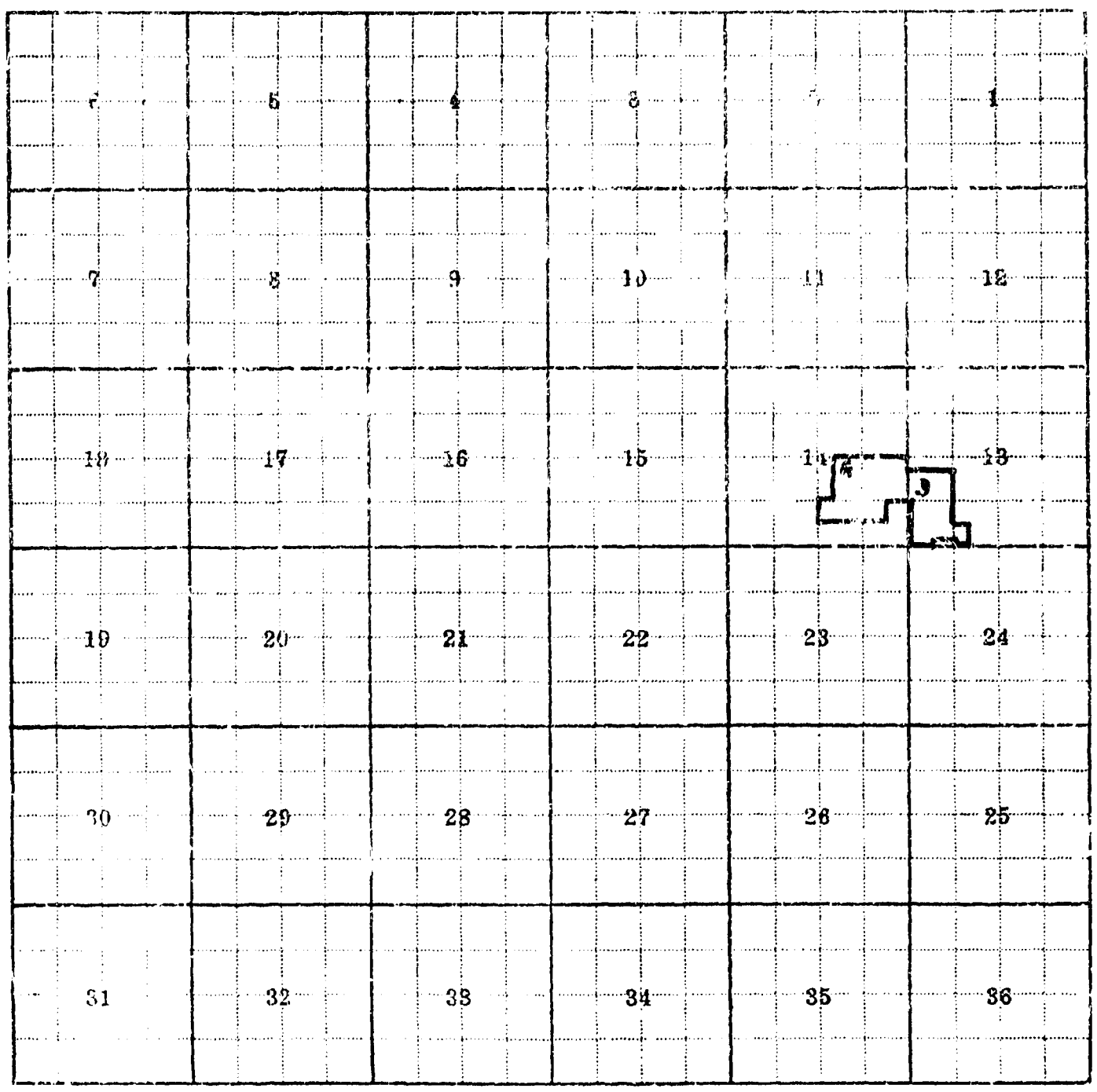

Land Ownership

F-1-A--5M--

County Lake

Farm Checked: Date 6-19-62

By Vaughn

STATE OF MONTANA
STATE ENGINEERS OFFICE
Water Resources Survey

T. 20N R. 20W Plat No. 41

Photo No. 1E-87, 137, 138

Legal Land Owner Frank & Pauline Knop Address

Operator Same Address Ronan

Water is delivered by:-- 1. Private System; 2. Ditch Company; 3. State Project; 4. Federal Project; 5. Irrigation District

App. No. Decree No.	NAME OF APPROPRIATOR TO WHOM DECREED	NAME OF STREAM	Date App. Date Priority	Miner's Inches	In Use	NAME OF DITCH (Water Delivered By)	No.	F/F	Present Irr. Acres	Irrigable Acres
Project					Yes	Post A Canal	4/5	R	59.9	

NOTE: R—Denotes Regular Irrigation. F—Flood Irrigation.

Adequate Supply: Yes ✓ No Explain

Remarks

F/D 59.9

River Basin

Also in: Plat No.	Twp.	Rge.	Plat No.	Twp.	Rge	Plat No.	Twp.	Rge
Plat No.	Twp.	Rge.	Plat No.	Twp.	Rge	Plat No.	Twp.	Rge

Information From:

Frank Knop

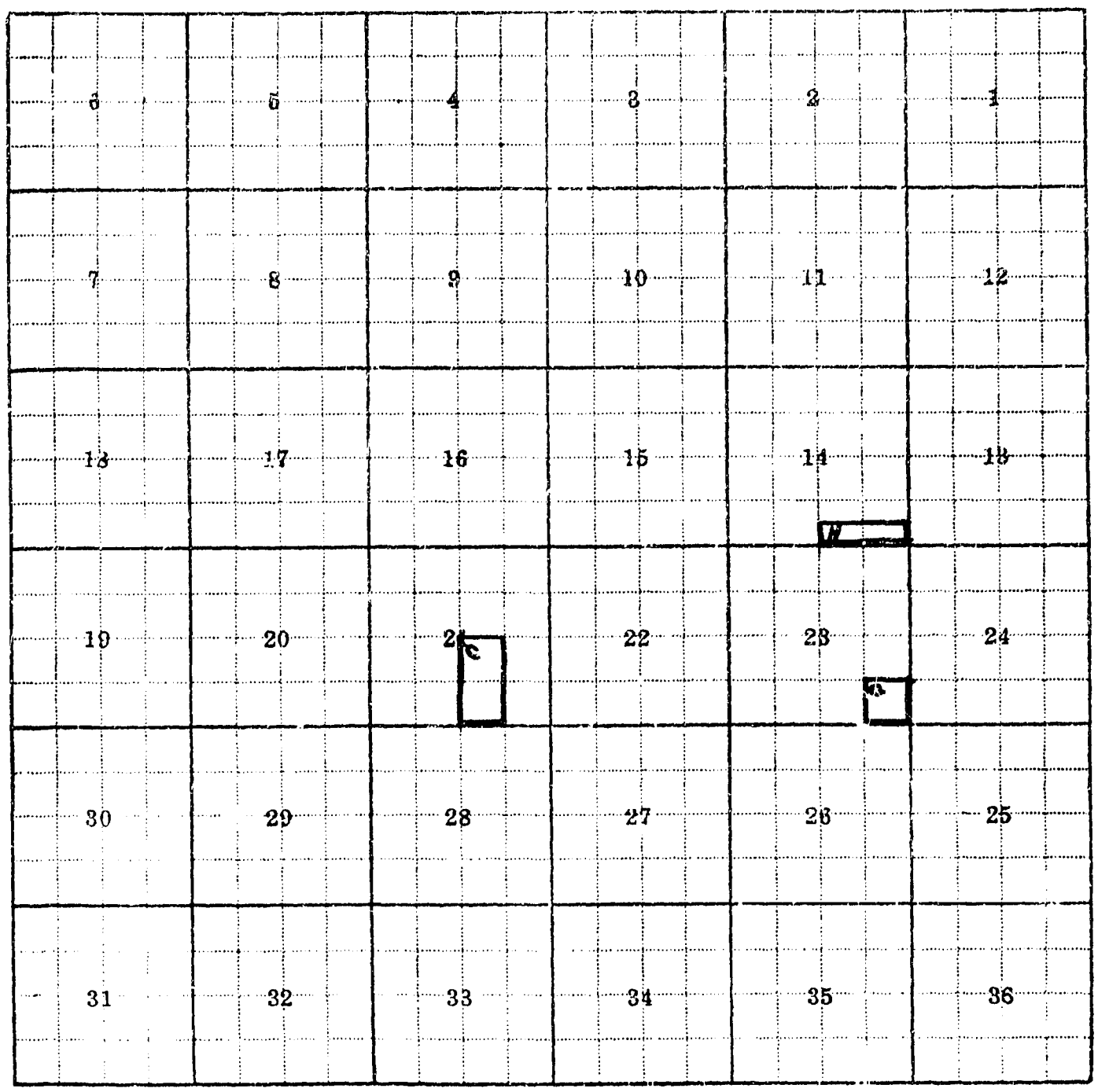

Land Ownership

F-1-A —5M—

County Lake

Farm Checked: Date 6-19-62

By Vaughn

STATE OF MONTANA
STATE ENGINEERS OFFICE
Water Resources Survey

T. 20N R. 20W Plat No. 41

Photo No. 1P-139

Legal Land Owner Everett & Mrs. Pat Krudde Address Ronan

Operator Same Address

Water is delivered by:— 1. Private System; 2. Ditch Company; 3. State Project; 4. Federal Project; 5. Irrigation District

App. No. Decree No.	NAME OF APPROPRIATOR TO WHOM DECREED	NAME OF STREAM	Date App. Date Priority	Miner's Inches	In Use	NAME OF DITCH (Water Delivered By)	No.	R/F	Present Irr. Acres	Irrigable Acres
Project					Yes	Ronan B Canal	4/5	R	64.89	

NOTE: R—Denotes Regular Irrigation. F—Flood Irrigation.

Adequate Supply: Yes ✓ No Explain

Remarks

F/D 42.2

Using ditch and also sprinkling from creek (project water)

River Basin

Also in: Plat No.	Twp.	Rge.	Plat No.	Twp.	Rge.	Plat No.	Twp.	Rge.
Plat No.	Twp.	Rge.	Plat No.	Twp.	Rge.	Plat No.	Twp.	Rge.

Information From:

Everett Krudde

6	5	4	3	2	1
7	8	9	10	E 11	12
18	17	16	15	14	13
19	20	21	22	23	24
30	29	28	27	28	25
31	32	33	34	35	36

Land Ownership

F-1-A—5M—

County Lake

Farm Checked: Date 6-22-61

By Vaughn

STATE OF MONTANA
STATE ENGINEERS OFFICE
Water Resources Survey

T 20N R 20W Plat No. 41

Photo No. 1P-84

Legal Land Owner Heirs of Joseph LaFlemms Address

Operator % Geo. Guenzler Address Charlo

Water is delivered by:— 1. Private System; 2. Ditch Company; 3. State Project; 4. Federal Project; 5. Irrigation District

App. No. Decree No.	NAME OF APPROPRIATOR TO WHOM DECREED	NAME OF STREAM	Date App. Date Priority	Miner's Inches	In Use	NAME OF DITCH (Water Delivered By)	No.	R/F	Present Irr. Acres	Irrigable Acres
Proj. Rts.					Yes	Roman "B" Lateral	4/5	R	37.3	

NOTE: R—Denotes Regular Irrigation. F—Flood Irrigation.

Adequate Supply: Yes X No Explain

Remarks

Indian 37.3

River Basin

Also in: Plat No. Twp. Rge	Plat No. Twp. Rge	Plat No. Twp. Rge
Plat No. Twp. Rge	Plat No. Twp. Rge	Plat No. Twp. Rge

Information From:

George Guenzler

6	5	4	3 E	2	1
7	8	9	10	11	12
18	17	16	15	14	13
19	20	21	22	23	24
30	29	28	27	26	25
31	32	33	34	35	36

Land Ownership .....

.....

.....

F-1-A—5M—

County Lake

Farm Checked: Date 1-22-63

By Vaughn

STATE OF MONTANA
STATE ENGINEERS OFFICE
Water Resources Survey

T 20N R 20W Plat No. 41

Photo No. 1P-140

Legal Land Owner Wayne LeDesky Address Ronan

Operator Same Address

Water is delivered by:— 1. Private System; 2. Ditch Company; 3. State Project; 4. Federal Project; 5. Irrigation District

App. No. Decree No.	NAME OF APPROPRIATOR TO WHOM DECREED	NAME OF STREAM	Date App. Date Priority	Miner's Inches	In Use	NAME OF DITCH (Water Delivered By)	No.	R/F	Present Irr. Acres	Irrigable Acres
See Dist.					Yes	Ronan B Lateral	4/5	R	6.98	

NOTE: R—Denotes Regular Irrigation. F—Flood Irrigation.

Adequate Supply: Yes ✓ No Explain

Remarks

F.I.D. - 6.98 acres

River Basin

Also in: Plat No.	Twp.	Rge.	Plat No.	Twp.	Rge.	Plat No.	Twp.	Rge.
Plat No.	Twp.	Rge.	Plat No.	Twp.	Rge.	Plat No.	Twp.	Rge.

Information From:

Project records

6	5	4	3	2	1
7	8	9	10	11	12
18	17	16	15	14	13
19	20	21	22	23	24
30	29	28	27	26	25
31	32	33	34	35	36

Land Ownership .....

F-1-A—5M—

County Lake

Farm Checked: Date 6-15-62

By Vaughn

STATE OF MONTANA
STATE ENGINEERS OFFICE
Water Resources Survey

T 20N R 20W Plat No. 41

Photo No. UP-140

Legal Land Owner John M. Lehmkuhl Tract #1 Address Ronan

Operator Same Address

Water is delivered by:— 1. Private System; 2. Ditch Company; 3. State Project; 4. Federal Project; 5. Irrigation District

App. No. Decree No.	NAME OF APPROPRIATOR TO WHOM DECREED	NAME OF STREAM	Date App. Date Priority	Miner's Inches	In Use	NAME OF DITCH (Water Delivered By)	No.	R/F	Present Irr. Acres	Irrigable Acres
Project					Yes	Ronan A lateral	4/5	R	1.73	

NOTE: R—Denotes Regular Irrigation. F—Flood Irrigation.

Adequate Supply: Yes ✓ No Explain

Remarks

F/D 1.73

1.7 A Pathands

River Basin

Also in:	Plat No.	Twp.	Rge	Plat No.	Twp.	Rge	Plat No.	Twp.	Rge
	Plat No.	Twp.	Rge	Plat No.	Twp.	Rge	Plat No.	Twp.	Rge

Information From:

Floyd Piedalue

F A—5M—

County Lake

Farm Checked: Date 6-14-62

By Vaughn

STATE OF MONTANA
STATE ENGINEERS OFFICE
Water Resources Survey

T 20N R 20W Plat No. 41

Photo No. 1P-138

Legal Land Owner K. N. Lillethun Address Ronan

Operator Same Address

Water is delivered by:— 1. Private System; 2. Ditch Company; 3. State Project; 4. Federal Project; 5. Irrigation District

App. No. Decree No.	NAME OF APPROPRIATOR TO WHOM DECREED	NAME OF STREAM	Date App. Date Priority	Miner's Inches	In Use	NAME OF DITCH (Water Delivered By)	No.	R/F	Present Irr. Acres	Irrigable Acres
Project					Yes	Ronan A lateral	4/5	R	39.7	

NOTE: R—Denotes Regular Irrigation. F—Flood Irrigation.

Adequate Supply: Yes ✓ No Explain

Remarks

FIG 39.7

River Basin

Also in: Plat No. Twp. Rge	Plat No. Twp. Rge	Plat No. Twp. Rge
Plat No. Twp. Rge	Plat No. Twp. Rge	Plat No. Twp. Rge

Information From:

Ken Lillethun

6	5	4	3	2	1
7	8	9	10	11	12
18	17	16	15	14	13
19	20	21	22	23	24
30	29	28	27	26	25
31	32	33	34	35	36

Land Ownership

F-1-A--5M—

County Lake

Form Checked: Date 6-19-62

By Vaughn

STATE OF MONTANA
STATE ENGINEERS OFFICE
Water Resources Survey

T. 20N R. 20W Plat No. 41

Photo No. 1P-88

Legal Land Owner Sam & Emma Mai Address

Operator % Lester & Josephine Simpson Address Ronan

Water is delivered by.— 1. Private System; 2. Ditch Company; 3. State Project; 4. Federal Project; 5. Irrigation District

App. No. Decree No.	NAME OF APPROPRIATOR TO WHOM DECREED	NAME OF STREAM	Date App. Date Priority	Miner's Inches	In Use	NAME OF DITCH (Water Delivered By)	No.	R/F	Present Irr. Acres	Irrigable Acres
Project					Yes	Post A Canal	4/5	R	54	

NOTE: R—Denotes Regular Irrigation. F—Flood Irrigation.

Adequate Supply: Yes ✓ No Explain

Remarks

River Basin

Also in:								
Plat No.	Twp.	Rge	Plat No.	Twp.	Rge	Plat No.	Twp.	Rge
Plat No.	Twp.	Rge	Plat No.	Twp.	Rge	Plat No.	Twp.	Rge

Information From:

Lester Simpson

6	5	4	3	2	1
7	8	9	10	11	12
18	17	16	15	14	13
19	20	21	22	23	24
30	29	28 D	27	26	25
31	32	33	34	35	36

Land Ownership

F-1-A--5M--

County Lake

Farm Checked: Date 6-19-62

By Pete

STATE OF MONTANA
STATE ENGINEERS OFFICE
Water Resources Survey

T. 20N R. 20W Plat No. 41

Photo No. 1P-26

Legal Land Owner Edward & Esther McCurdy Address Charlo

Operator Same Address

Water is delivered by:— 1. Private System; 2. Ditch Company; 3. State Project; 4. Federal Project; 5. Irrigation District

App. No. Decree No.	NAME OF APPROPRIATOR TO WHOM DECREED	NAME OF STREAM	Date App. Date Priority	Miner's Inches	In Use	NAME OF DITCH (Water Delivered By)	No.	R/F	Present Irr. Acres	Irrigable Acres
Project		Ninepipe Res.			Yes	Post C	4/5	R	18.57	

NOTE: R—Denotes Regular Irrigation. F—Flood Irrigation.

Adequate Supply: Yes ..... No ..... Explain .....

Remarks .....

..... River Basin .....

Also in: Plat No.	Twp.	Rge.	Plat No.	Twp.	Rge.	Plat No.	Twp.	Rge.
Plat No.	Twp.	Rge.	Plat No.	Twp.	Rge.	Plat No.	Twp.	Rge.

Information From:

Ralph Kerr

6	5	4	3	2	1
7	8	9	10	11	12
18	17	16	15	14	13
19	20	21	22	23	24
30	29	28	27	26	25
31	32	33	34	35	36

Land Ownership _____

_____

_____

F-1-A—5M—

County Lake

Farm Checked: Date 6-19-62

By Pete

STATE OF MONTANA
STATE ENGINEERS OFFICE
Water Resources Survey

T. 20N R. 20W Plat No. 41

Photo No. 1P-26

Legal Land Owner C.H. & Maude I. McNees Address Charlo

Operator Same Address

Water is delivered by:— 1. Private System; 2. Ditch Company; 3. State Project; 4. Federal Project; 5. Irrigation District

App. No. Decree No.	NAME OF APPROPRIATOR TO WHOM DECREED	NAME OF STREAM	Date App. Date Priority	Miner's Inches	In Use	NAME OF DITCH (Water Delivered By)	No.	R/F	Present Irr. Acres	Irrigable Acres
Project		Ninepipe Res.			Yes	Post C	4/5		63.64	

NOTE: R—Denotes Regular Irrigation. F—Flood Irrigation.

Adequate Supply: Yes No Explain

Remarks

F/D 63.6 F

River Basin

Also in: Plat No.	Twp.	Rge.	Plat No.	Twp.	Rge.	Plat No.	Twp.	Rge.
Plat No.	Twp.	Rge.	Plat No.	Twp.	Rge.	Plat No.	Twp.	Rge.

Information From:

C.H. McNees

6	5	4	3	2	1
7	8	9	10	11	12
18	17	16	15	14	13
19	20	21	22	23	24
30	29	28	27	26	25
D 31	32	33	34	35	36

Land Ownership

F-1-A—5M—

County Lake

Farm Checked: Date 6-18-62

By Vaughn

STATE OF MONTANA
STATE ENGINEERS OFFICE
Water Resources Survey

T. 20N R. 20W Plat No. 41

Photo No. IP-140

Legal Land Owner Eleanor K. & Marjorie A. Mentor Address Ronan

Operator Same Address

Water is delivered by:— 1. Private System; 2. Ditch Company; 3. State Project; 4. Federal Project; 5. Irrigation District

App. No. Decree No.	NAME OF APPROPRIATOR TO WHOM DECREED	NAME OF STREAM	Date App. Date Priority	Miner's Inches	In Use	NAME OF DITCH (Water Delivered By)	No.	R/F	Present Irr. Acres	Irrigable Acres
Project					Yes	Ronan A lateral	4/5	R	64	

NOTE: R—Denotes Regular Irrigation. F—Flood Irrigation.

Adequate Supply: Yes ✓ No Explain

Remarks

FID 64.0

River Basin

Also in: Plat No.	Twp.	Rge.	Plat No.	Twp.	Rge.	Plat No.	Twp.	Rge.
Plat No.	Twp.	Rge.	Plat No.	Twp.	Rge.	Plat No.	Twp.	Rge.

Information From:

Lewis Palmer

6	5	4	3	2	1 C
7	8	9	10	11	12
18	17	16	15	14	13
19	20	21	22	23	24
30	29	28	27	26	25
31	32	33	34	35	36

Land Ownership

F-1-A—5M—

County Lake

Farm Checked: Date 6-18-62

By Vaughn

STATE OF MONTANA
STATE ENGINEERS OFFICE
Water Resources Survey

T 20N R 20W Plat No. 41

Photo No. 1P-139, 140

Legal Land Owner Hazel I. Mentor Address Ronan

Operator Same Address

Water is delivered by:— 1. Private System; 2. Ditch Company; 3. State Project; 4. Federal Project; 5. Irrigation District

App. No. Decree No.	NAME OF APPROPRIATOR TO WHOM DECREED	NAME OF STREAM	Date App. Date Priority	Miner's Inches	In Use	NAME OF DITCH (Water Delivered By)	No.	R/F	Present Irr. Acres	Irrigable Acres
Project					Yes	Ronan A Lateral	4/5	R	38.9	

NOTE: R—Denotes Regular Irrigation. F—Flood Irrigation.

Adequate Supply: Yes ✓ No Explain

Remarks

FIL 38.9

River Basin

Also in: Plat No. Twp. Rge.	Plat No. Twp. Rge.	Plat No. Twp. Rge.
Plat No. Twp. Rge.	Plat No. Twp. Rge.	Plat No. Twp. Rge.

Information From:

Lewis Palmer

6	5	4	3	2	1 D
7	8	9	10	11	12
18	17	16	15	14	13
19	20	21	22	23	24
30	29	28	27	26	25
31	32	33	34	35	36

Land Ownership _____

_____

_____

F-1-A--5M--

County Lake

Farm Checked: Date 6-20-62

By Vaughn

STATE OF MONTANA
STATE ENGINEERS OFFICE
Water Resources Survey

T. 20N R. 20W Plat No. 41

Photo No. 1P-140

Legal Land Owner Heirs of Moses Michel Address

Operator % R.D. Read Address Ronan

Water is delivered by:— 1. Private System; 2. Ditch Company; 3. State Project; (4) Federal Project; (5) Irrigation District

App. No. Decree No.	NAME OF APPROPRIATOR TO WHOM DECREED	NAME OF STREAM	Date App. Date Priority	Miner's Inches	In Use	NAME OF DITCH (Water Delivered By)	No.	R/F	Present Irr. Acres	Irrigable Acres
Project					Yes	Ronan B lateral	4/5	R	25.75	

NOTE: R—Denotes Regular Irrigation. F—Flood Irrigation.

Adequate Supply: Yes ✓ No Explain

Remarks Irrigated 25.75

River Basin

Also in. Plat No.	Twp.	Rge.	Plat No.	Twp.	Rge	Plat No.	Twp.	Rge
Plat No.	Twp.	Rge.	Plat No.	Twp.	Rge	Plat No.	Twp.	Rge

Information From:

Mrs. R.D. Read

6	5	4	3	2	1
7	8	9	10	11	12
18	17	16	15	14	13
19	20	21	22	23	24
30	29	28	27	26	25
31	32	33	34	35	36

F

Land Ownership

F-1-A—5M—

County Lake

Farm Checked: Date 6-18-62

By Vaughn

STATE OF MONTANA
STATE ENGINEERS OFFICE
Water Resources Survey

T. 20N R. 20W Plat No. 41

Photo No. 1P-139

Legal Land Owner Nellie Miller Address

Operator % Ted Chatterbuck Address Ronan

Water is delivered by:— 1. Private System; 2. Ditch Company; 3 State Project; 4. Federal Project; 5. Irrigation District

App. No. Decree No.	NAME OF APPROPRIATOR TO WHOM DECREED	NAME OF STREAM	Date App. Date Priority	Miner's Inches	In Use	NAME OF DITCH (Water Delivered By)	No.	R/F	Present Irr. Acres	Irrigable Acres
Project					Yes R	Ronan A lateral	4/5	R	71.5	

NOTE: R—Denotes Regular Irrigation. F—Flood Irrigation.

Adequate Supply: Yes ✓ No Explain

Remarks

F. L. [illegible]

River Basin

s n: Plat No.	Twp.	Rge.	Plat No.	Twp.	Rge.	Plat No.	Twp.	Rge.
Plat No.	Twp.	Rge.	Plat No.	Twp.	Rge.	Plat No.	Twp.	Rge.

Information From:

Ted Chatterbuck

6	5	4	3	2	1
7	8	9	10	11	12
18	17	16	15	14	13
19	20	21	22	23	24
30	29	28	27	26	25
31	32	33	34	35	36

Land Ownership

F-1-A-5M-

County Lake

Farm Checked: Date 6-21-62

By Pete

STATE OF MONTANA
STATE ENGINEERS OFFICE
Water Resources Survey

T 20N R 20W Plat No. 41

Photo No. 1P-30, 31

Legal Land Owner Anton & Adella Molzohn Address

Operator George Collay (buying) Address Otheilla, Wash.

Water is delivered by:— 1. Private System; 2. Ditch Company; 3. State Project; 4. Federal Project; 5. Irrigation District

App. No. Decree No.	NAME OF APPROPRIATOR TO WHOM DECREED	NAME OF STREAM	Date App. Date Priority	Miner's Inches	In Use	NAME OF DITCH (Water Delivered By)	No.	R/F	Present Irr. Acres	Irrigable Acres
A-421	Lyman Bigelow	Mud Creek	11-10-11	100	No					
See Dist					Yes	50 A Lateral		R	27.5	

NOTE: R—Denotes Regular Irrigation. F—Flood Irrigation.

Adequate Supply: Yes No Explain

Remarks

F 10 27.5

Being operated by two people one raising mint - no irrigation
one cutting hay on rest of place - no irrigation

River Basin

Also in: Plat No.	Twp.	Rge.	Plat No.	Twp.	Rge.	Plat No.	Twp.	Rge.
Plat No.	Twp.	Rge.	Plat No.	Twp.	Rge.	Plat No.	Twp.	Rge.

Information From:

Project records & renters wife

6	5	4	3	2	1
7	8	9	10	11	12
18	17	16	15	14	13
19	20	21	22	23	24
30	29	28	27	26	25
31	32	33	34	35	36

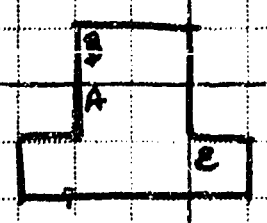

Land Ownership

F-1-A--5M—

County Lake

Farm Checked: Date 6-20-62

By Pete

STATE OF MONTANA
STATE ENGINEERS OFFICE
Water Resources Survey

T. 20N R. 20W Plat No. 41

Photo No. 1P-27

Legal Land Owner Bessie W. Mow Address

Operator Bernard Mow Address Charlo

Water is delivered by:— 1. Private System; 2. Ditch Company; 3. State Project; 4. Federal Project; 5. Irrigation District

App. No. Decree No.	NAME OF APPROPRIATOR TO WHOM DECREED	NAME OF STREAM	Date App. Date Priority	Miner's Inches	In Use	NAME OF DITCH (Water Delivered By)	No.	R/F	Present Irr. Acres	Irrigable Acres
Project		Kicking Horse			Yes	Post A	4/5	R	60.4	

NOTE: R—Denotes Regular Irrigation. F—Flood Irrigation.

Adequate Supply: Yes No Explain

Remarks F/D 60.4

River Basin

Also in: Plat No.	Twp.	Rge.	Plat No.	Twp.	Rge.	Plat No.	Twp.	Rge.
Plat No.	Twp.	Rge.	Plat No.	Twp.	Rge.	Plat No.	Twp.	Rge.

Information From:

Ralph Kerr

6	5	4	3	2	1
7	8	9	10	11	12
18	17	16	15	14	13
19	20	21	22	23	24
B 30	29	28	27	26	25
31	32	33	34	35	36

Land Ownership

F-1-A—5M-

County Lake

Farm Checked: Date 6-22-62

By Vaughn

STATE OF MONTANA
STATE ENGINEERS OFFICE
Water Resources Survey

T. 20N R. 20W Plat No. 41

Photo No. 1T-87

Legal Land Owner Ruth Oliver Address

Operator Same Address Charlo

Water is delivered by:— 1. Private System; 2. Ditch Company; 3. State Project; 4. Federal Project; 5. Irrigation District

App. No. Decree No	NAME OF APPROPRIATOR TO WHOM DECREED	NAME OF STREAM	Date App. Date Priority	Miner's Inches	In Use	NAME OF DITCH (Water Delivered By)	No.	R/F	Present Irr. Acres	Irrigable Acres
Project					Yes	Post A Canal	4/5	R	97.5	

NOTE: R—Denotes Regular Irrigation. F—Flood Irrigation.

Adequate Supply: Yes ✓ No Explain

Remarks

F/D 97.5

River Basin

Also in: Plat No.	Twp.	Rge.	Plat No.	Twp.	Rge.	Plat No.	Twp.	Rge.
Plat No.	Twp.	Rge.	Plat No.	Twp.	Rge.	Plat No.	Twp.	Rge.

Information From:

Dick Morrison

6	5	4	3	2	1
7	8	9	10	11	12
18	17	16	15	14	13
19	20	D 21	22	23	24
30	29	28	27	26	25
31	32	33	34	35	36

Land Ownership

F-1-A—5M—

County Lake

Farm Checked: Date 6-20-62

By Vaughn

STATE OF MONTANA
STATE ENGINEERS OFFICE
Water Resources Survey

T 20N R 20W Plat No. 41

Photo No. 1P-140

Legal Land Owner Harold E. ~~Olsson~~ Olson Address

Operator % E.A. Arlint (leasing)-Dan Harrington (buying) Address

Water is delivered by:— 1. Private System; 2. Ditch Company; 3. State Project; (4.) Federal Project; (5.) Irrigation District

App. No. Decree No.	NAME OF APPROPRIATOR TO WHOM DECREED	NAME OF STREAM	Date App. Date Priority	Miner's Inches	In Use	NAME OF DITCH (Water Delivered By)	No.	R/F	Present Irr. Acres	Irrigable Acres
Project					Yes	Ronan B lateral	4/5	R	70.64	

NOTE: R—Denotes Regular Irrigation. F—Flood Irrigation.

Adequate Supply: Yes ✓ No Explain

Remarks Irrigated 70.64

River Basin

Also in: Plat No. Twp. Rge.	Plat No. Twp. Rge.	Plat No. Twp. Rge.
Plat No. Twp. Rge.	Plat No. Twp. Rge.	Plat No. Twp. Rge.

Information From:

Mrs. Dan Harrington

6	5	4	3	2	1
7	8	9	10	11	12
18	17	16	15	14	13
19	20	21	22	23	24
30	29	28	27	26	25
31	32	33	34	35	36

Land Ownership

F-1-A—5M--

County Lake

Farm Checked: Date 6-20-62

By Vaughn

STATE OF MONTANA
STATE ENGINEERS OFFICE
Water Resources Survey

T 20N R 20W Plat No. 41

Photo No. 1T-139

Legal Land Owner Donald E. Olsson Address Ronan

Operator % Henry Padilla Address Ronan

Water is delivered by:— 1. Private System; 2. Ditch Company; 3. State Project; (4.) Federal Project; (5.) Irrigation District

App. No. Decree No.	NAME OF APPROPRIATOR TO WHOM DECREED	NAME OF STREAM	Date App. Date Priority	Miner's Inches	In Use	NAME OF DITCH (Water Delivered By)	No.	R/F	Present Irr. Acres	Irrigable Acres
Project					Yes	Ronan B lateral 4	4/5	R	57.3	

NOTE: R—Denotes Regular Irrigation. F—Flood Irrigation.

Adequate Supply: Yes ✓ No Explain

Remarks

Quality 5 ½

River Basin

Also in: Plat No. Twp. Rge	Plat No. Twp. Rge	Plat No. Twp. Rge
Plat No. Twp. Rge	Plat No. Twp. Rge	Plat No. Twp. Rge

Information From:

Henry Padilla

6	5	4	3	2	1
7	8	9	10	G 11	12
18	17	16	15	14	13
19	20	21	22	23	24
30	29	28	27	26	25
31	32	33	34	35	36

Land Ownership

F-1-A—5M—

County Lake

Farm Checked: Date 6-20-62

By Vaughn

STATE OF MONTANA
STATE ENGINEERS OFFICE
Water Resources Survey

T. 20 N. R. 20W. Plat No. 41

Photo No. IP-138

Legal Land Owner Donald E. Olsson Address Ronan

Operator Same Address

Water is delivered by:— 1. Private System; 2. Ditch Company; 3. State Project; 4. Federal Project; 5. Irrigation District

App. No. Decree No.	NAME OF APPROPRIATOR TO WHOM DECREED	NAME OF STREAM	Date App. Date Priority	Miner's Inches	In Use	NAME OF DITCH (Water Delivered By)	No.	R/F	Present Acres	Irrigable Acres
Project					Yes	Ronan A lateral	475	R	[illegible]	

NOTE: R—Denotes Regular Irrigation. F—Flood Irrigation.

Adequate Supply: Yes ✓ No Explain

Remarks

FID 66.7

River Basi.

Also in. Plat No.	Twp.	Rge.	Plat No.	Twp.	Rge.	Plat No.	Twp.	Rge.
Plat No.	Twp.	Rge.	Plat No.	Twp.	Rge.	Plat No.	Twp.	Rge.

Information From:

John Hughes

6	5	4	3	2	1
7	8	9	10	11	12
18	17	16	15	14	13
19	20	21	22	23	24
30	29	28	27	26	25
31	32	33	34	35	36

Land Ownership

F-1-A—5M—

County Lake

Farm Checked: Date 1-22-63

By Vaughn

STATE OF MONTANA
STATE ENGINEERS OFFICE
Water Resources Survey

T 20N R 20W Plat No. 41

Photo No. 1P-140

Legal Land Owner Harry Owen Address Ronan

Operator Same Address

Water is delivered by:— 1. Private System; 2. Ditch Company; 3. State Project; 4. Federal Project; 5. Irrigation District

App. No. Decree No.	NAME OF APPROPRIATOR TO WHOM DECREED	NAME OF STREAM	Date App. Date Priority	Miner's Inches	In Use	NAME OF DITCH (Water Delivered By)	No.	R/F	Present Irr. Acres	Irrigable Acres
See Dist.					Yes	Ronan B lateral	4/5	R	9.18	

NOTE: R—Denotes Regular Irrigation. F—Flood Irrigation.

Adequate Supply: Yes ✓ No Explain

Remarks

F.I.D. - 9.18 acres

River Basin

Also in: Plat No.	Twp.	Rge	Plat No.	Twp.	Rge	Plat No.	Twp.	Rge
Plat No.	Twp.	Rge	Plat No.	Twp.	Rge	Plat No	Twp.	Rge

Information From:

Project records

6	5	4	3	2	1
7	8	9	10	11	12
18	17	16	15	14	13
19	20	21	22	23	24
30	29	28	27	26	25
31	32	33	34	35	36

Land Ownership .....

F-1-A--5M--

County Lake

Farm Checked: Date 6-20-62

By Pete

STATE OF MONTANA
STATE ENGINEERS OFFICE
Water Resources Survey

T 20N R 20W Plat No. 41

Photo No. 11-28

Legal Land Owner Harry M Owen etal Address Charlo

Operator Same Address

Water is delivered by:-- 1. Private System; 2. Ditch Company; 3. State Project; 4. Federal Project; 5. Irrigation District

App. No. Decree No.	NAME OF APPROPRIATOR TO WHOM DECREED	NAME OF STREAM	Date App. Date Priority	Miner's Inches	In Use	NAME OF DITCH (Water Delivered By)	No.	R/F	Present Irr. Acres	Irrigable Acres
Project		Kicking Horse			Yes	Post A	4/5	R	85.25	

NOTE: R—Denotes Regular Irrigation. F—Flood Irrigation.

Adequate Supply: Yes No Explain

Remarks

F.I.D. 85.25

River Basin

Also in: Plat No.	Twp.	Rge	Plat No.	Twp.	Rge	Plat No.	Twp.	Rge
Plat No.	Twp.	Rge	Plat No.	Twp.	Rge	Plat No.	Twp	Rge

Information From:

Ralph Kerr

6	5	4	3	2	1
7	8	9	10	11	12
18	17	16	15	14	13
19 B	20	21	22	23	24
30	29	28	27	26	25
31	32	33	34	35	36

Land Ownership

F-1-A--5M-

County Lake

Farm Checked: Date 6-21-62

By Vaughn

STATE OF MONTANA
STATE ENGINEERS OFFICE
Water Resources Survey

T 20N R 20W Plat No. 41

Photo No. IP-86

Legal Land Owner Henry Padilla Address Ronan

Operator Same Address

Water is delivered by:— 1. Private System; 2. Ditch Company; 3. State Project; 4. Federal Project; 5. Irrigation District

App. No. Decree No.	NAME OF APPROPRIATOR TO WHOM DECREED	NAME OF STREAM	Date App. Date Priority	Miner's Inches	In Use	NAME OF DITCH (Water Delivered By)	No.	R/F	Present Irr. Acres	Irrigable Acres
See Dist.					Yes	Ronan B lateral	4/5	R	134.1	

NOTE: R—Denotes Regular Irrigation. F—Flood Irrigation.

Adequate Supply: Yes ✓ No Explain

Remarks

E.I.D. - 134.1 acres

River Basin

Also in: Plat No.	Twp.	Rge	Plat No.	Twp.	Rge	Plat No.	Twp.	Rge
Plat No.	Twp.	Rge	Plat No.	Twp.	Rge	Plat No.	Twp.	Rge

Information From:

Henry Padilla

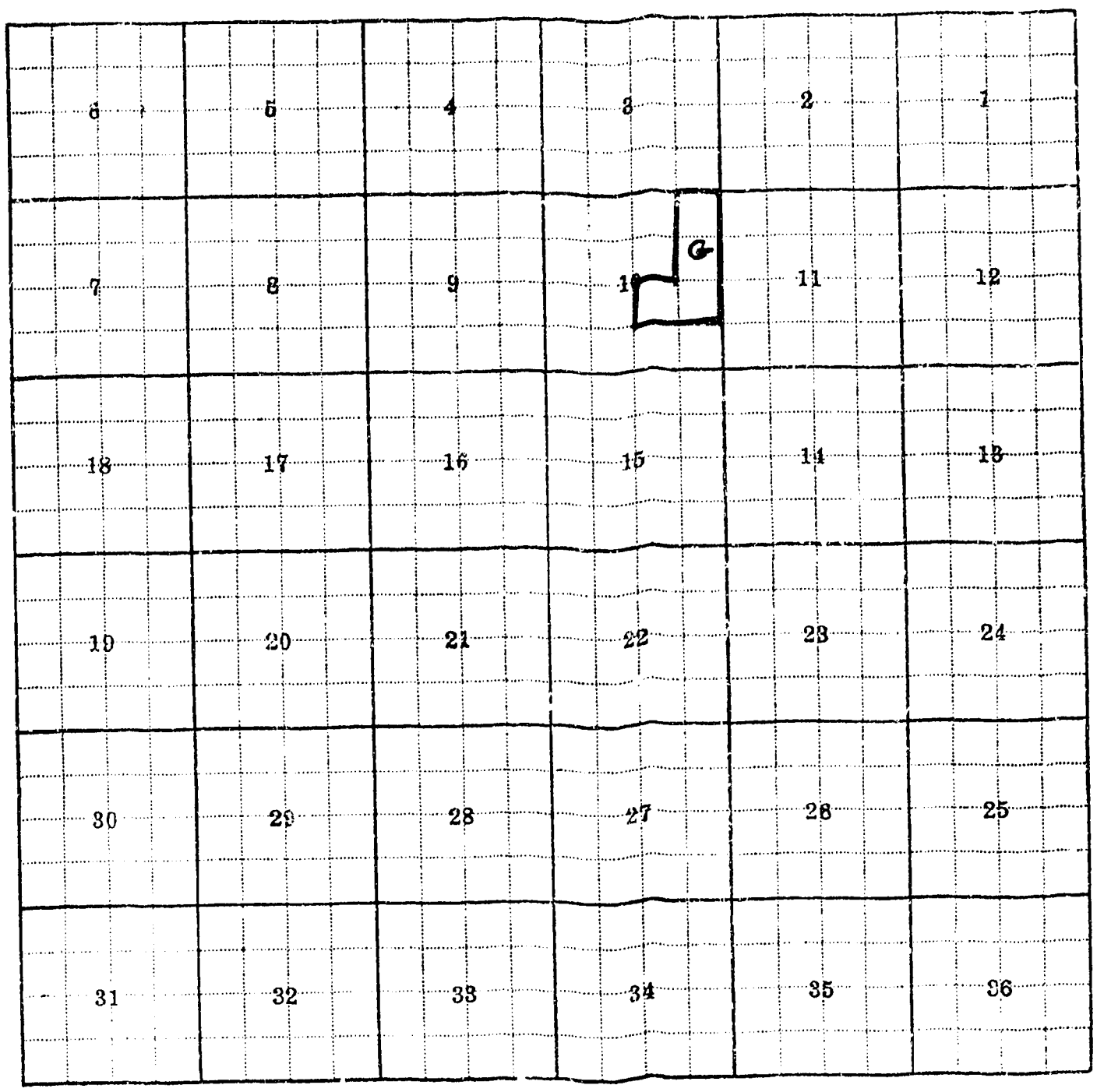

Land Ownership

F-1-A--5M-

County Lake

Farm Checked: Date 6-19-62

By Pete

STATE OF MONTANA
STATE ENGINEERS OFFICE
Water Resources Survey

T 20N R 20W Plat No. 41

Photo No. 1P-26, 39

Legal Land Owner E.M. Palmer etal Address

Operator % Delbert Palmer Address Charlo

Water is delivered by:— 1. Private System; 2. Ditch Company; 3. State Project; 4. Federal Project; 5. Irrigation District

App. No. Decree No.	NAME OF APPROPRIATOR TO WHOM DECREED	NAME OF STREAM	Date App. Date Priority	Miner's Inches	In Use	NAME OF DITCH (Water Delivered By)	No.	R/F	Present Irr. Acres	Irrigable Acres
Project		Ninepipe Res.			Yes	Post C	4/5	R	189.42	

NOTE: R—Denotes Regular Irrigation. F—Flood Irrigation.

Adequate Supply: Yes No Explain

Remarks

F/D 189.42

River Basin

Also in: Plat No.	Twp.	Rge	Plat No.	Twp.	Rge	Plat No.	Twp.	Rge
Plat No.	Twp.	Rge	Plat No.	Twp.	Rge	Plat No.	Twp.	Rge

Information From:

E.M. Palmer

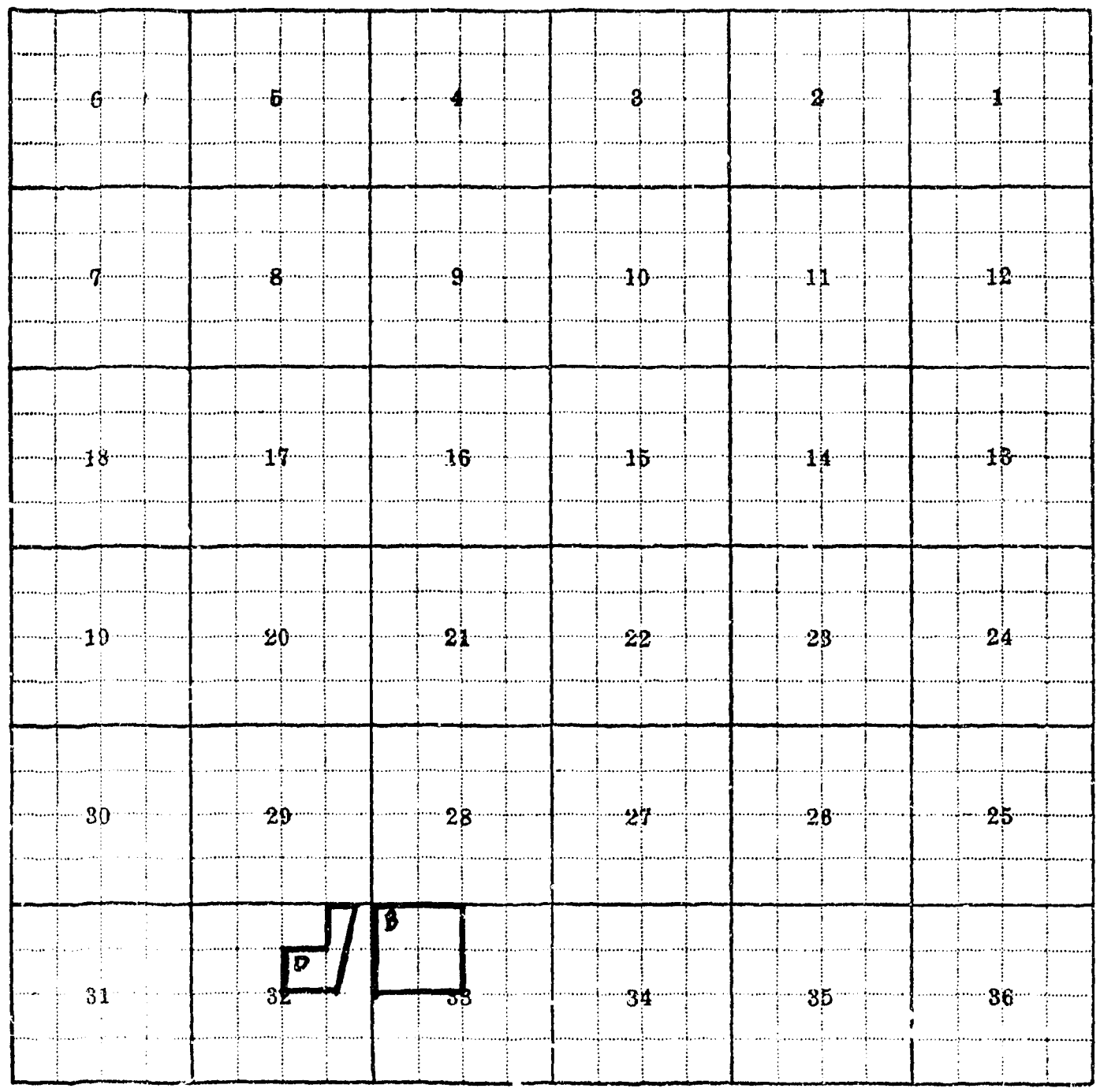

Land Ownership

F-1-A--5M-

County Lake

Farm Checked: Date 6-19-62

By Lete

STATE OF MONTANA
STATE ENGINEERS OFFICE
Water Resources Survey

T 20N R 20W Plat No. 41

Photo No. 1F-27

Legal Land Owner Warren C. Perry Address Charlo

Operator Same Address

Water is delivered by:— 1. Private System; 2. Ditch Company; 3. State Project; 4. Federal Project; 5. Irrigation District

App. No. Decree No.	NAME OF APPROPRIATOR TO WHOM DECREED	NAME OF STREAM	Date App. Date Priority	Miner's Inches	In Use	NAME OF DITCH (Water Delivered By)	No.	R/F	Present Irr. Acres	Irrigable Acres
Project		Ninepipe Res.			Yes	Post C	4/5	R	70.46	

NOTE: R—Denotes Regular Irrigation. F—Flood Irrigation.

Adequate Supply: Yes No Explain

Remarks

FID 70.46

River Basin

Also in:	Plat No. 40	Twp. 20N	Rge 21W	Plat No.	Twp.	Rge	Plat No.	Twp.	Rge
	Plat No.	Twp.	Rge	Plat No.	Twp.	Rge	Plat No	Twp.	Rge

Information From:

Ralph Kerr

6	5	4	3	2	1
7	8	9	10	11	12
18	17	16	15	14	13
19	20	21	22	23	24
30	29	28	27	26	25
31	32	33	34	35	36

Land Ownership

F-1-A-5M-

County Lake

Farm Checked: Date 6-18-62

By Vaughn

STATE OF MONTANA
STATE ENGINEERS OFFICE
Water Resources Survey

T 20N R 20W Plat No. 41

Photo No. 1P-140

Legal Land Owner Bruno Peschel Address Ronan

Operator Same Address

Water is delivered by:— 1. Private System; 2. Ditch Company; 3. State Project; 4. Federal Project; 5. Irrigation District

App. No. Decree No.	NAME OF APPROPRIATOR TO WHOM DECREED	NAME OF STREAM	Date App. Date Priority	Miner's Inches	In	NAME OF DITCH (Water Delivered By)	No.	R/F	Present Irr. Acres	Irrigable Acres
Project					Yes	Ronan A & B Laterals	4/5	R	57.6	

NOTE: R—Denotes Regular Irrigation F—Flood Irrigation.

Adequate Supply: Yes ✓ No Explain

Remarks

River Basin

Vacant Plat No.	Twp.	Rge.	Plat No.	Twp.	Rge.	Plat No.	Twp.	Rge.
Plat No.	Twp.	Rge.	Plat No.	Twp.	Rge.	Plat No.	Twp.	Rge.

Information From:

Bruno Peschel

6	5	4	3	2	1
7	8	9	10	11	12
18	17	16	15	14	13
19	20	21	22	23	24
30	29	28	27	26	25
31	32	33	34	35	36

Land Ownership

F-1-A—5M—

County Lake

Farm Checked: Date 6-22-62

By Vaughn

STATE OF MONTANA
STATE ENGINEERS OFFICE
Water Resources Survey

T. 20N. R. 20W. Plat No. 41

Photo No. II-84

Legal Land Owner Marie Peschel Address Missoula

Operator Z. J.W. & Mattie Erwin Address

Water is delivered by:— 1. Private System; 2. Ditch Company; 3. State Project; 4. Federal Project; 5. Irrigation District

App. No. Decree No.	NAME OF APPROPRIATOR TO WHOM DECREED	NAME OF STREAM	Date App. Date Priority	Miner's Inches	In Use	NAME OF DITCH (Water Delivered By)	No.	R/F	Present Irr. Acres	Irrigable Acres
A-881	Marie Peschel	Underground Stream	6-10-46	120	Domestic					

NOTE: R—Denotes Regular Irrigation. F—Flood Irrigation.

Adequate Supply: Yes No Explain

Remarks

Marie Peschel says that A-881 is an artesian well which is being used by 125 Round Butte area farmers for stock water and domestic purposes.

River Basin

Also in: Plat No.	Twp.	Rge	Plat No.	Twp.	Rge	Plat No.	Twp.	Rge
Plat No.	Twp.	Rge	Plat No.	Twp.	Rge	Plat No.	Twp.	Rge

Information From:

Marie Peschel

6	5		3	2	1
7	8	9	10	11	12
18	17	16	15	14	13
19	20	21	22	23	24
30	29	28	27	26	25
31	32	33	34	35	36

Land Ownership

F-1-A—5M—

County Lake

Farm Checked: Date 6-19-62

By Pete

STATE OF MONTANA
STATE ENGINEERS OFFICE
Water Resources Survey

T. 20 N. R. 20 W. Plat No. 41

Photo No. 1P-26

Legal Land Owner Nettie G. Peterson Address

Operator R. Meadows Address Charlo

Water is delivered by:— 1. Private System; 2. Ditch Company; 3. State Project; 4. Federal Project; 5. Irrigation District

App. No. Decree No.	NAME OF APPROPRIATOR TO WHOM DECREED	NAME OF STREAM	Date App. Date Priority	Miner's Inches	In Use	NAME OF DITCH (Water Delivered By)	I.o.	R/F	Present Irr. Acres	Irrigable Acres
Project		Ninepipe Res.			Yes	C Canal	4/5	R	70.74	

NOTE: R—Denotes Regular Irrigation. F—Flood Irrigation.

Adequate Supply: Yes No Explain

Remarks

FID 70.74

River Basin

Also in:	Plat No.	Twp.	Rge	Plat No.	Twp.	Rge	Plat No.	Twp.	Rge
	Plat No.	Twp.	Rge	Plat No.	Twp.	Rge	Plat No.	Twp.	Rge

Information From:

Ralph Kerr

6	5	4	3	2	1
7	8	9	10	11	12
18	17	16	15	14	13
19	20	21	22	23	24
30	29	28	27	26	25
31	32	33	34	35	36

F

Land Ownership

F-1-A--5M--

County Lake

Farm Checked: Date 6-19-62

By Pete

STATE OF MONTANA
STATE ENGINEERS OFFICE
Water Resources Survey

T 20N R 20W Plat No. 41

Photo No. 1P-26, 89

Legal Land Owner Richard C. Peterson Address Charlo

Operator Same Address

Water is delivered by:— 1. Private System; 2. Ditch Company; 3. State Project; 4. Federal Project; 5. Irrigation District

App. No. Decree No.	NAME OF APPROPRIATOR TO WHOM DECREED	NAME OF STREAM	Date App. Date Priority	Miner's Inches	In Use	NAME OF DITCH (Water Delivered By)	No.	R/F	Present Irr. Acres	Irrigable Acres
Proj.		Ninepipe Res.			Yes	Post D	4/5	R	135.56	

NOTE: R—Denotes Regular Irrigation. F—Flood Irrigation.

Adequate Supply: Yes No Explain

Remarks

FID 12126

River Basin

Also in: Plat No.	Twp.	Rge	Plat No.	Twp.	Rge	Plat No.	Twp.	Rge
Plat No.	Twp.	Rge	Plat No.	Twp.	Rge	Plat No.	Twp.	Rge

Information From:

Ralph Kerr

6	5	4	3	2	1
7	8	9	10	11	12
18	17	16	15	14	13
19	20	21	22	23	24
30	29	28	27	26	25
31	32	33	34	35	36

Land Ownership

F-1-A—5M—

County Lake

Farm Checked: Date 6-15-62

By Vaughn

STATE OF MONTANA
STATE ENGINEERS OFFICE
Water Resources Survey

T. 20N R. 20W Plat No. 41

Photo No. 1P-140

Legal Land Owner H.I. Pettit Addition 9, 10, 11 Address Ronan

Operator Same Address

Water is delivered by:— 1. Private System; 2. Ditch Company; 3. State Project; (4.) Federal Project; (5.) Irrigation District

App. No. Decree No.	NAME OF APPROPRIATOR TO WHOM DECREED	NAME OF STREAM	Date App. Date Priority	Miner's Inches	In Use	NAME OF DITCH (Water Delivered ...)	No.	R/F	Present Acres	Irrigable Acres
Project					Yes	Ronan A lateral	4/5	R	3.12	

NOTE: R—Denotes Regular Irrigation. F—Flood Irrigation.

Adequate Supply: Yes ✓ No Explain

Remarks

FID 3.12 A

River Basin

Also in: Plat No.	Twp.	Rge	Plat No.	Twp.	Rge	Plat No.	Twp.	Rge
Plat No.	Twp.	Rge	Plat No.	Twp.	Rge	Plat No.	Twp.	Rge

Information From:

Floyd Fiedalue

F-1-A-5M—

County Lake

Farm Checked: Date 6-20-62

By Vaughn

STATE OF MONTANA
STATE ENGINEERS OFFICE
Water Resources Survey

T. 20N R. 20W Plat No. 41

Photo No. 1P-85, 86

Legal Land Owner Alva G. Pheips Address Ronan

Operator Same Address

Water is delivered by:— 1. Private System; 2. Ditch Company; 3. State Project; 4. Federal Project; 5. Irrigation District

App. No. Decree No.	NAME OF APPROPRIATOR TO WHOM DECREED	NAME OF STREAM	Date App. Date Priority	Miner's Inches	In Use	NAME OF DITCH (Water Delivered By)	N	R/F	Present Irr. Acres	Irrigable Acres
Project					Yes	Ronan B Lateral	4/5	R	67.35	

NOTE: R—Denotes Regular Irrigation. F—Flood Irrigation.

Adequate Supply: Yes ✓ No Explain

Remarks

F 10 6,135

River Basin

Also in: Plat No.	Twp.	Rge	Plat No.	Twp.	Rge	Plat No.	Twp.	Rge
Plat No.	Twp.	Rge	Plat No.	Twp.	Rge	Plat No.	Twp.	Rge

Information From:

Charles Pheips

6	5	4	3	2	1
7	8	9	10	11	12
18	17	16	15	14	13
19	20	21	22	23	24
30	29	28	27	26	25
31	32	33	34	35	36

C
B

Land Ownership

F-1-A—5M—

County Lake

Farm Checked. Date 6-15-62

By Vaughn

STATE OF MONTANA
STATE ENGINEERS OFFICE
Water Resources Survey

T 20N R 20W Plat No. 41

Photo No. 1P-140

Legal Land Owner Wm. A Phillips, Tract #3 Address Ronan

Operator Same Address

Water is delivered by:— 1. Private System; 2. Ditch Company; 3. State Project; 4. Federal Project; 5. Irrigation District

App. No. Decree No.	NAME OF APPROPRIATOR TO WHOM DECREED	NAME OF STREAM	Date App. Date Priority	Miner's Inches	In Use	NAME OF DITCH (Water Delivered By)	No.	R/F	Present Irr. Acres	Irrigable Acres
		NO IRRIGATION								

NOTE: R—Denotes Regular Irrigation. F—Flood Irrigation.

Adequate Supply: Yes No Explain

Remarks

River Basin

Also in: Plat No.	Twp.	Rge	Plat No.	Twp.	Rge	Plat No.	Twp.	Rge
Plat No.	Twp.	Rge	Plat No.	Twp.	Rge	Plat No.	Twp.	Rge

Information From:

Floyd Fiedalue

F-1-A-5M-

County Lake

Farm Checked: Date 6-15-62

By Vaughn

STATE OF MONTANA
STATE ENGINEERS OFFICE
Water Resources Survey

T. 20N R. 20 Plat No. 41

Photo No. 12-140

Legal Land Owner Piedalue Addt. #1 & -See special plat in ownership papers. Address

Operator Piedalue Tracts Address

Water is delivered by:-- 1. Private System; 2. Ditch Company; 3 State Project; 4. Federal Project; 5. Irrigation District

App. No. Decree No.	NAME OF APPROPRIATOR TO WHOM DECREED	NAME OF STREAM	Date App. Date Priority	Miner's Inches	In Use	NAME OF DITCH (Water Delivered By)	No.	R/F	Present Irr. Acres	Irrigable Acres

NOTE: R—Denotes Regular Irrigation. F—Flood Irrigation.

Adequate Supply: Yes No Explain

Remarks

River Basin

Also in	Plat No.	Twp.	Rge	Plat No.	Twp.	Rge	Plat No.	Twp.	Rge
	Plat No.	Twp.	Rge	Plat No.	Twp.	Rge	Plat No.	Twp.	Rge

Information From:

7-1-A—5M—

County Lake

Farm Checked: Date 6-20-62

By Vaughn

STATE OF MONTANA
STATE ENGINEERS OFFICE
Water Resources Survey

T. 20N. R. 20W. Plat No. 41

Photo No. 1F-84

Legal Land Owner Albert A. & Phyllis J. Piedalue Address Ronan

Operator Same Address

Water is delivered by:— 1. Private System; 2. Ditch Company; 3. State Project; 4. Federal Project; 5. Irrigation District

App. No. Decree No.	NAME OF APPROPRIATOR TO WHOM DECREED	NAME OF STREAM	Date App. Date Priority	Miner's Inches	In Use	NAME OF DITCH (Water Delivered By)	No.	R/F	Present Irr. Acres	Irrigable Acres
Project					Yes	Ronan B lateral	4/5	R	127.61	

NOTE: R—Denotes Regular Irrigation. F—Flood Irrigation.

Adequate Supply: Yes ✓ No Explain

Remarks

F.O. Project

River Basin

Also in: Plat No.	Twp.	Rge	Plat No.	Twp.	Rge	Plat No.	Twp.	Rge
Plat No.	Twp.	Rge	Plat No.	Twp.	Rge	Plat No.	Twp.	Rge

Information From:

Albert Piedalue

6	5	4	3	2	1
7	8	9	10	11	12
18	17	16	15	14	13
19	20	21	22	23	24
30	29	28	27	26	25
31	32	33	34	35	36

Land Ownership

F-1-A—5M—

County Lake

Farm Checked: Date 6-14-62

By Vaughn

STATE OF MONTANA
STATE ENGINEERS OFFICE
Water Resources Survey

T 20N R 20W Plat No. 41

Photo No. 1P-140 Sec. 1
1P-84 Sec. 3
1P-29 Sec. 17
1P-136 Sec. 25

Legal Land Owner Joseph G. & Violet Piedalue Address Ronan

Operator See Below Address

Water is delivered by:— 1. Private System; 2. Ditch Company; 3. State Project; 4. Federal Project; 5. Irrigation District

App. N Decree	NAME OF APPROPRIATOR TO WHOM DECREED	NAME OF STREAM	Date App. Date Priority	Miner's Inches	In Use	NAME OF DITCH (Water Delivered By)	No.	R/F	Present Irr. Acres	Irrigable Acres
Project					Yes	Ronan A lateral	4/5	R	112.22	

NOTE: R—Denotes Regular Irrigation. F—Flood Irrigation.

Adequate Supply: Yes ✓ No Explain

Remarks F.I.D. 112.22

F.I.D. records show:

Joseph Piedalue - W½SE¼, Sec. 1 - 46.2 acres F.I.D.
Edward Piedalue - Part of Lot 2 and SWNE Sec. 1 - 59.45 acres F.I.D.
Edward Piedalue - Part of Lot 3 and SENW Sec. 1 - 66.02 acres F.I.D.

River Basin

Also in:	Plat No.	Twp.	Rge.	Plat No.	Twp.	Rge.	Plat No.	Twp.	Rge.
	Plat No.	Twp.	Rge.	Plat No.	Twp.	Rge.	Plat No.	Twp.	Rge.

Information From:

Floyd Piedalue

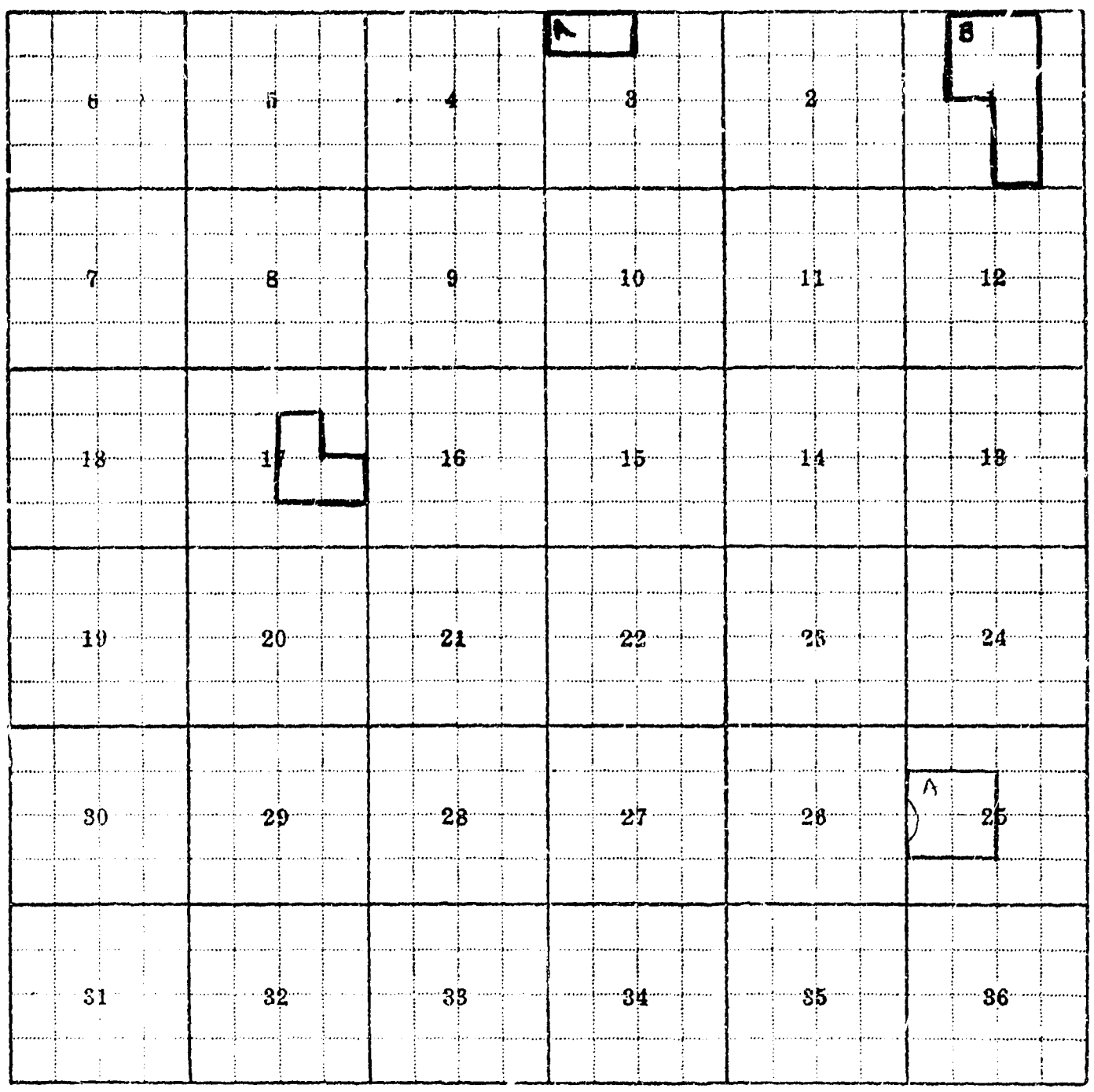

Land Ownership .....

F-1-A—5M—

County Lake

Farm Checked: Date 6-19-62

By Vaughn

STATE OF MONTANA
STATE ENGINEER'S OFFICE
Water Resources Survey

T. 20N R. 20W Plat No. 41

Photo No. 1P-138

Legal Land Owner Mass line L. Redhorn Address

Operator % George Piedalue Address Ronan

Water is delivered by:— 1. Private System; 2. Ditch Company; 3. State Project; 4. Federal Project; 5. Irrigation District

App. No. Decree No.	NAME OF APPROPRIATOR TO WHOM DECREED	NAME OF STREAM	Date App. Date Priority	Miner's Inches	In Use	NAME OF DITCH (Water Delivered By)	No.	R/F	Present Irr. Acres	Irrigable Acres
Project					Yes	Ronan A lateral	4/5	R	158.11	

NOTE. R—Denotes Regular Irrigation. F—Flood Irrigation.

Adequate Supply: Yes ✓ No Explain

Remarks

Pumps and sprinkle s out of Canal

River Basin

Also in:	Plat No.	Twp.	Rge	Plat No.	Twp.	Rge	Plat No.	Twp.	Rge
	Plat No.	Twp.	Rge	Plat No.	Twp.	Rge	Plat No.	Twp.	Rge

Information From:

Homer Piedalue

6	5	4	3	2	1
7	8	9	10	11	12
18	17	16	15	14	13
19	20	21	22	23	24
30	29	28	27	26	25
31	32	33	34	35	36

Land Ownership

F-1-A—5M

County Lake

Farm Checked: Date 6-20-62

By Pete

STATE OF MONTANA
STATE ENGINEERS OFFICE
Water Resources Survey

T 20N R20W Plat No. 41

Photo No. 1F-31

Legal Land Owner A.J. Reinlasoder etal Address Ronan

Operator Same Address

Water is delivered by:— 1. Private System; 2. Ditch Company; 3. State Project; 4. Federal Project; 5. Irrigation District

App. No. Decree No.	NAME OF APPROPRIATOR TO WHOM DECREED	NAME OF STREAM	Date App. Date Priority	Miner's Inches	In Use	NAME OF DITCH (Water Delivered By)	No.	R/F	Present Irr. Acres	Irrigable Acres
Project		Pablo Res.			Yes	Pablo A	4/5	R	71.7	

NOTE: R—Denotes Regular Irrigation. F—Flood Irrigation.

Adequate Supply: Yes No Explain

Remarks

F/S 9/9

River Basin

Also in: Plat No.	Twp.	Rge	Plat No.	Twp.	Rge	Plat No.	Twp.	Rge
Plat No.	Twp.	Rge	Plat No.	Twp.	Rge	Plat No.	Twp.	Rge

Information From:

Ralph Kerr

6	5	4	3	2	1
7	8	9	10	11	12
18	17	16	15	14	13
19	20	21	22	23	24
30	29	28	27	26	25
31	32	33	34	35	36

Land Ownership

F-1-A—5M—

County Lake

Farm Checked: Date 6-21-62

By Vaughn

STATE OF MONTANA
STATE ENGINEERS OFFICE
Water Resources Survey

T. 20N. R. 20W. Plat No. 41

Photo No. 1P-86

Legal Land Owner Melvin E. Reum Address Ronan

Operator Same Address

Water is delivered by:— 1. Private System; 2. Ditch Company; 3. State Project; 4. Federal Project; 5. Irrigation District

App. No. Decree No.	NAME OF APPROPRIATOR TO WHOM DECREED	NAME OF STREAM	Date App. Date Priority	Miner's Inches	In Use	NAME OF DITCH (Water Delivered By)	No.	R/F	Present Irr. Acres	Irrigable Acres
Project					Yes	Ronan B lateral	4/5	R	24.5	

NOTE: R—Denotes Regular Irrigation. F—Flood Irrigation.

Adequate Supply: Yes ✓ No Explain

Remarks

File copy

River Basin

Also in: Plat No.	Twp.	Rge.	Plat No.	Twp.	Rge.	Plat No.	Twp.	Rge.
Plat No.	Twp.	Rge.	Plat No.	Twp.	Rge.	Plat No.	Twp.	Rge.

Information From:

Melvin Reum

6	5	4	3	2	1
7	8	9	10	11	12
18	17	16	15	14	13
19	20	21	22	23	24
30	29	28	27	26	25
31	32	33	34	35	36

Land Ownership

F-1-A—5M—

County Lake

Farm Checked: Date 6-16-62

By Vaughn

STATE OF MONTANA
STATE ENGINEERS OFFICE
Water Resources Survey

T. 20N R. 20W Plat No. 41

Photo No. 1P-138

Legal Land Owner Richard & Geraldine Robinson Address

Operator Jim Moss Address Ronan

Water is delivered by:— 1. Private System; 2. Ditch Company; 3 State Project; 4. Federal Project; 5. Irrigation District

App. No. Decree No.	NAME OF APPROPRIATOR TO WHOM DECREED	NAME OF STREAM	Date App. Date Priority	Miner's Inches	In Use	NAME OF DITCH (Water Delivered By)	No.	R/F	Present Irr. Acres	Irrigable Acres
Project					Yes	Ronan A lateral	4/5	R	5.48	

NOTE: R—Denotes Regular Irrigation. F—Flood Irrigation.

Adequate Supply: Yes ✓ No Explain

Remarks

FIG 5.4F

River Basin

Also in: Plat No.	Twp.	Rge	Plat No.	Twp.	Rge	Plat No.	Twp.	Rge
Plat No.	Twp.	Rge	Plat No.	Twp.	Rge	Plat No.	Twp.	Rge

Information From:

Jim Moss

6	5	4	3	2	1
7	8	9	10	11	12
18	17	16	15	14	13
19	20	21	22	23	24
30	29	28	27	26	25
31	32	33	34	35	36

Land Ownership

F-1-A—5M—

County Lake

Farm Checked: Date 6-20-62

By Vaughn

STATE OF MONTANA
STATE ENGINEERS OFFICE
Water Resources Survey

T. 20N R. 20W. Plat No. 41

Photo No. 1P-140

Legal Land Owner Ronan, City of Address

Operator R.D. Read Address Ronan

Water is delivered by:— 1. Private System; 2. Ditch Company; 3. State Project; (4.) Federal Project; (5.) Irrigation District

App. No. Decree No.	NAME OF APPROPRIATOR TO WHOM DECREED	NAME OF STREAM	Date App. Date Priority	Miner's Inches	In Use	NAME OF DITCH (Water Delivered By)	No.	R/F	Present Irr. Acres	Irrigable Acres
Project					Yes	Ronan B lateral	4/5	R	29.1	

NOTE: R—Denotes Regular Irrigation. F—Flood Irrigation.

Adequate Supply: Yes ✓ No Explain

Remarks

Quota 29.1

River Basin

Also in: Plat No.	Twp.	Rge	Plat No.	Twp.	Rge	Plat No.	Twp.	Rge
Plat No.	Twp.	Rge	Plat No.	Twp.	Rge	Plat No.	Twp.	Rge

Information From:

Mrs. R.D. Read

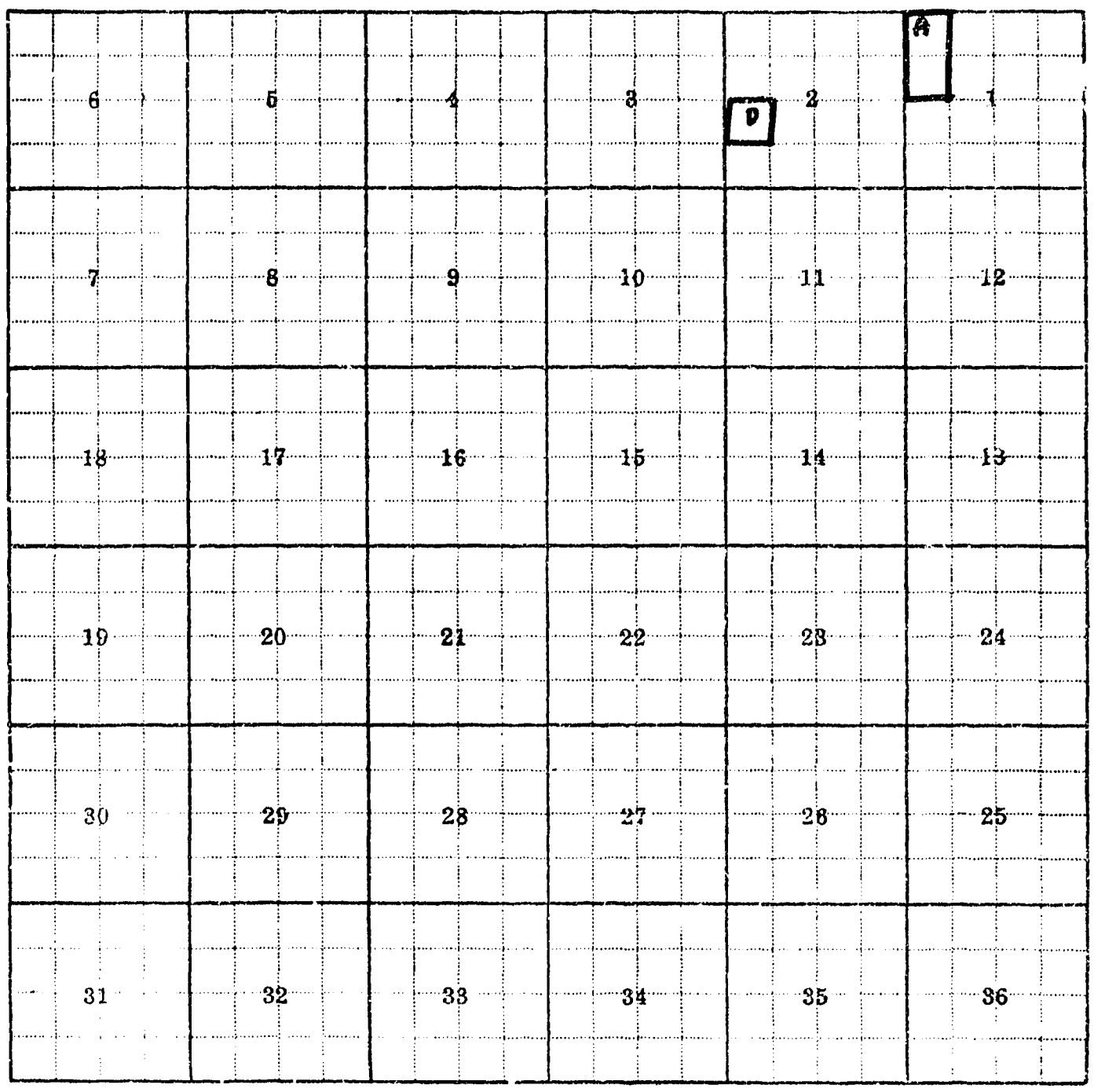

Land Ownership .....

F-1-A-5M-

County Lake

Farm Checked: Date 6-20-62

By Pete

STATE OF MONTANA
STATE ENGINEERS OFFICE
Water Resources Survey

T 20N R 20W Plat No. 41

Photo No. 1P-27, 88

Legal Land Owner Marjorie & Lawrence Sandsmark Address Charlo

Operator Same Address

Water is delivered by:— 1. Private System; 2. Ditch Company; 3. State Project; 4. Federal Project; 5. Irrigation District

App. No. Decree No.	NAME OF APPROPRIATOR TO WHOM DECREED	NAME OF STREAM	Date App. Date Priority	Miner's Inches	In Use	NAME OF DITCH (Water Delivered By)	No.	R/F	Present Irr. Acres	Irrigable Acres
Project		Kicking Horse			Yes	Post A	4/5	R	129.7	

NOTE: R—Denotes Regular Irrigation. F—Flood Irrigation.

Adequate Supply: Yes No Explain

Remarks

F/D 1.0 J.J

River Basin

Also in: Plat No.	Twp.	Rge	Plat No.	Twp.	Rge	Plat No.	Twp.	Rge
Plat No.	Twp.	Rge	Plat No.	Twp.	Rge	Plat No.	Twp.	Rge

Information From:

Ralph Kerr

6	5	4	3	2	1
7	8	9	10	11	12
18	17	16	15	14	13
19	20	21	22	23	24
c 30	29	c 28	27	26	25
31	32	33	34	35	36

Land Ownership .....

F-1-A--5M--

County Lake

Farm Checked: Date 6-20-62

By Pete

STATE OF MONTANA
STATE ENGINEERS OFFICE
Water Resources Survey

T 20N R 20W Plat No. 41

Photo No. 1P-28

Legal Land Owner Clarence Savik Address Charlo

Operator Same Address

Water is delivered by:— 1. Private System; 2. Ditch Company; 3. State Project; 4. Federal Project; 5. Irrigation District

App. No. Decree No.	NAME OF APPROPRIATOR TO WHOM DECREED	NAME OF STREAM	Date App. Date Priority	Miner's Inches	In Use	NAME OF DITCH (Water Delivered By)	No.	R/F	Present Irr. Acres	Irrigable Acres
Project		Kicking Horse & Ninepipe			Yes	Post A & Post C	4/5	R	138.9	

NOTE: R—Denotes Regular Irrigation. F—Flood Irrigation.

Adequate Supply: Yes No Explain

Remarks

FILE 138.1

River Basin

Also in	Plat No.	Twp.	Rge.	Plat No.	Twp.	Rge.	Plat No.	Twp.	Rge.
	Plat No.	Twp.	Rge.	Plat No.	Twp.	Rge.	Plat No.	Twp.	Rge.

Information From:

Clarence Savik

6	5	4	3	2	1
7	8	9	10	11	12
18	17	16	15	14	13
19	20 A	21	22	23	24
30	29	28	27	26	25
31	32	33	34	35	36

Land Ownership _____

_____

_____

F-1-A—5M—

County Lake

Farm Checked: Date 1-22-63

By Vaughn

STATE OF MONTANA
STATE ENGINEERS OFFICE
Water Resources Survey

T 20N R 20W Plat No. 41

Photo No. 1F-140

Legal Land Owner Stanley Scearce, Inc. Address Ronan

Operator Same Address

Water is delivered by:— 1. Private System; 2. Ditch Company; 3. State Project; 4. Federal Project; 5. Irrigation District

App. No. Decree No.	NAME OF APPROPRIATOR TO WHOM DECREED	NAME OF STREAM	Date App. Date Priority	Miner's Inches	In Use	NAME OF DITCH (Water Delivered By)	No.	R/F	Present Irr. Acres	Irrigable Acres
Project					Yes	Ronan B lateral	4/5	R	45.64	

NOTE: R—Denotes Regular Irrigation. F—Flood Irrigation.

Adequate Supply: Yes ✓ No Explain

Remarks

F 1D 45.64

River Basin

Also in: Plat No.	Twp.	Rge.	Plat No.	Twp.	Rge.	Plat No.	Twp.	Rge.
Plat No.	Twp.	Rge.	Plat No.	Twp.	Rge.	Plat No.	Twp.	Rge.

Information From:

Project records

6	5	4	3	2	1
7	8	9	10	11	12
18	17	16	15	14	13
19	20	21	22	23	24
30	29	28	27	26	25
31	32	33	34	35	36

Land Ownership .....

F-1-A—5M—

County Lake

Farm Checked: Date 6-18-62

By Vaughn

STATE OF MONTANA
STATE ENGINEERS OFFICE
Water Resources Survey

T. 20N. R. 20W. Plat No. 41

Photo No. 11-139, 140

Legal Land Owner Arthur J. & Mary S. Schroer Address Ronan

Operator Same Address

Water is delivered by:— 1. Private System; 2. Ditch Company; 3. State Project; 4. Federal Project; 5. Irrigation District

App. No. Decree No.	NAME OF APPROPRIATOR TO WHOM DECREED	NAME OF STREAM	Date App. Date Priority	Miner's Inches	In Use	NAME OF DITCH (Water Delivered By)	No.	R/F	Present Irr. Acres	Irrigable Acres
Project	Rights				Yes	Ronan A. Lateral	4/5	R	131.54	

NOTE: R—Denotes Regular Irrigation. F—Flood Irrigation.

Adequate Supply: Yes ✓ No Explain

Remarks FID 131.54

River Basin

Also in: Plat No.	Twp.	Rge.	Plat No.	Twp.	Rge.	Plat No.	Twp.	Rge.
Plat No.	Twp.	Rge.	Plat No.	Twp.	Rge.	Plat No.	Twp.	Rge.

Information From:

Arthur Schroer

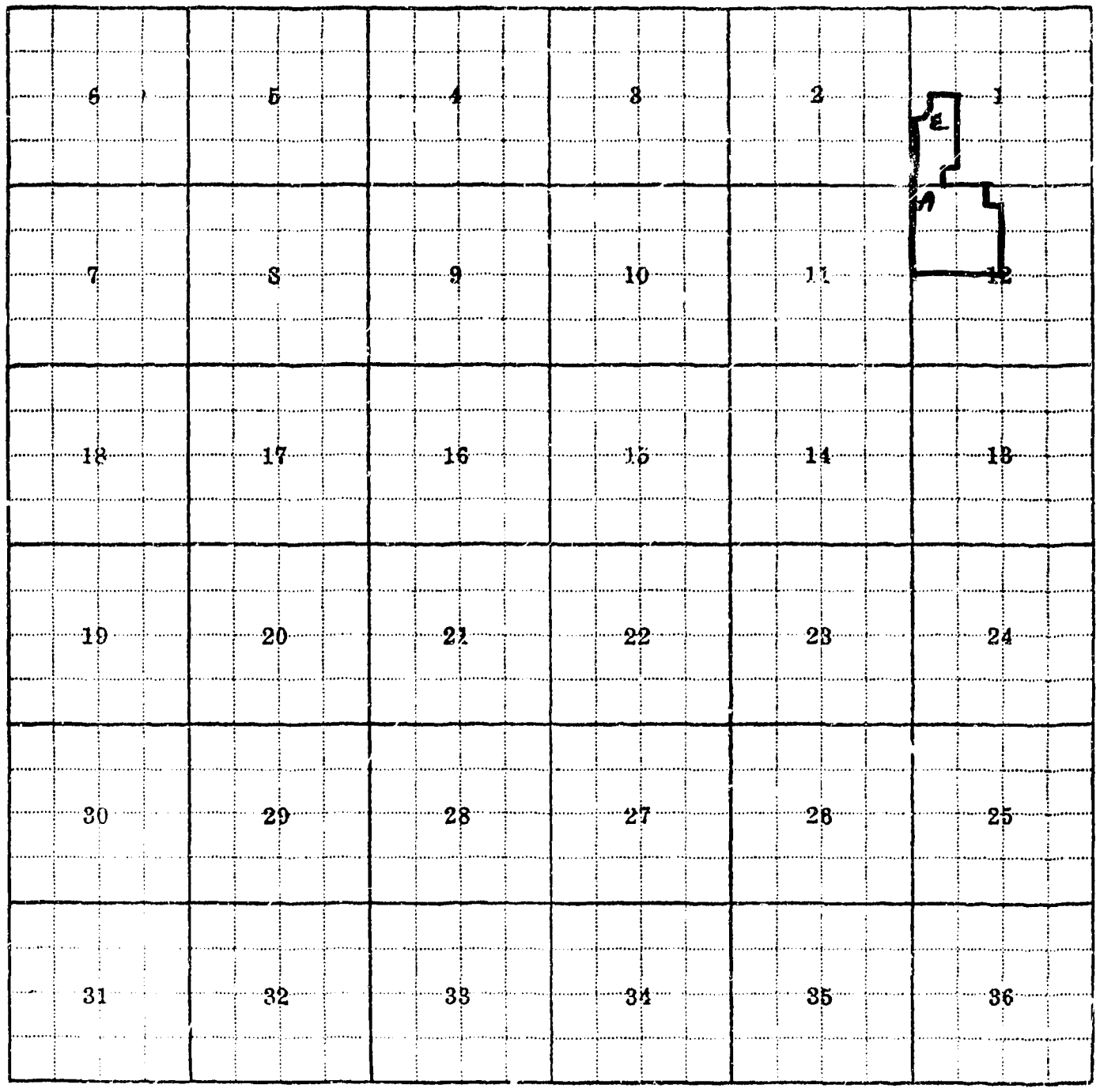

Land Ownership

F-1-A—5M—

County Lake

Farm Checked: Date 6-15-62

By Vaughn

STATE OF MONTANA
STATE ENGINEERS OFFICE
Water Resources Survey

T. 20N R. 20W Plat No. 41

Photo No. IP-140

Legal Land Owner E.R. & Phyllis Scott Addition Address Ronan

Operator Same = E½NE¼ of Lot 2 Address

Water is delivered by:-- 1. Private System; 2. Ditch Company; 3. State Project; (4.) Federal Project; 5. Irrigation District

App. No. Decree No.	NAME OF APPROPRIATOR TO WHOM DECREED	NAME OF STREAM	Date App. Date Priority	Miner's Inches	In Use	NAME OF DITCH (Water Delivered By)	No.	R/F	Present Irr. Acres	Irrigable Acres
Project					Yes	Ronan A lateral	4/5	R	4.17	

NOTE: R—Denotes Regular Irrigation. F—Flood Irrigation.

Adequate Supply: Yes ✓ No Explain

Remarks

P.I.D. 4/7

River Basin

Also in: Plat No.	Twp.	Rge	Plat No.	Twp.	Rge	Plat No.	Twp.	Rge
Plat No.	Twp.	Rge	Plat No.	Twp.	Rge	Plat No.	Twp.	Rge

Information From:

Floyd Piedalue

F-1-A -5M-

County Lake

Farm Checked: Date 6-22-62

By Vaughn

STATE OF MONTANA
STATE ENGINEERS OFFICE
Water Resources Survey

T 20N R 20W Plat No. 41

Photo No. 1F-84, 138

Legal Land Owner George Sloan Address

Operator Address

Water is delivered by:— 1. Private System; 2. Ditch Company; 3. State Project; 4. Federal Project; 5. Irrigation District

App. No. Decree No.	NAME OF APPROPRIATOR TO WHOM DECREED	NAME OF STREAM	Date App. Date Priority	Miner's Inches	In Use	NAME OF DITCH (Water Delivered By)	No.	R/F	Present Irr. Acres	Irrigable Acres
A-941	H.E. Taplin	Certain Spring	5-29-31	40	Stock					
Project					Yes	Ronan A Lateral	4/5	R	55.8	

NOTE: R—Denotes Regular Irrigation. F—Flood Irrigation.

Adequate Supply: Yes No Explain

Remarks

George Sloan knows nothing of A-941, says that there are several springs along the creek bottom of which this could be one.

- Gordon [illegible]

River Basin

Also in: Plat No.	Twp.	Rge	Plat No.	Twp.	Rge	Plat No.	Twp.	Rge
Plat No.	Twp.	Rge	Plat No.	Twp.	Rge	Plat No.	Twp.	Rge

Information From:

George Sloan

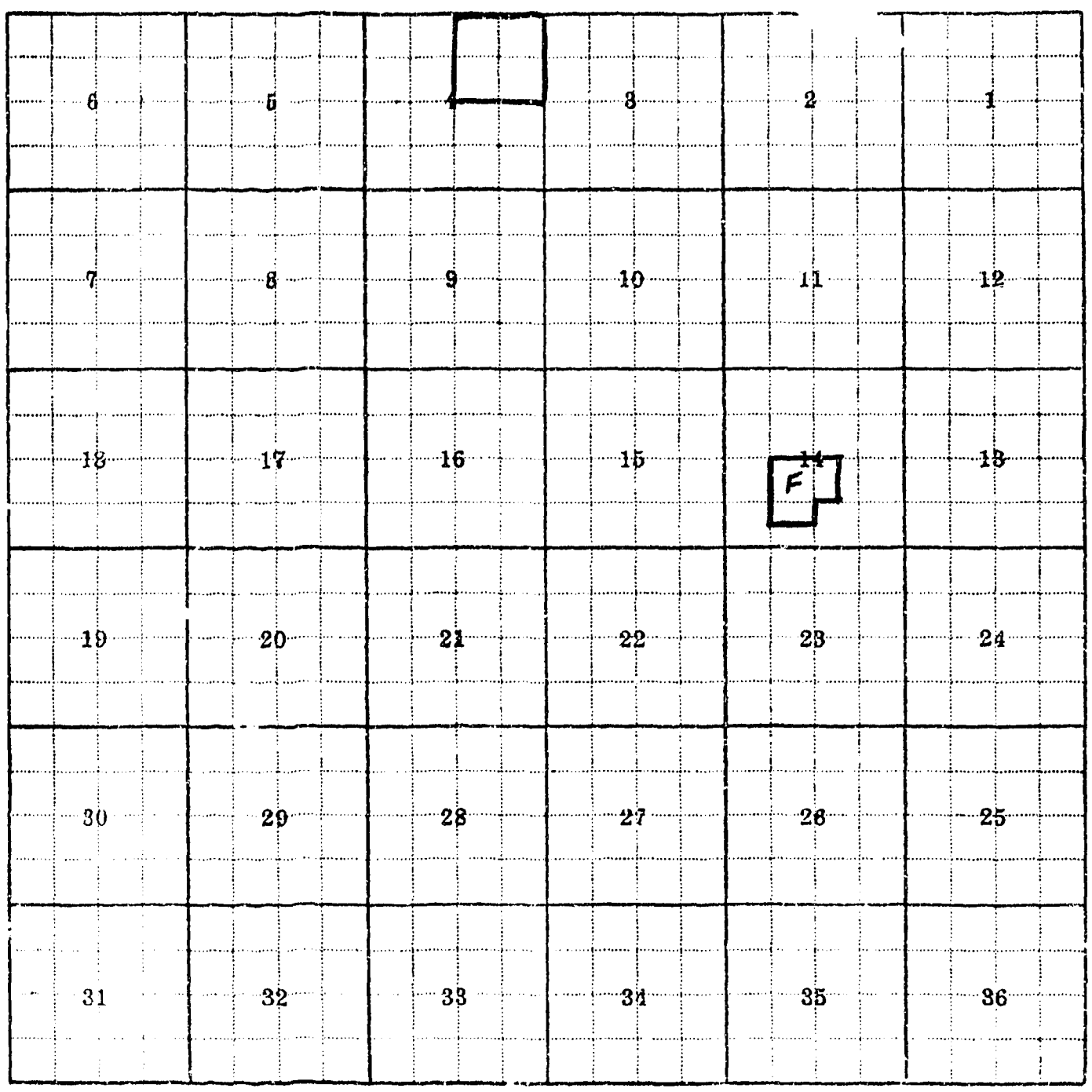

Land Ownership

F-1-A-5M-

County Lake

Farm Checked: Date 6-12-62

By Vaughn

STATE OF MONTANA
STATE ENGINEERS OFFICE
Water Resources Survey

T. 20N. R. 20W. Plat No. 41

Photo No. 1P-88 89

Legal Land Owner State Fish & Game Commission Address

Operator See remarks below Address

Water is delivered by:— 1. Private System; 2. Ditch Company; 3. State Project; 4. Federal Project; 5. Irrigation District

App. No. Decree No.	NAME OF APPROPRIATOR TO WHOM DECREED	NAME OF STREAM	Date App. Date Priority	Miner's Inches	In Use	NAME OF DITCH (Water Delivered By)	No.	R/F	Present Irr. Acres	Irrigable Acres
Project					Yes	Post G,E & A Canals	4/5	R	273.94	

NOTE: R—Denotes Regular Irrigation. F—Flood Irrigation

Adequate Supply: Yes ✓ No Explain

Remarks

F/D 273.94

Dick Peterson is leasing the land in Sec. 27
Delbert Palmer is leasing the land in Sec. 33
Kenneth Gunlock is leasing the land in Sec. 35
Don Shepard is leasing the land in Sec. 36

River Basin

Also in: Plat No.	Twp. 19N	Rge. 20W	Plat No.	Twp.	Rge	Plat No.	Twp.	Rge
Plat No.	Twp.	Rge	Plat No.	Twp.	Rge	Plat No.	Twp.	Rge

Information From:

Don Stockstead

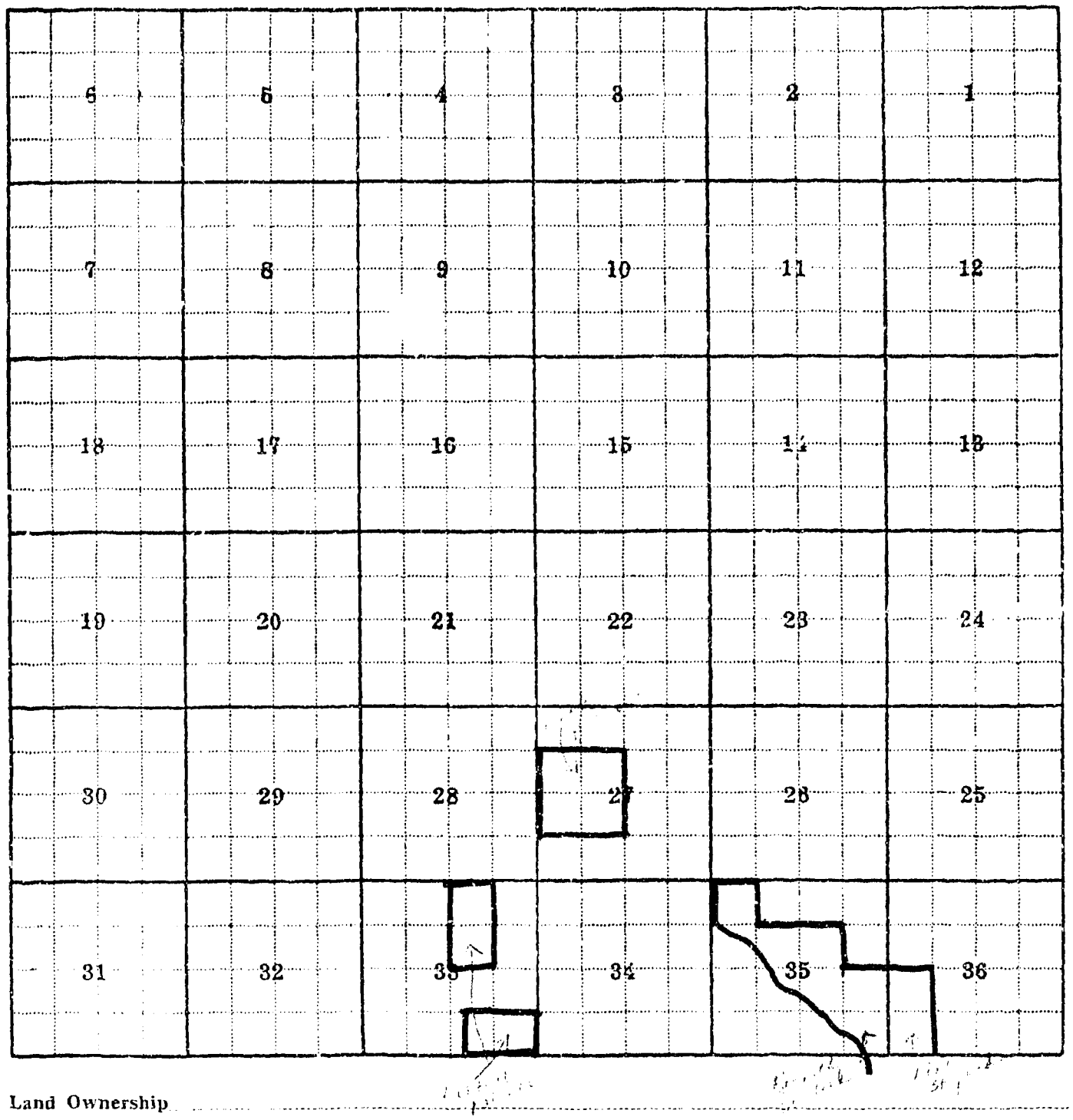

Land Ownership

F-1-A—5M—

County Lake

Farm Checked: Date 6-19-62

By Vaughn

STATE OF MONTANA
STATE ENGINEERS OFFICE
Water Resources Survey

T. 20N R. 20W Plat No. 41

Photo No. 1P-87

Legal Land Owner Samuel A. Steers Address Charlo

Operator Same Address

Water is delivered by:— 1. Private System; 2. Ditch Company; 3. State Project; (4) Federal Project; (5) Irrigation District

App. No. Decree No.	NAME OF APPROPRIATOR TO WHOM DECREED	NAME OF STREAM	Date App. Date Priority	Miner's Inches	In Use	NAME OF DITCH (Water Delivered By)	No.	R/F	Present Irr. Acres	Irrigable Acres
Project					Yes	Fosc A Canal	4/5	R	142.37	

NOTE: R—Denotes Regular Irrigation. F—Flood Irrigation.

Adequate Supply: Yes ✓ No Explain

Remarks

F/D 142.37

River Basin

Also in: Plat No.	Twp.	Rge.	Plat No.	Twp.	Rge.	Plat No.	Twp.	Rge.
Plat No.	Twp.	Rge.	Plat No.	Twp.	Rge.	Plat No.	Twp.	Rge.

Information From:

Sam Steers

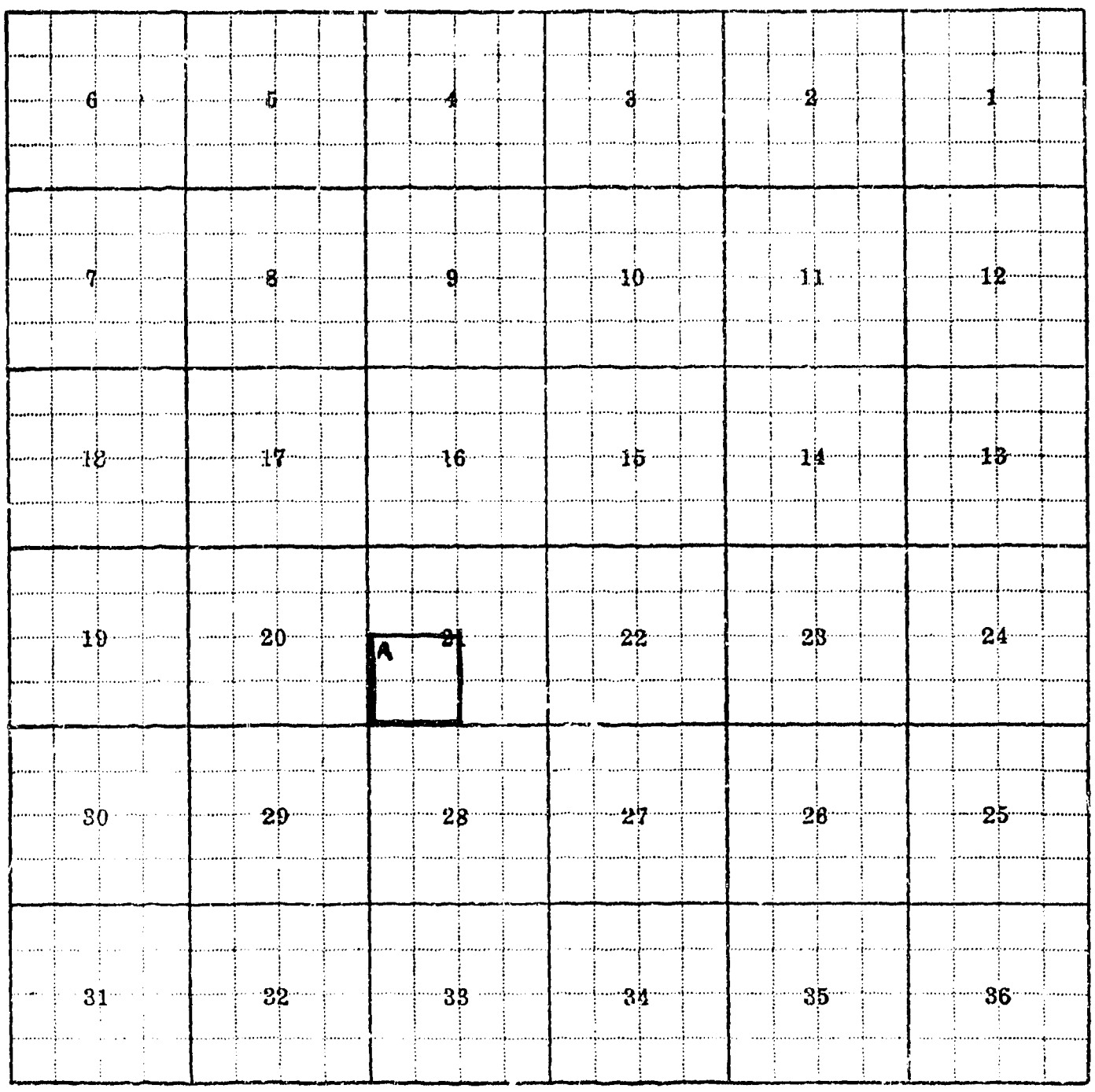

Land Ownership

F-1-A—5M—

County Lake

Farm Checked: Date 6-19-62

By Vaughn

STATE OF MONTANA
STATE ENGINEERS OFFICE
Water Resources Survey

T. 20N. R. 20W. Plat No. 41

Photo No. IP-86, 88

Legal Land Owner A.M. Sterling Co. Address

Operator Arnold Traschel Address Charlo

Water is delivered by:— 1. Private System; 2. Ditch Company; 3. State Project; 4. Federal Project; 5. Irrigation District

App. No. Decree No.	NAME OF APPROPRIATOR TO WHOM DECREED	NAME OF STREAM	Date App. Date Priority	Miner's Inches	In Use	NAME OF DITCH (Water Delivered By)	No.	R/F	Present Irr. Acres	Irrigable Acres
Project					Yes	Post A Canal	4/5	R	50.1	

NOTE: R—Denotes Regular Irrigation. F—Flood Irrigation.

Adequate Supply: Yes ✓ No Explain

Remarks

T.L. 50.1

River Basin

Also in: Plat No.	Twp.	Rge	Plat No.	Twp.	Rge	Plat No.	Twp.	Rge
Plat No.	Twp.	Rge	Plat No.	Twp.	Rge	Plat No.	Twp.	Rge

Information From:

Jerry Traschel

6	5	4	3	2	1
7	8	9	10	11	12
18	17	16	15	14	13
19	20	21	22	23	24
30	29	28	27	26	25
31	32	33	34	35	36

Land Ownership

F-1-A--5M--

County Lake

Farm Checked: Date 6-21-62

By Pete

STATE OF MONTANA
STATE ENGINEERS OFFICE
Water Resources Survey

T 20N R 20W Plat No. 41

Photo No. 1P-88

Legal Land Owner Robert E. Stewart Address

Operator James Wilcott (buying) Address Great Falls

Water is delivered by:— 1. Private System; 2. Ditch Company; 3. State Project; 4. Federal Project; (5) Irrigation District

App. No. Decree No.	NAME OF APPROPRIATOR TO WHOM DECREED	NAME OF STREAM	Date App. Date Priority	Miner's Inches	In Use	NAME OF DITCH (Water Delivered By)	No.	R/F	Present Irr. Acres	Irrigable Acres
Project					Yes	Post A Canal	4/5	R	52.4	

NOTE: R—Denotes Regular Irrigation. F—Flood Irrigation.

Adequate Supply: Yes ✓ No Explain

Remarks

River Basin

Also in: Plat No.	Twp.	Rge	Plat No.	Twp.	Rge	Plat No.	Twp.	Rge
Plat No.	Twp.	Rge	Plat No.	Twp.	Rge	Plat No.	Twp.	Rge

Information From:

Mrs. Stewart

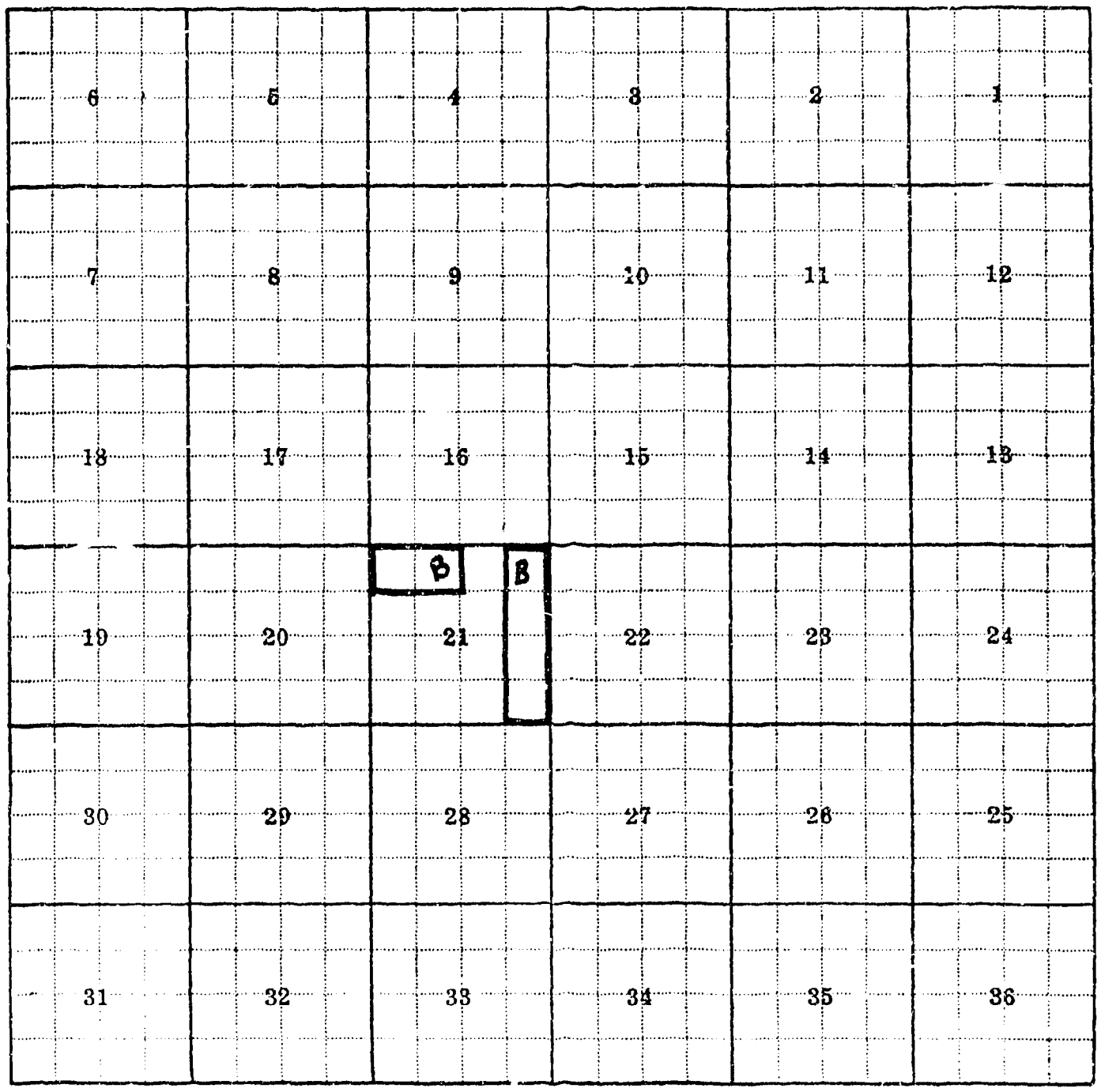

Land Ownership

F-1-A--5M--

County Lake

Farm Checked: Date 6-21-62

By Pete

STATE OF MONTANA
STATE ENGINEERS OFFICE
Water Resources Survey

T 20N R 20W Plat No. 41

Photo No. 1P-87

Legal Land Owner R.E. & Norma Stewart Address Ronan

Operator Same Address

Water is delivered by:— 1. Private System; 2. Ditch Company; 3. State Project; 4. Federal Project; 5. Irrigation District

App. No. Decree No.	NAME OF APPROPRIATOR TO WHOM DECREED	NAME OF STREAM	Date App. Date Priority	Miner's Inches	In Use	NAME OF DITCH (Water Delivered By)	No.	R/F	Present Irr. Acres	Irrigable Acres
Project		Pablo Res.			Yes	Pablo A	4/5	R	69.5	

NOTE: R—Denotes Regular Irrigation. F—Flood Irrigation.

Adequate Supply: Yes No Explain

Remarks

F 1D 69.5

Has not irrigated for several years is trying to get project to change headgate to place where the place can be irrigated. Water for NWSW Sec. 6 listed in Mabel & R.E. Stewart's name.

River Basin

Also in: Plat No.	Twp.	Rge.	Plat No.	Twp.	Rge.	Plat No.	Twp.	Rge.
Plat No.	Twp.	Rge.	Plat No.	Twp.	Rge.	Plat No.	Twp.	Rge.

Information From:

Mrs. Stewart

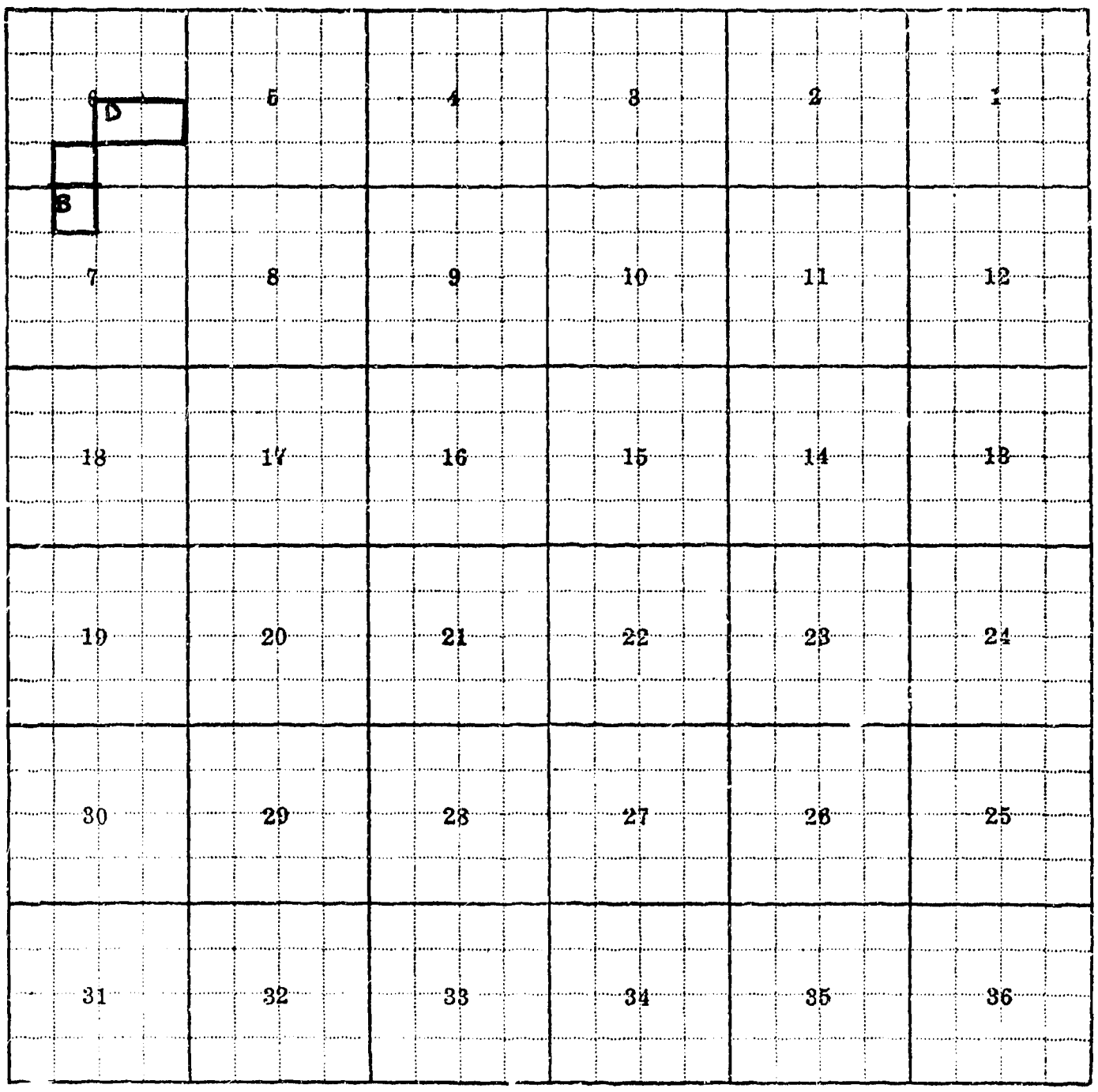

Land Ownership

F-1-A--5M--

County Lake

Farm Checked: Date 6-20-62

By Vaughn

STATE OF MONTANA
STATE ENGINEER'S OFFICE
Water Resources Survey

T 20N R W Plat No. 41

Photo No. U-138, 139

Legal Land Owner Donald L. & Eloy M. Stille Address

Operator John Hughes Address Ronan

Water is delivered by:-- 1. Private System; 2. Ditch Company; 3. State Project; 4. Federal Project; 5. Irrigation District

App. No. Decree No.	NAME OF APPROPRIATOR TO WHOM DECREED	NAME OF STREAM	Date App. Date Priority	Miner's Inches	In Use	NAME OF DITCH (Water Delivered By)	No.	R/F	Present Irr. Acres	Irrigable Acres
Project					No	Ronan A & B laterals	4/5	R	118.6	

NOTE: R—Denotes Regular Irrigation. F—Flood Irrigation.

Adequate Supply: Yes ✓ No Explain

Remarks

File 424 (Ronan)

River Basin

Also in: Plat No.	Twp.	Rge.	Plat No.	Twp.	Rge.	Plat No.	Twp.	Rge.
Plat No.	Twp.	Rge.	Plat No.	Twp.	Rge.	Plat No.	Twp.	Rge.

Information From:

John Hughes

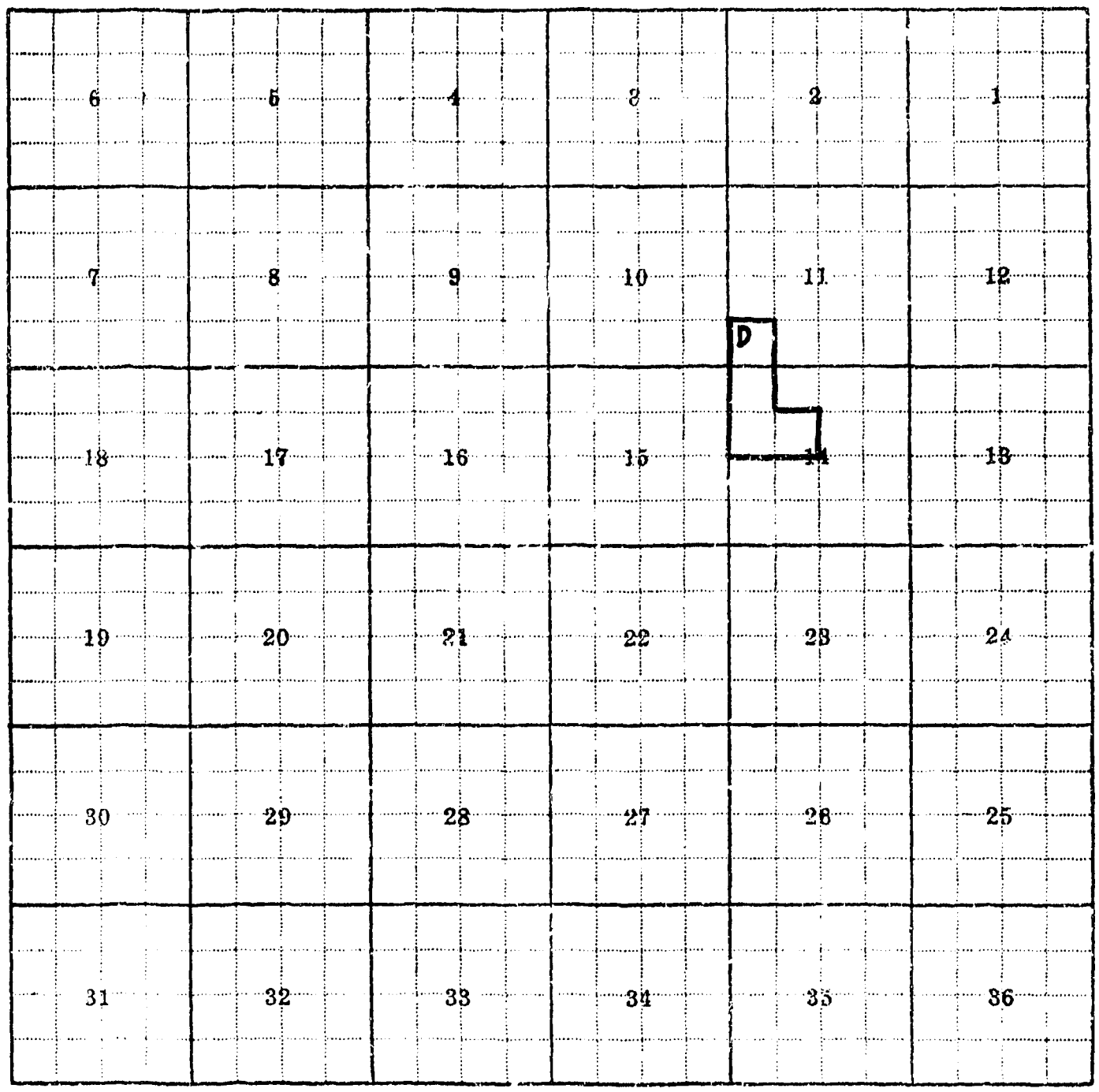

Land Ownership

F-1-A--5M--

County Lake

STATE OF MONTANA
STATE ENGINEERS OFFICE
Water Resources Survey

T. 20N. R. 20W. Plat No. 41

Farm Checked: Date 6-20-62

Photo No. 1R-26, 27

By Pete

Legal Land Owner Wilbur I. & Agnes S. Stipe Address Charlo

Operator Same Address

Water is delivered by:— 1. Private System; 2. Ditch Company; 3. State Project; 4. Federal Project; 5. Irrigation District

App. No. Decree No.	NAME OF APPROPRIATOR TO WHOM DECREED	NAME OF STREAM	Date App. Date Priority	Miner's Inches	In Use	NAME OF DITCH (Water Delivered By)	No.	R/F	Present Irr. Acres	Irrigable Acres
Project		Ninepipe Res.			Yes	East C	4/5	R	145.7	

NOTE: R—Denotes Regular Irrigation. F—Flood Irrigation.

Adequate Supply: Yes No Explain

Remarks

FID 1457

River Basin

Also in: Plat No.	Twp.	Rge.	Plat No.	Twp.	Rge.	Plat No.	Twp.	Rge.
Plat No.	Twp.	Rge.	Plat No.	Twp.	Rge.	Plat No.	Twp.	Rge.

Information From:

Ralph Kerr



Land Ownership

F-1-A--5M-

County Lake

Farm Checked: Date 6-20-62

By Vaughn

STATE OF MONTANA
STATE ENGINEERS OFFICE
Water Resources Survey

T 20N R 20W Plat No. 41

Photo No. 1P-84

Legal Land Owner Heirs of Michel Andrew Susette Address

Operator % R.D. Read Address Ronan

Water is delivered by:— 1. Private System; 2. Ditch Company; 3. State Project; 4. Federal Project; 5. Irrigation District

App. No. Decree No.	NAME OF APPROPRIATOR TO WHOM DECREED	NAME OF STREAM	Date App. Date Priority	Miner's Inches	In Use	NAME OF DITCH (Water Delivered By)	No.	R/F	Present Irr. Acres	Irrig. Ble Acres
Project					Yes	Ronan B lateral	4/5	R	39.8	

NOTE: R—Denotes Regular Irrigation. F—Flood Irrigation.

Adequate Supply: Yes ✓ No Explain

Remarks

Irrig. 39.8

River Basin

Also in: Plat No.	Twp.	Rge.	Plat No.	Twp.	Rge.	Plat No.	Twp.	Rge.
Plat No.	Twp.	Rge.	Plat No.	Twp.	Rge.	Plat No.	Twp.	Rge.

Information From:

Mrs. R.D. Read

6	5	4	3	2	1
7	8	9	10	11	12
18	17	16	15	14	13
19	20	21	22	23	24
30	29	28	27	26	25
31	32	33	34	35	36

Land Ownership

F-1-A—5M—

County Lake

Farm Checked: Date 6-20-62

By Vaughn

STATE OF MONTANA
STATE ENGINEERS OFFICE
Water Resources Survey

T 20N R 20W Plat No. 41

Photo No. 1P-86

Legal Land Owner Robert & Alice Symington Address Ronan

Operator Same Address

Water is delivered by:— 1. Private System; 2. Ditch Company; 3. State Project; 4. Federal Project; 5. Irrigation District

App. No. Decree No.	NAME OF APPROPRIATOR TO WHOM DECREED	NAME OF STREAM	Date App. Date Priority	Miner's Inches	In Use	NAME OF DITCH (Water Delivered By)	No.	R/F	Present Irr. Acres	Irrigable Acres
Project					Yes	Ronan B lateral	4/5	R	53.2	

NOTE: R—Denotes Regular Irrigation. F—Flood Irrigation.

Adequate Supply: Yes ✓ No Explain

Remarks

Is using ditch and sprinkling from creek

River Basin

Also in:	Plat No.	Twp.	Rge	Plat No.	Twp.	Rge	Plat No.	Twp	Rge
	Plat No.	Twp.	Rge	Plat No.	Twp.	Rge	Plat No.	Twp.	Rge

Information From:

Robert Symington

6	5	4	3	2	1
7	8	9	10	11	12
18	17	16	15 F	14	13
19	20	21	22	23	24
30	29	28	27	26	25
31	32	33	34	35	36

Land Ownership

F-1-A--5M--

County Lake

Farm Checked: Date 6-19-62

By Pate

STATE OF MONTANA
STATE ENGINEERS OFFICE
Water Resources Survey

T. 20N R. 20W. Plat No. 41

Photo No. 1F-27

Legal Land Owner James K. & Ella Thomson Address

Operator Thos. Blevins (buying) Address Charlo

Water is delivered by:— 1. Private System; 2. Ditch Company; 3. State Project; 4. Federal Project; 5. Irrigation District

App. No. Decree No.	NAME OF APPROPRIATOR TO WHOM DECREED	NAME OF STREAM	Date App. Date Priority	Miner's Inches	In Use	NAME OF DITCH (Water Delivered By)	No.	R/F	Present Irr. Acres	Irrigable Acres
Project		Ninepipe Res.			Yes	C Canal	4/5	R	106.2	

NOTE: R—Denotes Regular Irrigation. F—Flood Irrigation.

Adequate Supply: Yes No Explain

Remarks

FID 106.2

River Basin

Also in: Plat No.	Twp.	Rge.	Plat No.	Twp.	Rge.	Plat No.	Twp.	Rge.
Plat No.	Twp.	Rge.	Plat No.	Twp.	Rge.	Plat No.	Twp.	Rge.

Information From:

Ralph Kerr

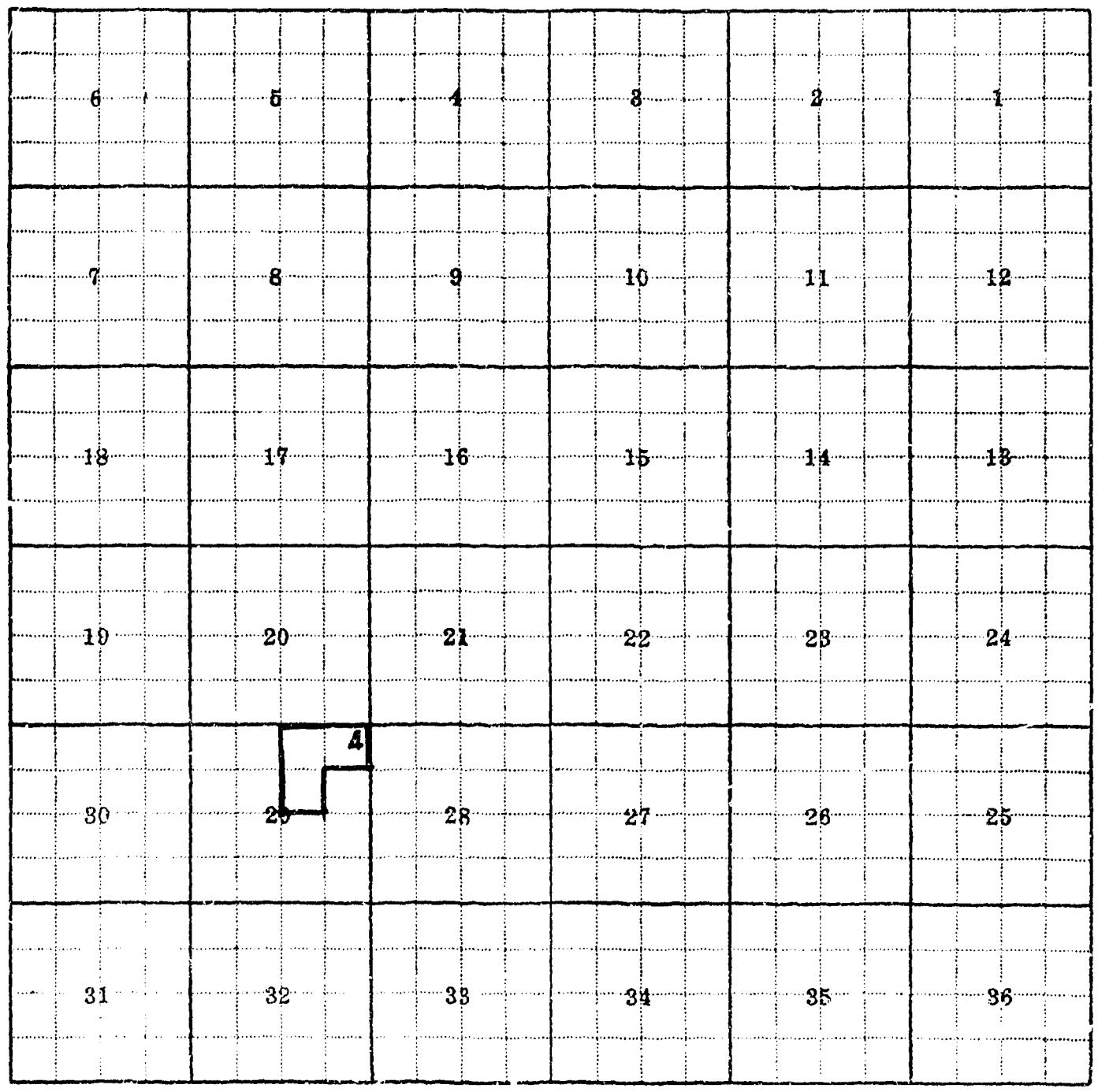

Land Ownership

F-1-A—5M—

County Lake

Farm Checked: Date 6-19-62

By Vaughn

STATE OF MONTANA
STATE ENGINEERS OFFICE
Water Resources Survey

T. 20N. R. 20W. Plat No. 41

Photo No. 1P-88

Legal Land Owner Arnold Traschel Address Charlo

Operator Same Address

Water is delivered by:— 1. Private System; 2. Ditch Company; 3. State Project; 4. Federal Project; 5. Irrigation District

App. No. Decree No.	NAME OF APPROPRIATOR TO WHOM DECREED	NAME OF STREAM	Date App. Date Priority	Miner's Inches	In Use	NAME OF DITCH (Water Delivered By)	No.	R/F	Present Irr. Acres	Irrigable Acres
Project					Yes	Post A Canal	4/5	R	58.1	

NOTE: R—Denotes Regular Irrigation. F—Flood Irrigation.

Adequate Supply: Yes ✓ No Explain

Remarks

F/D 58.1

River Basin

Also in: Plat No.	Twp.	Rge	Plat No.	Twp.	Rge	Plat No.	Twp.	Rge
Plat No.	Twp.	Rge	Plat No.	Twp.	Rge	Plat No.	Twp.	Rge

Information From:

Jerry Traschel

6	5	4	3	2	1
7	8	9	10	11	12
18	17	16	15	14	13
19	20	21	22	23	24
30	29	28	27	26	25
31	32	33	34	35	36

Land Ownership

F-1-A—5M—

County Lake

Farm Checked: Date 6-19-62

By Vaughn

STATE OF MONTANA
STATE ENGINEERS OFFICE
Water Resources Survey

T 20N R 20W Plat No. 41

Photo No. 1P-88

Legal Land Owner Tribal Address

Operator Dan A. Madsen Address Ronan

Water is delivered by:— 1. Private System; 2. Ditch Company; 3 State Project; (4.) Federal Project; Irrigation District

App. No. Decree No.	NAME OF APPROPRIATOR TO WHOM DECREED	NAME OF STREAM	Date App. Date Priority	Miner's Inches	In Use	NAME OF DITCH (Water Delivered By)	No.	R/F	Present Irr. Acres	Irrigable Acres
Project					Yes	Post A Canal	4/5	R	41.5	

NOTE: R—Denotes Regular Irrigation. F—Flood Irrigation.

Adequate Supply: Yes ✓ No Explain

Remarks

River Basin

Also	Plat No.	Twp.	Rge	Plat No.	Twp.	Rge	Plat No.	Twp.	Rge
	Plat No.	Twp	Rge	Plat No.	Twp.	Rge	Plat No.	Twp.	Rge

Information From:

Dan Madsen

6	5	4	3	2	1
7	8	9	10	11	12
18	17	16	15	14	13
19	20	21	22	23	24
30	29	28	27	26	25
31	32	33	34	35	36

Land Ownership

F-1-A—5M—

County Lake

Farm Checked: Date 6-19-62

By Pete

STATE OF MONTANA
STATE ENGINEERS OFFICE
Water Resources Survey

T. 20N R. 20W Plat No. 41

Photo No. 1P-26

Legal Land Owner Ed Turnbull Address

Operator , Tom Cornwall (buying) Address Charlo

Water is delivered by:— 1. Private System; 2. Ditch Company; 3. State Project; 4. Federal Project; 5. Irrigation District

App. No. Decree No.	NAME OF APPROPRIATOR TO WHOM DECREED	NAME OF STREAM	Date App. Date Priority	Miner's Inches	In Use	NAME OF DITCH (Water Delivered By)	No.	R/F	Present Irr. Acres	Irrigable Acres
Project		Ninepipe Res.			Yes	Post C	4/5	R	135.8	

NOTE: R—Denotes Regular Irrigation. F—Flood Irrigation.

Adequate Supply: Yes No Explain

Remarks

FID 136.7

River Basin

Also in: Plat No.	Twp.	Rge	Plat No.	Twp.	Rge	Plat No.	Twp.	Rge
Plat No.	Twp.	Rge	Plat No.	Twp.	Rge	Plat No.	Twp.	Rge

Information From:

Ralph Kerr

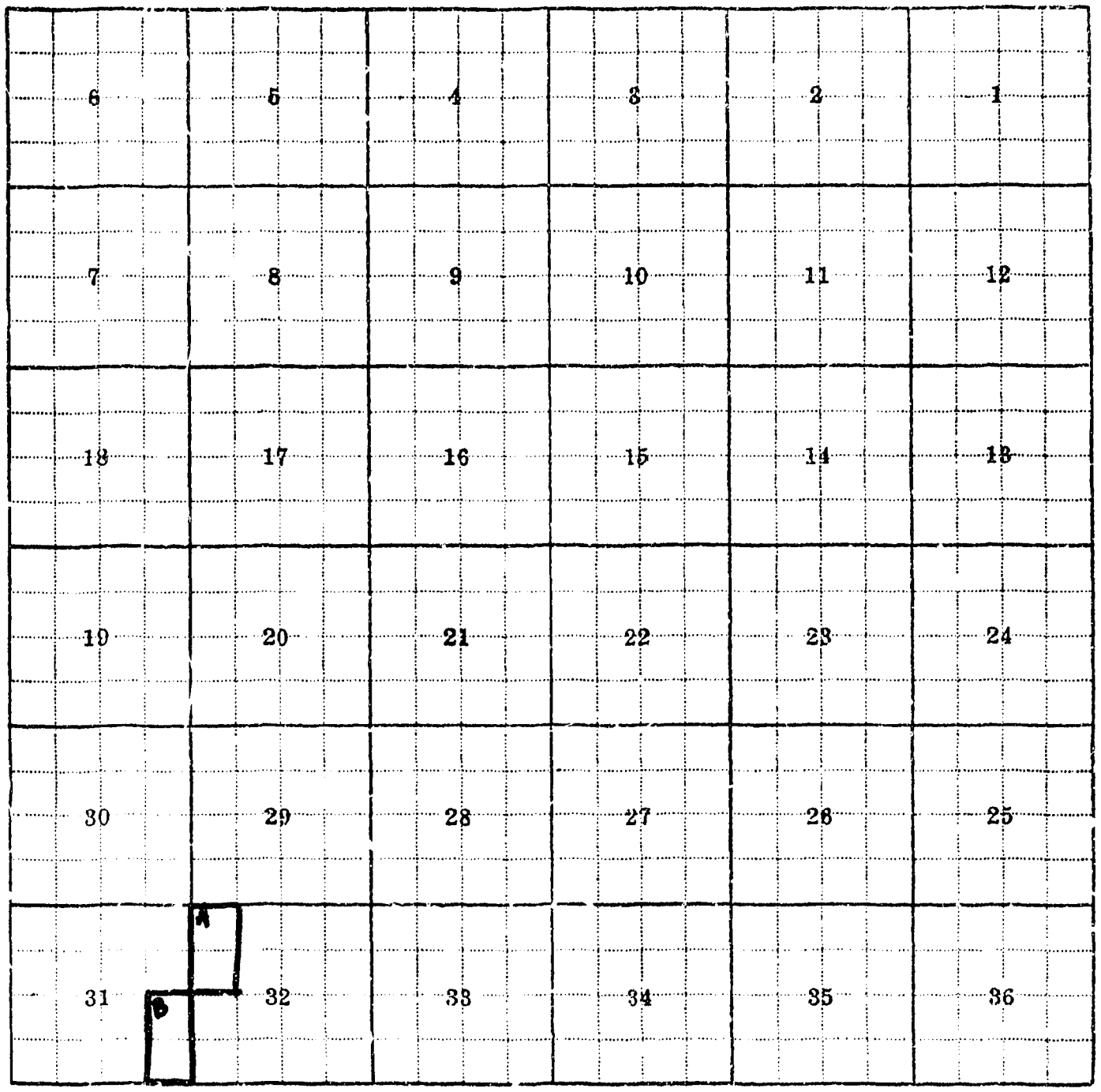

Land Ownership

F-1-A—5M—

County Lake

Farm Checked: Date 6-19-62

By Pete

STATE OF MONTANA
STATE ENGINEERS OFFICE
Water Resources Survey

T 20N R 20W Plat No 41

Photo No. 1F-27

Legal Land Owner Alice C. Wall Address

Operator Frank Wall Address Charlo

Water is delivered by:— 1. Private System; 2. Ditch Company; 3. State Project; 4. Federal Project; 5. Irrigation District

App. No. Decree No.	NAME OF APPROPRIATOR TO WHOM DECREED	NAME OF STREAM	Date App. Date Priority	Miner's Inches	In Use	NAME OF DITCH (Water Delivered By)	No.	R/F	Present Irr. Acres	Irrigable Acres
Project		Ninepipe Res.			Yes	Post C	4/5	R	51	

NOTE: R—Denotes Regular Irrigation. F—Flood Irrigation.

Adequate Supply: Yes No Explain

Remarks

F I D 51.0

River Basin

Also in: Plat No.	Twp.	Rge	Plat No.	Twp.	Rge	Plat No.	Twp.	Rge
Plat No.	Twp.	Rge	Plat No	Twp.	Rge	Plat No.	Twp.	Rge

Information From:

Ralph Kerr

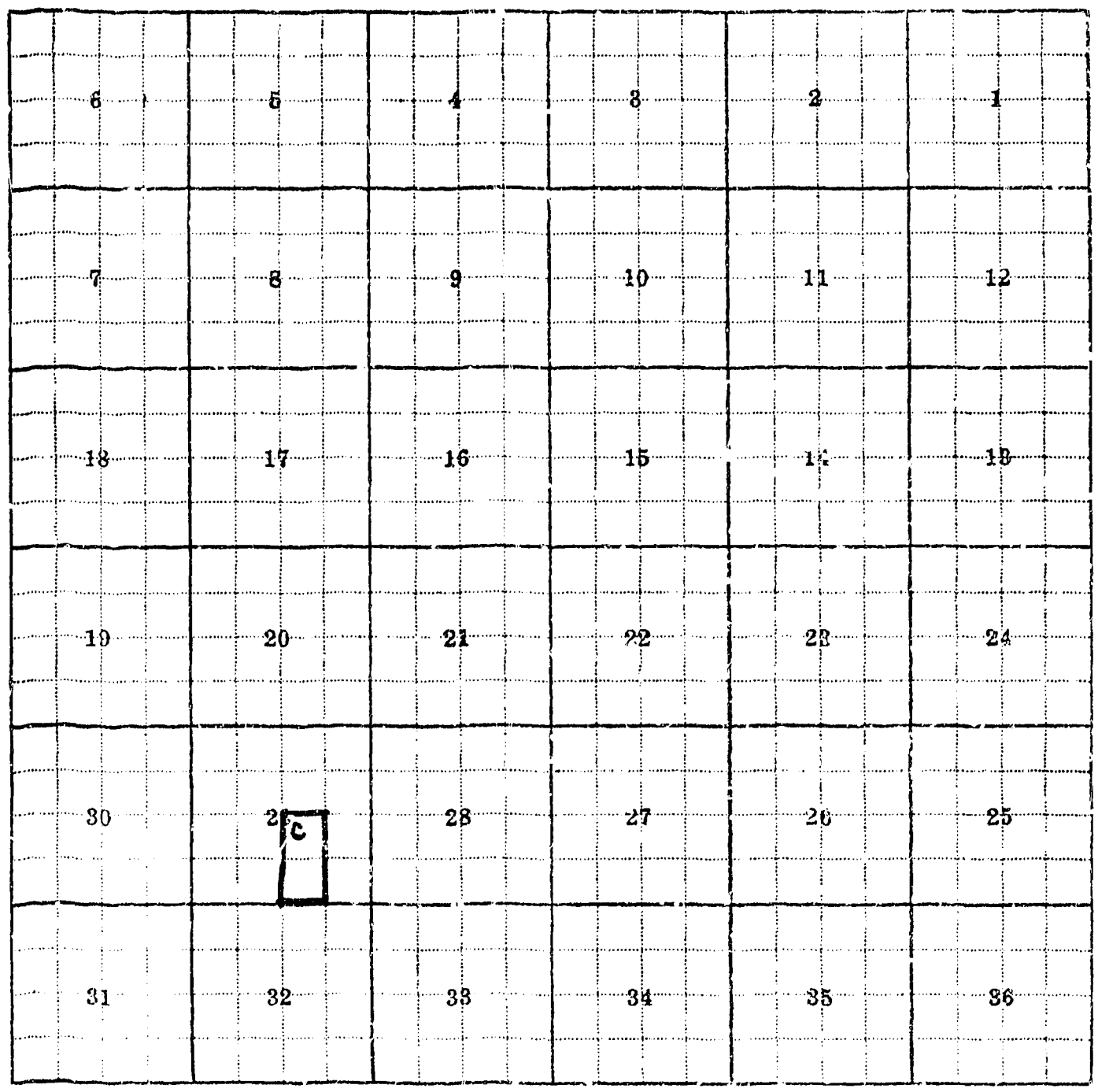

Land Ownership

F-1-A—5M—

County Lake

Farm Checked: Date 6-13-62

By Pete

STATE OF MONTANA
STATE ENGINEERS OFFICE
Water Resources Survey

T 20N R 20W Plat No. 41

Photo No. 1E-27

Legal Land Owner Frank & Elsie Wall Address Charlo

Operator Same Address

Water is delivered by:— 1. Private System; 2. Ditch Company; 3. State Project; (4.) Federal Project; (5.) Irrigation District

App. No. Decree No.	NAME OF APPROPRIATOR TO WHOM DECREED	NAME OF STREAM	Date App. Date Priority	Miner's Inches	In Use	NAME OF DITCH (Water Delivered By)	No.	R/F	Present Irr. Acres	Irrigable Acres
Project		Ninepipe Res			Yes	Post C	4/5	R	44.3	

NOTE: R—Denotes Regular Irrigation F—Flood Irrigation

Adequate Supply: Yes No Explain

Remarks Decreed 4 f.s.

River Basin

Also in: Plat No.	Twp.	Rge	Plat No.	Twp.	Rge	Plat No.	Twp.	Rge
Plat No.	Twp.	Rge	Plat No.	Twp.	Rge	Plat No.	Twp.	Rge

Information From: Ralph Kerr

6	5	4	3	2	1
7	8	9	10	11	12
18	17	16	15	14	13
19	20	21	22	23	24
30	29 F	28	27	26	25
31	32	33	34	35	36

Land Ownership

F-1-A—5M—

County Lake

Farm Checked: Date 6-20-62

By Pete

STATE OF MONTANA
STATE ENGINEERS OFFICE
Water Resources Survey

T. 20N. R. 20W. Plat No. 41

Photo No. 1P-26

Legal Land Owner Lyle V. & Naomi E. Watkins Address Charlo

Operator Same Address

Water is delivered by:— 1. Private System; 2. Ditch Company; 3. State Project; 4. Federal Project; 5. Irrigation District

App. No. Decree No.	NAME OF APPROPRIATOR TO WHOM DECREED	NAME OF STREAM	Date App. Date Priority	Miner's Inches	In Use	NAME OF DITCH (Water Delivered By)	No.	R/F	Present Irr. Acres	Irrigable Acres
Project		Ninepipe Res.			Yes	Post C	4/5	R	138.61	

NOTE: R—Denotes Regular Irrigation. F—Flood Irrigation.

Adequate Supply: Yes No Explain

Remarks

F/D 1E

River Basin

Also in. Plat No.	Twp.	Rge	Plat No.	Twp.	Rge	Plat No.	Twp.	Rge
Plat No.	Twp.	Rge	Plat No.	Twp.	Rge	Plat No.	Twp.	Rge

Information From:

Ralph Kerr

6	5	4	3	2	1
7	8	9	10	11	12
18	17	16	15	14	13
19	20	21	22	23	24
30	29	28	27	26	25
F 31	32	33	34	35	36

Land Ownership

F-1-A—5M—

County Lake

Farm Checked: Date 6-18-62

By Vaughn

STATE OF MONTANA
STATE ENGINEERS OFFICE
Water Resources Survey

T 20N R 20W Plat No. 41

Photo No. 1P-140

Legal Land Owner Frank H. Webster Address Ronan

Operator Same Address

Water is delivered by:— 1. Private System; 2. Ditch Company; 3. State Project; 4. Federal Project; 5. Irrigation District

App. No. Decree No.	NAME OF APPROPRIATOR TO WHOM DECREED	NAME OF STREAM	Date App. Date Priority	Miner's Inches	In Use	NAME OF DITCH (Water Delivered By)	No.	R/F	Present Irr. Acres	Irrigable Acres
Project					Yes	Ronan A Lateral	4/5	R	34.5	

NOTE: R—Denotes Regular Irrigation. F—Flood Irrigation.

Adequate Supply: Yes ✓ No: Explain

Remarks

Graded 34.5"

River Basin

Also in: Plat No.	Twp.	Rge	Plat No.	Twp.	Rge	Plat No.	Twp.	Rge
Plat No.	Twp.	Rge	Plat No.	Twp.	Rge	Plat No.	Twp.	Rge

Information From:

Frank Webster

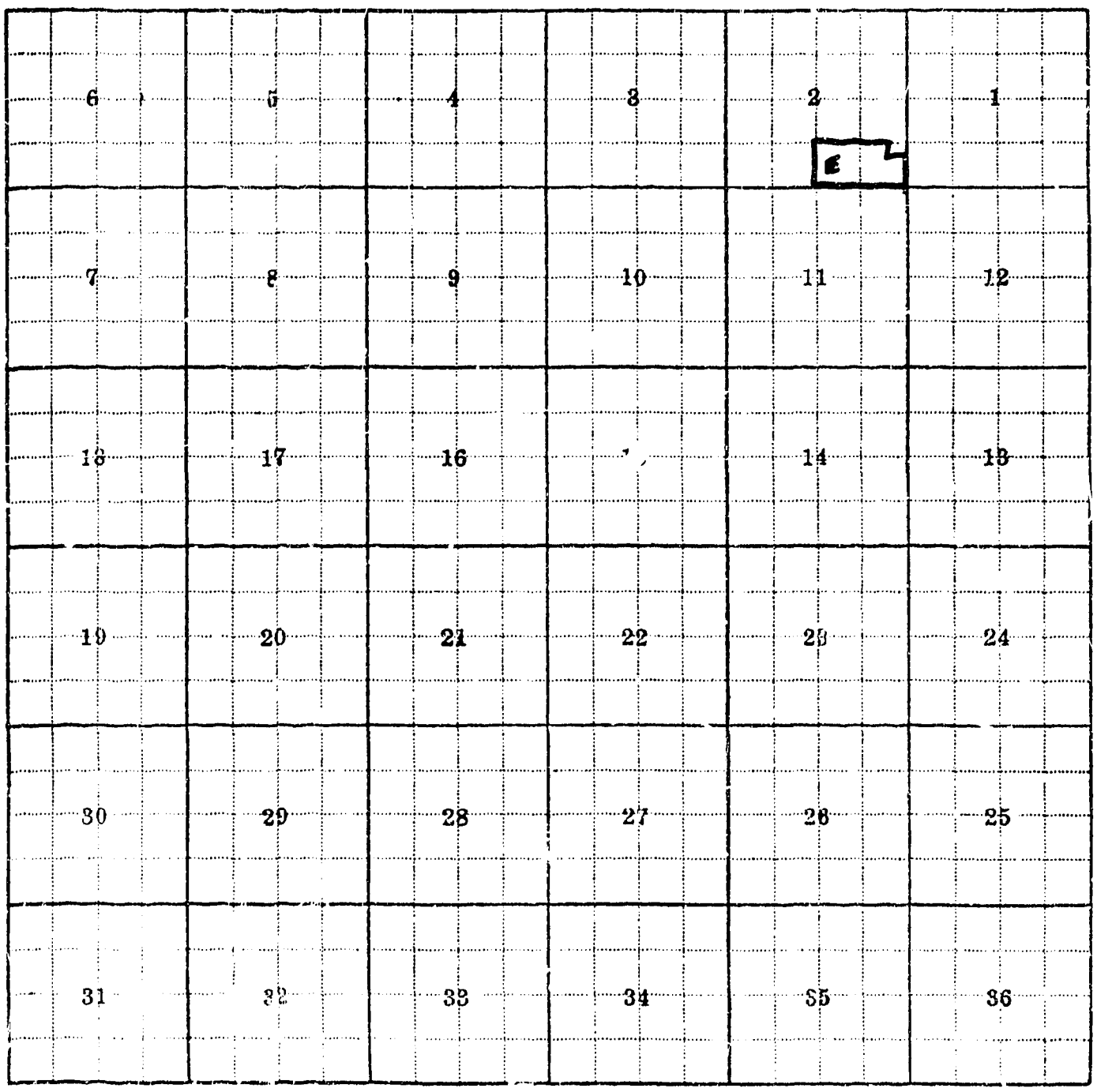

Land Ownership