F-1-A—5M--

County Lake

Farm Checked: Date 9-20-61

By Bill Lambeth

STATE OF MONTANA
STATE ENGINEERS OFFICE
Water Resources Survey

T 22N R 20W Plat No. 26

Photo No. 1P-41

Legal Land Owner Vernon P. Utsond Address Polson

Operator Same Address

Water is delivered by:— 1. Private System; 2. Ditch Company; 3. State Project; (4) Federal Project; (5) Irrigation District

App. No. Decree No.	NAME OF APPROPRIATOR TO WHOM DECREED	NAME OF STREAM	Date App. Date Priority	Miner's Inches	In Use	NAME OF DITCH (Water Delivered By)	No.	R/F	Present Irr. Acres	Irrigable Acres
See Dist.	Project	Flathead River			Yes	Polson B & C Canals	4/5	R	8.2	0

NOTE: R—Denotes Regular Irrigation. F—Flood Irrigation.

Adequate Supply: Yes X No Explain

Remarks

River Basin

Also in.	Plat No.	Twp	Rge.	Plat No.	Twp.	Rge.	Plat No.	Twp.	Rge.
	Plat No.	Twp.	Rge	Plat No.	Twp.	Rge.	Plat No.	Twp.	Rge.

Information From:

Project

6	5	4	3	2	1
7	8	9	10	11	12
18	17	16	15	14	13
19	20	21	22	23	24
30	29	28	27	26	25
31	32	33	34	35	36

Land Ownership

F-1-A—5M—

County Lake

Farm Checked: Date 9-21-61

By Bill Lambeth

STATE OF MONTANA
STATE ENGINEERS OFFICE
Water Resources Survey

T. 22N R. 20W Plat No. 26

Photo No. 1P-149

Legal Land Owner Howard Venetz Address Polson

Operator Same Address

Water is delivered by:— 1. Private System; 2. Ditch Company; 3. State Project; (4.) Federal Project; (5.) Irrigation District

App. No. Decree No.	NAME OF APPROPRIATOR TO WHOM DECREED	NAME OF STREAM	Date App. Date Priority	Miner's Inches	In Use	NAME OF DITCH (Water Delivered By)	No.	R/F	Present Irr. Acres	Irrigable Acres
See Dist.	Project	Twin Res.			Yes	Polson A Canal	4/5	R	3.2	0

NOTE: R—Denotes Regular Irrigation. F—Flood Irrigation.

Adequate Supply. Yes x No. Explain

Remarks

River Basin

Also in: Plat No. Twp. Rge.	Plat No. Twp. Rge.	Plat No. Twp. Rge.
Plat No. Twp. Rge.	Plat No. Twp. Rge.	Plat No. Twp. Rge.

Information From:

Project

6	5	4	3	2	1
7	8	9	10	11	12
18	17	16	15	14	13
19	20	21	22	23	24
30	29	28	27	26	25
31	32	33	34	35	36

Land Ownership _____

F-1-A—5M—

Co y Lake

Farm Checked: Date 9-20-61

By Bill Lambeth

STATE OF MONTANA
STATE ENGINEERS OFFICE
Water Resources Survey

T 22N R 20W Plat No. 26

Photo No. 1P-41

Legal Land Owner W.C. Vincent Address Polson

Operator Same Address

Water is delivered by:— 1. Private System; 2. Ditch Company; 3. State Project; 4. Federal Project; 5. Irrigation District

App. No. Decree No.	NAME OF APPROPRIATOR TO WHOM DECREED	NAME OF STREAM	Date App. Date Priority	Miner's Inches	In Use	NAME OF DITCH (Water Delivered By)	No.	R/F	Present Irr. Acres	Irrigable Acres
See Dist.	Project	Flathead River			Yes	Polson C Ditch	4/5	R	6.2	0

NOTE: R—Denotes Regular Irrigation. F—Flood Irrigation.

Adequate Supply: Yes X No Explain

Remarks

River Basin

Also in: Plat No.	Twp.	Rge.	Plat No.	Twp.	Rge.	Plat No.	Twp.	Rge.
Plat No.	Twp.	Rge.	Plat No.	Twp.	Rge.	Plat No.	Twp.	Rge.

Information From

Project

6	5	4	3	2	1
7	8	9	10	11	12
18	17	16	15	14	13
19	20	21	22	23	24
30	29	28	27	26	25
31	32	33	34	35	36

Land Ownership _____

F-1-A—5M—

County Lake

Farm Checked: Date 9-25-61

By Bill Lambeth

STATE OF MONTANA
STATE ENGINEERS OFFICE
Water Resources Survey

T 22N R 20W Plat No. 26

Photo No. 1P-74

Legal Land Owner William F. Voss - NE¼NW¼ (32/60 N) Address Polson

Operator Same - 1.45 acres in Lot 3 (Tr. 2A) Sec. 2 Address

Water is delivered by:— 1. Private System; 2. Ditch Company; 3. State Project; 4. Federal Project; 5. Irrigation District

App. No. Decree No.	NAME OF APPROPRIATOR TO WHOM DECREED	NAME OF STREAM	Date App. Date Priority	Miner's Inches	In Use	NAME OF DITCH (Water Delivered By)	No.	R/F	Present Irr. Acres	Irrigable Acres
See Dist.	Project	Flathead River			Yes	Polson B Canal	4/5	R	1.0	0

NOTE: R—Denotes Regular Irrigation. F—Flood Irrigation.

Adequate Supply: Yes X No Explain

Remarks

602.4' from SW Corner of Lot 3, Sec. 2 on Flathead Lake

River Basin

Also in: Plat No. Twp. Rge. Plat No. Twp. Rge. Plat No. Twp. Rge.
Plat No. Twp. Rge. Plat No. Twp. Rge. Plat No. Twp. Rge.

Information From:

Project

6	5	4	3	2	1
7	8	9	10	11	12
18	17	16	15	14	13
19	20	21	22	23	24
30	29	28	27	26	25
31	32	33	34	35	36

Land Ownership _____

_____

_____

F-1-A—5M—

County Lake

Farm Checked: Date 9-19-61

By Bill Lambeth

STATE OF MONTANA
STATE ENGINEERS OFFICE
Water Resources Survey

T 22N R 20W Plat No. 26

Photo No. 1P-74

Legal Land Owner Percy B. Wells in NW¼SESE, Sec. 3 Address Polson

Operator Same (Lots B & E-0.8 ac.) (Lots C & F-1.0 ac.) Address

Water is delivered by:— 1. Private System; 2. Ditch Company; 3. State Project; 4. Federal Project; 5. Irrigation District

App. No. Decree No.	NAME OF APPROPRIATOR TO WHOM DECREED	NAME OF STREAM	Date App. Date Priority	Miner's Inches	In Use	NAME OF DITCH (Water Delivered By)	No.	R/F	Present Irr. Acres	Irrigable Acres
See Dist.	Project	Flathead River			Yes	Polson B Canal	4/5	R	1.8	0

NOTE: R—Denotes Regular Irrigation. F—Flood Irrigation.

Adequate Supply: Yes x No Explain

Remarks

River Basin

Also in: Plat No.	Twp.	Rge.	Plat No.	Twp.	Rge.	Plat No.	Twp.	Rge.
Plat No.	Twp.	Rge.	Plat No.	Twp.	Rge.	Plat No.	Twp.	Rge.

Information From:

Project

6	5	4	3	2	1
7	8	9	10	11	12
18	17	16	15	14	13
19	20	21	22	23	24
30	29	28	27	26	25
31	32	33	34	35	36

Land Ownership _____

_____

_____

F-1-A—5M—

County Lake

Farm Checked: Date 9-21-61

By Bill Lambeth

STATE OF MONTANA
STATE ENGINEERS OFFICE
Water Resources Survey

T. 22N. R. 20W. Plat No. 26

Photo No. 1P-75

Legal Land Owner Williams Addition to Lakeview Tracts * Address

Operator See Below (N½NENE, Sec. 10) Address Polson

Water is delivered by:— 1. Private System; 2. Ditch Company; 3. State Project; (4.) Federal Project; (5.) Irrigation District

App. No. Decree No.	NAME OF APPROPRIATOR TO WHOM DECREED	NAME OF STREAM	Date App. Date Priority	Miner's Inches	In Use	NAME OF DITCH (Water Delivered By)	No.	R/F	Present Irr. Acres	Irrigable Acres
	Jean Turnage				4.45					
Harold	T. Karlsgodt				3.60					
	Roger & Marjory Davis				2.20					
	Gerald S. Johnson				1.10					
See Dist.	Project	Flathead River			Yes	Polson C Canal	4/5	R	11.35	0

NOTE: R—Denotes Regular Irrigation. F—Flood Irrigation.

Adequate Supply: Yes X No Explain

Remarks

*See special plat in ownership papers.

River Basin

Also in: Plat No.	Twp.	Rge.	Plat No.	Twp.	Rge.	Plat No.	Twp.	Rge.
Plat No.	Twp.	Rge.	Plat No.	Twp.	Rge.	Plat No.	Twp.	Rge.

Information From:

Project

6	5	4	3	2	1
7	8	9	10	11	12
18	17	16	15	14	13
19	20	21	22	23	24
30	29	28	27	26	25
31	32	33	34	35	36

Land Ownership

F-1-A—5M—

County Lake

Farm Checked: Date 9-21-61

By Bill Lambeth

STATE OF MONTANA
STATE ENGINEERS OFFICE
Water Resources Survey

T. 22N R. 20W Plat No. 26

Photo No. 1P-75

Legal Land Owner Anna K. Williams Address Polson

Operator Same Address

Water is delivered by:— 1. Private System; 2. Ditch Company; 3. State Project; (4.) Federal Project; (5.) Irrigation District

App. No. Decree No.	NAME OF APPROPRIATOR TO WHOM DECREED	NAME OF STREAM	Date App. Date Priority	Miner's Inches	In Use	NAME OF DITCH (Water Delivered By)	No.	R/F	Present Irr. Acres	Irrigable Acres
See Dist.	Project	Flathead River		3.6ac.	Yes	Polson C Canal	4/5	R	3.6	0

NOTE: R—Denotes Regular Irrigation. F—Flood Irrigation.

Adequate Supply: Yes X No Explain

Remarks

River Basin

Also in: Plat No.	Twp.	Rge.	Plat No.	Twp.	Rge.	Plat No.	Twp.	Rge.
Plat No.	Twp.	Rge.	Plat No.	Twp.	Rge.	Plat No.	Twp.	Rge.

Information From:

Project

6	5	4	3	2	1
7	8	9	10	11	12
18	17	16	15	14	13
19	20	21	22	23	24
30	29	28	27	26	25
31	32	33	34	35	36

Land Ownership

F-1-A—5M—

County Lake

Farm Checked: Date 9-25-61

By Bill Lambeth

STATE OF MONTANA
STATE ENGINEERS OFFICE
Water Resources Survey

T. 22N R. 20W Plat No. 26

Photo No. 12-74

Legal Land Owner D.W. Young Address Polson

Operator Same - Tract in SESW, Sec. 2 Address

Water is delivered by:— 1. Private System; 2. Ditch Company; 3. State Project; 4. Federal Project; 5. Irrigation District

App. No. Decree No.	NAME OF APPROPRIATOR TO WHOM DECREED	NAME OF STREAM	Date App. Date Priority	Miner's Inches	In Use	NAME OF DITCH (Water Delivered By)	No.	R/F	Present Irr. Acres	Irrigable Acres
See Dist.	Project	Flathead River		3.9	Yes	Polson B Canal	4/5	R	3.9	0

NOTE: R—Denotes Regular Irrigation. F—Flood Irrigation.

Adequate Supply: Yes X No Explain

Remarks

River Basin

Also in: Plat No.	Twp.	Rge.	Plat No.	Twp.	Rge.	Plat No.	Twp.	Rge.
Plat No.	Twp.	Rge.	Plat No.	Twp.	Rge.	Plat No.	Twp.	Rge.

Information From:

Project

6	5	4	3	2	1
7	8	9	10	11	12
18	17	16	15	14	13
19	20	21	22	23	24
30	29	28	27	26	25
31	32	33	34	35	36

TRACT

Land Ownership

F-1-A—5M—

County Lake

Farm Checked: Date 9-19-61

By Bill Lambeth

STATE OF MONTANA
STATE ENGINEERS OFFICE
Water Resources Survey

T. 22N. R. 20W. Plat No. 26

Photo No. 1P-74

Legal Land Owner S.C. & Donald Young Address Polson

Operator Same -E½ of West 4.01 acres in E½ Lot 2 Address

Water is delivered by:— 1. Private System; 2. Ditch Company; 3. State Project; 4. Federal Project; 5. Irrigation District

App. No. Decree No.	NAME OF APPROPRIATOR TO WHOM DECREED	NAME OF STREAM	Date App. Date Priority	Miner's Inches	In Use	NAME OF DITCH (Water Delivered By)	No.	R/F	Present Irr. Acres	Irrigable Acres
See Proj.		Flathead River			Yes	Polson B Canal	4/5	R	1.6	0

NOTE: R—Denotes Regular Irrigation. F—Flood Irrigation.

Adequate Supply: Yes X No Explain

Remarks

River Basin

Also in: Plat No. Twp. Rge.	Plat No. Twp. Rge.	Plat No. Twp. Rge.
Plat No. Twp. Rge.	Plat No. Twp. Rge.	Plat No. Twp. Rge.

Information From:

Project

6	5	4	3	2	1
7	8	9	10	11	12
18	17	16	15	14	13
19	20	21	22	23	24
30	29	28	27	26	25
31	32	33	34	35	36

Land Ownership

County Lake

Farm Checked: Date 6-13-62

By Bill & John

STATE OF MONTANA
STATE ENGINEERS OFFICE
Water Resources Survey

T 22N R 19W Plat No. 27

Photo No. 1P-172 & 171

Legal Land Owner Merle C. & Carol Anderson Address Polson Rt. #1

Operator Same Address

Water is delivered by:— 1. Private System; 2. Ditch Company; 3. State Project; (4) Federal Project; (5) Irrigation District

App. No. Decree No.	NAME OF APPROPRIATOR TO WHOM DECREED	NAME OF STREAM	Date App. Date Priority	Miner's Inches	In Use	NAME OF DITCH (Water Delivered By)	No.	R/F	Present Irr. Acres	Irrigable Acres
See Dist.		Project Water			Yes	Pablo Feeder Canal	4/5	R	60.49	0

NOTE: R—Denotes Regular Irrigation. F—Flood Irrigation.

Adequate Supply: Yes No Explain

Remarks

12.22 acres, 48.27 acres - F.I.D.

River Basin

Also in: Plat No. Twp. Rge.	Plat No. Twp. Rge.	Plat No. Twp. Rge.
Plat No. Twp. Rge.	Plat No. Twp. Rge.	Plat No. Twp. Rge.

Information From:

Project & Field Survey

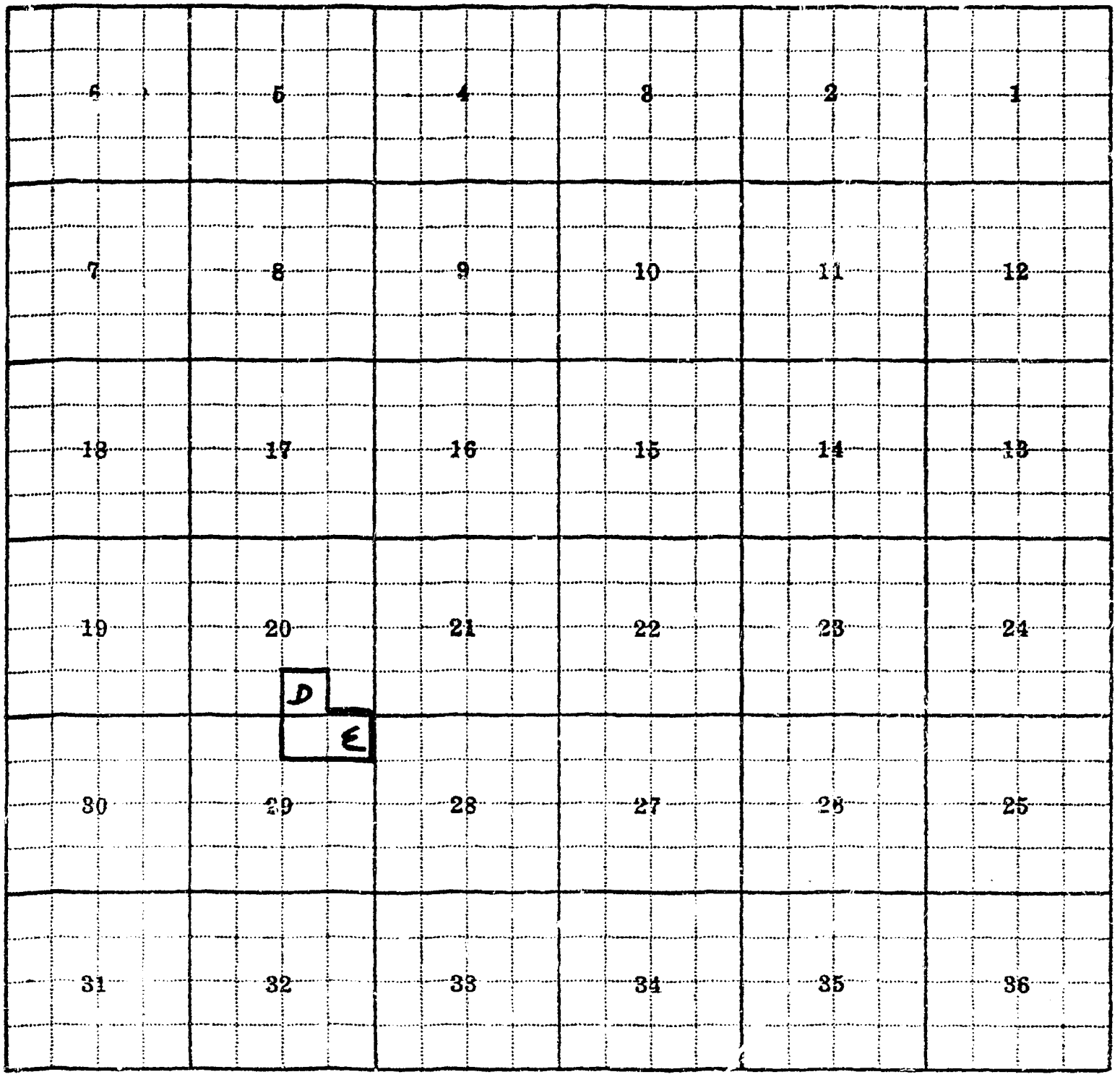

Land Ownership

F-1-A—5M—

County Lake

Farm Checked: Date 6-15-62

By Bill & John

STATE OF MONTANA
STATE ENGINEERS OFFICE
Water Resources Survey

T 22N R 19W Plat No. 27

Photo No. 1P-171

Legal Land Owner Mercaline Ashley Address Polson Rt. #1

Operator Same Address

Water is delivered by:— (1) Private System; 2. Ditch Company; 3. State Project; 4. Federal Project; 5. Irrigation District

App. No. Decree No.	NAME OF APPROPRIATOR TO WHOM DECREED	NAME OF STREAM	Date App. Date Priority	Miner's Inches	In Use	NAME OF DITCH (Water Delivered By)	No.	R/F	Present Irr. Acres	Irrigable Acres
S-1081	Mercaline Ashley	Big Creek	1909	32.6AF	Yes	Bousquet D.	1	R	16.3	0

NOTE: R—Denotes Regular Irrigation. F—Flood Irrigation.

Adequate Supply: Yes x No. Explain

Remarks

*1081 is allotment No. Secretarial Right - 1.7 acres in SE¼NE¼, 14.6 acres in SW¼NE¼ Sec. 20

River Basin

Also in:								
Plat No.	Twp.	Rge.	Plat No.	Twp.	Rge.	Plat No.	Twp.	Rge.
Plat No.	Twp.	Rge.	Plat No.	Twp.	Rge.	Plat No.	Twp.	Rge.

Information From:

Clarence Keyser

6	5	4	3	2	1
7	8	9	10	11	12
18	17	16	15	14	13
19	20	21	22	23	24
30	29	28	27	26	25
31	32	33	34	35	36

Land Ownership _____

_____

_____

F-1-A--5M--

County Lake

Farm Checked: Date 6-13-62

By Bill & John

STATE OF MONTANA
STATE ENGINEERS OFFICE
Water Resources Survey

T. 22N. R. 19W. Plat No. 27

Photo No. 1P-172

Legal Land Owner Rose Ashley Address Polson Rt. #1

Operator Same Address

Water is delivered by:— (1) Private System; 2. Ditch Company; 3. State ect; 4. Federal Project; 5. Irrigation District

App. No. Decree No.	NAME OF APPROPRIATOR TO WHOM DECREED	NAME OF STREAM	Date App. Date Priority	Miner's Inches	In Use	NAME OF DITCH (Water Delivered By)	No.	R/F	Present Irr. Acres	Irrigable Acres
S-1076	Rose Ashley	Unnamed Stream	1895	1000	gal per day for stock		/			
						NO IRRIGATION				

NOTE: R—Denotes Regular Irrigation. F—Flood Irrigation.

Adequate Supply: Yes No Explain

Remarks

S-1076 is Allotment No. Secretarial Right - N½NE¼ Sec. 30

River Basin

Also in: Plat No.	Twp.	Rge.	Plat No.	Twp.	Rge.	Plat No.	Twp.	Rge.
Plat No.	Twp.	Rge.	Plat No.	Twp.	Rge.	Plat No.	Twp.	Rge.

Information From:

Field Survey & Project

6	5	4	3	2	1
7	8	9	10	11	12
18	17	16	15	14	13
19	20	21	22	23	24
30	29	28	27	26	25
31	32	33	34	35	36

Land Ownership

F-1-A—5M—

County Lake, T 22N R 19W Plat No. 27

Farm Checked: Date 6-12-62 Photo No. 1P-172

By Bill & John

STATE OF MONTANA
STATE ENGINEERS OFFICE
Water Resources Survey

Legal Land Owner L.G. Baertsch Address Folson Rt. #1

Operator Same Address

Water is delivered by:— 1. Private System; 2. Ditch Company; 3. State Project; (4) Federal Project; (5) Irrigation District

App. No. Decree No.	NAME OF APPROPRIATOR TO WHOM DECREED	NAME OF STREAM	Date App. Date Priority	Miner's Inches	In Use	NAME OF DITCH (Water Delivered By)	No.	R/F	Present Irr. Acres	Irrigable Acres
See Dist.		Project Water			Yes	Pablo Feeder Canal	4/5	R	25.5	0

NOTE: R—Denotes Regular Irrigation. F—Flood Irrigation.

Adequate Supply: Yes ✓ No Explain

Remarks 25.5 ac. ½ D.D.

River Basin

Also in: Plat No. Twp. Rge.	Plat No. Twp. Rge.	Plat No. Twp. Rge.
Plat No. Twp. Rge.	Plat No. Twp. Rge.	Plat No. Twp. Rge.

Information From:

Field Survey & Project

6	5	4	3	2	1
7	8	9	10	11	12
18	17	16	15	14	13
19	20	21	22	23	24
30	29	28 D	27	26	25
31	32	33	34	35	36

Land Ownership

F-1-A—5M—

County Lake

Farm Checked: Date 6-12-62

By Bill & John

STATE OF MONTANA
STATE ENGINEERS OFFICE
Water Resources Survey

T. 22N R. 19W Plat No. 27

Photo No. 1P-172

Legal Land Owner Edward F. & Pauline R. Bartell Address Polson Rt. #1

Operator Same Address

Water is delivered by:-- 1. Private System; 2. Ditch Company; 3. State Project; (4) Federal Project; (5) Irrigation District

App. No. Decree No.	NAME OF APPROPRIATOR TO WHOM DECREED	NAME OF STREAM	Date App. Date Priority	Miner's Inches	In Use	NAME OF DITCH (Water Delivered By)	No.	R/F	Present Irr. Acres	Irrigable Acres
See Dist.		Project Water			Yes	Pablo Feeder	4/5	R	8.38	0
S-1079	Henry Ashley	Unnamed Stream	1895	1000	gal per day for stock (part)					

NOTE: R—Denotes Regular Irrigation. F—Flood Irrigation.

Adequate Supply: Yes ✓ No Explain

Remarks 8.38 ac, 3 S.S.

River Basin

Also in: Plat No. Twp. Rge.	Plat No. Twp. Rge.	Plat No. Twp. Rge.
Plat No. Twp. Rge.	Plat No. Twp. Rge.	Plat No. Twp. Rge.

Information From:

Project & Field Survey

6	5	4	3	2	1
7	8	9	10	11	12
18	17	16	15	14	13
19	20	21	22	23	24
30	29	28	27	26	25
31	32	33	34	35	36

Land Ownership

F-1-A—5M—

County Lake

Farm Checked: Date 6-12-62

By Bill & John

STATE OF MONTANA
STATE ENGINEERS OFFICE
Water Resources Survey

T 22N R 19W Plat No. 27

Photo No. 1P-146

Legal Land Owner Daniel B. & PearleR. Baumgartner Address Polson Rt. #1

Operator Same Address

Water is delivered by:— 1. Private System; 2. Ditch Company; 3. State Project; (4.) Federal Project; (5.) Irrigation District

App. No. Decree No.	NAME OF APPROPRIATOR TO WHOM DECREED	NAME OF STREAM	Date App. Date Priority	Miner's Inches	In Use	NAME OF DITCH (Water Delivered By)	No.	R/F	Present Irr. Acres	Irrigable Acres
See Dist.		Project Water		17.5 ac.	Yes	Pablo Feeder Canal	4/5	R	17.5	0

NOTE: R—Denotes Regular Irrigation. F—Flood Irrigation.

Adequate Supply: Yes ✓ No Explain

Remarks

17.5 ac I. D. D.

River Basin

Also in: Plat No. Twp. Rge.	Plat No. Twp. Rge.	Plat No. Twp. Rge.
Plat No. Twp. Rge.	Plat No. Twp. Rge.	Plat No. Twp. Rge.

Information From:

Field Survey & Project

6	5	4	3	2	1
7	8	9	10	11	12
18	17	16	15	14	13
19	20	21	22	23	24
30	29	28	27	26	25
31	32	33	34	35	36

Land Ownership

F-1-A—5M –

County Lake

Farm Checked: Date 6-15-62

By Bill & John

STATE OF MONTANA
STATE ENGINEERS OFFICE
Water Resources Survey

T 22N R 19W Plat No. 27

Photo No. 1P-171

Legal Land Owner Heirs of Camille Bisson Address Polson Rt. #1

Operator Mrs. Camille Bisson Address

Water is delivered by:— (1) Private System; 2. Ditch Company; 3. State Project; 4. Federal Project; 5. Irrigation District

App. No. Decree No.	NAME OF APPROPRIATOR TO WHOM DECREED	NAME OF STREAM	Date App. Date Priority	Miner's Inches	In Use	NAME OF DITCH (Water Delivered By)	No.	R/F	Present Irr. Acres	Irrigable Acres
S-1844	Mary M. Bisson	Big Creek	1910	9.4AF		Dubay-Minesinger D.	1	R	4.7	0
See Dist.					Yes	Pablo Feeder Canal	4/5	R	6.0	0
									10.7	

NOTE: R—Denotes Regular Irrigation. F—Flood Irrigation.

Adequate Supply: Yes x No Explain

Remarks

*1844 is allotment No. Secretarial Right - 4.7 acres in NW¼SW¼, Sec. 20

River Basin

Also in: Plat No. Twp. Rge. Plat No. Twp. Rge. Plat No. Twp. Rge.
Plat No. Twp. Rge. Plat No. Twp. Rge. Plat No. Twp. Rge.

Information From:

Clarence Keyser

6	5	4	3	2	1
7	8	9	10	11	12
18	17	16	15	14	13
19	# 20	21	22	23	24
30	29	28	27	26	25
31	32	33	34	35	36

Land Ownership _____

_____

_____

F-1-A—5M—

County Lake

Farm Checked: Date 6-13-62

By Bill & John

STATE OF MONTANA
STATE ENGINEERS OFFICE
Water Resources Survey

T. 22N R. 19W Plat No. 27

Photo No. 1P-171

Legal Land Owner Mary D. Bisson Address Polson Rt. #1

Operator Same Address

Water is delivered by:— 1. Private System; 2. Ditch Company; 3. State Project; (4) Federal Project; (5) Irrigation District

App. No. Decree No.	NAME OF APPROPRIATOR TO WHOM DECREED	NAME OF STREAM	Date App. Date Priority	Miner's Inches	In Use	NAME OF DITCH (Water Delivered By)	No.	R/F	Present Irr. Acres	Irrigable Acres
S-1843	Edwin M. Bisson	Big Creek	1910	0.4AF	Stock					
See Dist					Yes	Pablo Feeder Canal	4/5	R	7.84	0

NOTE: R—Denotes Regular Irrigation. F—Flood Irrigation.

Adequate Supply: Yes ..... No ..... Explain .....

Remarks

*1843 is allotment No. Secretarial Right - 0.2 acres in NE¼SW¼ Sec. 20

7.84 F.S. ok

River Basin

Also in: Plat No.	Twp.	Rge.	Plat No.	Twp.	Rge.	Plat No.	Twp.	Rge.
Plat No.	Twp.	Rge.	Plat No.	Twp.	Rge.	Plat No.	Twp.	Rge.

Information From:

Field Survey

6	5	4	3	2	1
7	8	9	10	11	12
18	17	16	15	14	13
19	20	21	22	23	24
30	29	28	27	26	25
31	32	33	34	35	36

G

Land Ownership _____

F-1-A—5M—

County Lake

Farm Checked: Date 6-15-62

By Bill & John

STATE OF MONTANA
STATE ENGINEERS OFFICE
Water Resources Survey

T22N R 19W Plat No. 27

Photo No. 1P-171

Legal Land Owner Mary L. Bisson Address Polson Rt. #1

Operator Heirs Address

Water is delivered by:— (1.) Private System; 2. Ditch Company; 3. State Project; 4. Federal Project; 5. Irrigation District

App. No. Decree No.	NAME OF APPROPRIATOR TO WHOM DECREED	NAME OF STREAM	Date App. Date Priority	Miner's Inches	In Use	NAME OF DITCH (Water Delivered By)	No.	R/F	Present Irr. Acres	Irrigable Acres
S-1827	Mary Lucy Bisson	Bisson Creek	1888&1893	100AF	Yes	Bousquet Ditch	1	R	50.0	0

NOTE: R—Denotes Regular Irrigation. F—Flood Irrigation.

Adequate Supply: Yes x No Explain

Remarks

*1827 is allotment No. Secretarial Right - 50 acres in N½SE¼ Sec. 20 - 20 acres from Bisson Creek
30 acres from Big Creek

River Basin

Also in: Plat No. Twp. Rge.	Plat No. Twp. Rge.	Plat No. Twp. Rge.
Plat No. Twp. Rge.	Plat No. Twp. Rge.	Plat No. Twp. Rge.

Information From:

Clarence Keyser

6	5	4	3	2	1
7	8	9	10	11	12
18	17	16	15	14	13
19	20	21	22	23	24
30	29	28	27	26	25
31	32	33	34	35	36

Land Ownership

F-1-A—5M—

County Lake

Farm Checked: Date 6-15-62

By Bill & John

STATE OF MONTANA
STATE ENGINEERS OFFICE
Water Resources Survey

T. 22N R. 19W Plat No. 27

Photo No. 1P-171

Legal Land Owner Maude Bisson Address Polson Rt. #1

Operator Same Address

Water is delivered by:— (1.) Private System; 2. Ditch Company; 3. State Project; 4. Federal Project; 5. Irrigation District

App. No. Decree No.	NAME OF APPROPRIATOR TO WHOM DECREED	NAME OF STREAM	Date App. Date Priority	Miner's Inches	In Use	NAME OF DITCH (Water Delivered By)	No.	R/F	Present Irr. Acres	Irrigable Acres
S-1842	Maude Bisson	Big Creek	1910	37.4AF	Yes	Dubay-Minesinger D.	1	R	18.7	0

NOTE: R—Denotes Regular Irrigation. F—Flood Irrigation.

Adequate Supply: Yes x No Explain

Remarks

*1842 is allotment No. Secretarial Right - 18.7 acres in SW¼NW¼ Sec. 20

River Basin

Also in: Plat No. Twp. Rge.	Plat No. Twp. Rge.	Plat No. Twp. Rge.
Plat No. Twp. Rge.	Plat No. Twp. Rge.	Plat No. Twp. Rge.

Information From:

Clarence Keyser

6	5	4	3	2	1
7	8	9	10	11	12
18	17	16	15	14	13
19	20	21	22	23	24
30	29	28	27	26	25
31	32	33	34	35	36

Land Ownership

F-1-A—5M—

County Lake

Farm Checked: Date 6-13-62

By Bill & John

STATE OF MONTANA
STATE ENGINEERS OFFICE
Water Resources Survey

T. 22N R. 19W Plat No. 27

Photo No. 1P-171

Legal Land Owner Fred W. Blumhagen Address Polson Rt. #1

Operator Same Address

Water is delivered by:— 1. Private System; 2. Ditch Company; 3. State Project; 4. Federal Project; 5. Irrigation District

App. No. Decree No.	NAME OF APPROPRIATOR TO WHOM DECREED	NAME OF STREAM	Date App. Date Priority	Miner's Inches	In Use	NAME OF DITCH (Water Delivered By)	No.	R/F	Present Irr. Acres	Irrigable Acres
A-665	Frank Bousquet	Spring	4-24-15	40	Stock					
A-911	C.R. Sandage	Unnamed Spring Creek	7-22-18	600	Stock	NO IRRIGATION				

NOTE: R—Denotes Regular Irrigation. F—Flood Irrigation.

Adequate Supply: Yes ..... No ..... Explain .....

Remarks .....

River Basin .....

Also in: Plat No.	Twp.	Rge.	Plat No.	Twp.	Rge.	Plat No.	Twp.	Rge.
Plat No.	Twp.	Rge.	Plat No.	Twp.	Rge.	Plat No.	Twp.	Rge.

Information From:

Fred Blumhagen

6	5	4	3	2	1
7	8	9	10	11	12
18	17	16	15	14	13
19	20	21	22	23	24
		D			
30	29	28	27	26	25
31	32	33	34	35	36

Land Ownership _____

_____

_____

F-1-A—5M—

County Lake

Farm Checked: Date 6-13-62

By Bill & John

STATE OF MONTANA
STATE ENGINEERS OFFICE
Water Resources Survey

T 22N R 19W Plat No. 27

Photo No. 1P-168

Legal Land Owner Henry E. & Lily Brown Address Polson Rt. #1

Operator Same Address

Water is delivered by:— 1. Private System; 2. Ditch Company; 3. State Project; (4.) Federal Project; (5.) Irrigation District

App. No. Decree No.	NAME OF APPROPRIATOR TO WHOM DECREED	NAME OF STREAM	Date App. Date Priority	Miner's Inches	In Use	NAME OF DITCH (Water Delivered By)	No.	R/F	Present Irr. Acres	Irrigable Acres
See Dist.		Hell Roaring Creek			Yes	Polson A Canal	4/5	R	3.1	0
A-102	Mrs. Emily Moss etal	Centepede Creek	6-15-05	150	Part.	No				

NOTE: R—Denotes Regular Irrigation. F—Flood Irrigation.

Adequate Supply: Yes x No Explain

Remarks

River Basin

Also in: Plat No.	Twp.	Rge.	Plat No.	Twp.	Rge.	Plat No.	Twp.	Rge.
Plat No.	Twp.	Rge.	Plat No.	Twp.	Rge.	Plat No.	Twp.	Rge.

Information From:

Project & Field Survey



Land Ownership

6	5	D 4	3	2	1
7	8	9	10	11	12
18	17	16	15	14	13
19	20	21	22	23	24
30	29	28	27	26	25
31	32	33	34	35	36

Land Ownership

F-1-A—3M—

County Lake

Farm Checked: Date 6-13-62

By Bill & John

STATE OF MONTANA
STATE ENGINEERS OFFICE
Water Resources Survey

T 22N R 19W Plat No. 27

Photo No. 1F-172

Legal Land Owner Gilbert F. & Mabel I. Burtch Address Polson Rt. #1

Operator Same Address

Water is delivered by:— 1. Private System; 2. Ditch Company; 3. State Project; 4. Federal Project; 5. Irrigation District

App. No. Decree No.	NAME OF APPROPRIATOR TO WHOM DECREED	NAME OF STREAM	Date App. Date Priority	Miner's Inches	In Use	NAME OF DITCH (Water Delivered By)	No.	R/F	Present Irr. Acres	Irrigable Acres
A-424	Fred Herzog	Mud Creek	2-27-15	8000						
A-425	Fred Herzog & John Saxton	Mud Creek	5-30-17	4000	No	NO IRRIGATION				

NOTE: R.—Denotes Regular Irrigation. F—Flood Irrigation.

Adequate Supply: Yes No Explain

Remarks

River Basin

Also in: Plat No.	Twp.	Rge.	Plat No.	Twp.	Rge.	Plat No.	Twp.	Rge.
Plat No.	Twp.	Rge.	Plat No.	Twp.	Rge.	Plat No.	Twp.	Rge.

Information From:

Field Survey & Project

6	5	4	3	2	1
7	8	9	10	11	12
18	17	16	15	14	13
19	20	21	22	23	24
30	29	28	27	26	25
31	32	A 33	34	35	36

Land Ownership _____

F-1-A—5M—

County Lake

Farm Checked: Date 6-14-62

By Bill & John

STATE OF MONTANA
STATE ENGINEERS OFFICE
Water Resources Survey

T 22N R 19W Plat No. 27

Photo No. 1P-147, 169

Legal Land Owner Robert E. Carson Address Polson Rt. #1

Operator Same Address

Water is delivered by:— (1.) Private System; 2. Ditch Company; 3. State Project; (4.) Federal Project; (5.) Irrigation District

App. No. Decree No.	NAME OF APPROPRIATOR TO WHOM DECREED	NAME OF STREAM	Date App. Date Priority	Miner's Inches	In Use	NAME OF DITCH (Water Delivered By)	No.	R/F	Present Irr. Acres	Irrigable Acres
See Dist.		Hell Roaring Creek			Yes	Polson A Canal	4/5	R	19.17	0
A-43	John W. & C.I. McBee	Ducharme Creek	7-1-22	100	Part,	No				
S-155	Lucy Irwin Ducharme	A Spring	1913	80AF	Yes	Ducharme Ditch	1	R	40.0	0
									59.17	

NOTE: R—Denotes Regular Irrigation. F—Flood Irrigation.

Adequate Supply: Yes x No Explain

Remarks

* 155 is allotment No. Secretarial Right - 40 ac. in NE¼NE¼ Sec. 7

River Basin

Also in: Plat No.	Twp.	Rge.	Plat No.	Twp.	Rge.	Plat No.	Twp.	Rge.
Plat No.	Twp.	Rge.	Plat No.	Twp.	Rge.	Plat No.	Twp.	Rge.

Information From:

Project & Field Survey

6	5	4	3	2	1
7	8	9	10	11	12
18	17	16	15	14	13
19	20	21	22	23	24
30	29	28	27	26	25
31	32	33	34	35	36

A D.

Land Ownership _____

F-1-A—5M—

County Lake

Farm Checked: Date 6-12-62

By Bill & John

STATE OF MONTANA
STATE ENGINEERS OFFICE
Water Resources Survey

T 22N R 19W Plat No. 27

Photo No. 1P-172

Legal Land Owner Ralph B. & Jessie H. Clemans Address Polson Rt. #1

Operator Same Address

Water is delivered by:— 1. Private System; 2. Ditch Company; 3. State Project; 4. Federal Project; 5. Irrigation District

App. No. Decree No.	NAME OF APPROPRIATOR TO WHOM DECREED	NAME OF STREAM	Date App. Date Priority	Miner's Inches	In Use	NAME OF DITCH (Water Delivered By)	No.	R/F	Present Irr. Acres	Irrigable Acres
A-776	J.W. Hughes	Unnamed Creek	3-1-15	80	Yes	Stock & Garden				

NOTE: R—Denotes Regular Irrigation. F—Flood Irrigation.

Adequate Supply: Yes ..... No ..... Explain .....

Remarks .....

..... River Basin .....

Also in: Plat No.	Twp.	Rge.	Plat No.	Twp.	Rge.	Plat No.	Twp.	Rge.
Plat No.	Twp.	Rge.	Plat No.	Twp.	Rge.	Plat No.	Twp.	Rge.

Information From:

Mrs. Clemons

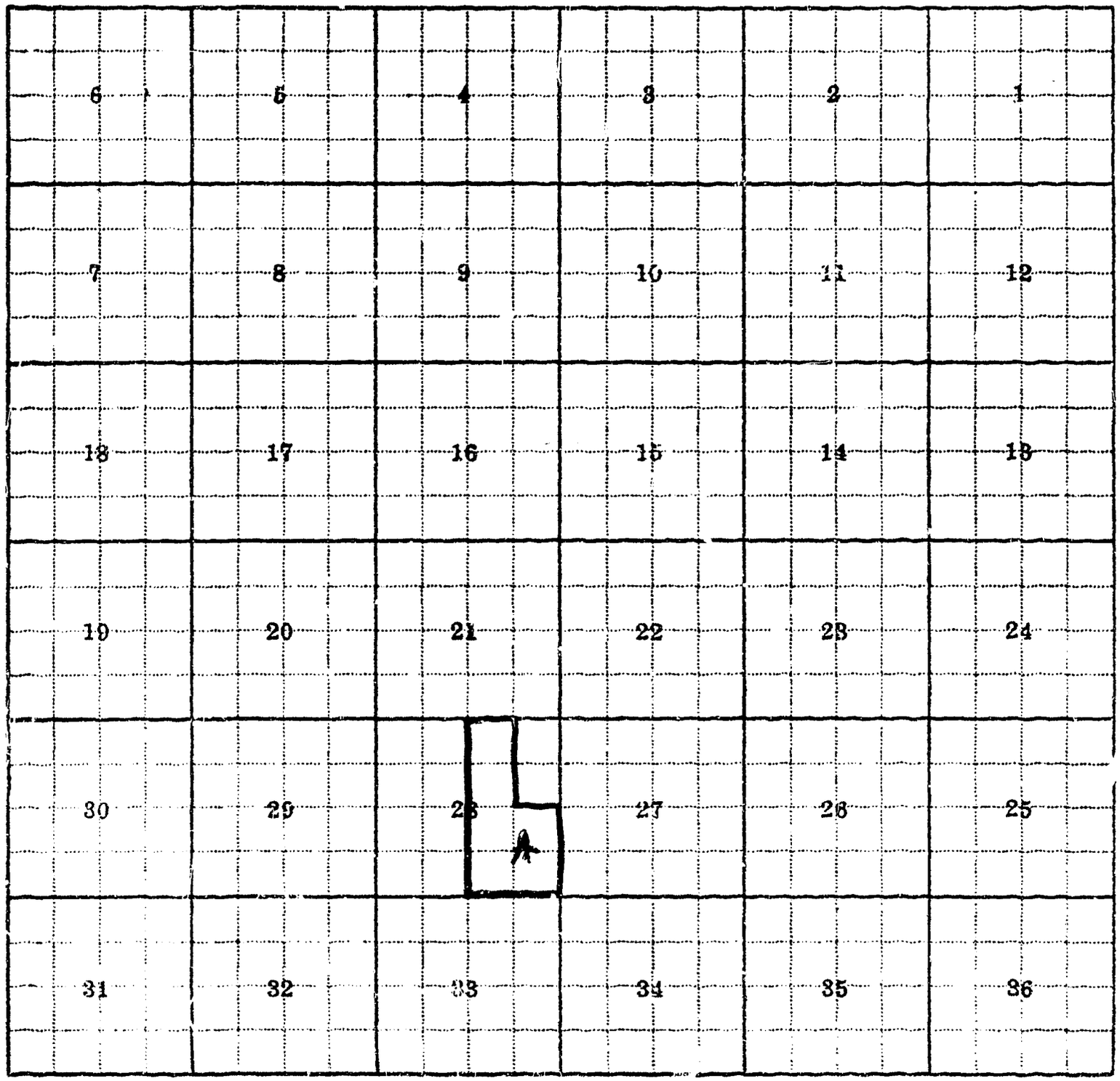

Land Ownership _____

_____

_____