F-1-A—5M—

County Lake

Farm Checked: Date 6-26-62

By Bill & John

STATE OF MONTANA
STATE ENGINEERS OFFICE
Water Resources Survey

T 23N R 19W Plat No. 19

Photo No. 4P-140

Legal Land Owner * SE¼NW¼ Sec. 15 (Part) Address East Shore

Operator Address

Water is delivered by:— 1. Private System; 2 Ditch Company; 3. State Project; 4. Federal Project, 5. Irrigation District

App. No. Decree No.	NAME OF APPROPRIATOR TO WHOM DECREED	NAME OF STREAM	Date App. Date Priority	Miner's Inches	In Use	NAME OF DITCH (Water Delivered By)	No.	E/F	Present Irr. Acres	Irrigable Acres
A-932	Gertrude E. Stimson	Unnamed Spring	12-5-32	40	No, Part					
A-1113	Collin K. Welsh	Unnamed Spring	8-10-36	40	No					
		NO IRRIGATION								

NOTE: R—Denotes Regular Irrigation. F—Flood Irrigation.

Adequate Supply: Yes No Explain

Remarks

Ownership - Valentine Troop)
Carrie E. Frowen)
Ella J. Schulz) Water Rights divided proportionately between the various landowners
Berger O. Erricson)
Richard Tietjen)

River Basin

Also in: Plat No.	Twp.	Rge.	Plat No.	Twp.	Rge.	Plat No.	Twp.	Rge.
Plat No.	Twp.	Rge.	Plat No.	Twp.	Rge.	Plat No.	Twp.	Rge.

Information From:

Margaret Mann

6	5	4	3	2	1
7	8	9	10	11	12
18	17	16	4 15	14	13
19	20	21	22	23	24
30	29	28	27	26	25
31	32	33	34	35	36

Land Ownership _____

F-1-A--5M--

County Lake

Farm Checked: Date 6-26-62

By Bill & John

STATE OF MONTANA
STATE ENGINEERS OFFICE
Water Resources Survey

T 23N R 19W Plat No. 19

Photo No. 4P-139

Legal Land Owner Ray & Cora D. Turner Address East Shore

Operator Same Address

Water is delivered by:— (1) Private System; 2. Ditch Company; 3. State Project; 4. Federal Project; 5. Irrigation District

App. No. Decree No.	NAME OF APPROPRIATOR TO WHOM DECREED	NAME OF STREAM	Date App. Date Priority	Miner's Inches	In Use	NAME OF DITCH (Water Delivered By)	No.	R/F	Present Irr. Acres	Irrigable Acres
A-514	Mark Jensen	Skidoo Creek	8-26-16	240	Yes,	Part Turner Ditch	1	R	2.0	0
A-951	Ray A. Turner	Unnamed Creek	11-27-31	---	No					

NOTE: R—Denotes Regular Irrigation. F—Flood Irrigation.

Adequate Supply: Yes X No Explain

Remarks

River Basin

Also in: Plat No. Twp. Rge. | Plat No. Twp. Rge. | Plat No. Twp. Rge.
Plat No. Twp. Rge. | Plat No. Twp. Rge. | Plat No. Twp. Rge.

Information From:
Ray A. Turner

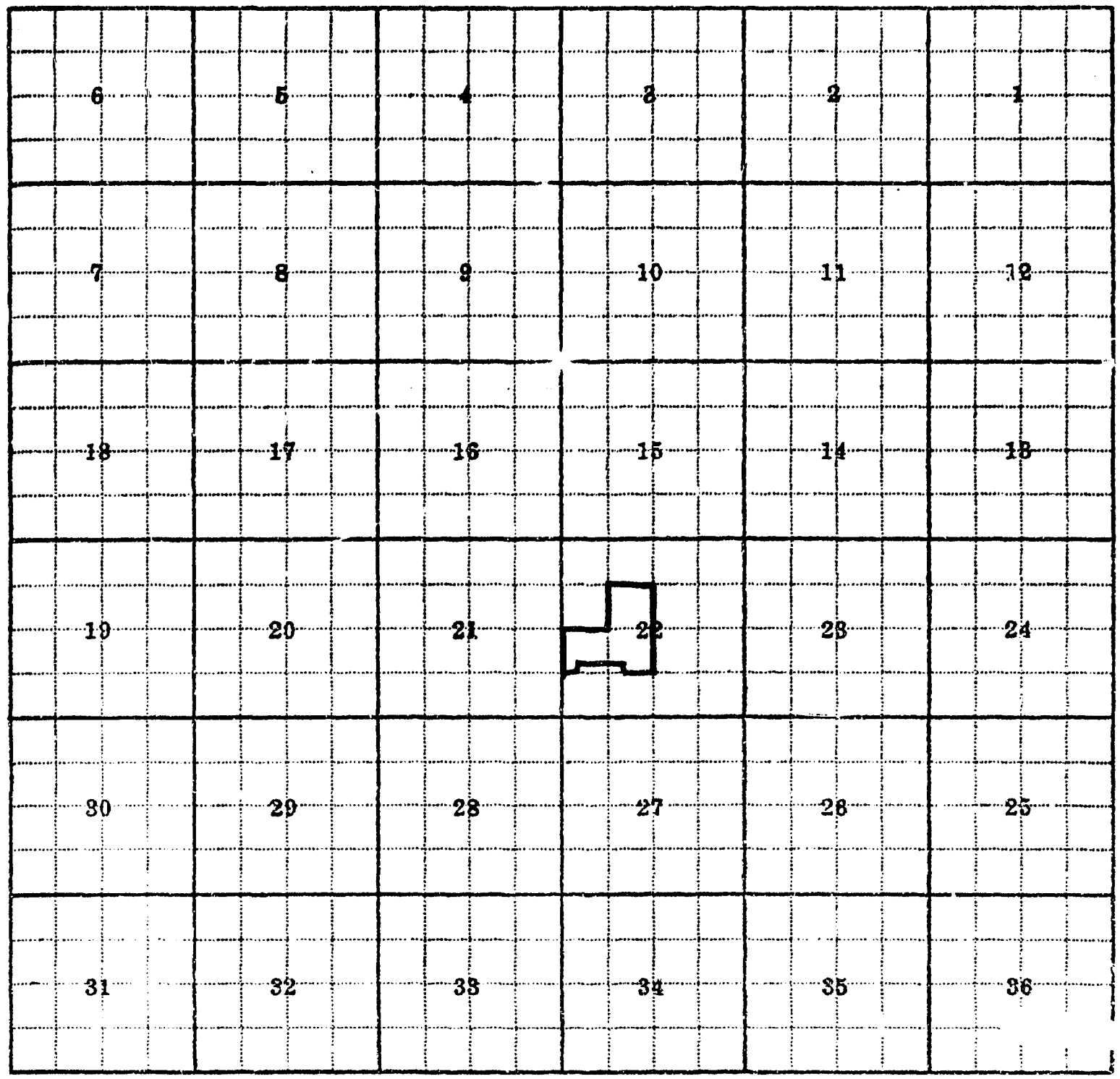

Land Ownership_____

F-1-A—5M—

County Lake

Farm Checked: Date 6-20-62

By Bill L.

STATE OF MONTANA
STATE ENGINEERS OFFICE
Water Resources Survey

T. 23N R. 19W Plat No. 19

Photo No. 1P-165

Legal Land Owner Union Bank & Trust Co. Address Helena, Montana

Operator Same Address

Water is delivered by:— (1) Private System; 2. Ditch Company; 3. State Project; 4. Federal Project; 5. Irrigation District

App. No. Decree No.	NAME OF APPROPRIATOR TO WHOM DECREED	NAME OF STREAM	Date App. Date Priority	Miner's Inches	In Use	NAME OF DITCH (Water Delivered By)	No.	R/F	Present Ir. Acres	Irrigable Acres
Use		Flathead Lake			Yes	Pump & Sprinkler	1	R	1.25	0

NOTE: R—Denotes Regular Irrigation. F—Flood Irrigation.

Adequate Supply: Yes X No Explain

Remarks

Lots 4 & 5 Harrells Villa Tracts, Sec. 21

River Basin

Also in: Plat No.	Twp.	Rge.	Plat No.	Twp.	Rge.	Plat No.	Twp.	Rge.
Plat No.	Twp.	Rge.	Plat No.	Twp.	Rge.	Plat No.	Twp.	Rge.

Information From:

Geo. Heddon

6	5	4	3	2	1
7	8	9	10	11	12
18	17	16	15	14	13
19	20	21	22	23	24
30	29	28	27	26	25
31	32	33	34	35	36

Land Ownership

F-1-A—5M—

County Lake

Sec. 21 NENE
T. 23N R. 19W. Plat No. 19

Farm Checked: Date 6-25-62

Photo No. 1P-165

By Bill & John

STATE OF MONTANA
STATE ENGINEERS OFFICE
Water Resources Survey

Legal Land Owner * NE¼ NE¼ Unknown Address

Operator See special plat. Address

Water is delivered by:— 1. Private System; 2. Ditch Company; 3. State Project; 4. Federal Project; 5. Irrigation District

App. No. Decree No.	NAME OF APPROPRIATOR TO WHOM DECREED	NAME OF STREAM	Date App. Date Priority	Miner's Inches	In Use	NAME OF DITCH (Water Delivered By)	No.	R/F	Present Irr. Acres	Irrigable Acres
A-507	Guy P. Bliss	Skidoo Creek	8-2-30	Waste)						
A-162?	Ben & Clarence Cramer	Hell Roaring (Skidoo)								
		Creek	11-27-16	80	)Yes	Finley Ditch -Domestic				
A-508	Guy P. Bliss	Skidoo Creek	8-2-30	26	)					
A-511	Agusta Finley	Skidoo Creek	12-27-29	200	)					

NOTE: R—Denotes Regular Irrigation. F—Flood Irrigation.

Adequate Supply: Yes X No Explain

Remarks

* All of these rights are divided proportionatly between the various land owners and used for household, lawns and gardens.

River Basin

Also in: Plat No.	Twp.	Rge.	Plat No.	Twp.	Rge.	Plat No.	Twp.	Rge.
Plat No.	Twp.	Rge.	Plat No.	Twp.	Rge.	Plat No.	Twp.	Rge.

Information From:

Guy P. Bliss

6	5	4	3	2	1
7	8	9	10	11	12
18	17	16	15	14	13
19	20	21	22	23	24
30	29	28	27	26	25
31	32	33	34	35	36

Land Ownership

F-1-A--5M--1-62--7448

County Lake

Farm Checked: Date 6-27-62

By Vaughn & Bill

STATE OF MONTANA
STATE ENGINEERS OFFICE
Water Resources Survey

T. 23N R. 19W Plat No. 19

Photo No. 1P-142

Legal Land Owner Unknown Address

Operator Address

Water is delivered by:— 1. Private System; 2. Ditch Company; 3. State Project; 4. Federal Project; 5. Irrigation District

App. No. Decree No.	NAME OF APPROPRIATOR TO WHOM DECREED	NAME OF STREAM	Date App. Date Priority	Miner's Inches	In Use	NAME OF DITCH (Water Delivered By)	No.	R/F	Present Irr. Acres	Irrigable Acres
A-154	Joseph Hewiston	Dee Cr.	4-20-34	200	Part	Domestic, Stock				

NOTE: R—Denotes Regular Irrigation. F—Flood Irrigation.

Adequate Supply: Yes No Explain

Remarks

River Basin

Also in: Plat No. Twp. Rge.	Plat No. Twp. Rge.	Plat No. Twp. Rge.
Plat No. Twp. Rge.	Plat No. Twp. Rge.	Plat No. Twp. Rge.

Information From:

Office Records

6	5	4	3	2	1
7	8	9	10	11	12
18	17	16	15	14	13
19	20	21	22	23	24
30	29	28	27	26	25
31	32	33	34	35	36

Land Ownership

F-1-A—5M—

County Lake

Farm Checked: Date 3-5-63

By Bill L.

STATE OF MONTANA
STATE ENGINEERS OFFICE
Water Resources Survey

T. 23N R. 19W Plat No. 19

Photo No. 1P-154

Legal Land Owner Dorothea B. & Joseph Vandepete Address

Operator Same Address

Water is delivered by:— 1. Private System; 2. Ditch Company; 3. State Project; 4. Federal Project; 5. Irrigation District

App. No. Decree No.	NAME OF APPROPRIATOR TO WHOM DECREED	NAME OF STREAM	Date App. Date Priority	Miner's Inches	In Use	NAME OF DITCH (Water Delivered By)	No.	R/F	Present Irr. Acres	Irrigable Acres
A-863	H.L. Myers	Unnamed Spring	7-24-31	All	No, Part					

NOTE: R—Denotes Regular Irrigation. F—Flood Irrigation.

Adequate Supply: Yes No Explain

Remarks

Lots 8, 9, 10 Clarkson Villa Tracts, SE¼SE¼ Sec. 18

River Basin

Also in: Plat No. Twp. Rge.	Plat No. Twp. Rge.	Plat No. Twp. Rge.
Plat No. Twp. Rge.	Plat No. Twp. Rge.	Plat No. Twp. Rge.

Information From:

Field

6	5	4	3	2	1
7	8	9	10	11	12
18	17	16	15	14	13
19	20	21	22	23	24
30	29	28	27	26	25
31	32	33	34	35	36

Land Ownership

F-1-A—5M—

County. Lake

Farm Checked: Date 3-5-63

By Bill L.

STATE OF MONTANA
STATE ENGINEERS OFFICE
Water Resources Survey

T. 23N R. 19W. Plat No. 19

Photo No. 1P-154

Legal Land Owner John Vandepete Address

Operator Same Address

Water is delivered by:— 1. Private System; 2. Ditch Company; 3. State Project; 4. Federal Project; 5. Irrigation District

App. No. Decree No.	NAME OF APPROPRIATOR TO WHOM DECREED	NAME OF STREAM	Date App. Date Priority	Miner's Inches	In Use	NAME OF DITCH (Water Delivered By)	No.	R/F	Present Irr. Acres	Irrigable Acres
A-699	Walter L. Conway &									
	John Vandepete	A Spring	6-1-55	200	No, Part					
A-700	Walter L. Conway &									
	John Vandepete	A Spring	8-18-55	200	No, Part					
A-863	H.L. Myers	Unnamed Spring	7-24-31	All	No, Part					

NOTE: R—Denotes Regular Irrigation. F—Flood Irrigation.

Adequate Supply: Yes ..... No ..... Explain

Remarks

Part Lot 13 and Lot 14, Clarkson Villa Tracts, SE¼SE¼ Sec. 18

River Basin

Also in: Plat No. Twp. Rge.	Plat No. Twp. Rge.	Plat No. Twp. Rge.
Plat No. Twp. Rge.	Plat No. Twp. Rge.	Plat No. Twp. Rge.

Information From:

Field

6	5	4	3	2	1
7	8	9	10	11	12
18	17	16	15	14	13
19	20	21	22	23	24
30	29	28	27	26	25
31	32	33	34	35	36

Land Ownership _____

_____

_____

F-1-A—5M—

County Lake

Farm Checked: Date 6-21-62

By Bill & John

STATE OF MONTANA
STATE ENGINEERS OFFICE
Water Resources Survey

T 23N R 19W Plat No. 19

Photo No. 1P-166

Legal Land Owner Leonard H. Webb Address

Operator Same Address

Water is delivered by:— (1) Private System; 2. Ditch Company; 3. State Project; 4. Federal Project; 5. Irrigation District

App. No. Decree No.	NAME OF APPROPRIATOR TO WHOM DECREED	NAME OF STREAM	Date App. Date Priority	Miner's Inches	In Use	NAME OF DITCH (Water Delivered By)	No.	R/F	Present Irr. Acres	Irrigable Acres
A-680	F.A. Buse	Unnamed Creek	9-2-13	80	6"No		1			

NOTE: R—Denotes Regular Irrigation. F—Flood Irrigation.

Adequate Supply: Yes ..... No ..... Explain .....

Remarks .....

River Basin .....

Also in: Plat No.	Twp.	Rge.	Plat No.	Twp.	Rge.	Plat No.	Twp.	Rge.
Plat No.	Twp.	Rge.	Plat No.	Twp.	Rge.	Plat No.	Twp.	Rge.

Information From:

G.J. Rogers

6	5	4	3	2	1
7	8	9	10	11	12
18	17	16	15	14	13
19	20	21	22	23	24
30	29	28	27	26	25
31	32	33	34	35	36

Land Ownership _____

F-1-A—5M—

County Lake

Farm Checked: Date 6-20-62

By Bill L. & John L.

STATE OF MONTANA
STATE ENGINEERS OFFICE
Water Resources Survey

T. 23N R. 19W Plat No. 19

Photo No. 1P-165

Legal Land Owner Homer A. & Doris F. Welch Address

Operator Same Address

Water is delivered by:— (1.) Private System; 2. Ditch Company; 3. State Project; 4. Federal Project; 5. Irrigation District

App. No. Decree No.	NAME OF APPROPRIATOR TO WHOM DECREED	NAME OF STREAM	Date App. Date Priority	Miner's Inches	In Use	NAME OF DITCH (Water Delivered By)	No.	R/F	Present Irr. Acres	Irrigable Acres
A-1112	Weishair, W.H.	Unnamed Spring (Weishair Spring)	6-19-33	100	pt. yes	Sprinkler	1	R	2.75	0
*Use	H.A. Welch	Flathead Lake			Yes	Pump & Sprinkler	1	R	1.0	0

NOTE: R—Denotes Regular Irrigation. F—Flood Irrigation.

Adequate Supply: Yes X No Explain

Remarks

Lot 17, NE¼SE¼ Sec. 20

Has 8.0575" of A-1112

* This area in Sutherland Beach Tracts. Lot 4, New Addition

River Basin

Also in: Plat No. Twp. Rge.	Plat No. Twp. Rge.	Plat No. Twp. Rge.
Plat No. Twp. Rge.	Plat No. Twp. Rge.	Plat No. Twp. Rge.

Information From:

Geo. Hedin

6	5	4	3	2	1
7	8	9	10	11	12
18	17	16	15	14	13
19	20	21	22	23	24
30	29	28	27	26	25
31	32	33	34	35	36

Land Ownership_____

F-1-A—5M—

County Lake

Farm Checked: Date 6-20-62

By Bill & John

STATE OF MONTANA
STATE ENGINEERS OFFICE
Water Resources Survey

T 23N R 19W Plat No. 19

Photo No. 1P-165

Legal Land Owner Leo Wise Address Finley Point

Operator Same Address

Water is delivered by:— (1) Private System; 2. Ditch Company; 3. State Project; 4. Federal Project; 5. Irrigation District

App. No. Decree No.	NAME OF APPROPRIATOR TO WHOM DECREED	NAME OF STREAM	Date App. Date Priority	Miner's Inches	In Use	NAME OF DITCH (Water Delivered By)	No.	R/F	Present Irr. Acres	Irrigable Acres
*D-13	H.E. Harrell	Skidoo Creek	5-12-28	40	Yes,	Part Harrell Ditch	1	R	10.0	0

NOTE: R—Denotes Regular Irrigation. F—Flood Irrigation.

Adequate Supply: Yes X No Explain

Remarks

* Right does not belong to Wise - only the use of 40 inches for two 12 hour periods per week.

River Basin

Also in: Plat No.	Twp.	Rge.	Plat No.	Twp.	Rge.	Plat No.	Twp.	Rge.
Plat No.	Twp.	Rge.	Plat No.	Twp.	Rge.	Plat No.	Twp.	Rge.

Information From: Leo Wise

6	5	4	3	2	1
7	8	9	10	11	12
18	17	16	15	14	13
19	20	21	22	23	24
30	29	28	27	26	25
31	32	33	34	35	36

Land Ownership

F-1-A—5M—

County Lake

Farm Checked: Date 6-20-62

By Bill & John

STATE OF MONTANA
STATE ENGINEERS OFFICE
Water Resources Survey

T 23N R 19W Plat No. 19

Photo No. 1P-165

Legal Land Owner R.H. & Glen Louise Wollin Address

Operator Address

Water is delivered by:— (1.) Private System; 2. Ditch Company; 3. State Project; 4. Federal Project; 5. Irrigation District

App. No. Decree No.	NAME OF APPROPRIATOR TO WHOM DECREED	NAME OF STREAM	Date App. Date Priority	Miner's Inches	In Use	NAME OF DITCH (Water Delivered By)	No.	R/F	Present Irr. Acres	Irrigable Acres
Use	R.H. Wollin	Flathead Lake			Yes	Pump & Sprinkler	1	R		

NOTE: R—Denotes Regular Irrigation. F—Flood Irrigation.

Adequate Supply: Yes No Explain

Remarks

Lots 1,2,3 Sutherland Beach Tracts, NW¼SE¼ Sec. 20

River Basin

Also in: Plat No. Twp. Rge.	Plat No. Twp. Rge.	Plat No. Twp. Rge.
Plat No. Twp. Rge.	Plat No. Twp. Rge.	Plat No. Twp. Rge.

Information From:

R.H. Wollin

6	5	4	3	2	1
7	8	9	10	11	12
18	17	16	15	14	13
19	20	21	22	23	24
30	29	28	27	26	25
31	32	33	34	35	36

Land Ownership_____

County Lake

Farm Checked: Date 7-2-62

By Ken Schultz

STATE OF MONTANA
STATE ENGINEERS OFFICE
Water Resources Survey

T 23N R 17W Plat No. 21

Photo No. EFK-2-22

Legal Land Owner J.A. & Celia Ducett Address Swan Lake

Operator Same Address

Water is delivered by:— 1. Private System; 2. Ditch Company; 3. State Project; 4. Federal Project; 5. Irrigation District

App. No. Decree No.	NAME OF APPROPRIATOR TO WHOM DECREED	NAME OF STREAM	Date App. Date Priority	Miner's Inches	In Use	NAME OF DITCH (Water Delivered By)	No.	C/F	Present Irr. Acres	Irrigable Acres
		Stock								
A-101	Joseph A. Ducett	Cedar Creek	10-28-33	240	Stock					

NOTE: R—Denotes Regular Irrigation. F—Flood Irrigation.

Adequate Supply: Yes..... No..... Explain.....

Remarks.....

River Basin.....

Also in: Plat No.	Twp.	Rge.	Plat No.	Twp.	Rge.	Plat No.	Twp.	Rge.
Plat No.	Twp.	Rge.	Plat No.	Twp.	Rge.	Plat No.	Twp.	Rge.

Information From:

Jack Ducett

6	5	4	3	2	1
7	8	9	10	11	12
18	17	16	15	14	13
19	20	21	22	23	24
30	29	28	27	26	25
31	32	33	34	35	36

Land Ownership

F-1-A—5M—

County Lake

Farm Checked: Date 7-2-62

By Ken Schulz

STATE OF MONTANA
STATE ENGINEERS OFFICE
Water Resources Survey

T. 23N R. 17W Plat No. 21

Photo No. EFK-2-22

Legal Land Owner Unknown Address

Operator Forest Service Address

Water is delivered by:— 1. Private System; 2. Ditch Company; 3. State Project; 4. Federal Project; 5. Irrigation District

App. No. Decree No.	NAME OF APPROPRIATOR TO WHOM DECREED	NAME OF STREAM	Date App. Date Priority	Miner's Inches	In Use	NAME OF DITCH (Water Delivered By)	No.	R/F	Present Irr. Acres	Irrigable Acres
A-540	Eugene Vandervante	Squeezer Creek	1-3-33	1000	No					
		NO IRRIGATION								

NOTE: R—Denotes Regular Irrigation. F—Flood Irrigation.

Adequate Supply: Yes No Explain

Remarks

River Basin

Also in: Plat No.	Twp.	Rge.	Plat No.	Twp.	Rge.	Plat No.	Twp.	Rge.
Plat No.	Twp.	Rge.	Plat No.	Twp.	Rge.	Plat No.	Twp.	Rge.

Information From:

Ronald Dillard
District Ranger

6	5	4	3	2	1
7	8	9	10	11	12
18	17	16	15	14	13
19	20	21	22	23	24
30	29	28	27	26	25
31	32	33	34	35	36

Land Ownership

F-1-A—5M—

County Lake

Farm Checked: Date 2-27-63

By Ken Schultz

STATE OF MONTANA
STATE ENGINEERS OFFICE
Water Resources Survey

T 22N R 23W Plat No. 23

Photo No. 5P-17

Legal Land Owner Angela Bartel & Helen Perrin Address Hot Springs

Operator Same Address

Water is delivered by:— (1.) Private System; 2. Ditch Company; 3. State Project; 4. Federal Project; 5. Irrigation District

App. No. Decree No.	NAME OF APPROPRIATOR TO WHOM DECREED	NAME OF STREAM	Date App. Date Priority	Miner's Inches	In Use	NAME OF DITCH (Water Delivered By)	No.	R/F	Present Irr. Acres	Irrigable Acres
	Angela Bartel	Artesian Wells	?	?	Yes		1	R	31	0

NOTE: R—Denotes Regular Irrigation. F—Flood Irrigation.

Adequate Supply: Yes..... No..... Explain.....

Remarks

These Wells are not registered at this time.

River Basin

Also in: Plat No.	Twp.	Rge.	Plat No.	Twp.	Rge.	Plat No.	Twp.	Rge.
Plat No.	Twp.	Rge.	Plat No.	Twp.	Rge.	Plat No.	Twp.	Rge.

Information From:

Mrs. Angela Bartel

6	5	4	3	2	1
7	8	9	10	11	12
18	17	16	15	14	13
19	20	21	22	23	24
30	29	28	27	26	25
31	32	33	34	35	36

Land Ownership _____

F-1-A—5M—

County Lake

Farm Checked: Date 2-26-63

By Hans, Dave & Ken

STATE OF MONTANA
STATE ENGINEERS OFFICE
Water Resources Survey

T 22N R 23W Plat No. 23

Photo No. 4P-67

Legal Land Owner Charles Baxter Address Hot Springs

Operator Same Address

Water is delivered by:— (1.) Private System; 2. Ditch Company; 3. State Project; 4. Federal Project; 5. Irrigation District

App. No. Decree No.	NAME OF APPROPRIATOR TO WHOM DECREED	NAME OF STREAM	Date App. Date Priority	Miner's Inches	In Use	NAME OF DITCH (Water Delivered By)	No.	R/F	Present Irr. Acres	Irrigable Acres
?	Chas. Baxter	Artesian Well	?	?	Yes		1	R	11	0

NOTE: R—Denotes Regular Irrigation. F—Flood Irrigation.

Adequate Supply: Yes ..... No ..... Explain .....

Remarks

This well is not registered at present time

River Basin

Also in: Plat No.	Twp.	Rge.	Plat No.	Twp.	Rge.	Plat No.	Twp.	Rge.
Plat No.	Twp.	Rge.	Plat No.	Twp.	Rge.	Plat No.	Twp.	Rge.

Information From:

L.E. Baxter, Wm. Hughes

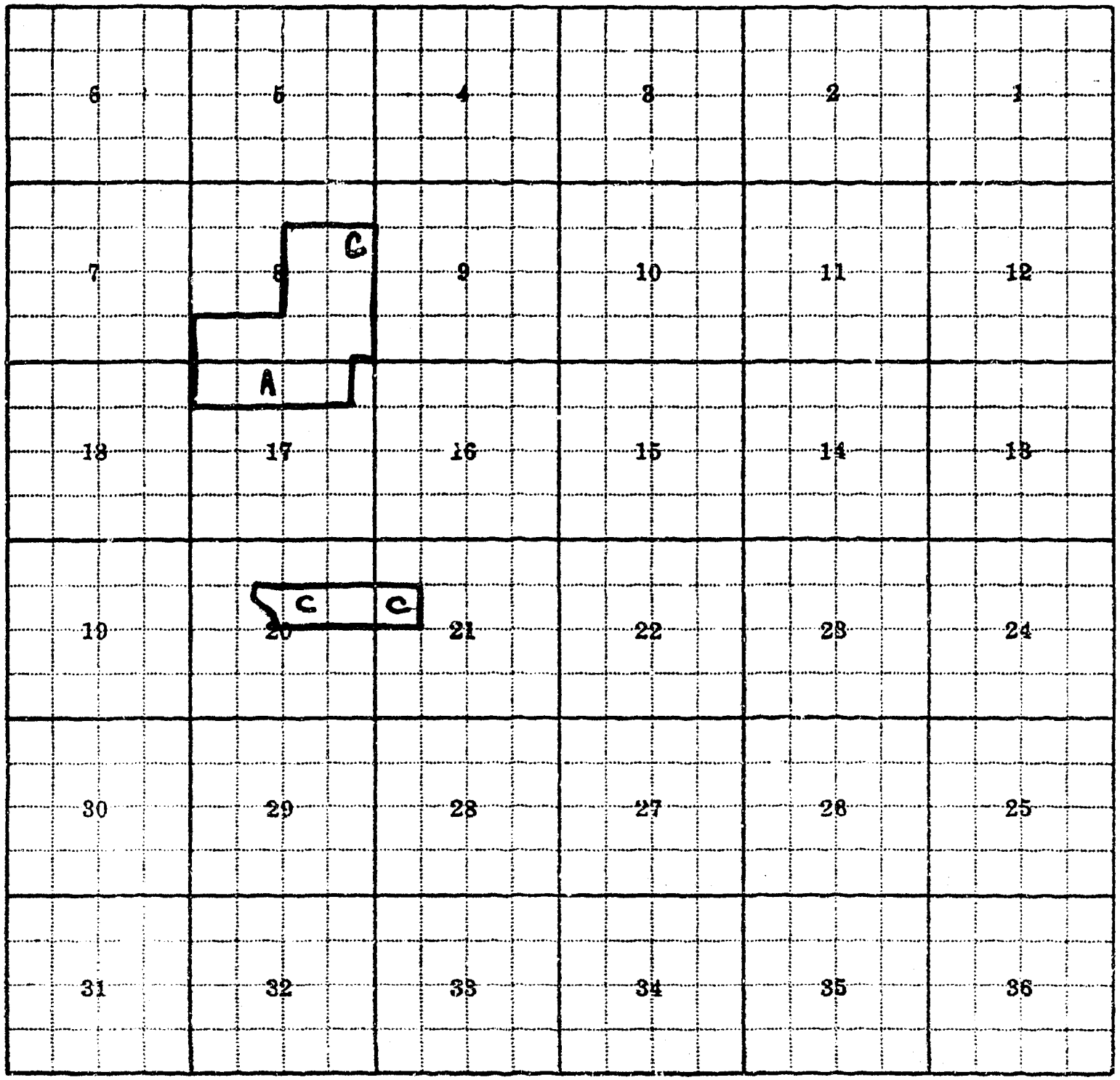

Land Ownership

F-1-A—5M—

County Lake

Farm Checked: Date 2-26-63

By Dave, Hans & Ken

STATE OF MONTANA
STATE ENGINEERS OFFICE
Water Resources Survey

T 22N R 23W Plat No. 23

Photo No. 4P-67

Legal Land Owner Henry L. Baxter etal Address Hot Springs

Operator Same Address

Water is delivered by:— (1.) Private System; 2. Ditch Company; 3. State Project; 4. Federal Project; 5. Irrigation District

App. No. Decree No.	NAME OF APPROPRIATOR TO WHOM DECREED	NAME OF STREAM	Date App. Date Priority	Miner's Inches	In Use	NAME OF DITCH (Water Delivered By)	No.	R/F	Present Irr. Acres	Irrigable Acres
R-123	Baxter	Artesian Well	1916	500gpm			1	R	77	0

NOTE: R—Denotes Regular Irrigation. F—Flood Irrigation.

Adequate Supply: Yes..... No..... Explain.....

Remarks.....

River Basin.....

Also in: Plat No.	Twp.	Rge.	Plat No.	Twp.	Rge.	Plat No.	Twp.	Rge.
Plat No.	Twp.	Rge.	Plat No.	Twp.	Rge.	Plat No.	Twp.	Rge.

Information From:

Henry & L.E. Baxter

6	5	4	3	2	1
7	8	9	10	11	12
18	17	16	15	14	13
19	20	21	22	23	24
30	29	28	27	26	25
31	32	33	34	35	36

Land Ownership

F-1-A—5M—

County Lake

Farm Checked: Date 9-27-61

By Ken Schultz

STATE OF MONTANA
STATE ENGINEERS OFFICE
Water Resources Survey

T. 22N R. 23W Plat No. 23

Photo No. 2P-33, 32, 31, 30
5P-53

Legal Land Owner Martin O. & Clara Bjorge Address Hot Springs

Operator Same Address

Water is delivered by:— 1. Private System; 2. Ditch Company; 3. State Project; 4. Federal Project; 5. Irrigation District

App. No. Decree No.	NAME OF APPROPRIATOR TO WHOM DECREED	NAME OF STREAM	Date App. Date Priority	Miner's Inches	In Use	NAME OF DITCH (Water Delivered By)	No.	R/F	Present Irr. Acres	Irrigable Acres
A-30	H.H. McVety	Baker Creek	5-21-10	150	Stock					
A-670	Martha I. Braun	Springs	3-1-11	50	No					
A-671	Martha I. Braun	Springs	3-1-11	50	No					
A-672	Robert F. Braun	Unnamed Stream	6-3-10	50	No					
A-843	Henry H. McVety	Springs	11-5-10	All	Stock					
A-940	E.A. Talmadge	Springs	3-16-14	100	Stock					

NOTE: R—Denotes Regular Irrigation. F—Flood Irrigation.

Adequate Supply: Yes No Explain

Remarks

River Basin

Also in: Plat No. Twp. Rge.	Plat No. Twp. Rge.	Plat No. Twp. Rge.
Plat No. Twp. Rge.	Plat No. Twp. Rge.	Plat No. Twp. Rge.

Information From:

Martin Sederstrom

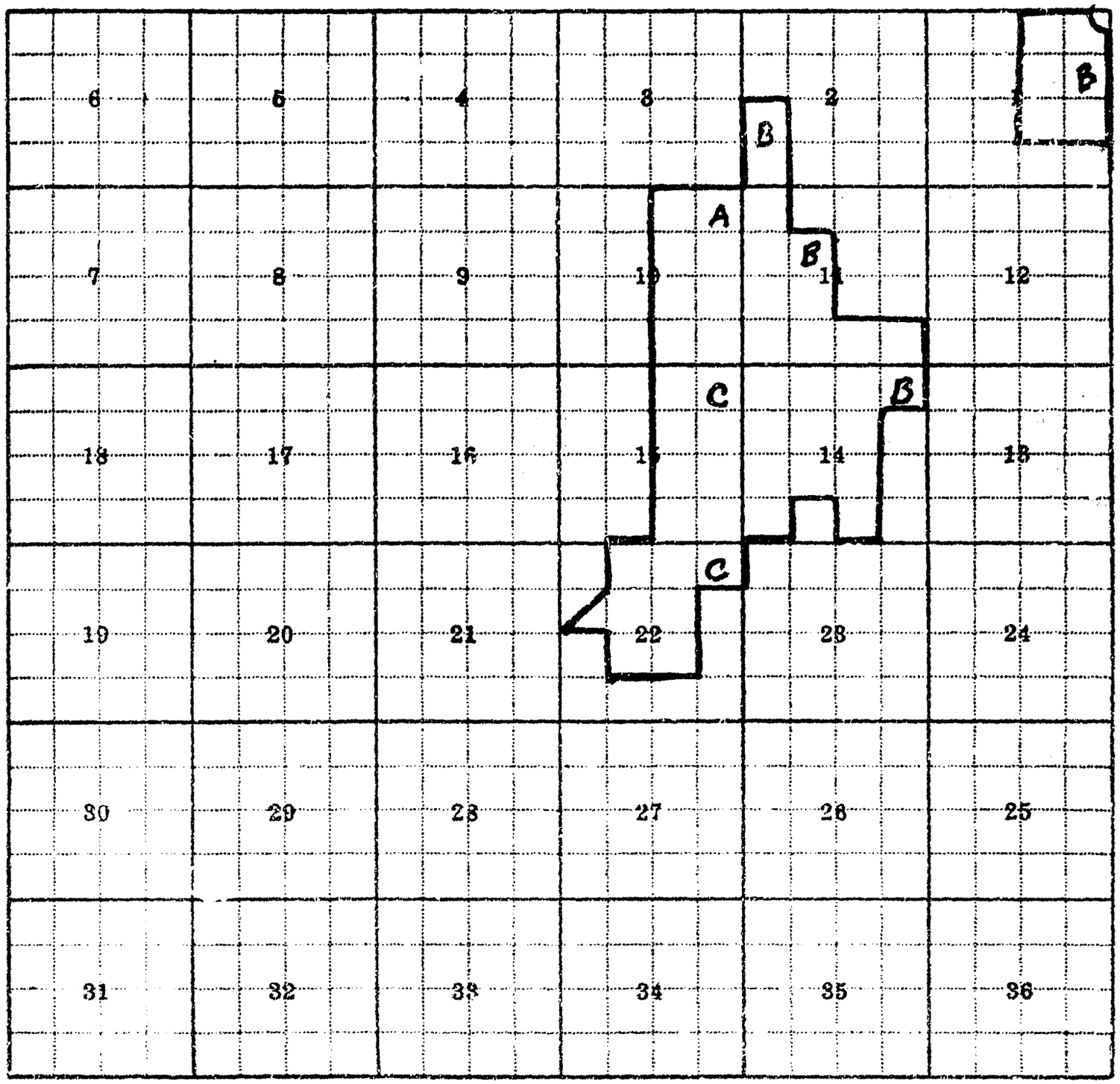

Land Ownership _____

_____

_____

F-1-A—5M—

County Lake

Farm Checked: Date 9-26-61

By Ken Schultz

STATE OF MONTANA
STATE ENGINEERS OFFICE
Water Resources Survey

T. 22N. R. 23W. Plat No. 23

Photo No. 5P-34

Legal Land Owner Camp Aqua Inc. Address

Operator Baxter Bros. Address Hot Springs

Water is delivered by:— 1. Private System; 2. Ditch Company; 3. State Project; (4.) Federal Project; (5.) Irrigation District

App. No. Decree No.	NAME OF APPROPRIATOR TO WHOM DECREED	NAME OF STREAM	Date App. Date Priority	Miner's Inches	In Use	NAME OF DITCH (Water Delivered By)	No.	R/F	Present Irr. Acres	Irrigable Acres
See Dist.						B Canal	4/5	F	42.0	0
		Well			For both house					

NOTE: R—Denotes Regular Irrigation. F—Flood Irrigation.

Adequate Supply: Yes X No Explain

Remarks

River Basin

Also in: Plat No. Twp. Rge.	Plat No. Twp. Rge.	Plat No. Twp. Rge.
Plat No. Twp. Rge.	Plat No. Twp. Rge.	Plat No. Twp. Rge.

Information From:

Henry Baxter

6	5	4	3	2	1
7	8	9	10	11	12
18	17	16	15	14	13
19	20	21	22	23	24
30	29 D	28	27	26	25
31	32	33	34	35	36

Land Ownership _____

_____

_____

F-1-A—5M—

County Lake

Farm Checked: Date 9-26-61

By Ken Schultz

STATE OF MONTANA
STATE ENGINEERS OFFICE
Water Resources Survey

T. 22N R. 23W Plat No. 23

Photo No. SP-35

Legal Land Owner Carl R. & Iva Christensen Address Hot Springs

Operator Same Address

Water is delivered by:— 1. Private System; 2. Ditch Company; 3. State Project; (4) Federal Project; (5) Irrigation District

App. No. Decree No.	NAME OF APPROPRIATOR TO WHOM DECREED	NAME OF STREAM	Date App. Date Priority	Miner's Inches	In Use	NAME OF DITCH (Water Delivered By)	No.	R/F	Present Irr. Acres	Irrigable Acres
	See District					"B" Canal	4/5	F	70.0	0

NOTE: R—Denotes Regular Irrigation. F—Flood Irrigation.

Adequate Supply: Yes X No Explain

Remarks

F.I.D. 70.0

River Basin

Also in: Plat No. Twp. Rge.	Plat No. Twp. Rge.	Plat No. Twp. Rge.
Plat No. Twp. Rge.	Plat No. Twp. Rge.	Plat No. Twp. Rge.

Information From:

Carl Christensen

6	5	4	3	2	1
7	8	9	10	11	12
18	17	16	15	14	13
19	20	21	22	23	24
30	29	28	27	26	25
31	32	33	34	35	36

Land Ownership

F-1-A—5M—

County Lake

Farm Checked: Date 2-27-63

By Ken Schultz

STATE OF MONTANA
STATE ENGINEERS OFFICE
Water Resources Survey

T 22N R 23W Plat No. 23

Photo No. 5P-17

Legal Land Owner Andrew Erickson Address

Operator % Ray Oberlander Address Hot Springs

Water is delivered by:— (1) Private System; 2. Ditch Company; 3. State Project; 4. Federal Project; 5. Irrigation District

App. No. Decree No.	NAME OF APPROPRIATOR TO WHOM DECREED	NAME OF STREAM	Date App. Date Priority	Miner's Inches	In Use	NAME OF DITCH (Water Delivered By)	No.	R/F	Present Irr. Acres	Irrigable Acres
*?		Artesian Well	?	?			1	R	41	0

NOTE: R—Denotes Regular Irrigation. F—Flood Irrigation.

Adequate Supply: Yes No Explain

Remarks

* This well is not registered at present time

River Basin

Also in: Plat No. Twp. Rge.	Plat No. Twp. Rge.	Plat No. Twp. Rge.
Plat No. Twp. Rge.	Plat No. Twp. Rge.	Plat No. Twp. Rge.

Information From:

Ray Oberlander

6	5	4	3	2	1
7	8	9	10	11	12
18	17	16	15	14	13
19	20	21	22	23	24
30	29	28	27	26	25
31	32	33	34	35	36

Land Ownership

F-1-A—5M—

County Lake

Farm Checked: Date 2-26-63

By Hans, Dave & Ken

STATE OF MONTANA
STATE ENGINEERS OFFICE
Water Resources Survey

T. 22N R. 23W Plat No. 23

Photo No. 5P-17

Legal Land Owner Jay Baker Gassett Address

Operator Henry Baxter Address Hot Springs

Water is delivered by:— (1.) Private System; 2. Ditch Company; 3. State Project; 4. Federal Project; 5. Irrigation District

App. No. Decree No.	NAME OF APPROPRIATOR TO WHOM DECREED	NAME OF STREAM	Date App. Date Priority	Miner's Inches	In Use	NAME OF DITCH (Water Delivered By)	No.	R/F	Present Irr. Acres	Irrigable Acres
?		Artesian Well	?	?	Yes		1	R	50	0

NOTE: R—Denotes Regular Irrigation. F—Flood Irrigation.

Adequate Supply: Yes ..... No ..... Explain .....

Remarks

This well is not registered at present time.

River Basin

Also in: Plat No.	Twp.	Rge.	Plat No.	Twp.	Rge.	Plat No.	Twp.	Rge.
Plat No.	Twp.	Rge.	Plat No.	Twp.	Rge.	Plat No.	Twp.	Rge.

Information From:

Henry Baxter

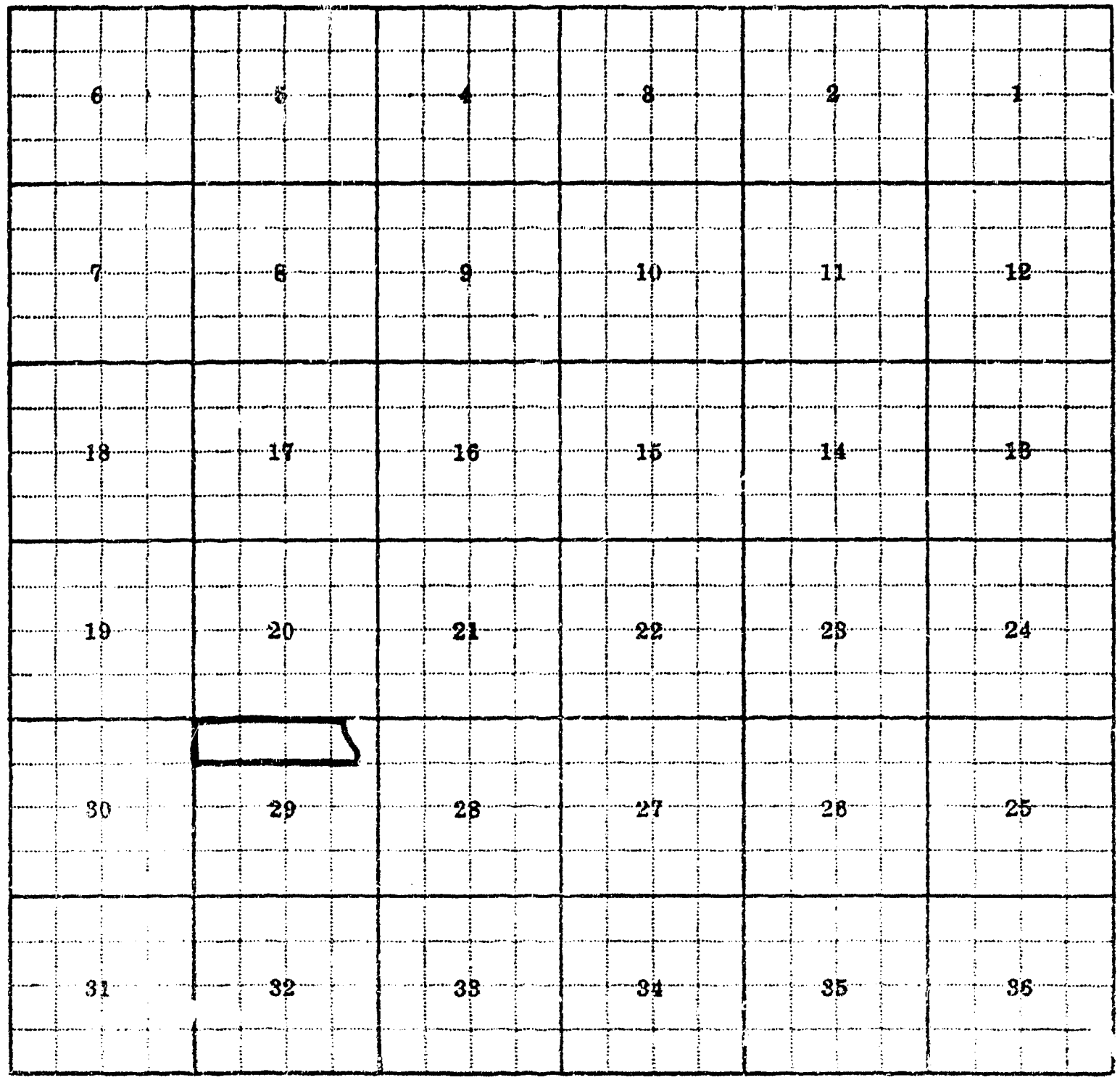

Land Ownership _____

_____

_____

F-1-A—5M—

County Lake

Farm Checked: Date 9-27-61

By Ken Schultz

STATE OF MONTANA
STATE ENGINEERS OFFICE
Water Resources Survey

T 22N R 23W Plat No. 23

Photo No. 2P-32

Legal Land Owner Willis A. Hanson Address Hot Springs

Operator Same Address

Water is delivered by:— 1. Private System; 2. Ditch Company; 3. State Project; 4. Federal Project; 5. Irrigation District

App. No. Decree No.	NAME OF APPROPRIATOR TO WHOM DECREED	NAME OF STREAM	Date App. Date Priority	Miner's Inches	In Use	NAME OF DITCH (Water Delivered By)	No.	R/F	Present Irr. Acres	Irrigable Acres
A-606	Evelyn Horne	Crystal Springs	8-10-14	50	Stock					
		NO IRRIGATION								

NOTE: R—Denotes Regular Irrigation. F—Flood Irrigation.

Adequate Supply: Yes ..... No ..... Explain .....

Remarks .....

River Basin .....

Also in: Plat No.	Twp.	Rge.	Plat No.	Twp.	Rge.	Plat No.	Twp.	Rge.
Plat No.	Twp.	Rge.	Plat No.	Twp.	Rge.	Plat No.	Twp.	Rge.

Information From: Will Hanson

6	5	4	3	2	1
7	8	9	10	11	12
18	17	16	15	14	13
19	20	21	22	23	24
30	29	28	27	26	25
31	32	33	34	35	36

Land Ownership _____

_____

_____

F-1-A—5M—

County Lake

Farm Checked: Date 2-27-63

By Ken Schultz

STATE OF MONTANA
STATE ENGINEERS OFFICE
Water Resources Survey

T 22N R 23W Plat No. 23

Photo No. 5P-35, 4P-28
5P-17

Legal Land Owner A.H. & Marie Jacobson Address Hot Springs

Operator Same Address

Water is delivered by:— (1.) Private System; 2. Ditch Company; 3. State Project; (4.) Federal Project; (5.) Irrigation District

App. No. Decree No.	NAME OF APPROPRIATOR TO WHOM DECREED	NAME OF STREAM	Date App. Date Priority	Miner's Inches	In Use	NAME OF DITCH (Water Delivered By)	No.	R/F	Present Irr. Acres	Irrigable Acres
~~See Proj.~~						B Canal	4/5	R	99.2	0
*	A.H. Jacobson	Artesian Well	?	?	Yes		1	R	18	0
	A.H. Jacobson	Artesian Well	?	?	Yes		1	R	30	0

NOTE: R—Denotes Regular Irrigation. F—Flood Irrigation.

Adequate Supply: Yes X No Explain

Remarks

* This well is not registered at present time.

River Basin

Also in: Plat No. Twp. Rge	Plat No. Twp. Rge	Plat No. Twp. Rge
Plat No. Twp. Rge	Plat No. Twp. Rge	Plat No. Twp. Rge

Information From:

Ronald Jacobson

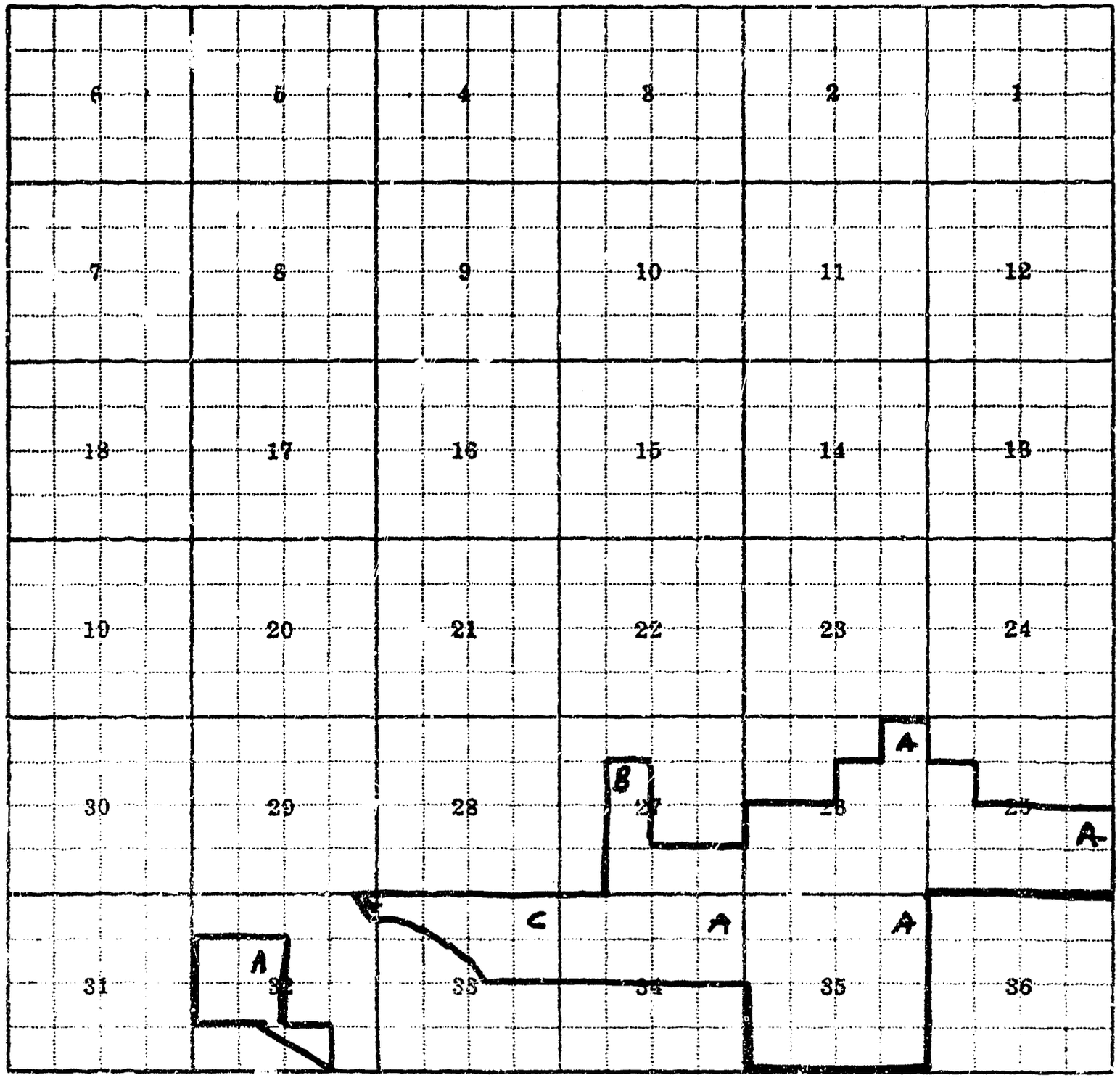

Land Ownership _____

_____

_____

F-1-A—5M—

County Lake

Farm Checked: Date 2-27-63

By Ken Schultz

STATE OF MONTANA
STATE ENGINEERS OFFICE
Water Resources Survey

T 22N R 23W Plat No. 23

Photo No. 4P-67

5P-17

Legal Land Owner Anna W. Kemp Address Hot Springs

Operator Same Address

Water is delivered by:— 1. Private System; 2. Ditch Company; 3. State Project; 4. Federal Project; 5. Irrigation District

App. No. Decree No.	NAME OF APPROPRIATOR TO WHOM DECREED	NAME OF STREAM	Date App. Date Priority	Miner's Inches	In Use	NAME OF DITCH (Water Delivered By)	No.	R/F	Present Irr. Acres	Irrigable Acres
A-925	Catherine Smith	Spring	6-3-11	240	Stock					
?		Wells				Kemp Ditch	1	R	24	0
		Wells				Kemp Spring	1	Spr	47	0
		Wells				Kemp Ditch	1	R	27	0

NOTE: R—Denotes Regular Irrigation. F—Flood Irrigation.

Adequate Supply: Yes ..... No ..... Explain .....

Remarks .....

River Basin .....

Also in: Plat No.	Twp.	Rge.	Plat No.	Twp.	Rge.	Plat No.	Twp.	Rge.
Plat No.	Twp.	Rge.	Plat No.	Twp.	Rge.	Plat No.	Twp.	Rge.

Information From:

Field Survey & Ronald Jacobson

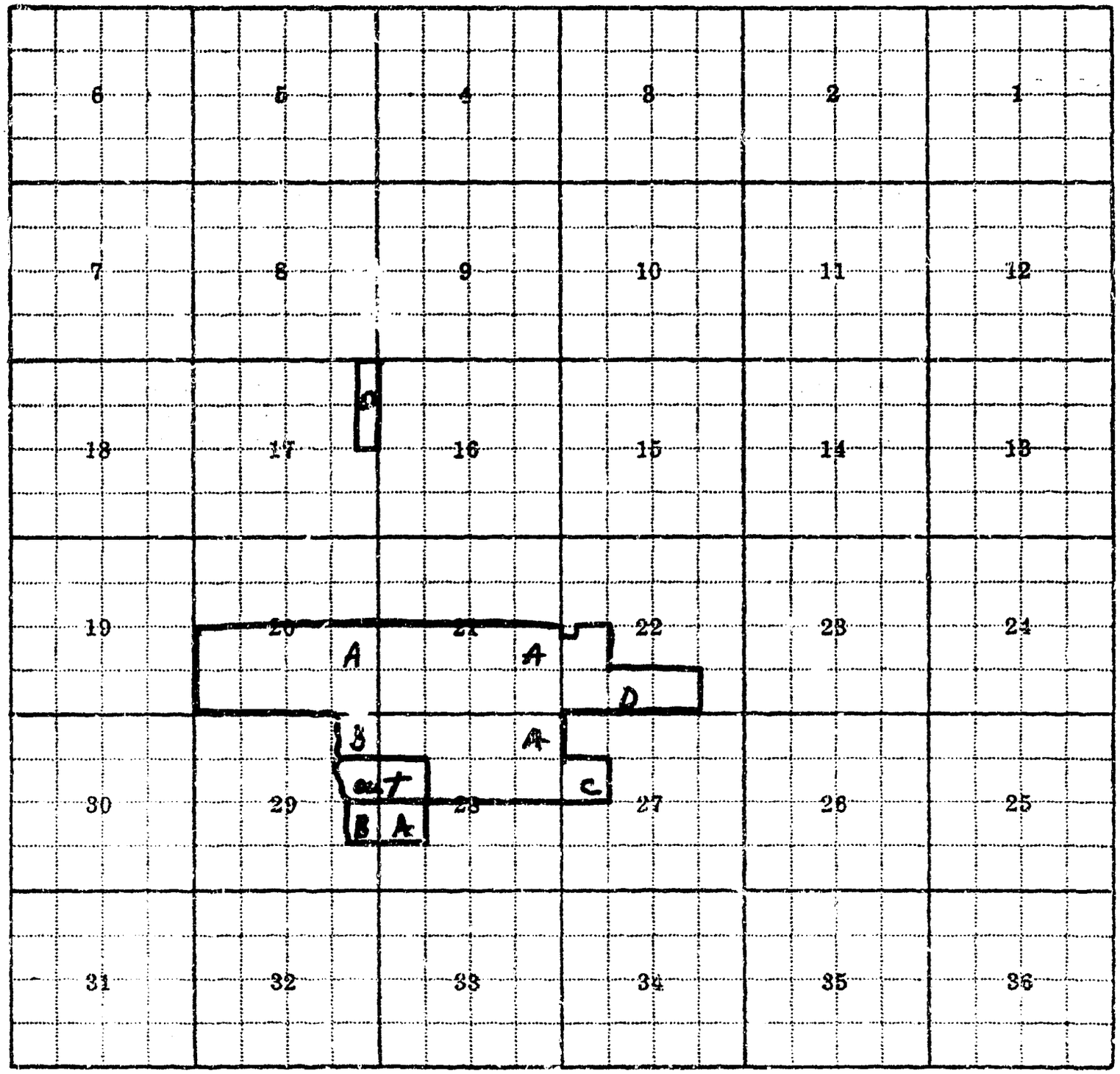

Land Ownership _____

_____

_____

F-1-A—5M—

County Lake

Farm Checked: Date 9-26-61

By Ken Schultz

STATE OF MONTANA
STATE ENGINEERS OFFICE
Water Resources Survey

T 22 N R 23 W Plat No. 23

Photo No. 5P-34, 35

Legal Land Owner Arvid & Esther L. Kopp Address Hot Springs

Operator Same Address

Water is delivered by:— (1.) Private System; 2. Ditch Company; 3. State Project; (4.) Federal Project; (5.) Irrigation District

App. No. Decree No.	NAME OF APPROPRIATOR TO WHOM DECREED	NAME OF STREAM	Date App. Date Priority	Miner's Inches	In Use	NAME OF DITCH (Water Delivered By)	No.	R/F	Present Irr. Acres	Irrigable Acres
See Dist.						B Canal	4/5	R	83.5	0
R57	Arvid Kopp	Well & Reservoir	1914	All	Yes	Kopp Ditch	1	R	15	0
R58	Arvid Kopp	Well	1916		Stock					
R59	Arvid Kopp	Well	1916		Domestic					

NOTE: R—Denotes Regular Irrigation. F—Flood Irrigation.

Adequate Supply: Yes X No Explain

Remarks

River Basin

Also in: Plat No. Twp. Rge.	Plat No. Twp. Rge.	Plat No. Twp. Rge.
Plat No. Twp. Rge.	Plat No. Twp. Rge.	Plat No. Twp. Rge.

Information From:

Arvid Kopp

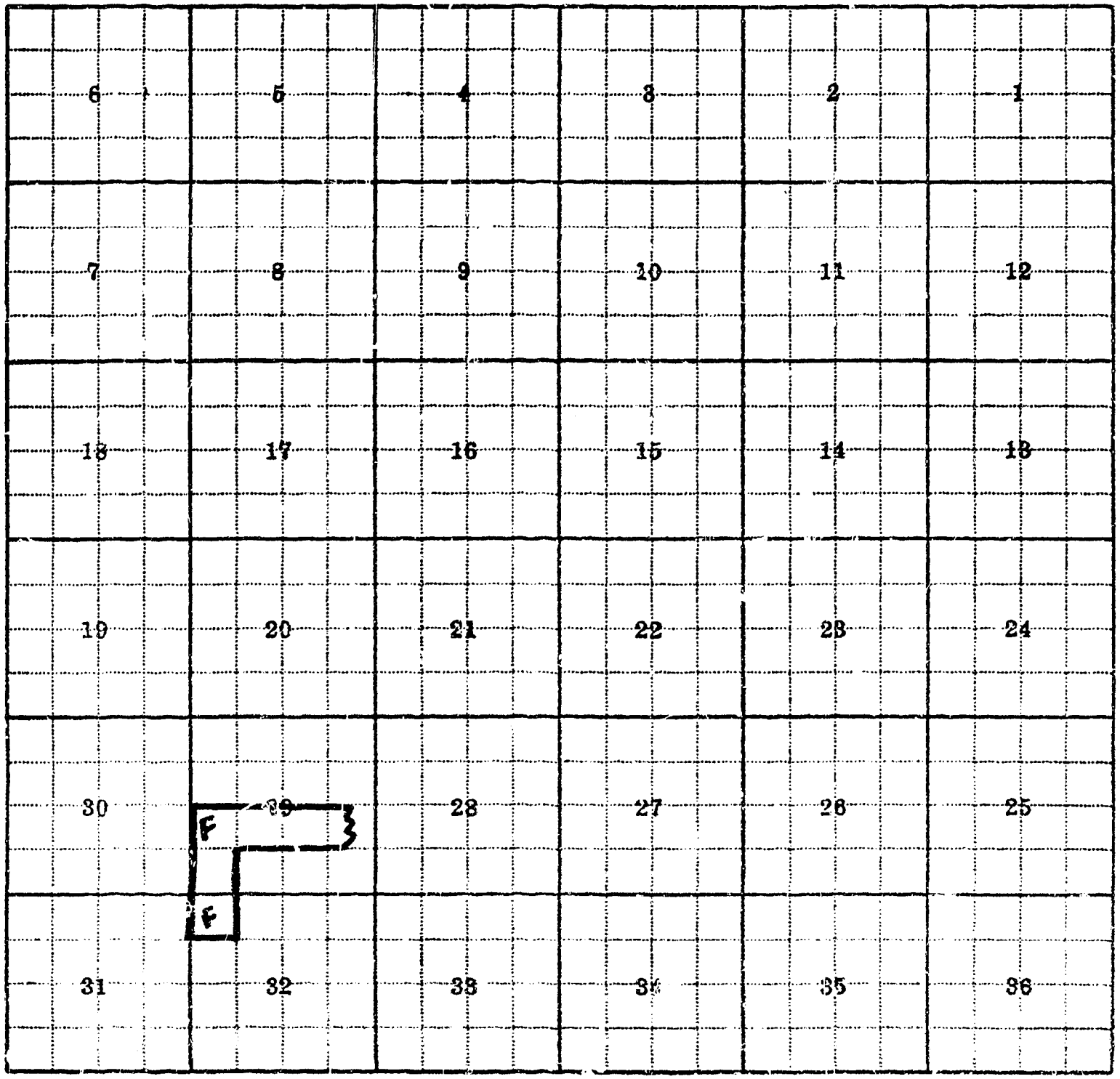

Land Ownership _____

_____

_____