F-1-A-5M-

County Lake

Farm Checked: Date 6-26-62

By Pete

STATE OF MONTANA
STATE ENGINEERS OFFICE
Water Resources Survey

T. 24N R. 19W Plat No. 12

Photo No. 22K-100

Legal Land Owner John C. Ross Address

Operator Same Address

Water is delivered by:— 1. Private System; 2. Ditch Company; 3. State Project; 4. Federal Project; 5. Irrigation District

App. No. Decree No.	NAME OF APPROPRIATOR TO WHOM DECREED	NAME OF STREAM	Date App. Date Priority	Miner's Inches	In Use	NAME OF DITCH (Water Delivered By)	No.	R/F	Present Irr. Acres	Irrigable Acres
A-906	Leslie A. Ross	Unnamed Cr.	10-25-39	100	Part	Domestic				

NOTE: R—Denotes Regular Irrigation. F—Flood Irrigation.

Adequate Supply: Yes No Explain

Remarks

Lot 11-12 Bk. 3 Yellow Bay Townsite

River Basin

Also in: Plat No. Twp. Rge.	Plat No. Twp. Rge.	Plat No. Twp. Rge.
Plat No. Twp. Rge.	Plat No. Twp. Rge.	Plat No. Twp. Rge.

Information From:

Mack Niccum

6	5	4	3	2	1
7	8	9	10	11	12
18	17	16	15	14	13
19	20	21	22	23	24
30	29	28	27	26	25
31	32	33	34	35	36

Land Ownership

F-1-A—5M—

County Lake

Farm Checked: Date 6-25-62

By Pete

STATE OF MONTANA
STATE ENGINEERS OFFICE
Water Resources Survey

T 24N R 19W Plat No. 12

Photo No. 1P-160

Legal Land Owner John J. & Mary C. Scott Address Polson

Operator Same Address

Water is delivered by:— 1. Private System; 2. Ditch Company; 3. State Project; 4. Federal Project; 5. Irrigation District

App. No. Decree No.	NAME OF APPROPRIATOR TO WHOM DECREED	NAME OF STREAM	Date App. Date Priority	Miner's Inches	In Use	NAME OF DITCH (Water Delivered By)	No.	R/F	Present Irr. Acres	Irrigable Acres
		NO IRRIGATION								
A-76	Karl H. Myers	Blue Bay or Meadow Creek	9-16-35	80	[illegible]					

NOTE: R—Denotes Regular Irrigation. F—Flood Irrigation.

Adequate Supply: Yes..... No..... Explain.....

Remarks

A-76- NWNW¼ 15

River Basin

Also in: Plat No.	Twp.	Rge.	Plat No.	Twp.	Rge.	Plat No.	Twp.	Rge.
Plat No.	Twp.	Rge.	Plat No.	Twp.	Rge.	Plat No.	Twp.	Rge.

Information From:

Geo. Zook

5	6	4	3	2	1
7	8	9	10	11	12
18	17	16	15	14	13
19	20	21	22	23	24
30	29	28	27	26	25
31	32	33	34	35	36

Land Ownership

F-1-A--5M--1-62--7448

County Lake

Farm Checked: Date 6-26-62

By Pete

STATE OF MONTANA
STATE ENGINEERS OFFICE
Water Resources Survey

T. 24N R. 19W Plat No. 12

Photo No. 1P-160

Legal Land Owner M. J. & Faye F. Steere Address Big Fork

Operator Same Address

Water is delivered by:— 1. Private System; 2. Ditch Company; 3. State Project; 4. Federal Project; 5. Irrigation District

App. No. Decree No.	NAME OF APPROPRIATOR TO WHOM DECREED	NAME OF STREAM	Date App. Date Priority	Miner's Inches	In Use	NAME OF DITCH (Water Delivered By)	No.	R/F	Present Irr. Acres	Irrigable Acres
78	Maynard Steere	Blue Bay or Meadow Cr.	4-28-35	200	Domestic					
69	William Gird	" " " " "	5-11-14	-	Part,	No				
70	William Gird	" " " " "	5-11-14	All	Part,	No				
		DOMESTIC WATER								

NOTE: R—Denotes Regular Irrigation. F—Flood Irrigation.

Adequate Supply: Yes ..... No ..... Explain .....

Remarks

69-

70-

78- SWSW 15

River Basin

Also in: Plat No.	Twp.	Rge.	Plat No.	Twp.	Rge.	Plat No.	Twp.	Rge.
Plat No.	Twp.	Rge.	Plat No.	Twp.	Rge.	Plat No.	Twp.	Rge.

Information From:

Mrs. Steere

6	5	4	3	2	1
7	8	9	10	11	12
18	17	16 9	15	14	13
19	20	21	22	23	24
30	29	28	27	26	25
31	32	33	34	35	36

Land Ownership

F-1-A—5M—

County Lake

Farm Checked: Date 6-27-62

By Vaughn

STATE OF MONTANA
STATE ENGINEERS OFFICE
Water Resources Survey

T 24N R 19W Plat No. 12

Photo No. 4P-143

Legal Land Owner Chas. Syverson Address ?

Operator Address

Water is delivered by:— 1. Private System; 2. Ditch Company; 3. State Project; 4. Federal Project; 5. Irrigation District

App. No. Decree No.	NAME OF APPROPRIATOR TO WHOM DECREED	NAME OF STREAM	Date App. Date Priority	Miner's Inches	In Use	NAME OF DITCH (Water Delivered By)	No.	R/F	Present Irr. Acres	Irrigable Acres
A-793	Ben M. Keller	Spring	7-17-37	20	Part.	Domestic, Stock				

NOTE: R--Denotes Regular Irrigation. F—Flood Irrigation.

Adequate Supply: Yes..... No..... Explain.....

Remarks.....

River Basin

Also in: Plat No.	Twp.	Rge.	Plat No.	Twp.	Rge.	Plat No.	Twp.	Rge.
Plat No.	Twp.	Rge.	Plat No.	Twp.	Rge.	Plat No.	Twp.	Rge.

Information From:

George Wallenberg

6	5	4	3	2	1
7	8	9	10	11	12
18	17	16	15	14	13
19	20	21	22	23	24
30	29	28	27	26	25
31	32	33	34	35	36

Land Ownership Lot 1 of Block 4 Festou Villa site

F-1-A—5M—

County Lake

Farm Checked: Date 6-26-62

By Pete

STATE OF MONTANA
STATE ENGINEERS OFFICE
Water Resources Survey

T. 24N. R. 19W. Plat No. 12

Photo No. 22K-100

Legal Land Owner Leonard & Gean Tiensvold Address Polson

Operator Same Address

Water is delivered by:— 1. Private System; 2. Ditch Company: 3. State Project; 4. Federal Project; 5. Irrigation District

App. No. Decree No.	NAME OF APPROPRIATOR TO WHOM DECREED	NAME OF STREAM	Date App. Date Priority	Miner's Inches	In Use	NAME OF DITCH (Water Delivered By)	No.	R/F	Present Irr. Acres	Irrigable Acres
A-16	L. C. Hollar	Yellow Bay Cr.	5-2-30	400	Yes, part	Hollar Pipe	1	R		2½

NOTE: R—Denotes Regular Irrigation. F—Flood Irrigation.

Adequate Supply: Yes ..... No ..... Explain .....

Remarks .....

River Basin .....

Also in: Plat No.	Twp.	Rge.	Plat No.	Twp.	Rge.	Plat No.	Twp.	Rge.
Plat No.	Twp.	Rge.	Plat No.	Twp.	Rge.	Plat No.	Twp.	Rge.

Information From:

J. C. Frey

6	5	4	3	2	1
7	8	9	10	11	12
18	17	16	15	14	13
19	20	21	22	23	24
30	29	28	27	26	25
31	32	33	34	35	36

Land Ownership_____

F-1-A—5M—

County Lake

Farm Checked: Date None given

By None given

STATE OF MONTANA
STATE ENGINEERS OFFICE
Water Resources Survey

T. 24N R. 19W Plat No. 12

Photo No. 22K-100

Legal Land Owner Sec. 4 Unknown Address

Operator See special plat-in ownership papers. Address

Water is delivered by:— 1. Private System; 2. Ditch Company; 3. State Project; 4. Federal Project; 5. Irrigation District

App. No. Decree No.	NAME OF APPROPRIATOR TO WHOM DECREED	NAME OF STREAM	Date App. Date Priority	Miner's Inches	In Use	NAME OF DITCH (Water Delivered By)	No.	R/F	Present Irr. Acres	Irrigable Acres
A-364	Seth H. & Irene Dibble	Malmo Creek	8-8-37	40	No					
A-624	Seth H. & Irene Dibble	Malmo Spring	10-9-37	20	No					
A-632	Seth H. & Irene Dibble	Merideth Spring #2	10-9-37	20	No					
		NO IRRIGATION								

NOTE: R—Denotes Regular Irrigation. F—Flood Irrigation.

Adequate Supply: Yes No Explain

Remarks

P.O.D. A364- on left bk.
A624- 365 ft from i cor between 3-4
A632- at sou
79 t bk.
797- SNSW 3

Place of Ownership is only domestic water most which is pumped from lake.

River Basin

Also in: Plat No. Twp. Rge.	Plat No. Twp. Rge.	Plat No. Twp. Rge.
Plat No. Twp. Rge.	Plat No. Twp. Rge.	Plat No. Twp. Rge.

Information From:

S.L. Kieve- Mack Niccum

6	5	4	3	2	1
7	8	9	10	11	12
18	17	16	15	14	13
19	20	21	22	23	24
30	29	28	27	28	25
31	32	33	34	35	36

Land Ownership

F-1-A—5M—

County Lake

Farm Checked: Date 6-25-62

By Vaughn

STATE OF MONTANA
STATE ENGINEERS OFFICE
Water Resources Survey

T 24N R 19W Plat No. 12

Photo No. 4P-143

Legal Land Owner George Wallenberg Address Rt. #1 Whitefish, Montana

Operator Same Address

Water is delivered by:— 1. Private System; 2. Ditch Company; 3. State Project; 4. Federal Project; 5. Irrigation District

App. No. Decree No.	NAME OF APPROPRIATOR TO WHOM DECREED	NAME OF STREAM	Date App. Date Priority	Miner's Inches	In Use	NAME OF DITCH (Water Delivered By)	No.	R/F	Present Irr. Acres	Irrigable Acres
A-93	A.J. Shaw	Boulder Creek	5-30-35	50	Yes 3/4	Lee-Shaw	1	R	1	

NOTE: R—Denotes Regular Irrigation. F—Flood Irrigation.

Adequate Supply: Yes ..... No ..... Explain .....

Remarks

Title states that Wallenberg owns 3/4 of A-93

Wants report book

River Basin

Also in: Plat No.	Twp.	Rge.	Plat No.	Twp.	Rge.	Plat No.	Twp.	Rge.
Plat No.	Twp.	Rge.	Plat No.	Twp.	Rge.	Plat No.	Twp.	Rge.

Information From:

George Wallenberg

6	5	4	3	2	1
7	8	9	10	11	12
18	17	16	15	14	13
19	20	21	22	23	24
30	29	28	27	26	25
31	32	33	34	35	36

Land Ownership

Festou villa sites - Lots 4,5,6 of Block 3

F-1-A—5M—

County Lake

Farm Checked: Date 6-25-62

By Pete

STATE OF MONTANA
STATE ENGINEERS OFFICE
Water Resources Survey

T 24N R 19W Plat No. 12

Photo No. 4P-145

Legal Land Owner Frank J. Walter Address

Operator W.E. Calvin (buying) Address Blue Bay

Water is delivered by:— 1. Private System; 2. Ditch Company; 3. State Project; 4. Federal Project; 5. Irrigation District

App. No. Decree No.	NAME OF APPROPRIATOR TO WHOM DECREED	NAME OF STREAM	Date App. Date Priority	Miner's Inches	In Use	NAME OF DITCH (Water Delivered By)	No.	R/F	Present Irr. Acres	Irrigable Acres
A-85	Frank J. Walter	Blue Bay or Meadow Creek	12-21-35	200	No	Gird D.	1	R		1
A-67	Wm. Bohanan etal	Blue Bay or Meadow Creek	8-17-10	All	No					

NOTE: R—Denotes Regular Irrigation. F—Flood Irrigation.

Adequate Supply: Yes No Explain

Remarks

Doesn't plan on irrigating much at anytime.

85 NWNW 15

River Basin

Also in: Plat No. Twp. Rge.	Plat No. Twp. Rge.	Plat No. Twp. Rge.
Plat No. Twp. Rge.	Plat No. Twp. Rge.	Plat No. Twp. Rge.

Information From:

Mr. Calvin

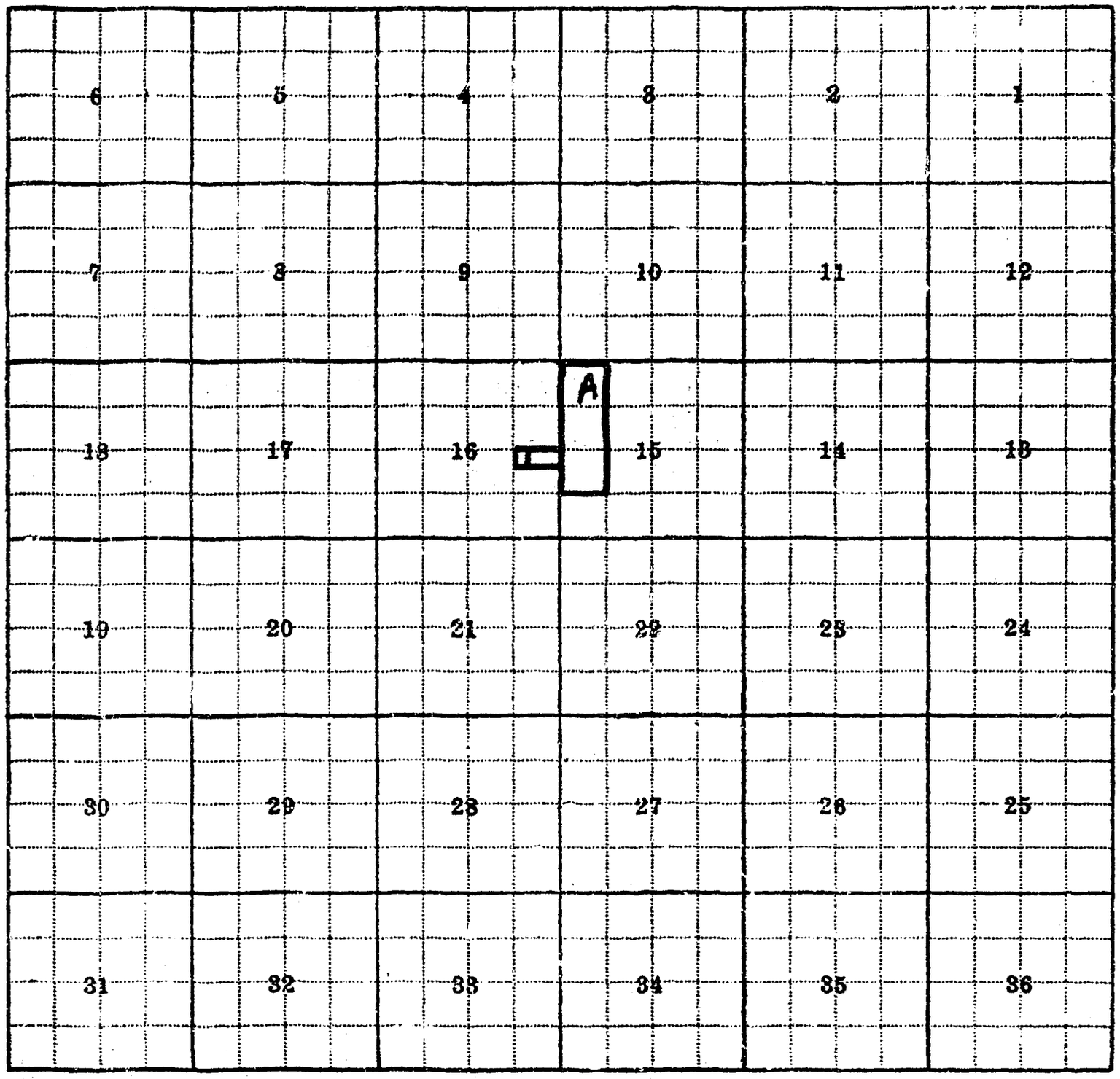

Land Ownership _____

_____

_____

F-1-A—5M—

County Lake

Farm Checked: Date 6-26-62

By Pete

STATE OF MONTANA
STATE ENGINEERS OFFICE
Water Resources Survey

T. 24N. R. 19W. Plat No. 12

Photo No. 22K-100

Legal Land Owner Yellow Bay Orchard - See special plat Address

Operator Address

Water is delivered by:— 1. Private System; 2. Ditch Company; 3. State Project; 4. Federal Project; 5. Irrigation District

App. No. Decree No.	NAME OF APPROPRIATOR TO WHOM DECREED	NAME OF STREAM	Date App. Date Priority	Miner's Inches	In Use	NAME OF DITCH (Water Delivered By)	No.	R/F	Present Irr. Acres	Irrigable Acres
A-16		Yellow Bay Cr.				Hollar Pipeline	1	Sp.	20	
16	L. C. Hollar	Alma Or Yellow Bay Cr.	5-2-30	400	Yes					

NOTE: R—Denotes Regular Irrigation. F—Flood Irrigation.

Adequate Supply: Yes No Explain

Remarks

17-80rds. E NW cor. 3. David Ross

River Basin

Also in: Plat No.	Twp.	Rge.	Plat No.	Twp.	Rge.	Plat No.	Twp.	Rge.
Plat No.	Twp.	Rge.	Plat No.	Twp.	Rge.	Plat No.	Twp.	Rge.

Information From:

J. C. Frey

6	5	4	3	2	1
7	8	9	10	11	12
18	17	16	15	14	13
19	20	21	22	23	24
30	29	28	27	26	25
31	32	33	34	35	36

Land Ownership_____

F-1-A—5M—

County Lake

Farm Checked: Date 6-26-62

By Pete

STATE OF MONTANA
STATE ENGINEERS OFFICE
Water Resources Survey

T 24N R 19W Plat No. 12

Photo No. 4P-146, 22K-100

Legal Land Owner Yellow Bay Townsite-See special plat Address

Operator Address

Water is delivered by:— 1. Private System; 2. Ditch Company; 3. State Project; 4. Federal Project; 5. Irrigation District

App. No. Decree No.	NAME OF APPROPRIATOR TO WHOM DECREED	NAME OF STREAM	Date App. Date Priority	Miner's Inches	In Use	NAME OF DITCH (Water Delivered By)	No.	R/F	Present Irr. Acres	Irrigable Acres
		DOMESTIC WATER								
906	Leslie A. Ross	Unnamed Cr.	10-25-39	100	Domestic					
907	David Ross	" "	8-26-17	100	"					

NOTE: R—Denotes Regular Irrigation. F—Flood Irrigation.

Adequate Supply: Yes No Explain

Remarks

906-where crosses line of lots 2-3 Blk 3
907- 30 ft. east where stream crosses Minn. Ave. between lots 3-4.

River Basin

Also in: Plat No. Twp. Rge.	Plat No. Twp. Rge.	Plat No. Twp. Rge.
Plat No. Twp. Rge.	Plat No. Twp. Rge.	Plat No. Twp. Rge.

Information From:
Mack Niccum

6	5	4	3	2	1
7	8	9	10	11	12
18	17	16	15	14	13
19	20	21	22	23	24
30	29	28	27	26	25
31	32	33	34	35	36

Land Ownership

F-1-A—5M—

County Lake

Farm Checked: Date 6-25-62

By Pete

STATE OF MONTANA
STATE ENGINEERS OFFICE
Water Resources Survey

T. 24N R. 19W Plat No. 12

Photo No. 1P-160

Legal Land Owner George O. Zook Address Blue Bay

Operator Son Address

Water is delivered by:— 1. Private System; 2. Ditch Company; 3. State Project; 4. Federal Project; 5. Irrigation District

App. No. Decree No.	NAME OF APPROPRIATOR TO WHOM DECREED	NAME OF STREAM	Date App. Date Priority	Miner's Inches	In Use	NAME OF DITCH (Water Delivered By)	No.	R/F	Present Irr. Acres	Irrigable Acres
A-73	M.A. Lyon	Blue Bay or Meadow Crk.	11-1-35	80	Yes)					
A-74	M.A. Lyon	Blue Bay or Meadow Crk.	12-7-35	80	Yes)					
A-75	M.A. Lyon	Blue Bay or Meadow Crk.	9-22-36	200	Yes)	Gird Ditch	1	R	4	4
A-642	George O. Zook	Sunset Spring	6-4-47	10	Yes	Pipe-Sprinkler	1	R	6	6
A-69	William Gird	Blue Bay or Meadow Crk.	5-11-14	--	No-Part					
A-70	William Gird	Blue Bay or Meadow Crk.	5-11-14	All	No-Part					

NOTE: R—Denotes Regular Irrigation. F—Flood Irrigation.

Adequate Supply: Yes ✓ No Explain

Remarks See Agreement

A-73- NWNW Sec. 15
A-74- 50' N SW Cor SWSW Sec. 10
A-75-

River Basin

Also in: Plat No.	Twp.	Rge.	Plat No.	Twp.	Rge.	Plat No.	Twp.	Rge.
Plat No.	Twp.	Rge.	Plat No.	Twp.	Rge.	Plat No.	Twp.	Rge.

Information From: Mr. Zook

6	5	4	3	2	1
7	8	9	10	11	12
18	17	16	15	14	13
19	20	21	22	23	24
30	29	28	27	26	25
31	32	33	34	35	36

Land Ownership

F-1-A—5M—

County Lake

Farm Checked: Date 7-2-62

By Ken Schultz

STATE OF MONTANA
STATE ENGINEERS OFFICE
Water Resources Survey

T. 24N R. 17W Plat No. 14

Photo No. EDX-1-22

Legal Land Owner Lyle D. Hosterman Address

Operator Address

Water is delivered by:— 1. Private System; 2. Ditch Company; 3. State Project; 4. Federal Project; 5. Irrigation District

App. No. Decree No.	NAME OF APPROPRIATOR TO WHOM DECREED	NAME OF STREAM	Date App. Date Priority	Miner's Inches	In Use	NAME OF DITCH (Water Delivered By)	No.	R/F	Present Irr. Acres	Irrigable Acres
		NO IRRIGATION								
A-522	Lyle D. Hosterman	Soup Creek	5-2-40	100	No					
A-523	Lyle D. Hosterman	Soup Creek	6-22-40	90	No					

NOTE: R—Denotes Regular Irrigation. F—Flood Irrigation.

Adequate Supply: Yes No Explain

Remarks

River Basin

Also in: Plat No. Twp. Rge.	Plat No. Twp. Rge.	Plat No. Twp. Rge.
Plat No. Twp. Rge.	Plat No. Twp. Rge.	Plat No. Twp. Rge.

Information From:

Field Survey

6	5	4	3	2	1
7	8	9	10	11	12
18	17	16	15	14	13
19	20	21	22	23	24
30	29	28	27	26	25
31	32	33	34	35	36

A

Land Ownership

F-1-A—5M—

County Lake

Farm Checked: Date 7-2-62

By Ken Schultz

STATE OF MONTANA
STATE ENGINEERS OFFICE
Water Resources Survey

T 24N R 17W Plat No. 14

Photo No. EDX-1-22

Legal Land Owner Howard W. & Martha I. Martin Address

Operator Address

Water is delivered by:— 1. Private System; 2. Ditch Company; 3. State Project; 4. Federal Project; 5. Irrigation District

App. No. Decree No.	NAME OF APPROPRIATOR TO WHOM DECREED	NAME OF STREAM	Date App. Date Priority	Miner's Inches	In Use	NAME OF DITCH (Water Delivered By)	No.	R/F	Present Irr. Acres	Irrigable Acres
		NO IRRIGATION								
A-103	C.V. Graves	SW Branch Cilly Crk.	7-18-31	All	No					

NOTE: R—Denotes Regular Irrigation. F—Flood Irrigation.

Adequate Supply: Yes No Explain

Remarks

River Basin

Also in: Plat No. Twp. Rge. | Plat No. Twp. Rge. | Plat No. Twp. Rge.
Plat No. Twp. Rge. | Plat No. Twp. Rge. | Plat No. Twp. Rge.

Information From:
Field Survey

6	5	4	3	2	1
7	8	9	10	11	12
18	17	16	15	14	13
19	20	21	22	23	24
30	29	28	27	26	25
31	32	33	34	35	36

Land Ownership_____

F-1-A—5M—

County Lake

Farm Checked: Date 9-7-61

By Ken Schultz

STATE OF MONTANA
STATE ENGINEERS OFFICE
Water Resources Survey

T 23N R 23W Plat No. 15

Photo No. 5P-8

Legal Land Owner Jonathon J., Lloyd G. & Roberta B. Bailey Address Niarada

Operator ~~Emery Swisher~~ Robert E. Mullen Address Niarada

Water is delivered by:— (1.) Private System; 2. Ditch Company; 3. State Project; 4. Federal Project; 5. Irrigation District

App. No. Decree No.	NAME OF APPROPRIATOR TO WHOM DECREED	NAME OF STREAM	Date App. Date Priority	Miner's Inches	In Use	NAME OF DITCH (Water Delivered By)	No.	R/F	Present Irr. Acres	Irrigable Acres
A-555	Emery H. Swisher	Sullivan Creek	1-27-20	40	Yes (part)	Swisher Ditch	1	R	13	

NOTE: R—Denotes Regular Irrigation. F—Flood Irrigation.

Adequate Supply: Yes..... No..... Explain.....

Remarks.....

River Basin.....

Also in: Plat No.	Twp.	Rge.	Plat No.	Twp.	Rge.	Plat No.	Twp.	Rge.
Plat No.	Twp.	Rge.	Plat No.	Twp.	Rge.	Plat No.	Twp.	Rge.

Information From:
Field Survey
~~Emery Swisher~~

6	5	4	3	2	1
7	8	9	10	11	12
18	17	16	15	14	13
19	20	21	22	23	24
30	29	28	27	26	25
31	32	33	34	35	36

Land Ownership_____

F-1-A—5M—

County Lake

Farm Checked: Date 9-28-61

By Ken Schultz

STATE OF MONTANA
STATE ENGINEERS OFFICE
Water Resources Survey

T. 23N R. 23W Plat No. 15

Photo No. SP-55-56

Legal Land Owner Charles Merritt Jr. Address Hot Springs

Operator Same Address

Water is delivered by:— 1. Private System; 2. Ditch Company; 3. State Project; 4. Federal Project; 5. Irrigation District

App. No. Decree No.	NAME OF APPROPRIATOR TO WHOM DECREED	NAME OF STREAM	Date App. Date Priority	Miner's Inches	In Use	NAME OF DITCH (Water Delivered By)	No.	R/F	Present Irr. Acres	Irrigable Acres
		NO IRRIGATION								
A-571	Martin L. Leithe &									
	Olson, Andre L.	White Clay Creek	7-14-15	80	Stock					
		(Irvine Creek)	xxxxxxxx							

NOTE: R—Denotes Regular Irrigation. F—Flood Irrigation.

Adequate Supply: Yes..... No..... Explain.....

Remarks.....

River Basin.....

Also in: Plat No.	Twp.	Rge.	Plat No.	Twp.	Rge.	Plat No.	Twp.	Rge.
Plat No.	Twp.	Rge.	Plat No.	Twp.	Rge.	Plat No.	Twp.	Rge.

Information From:

Charles Merritt

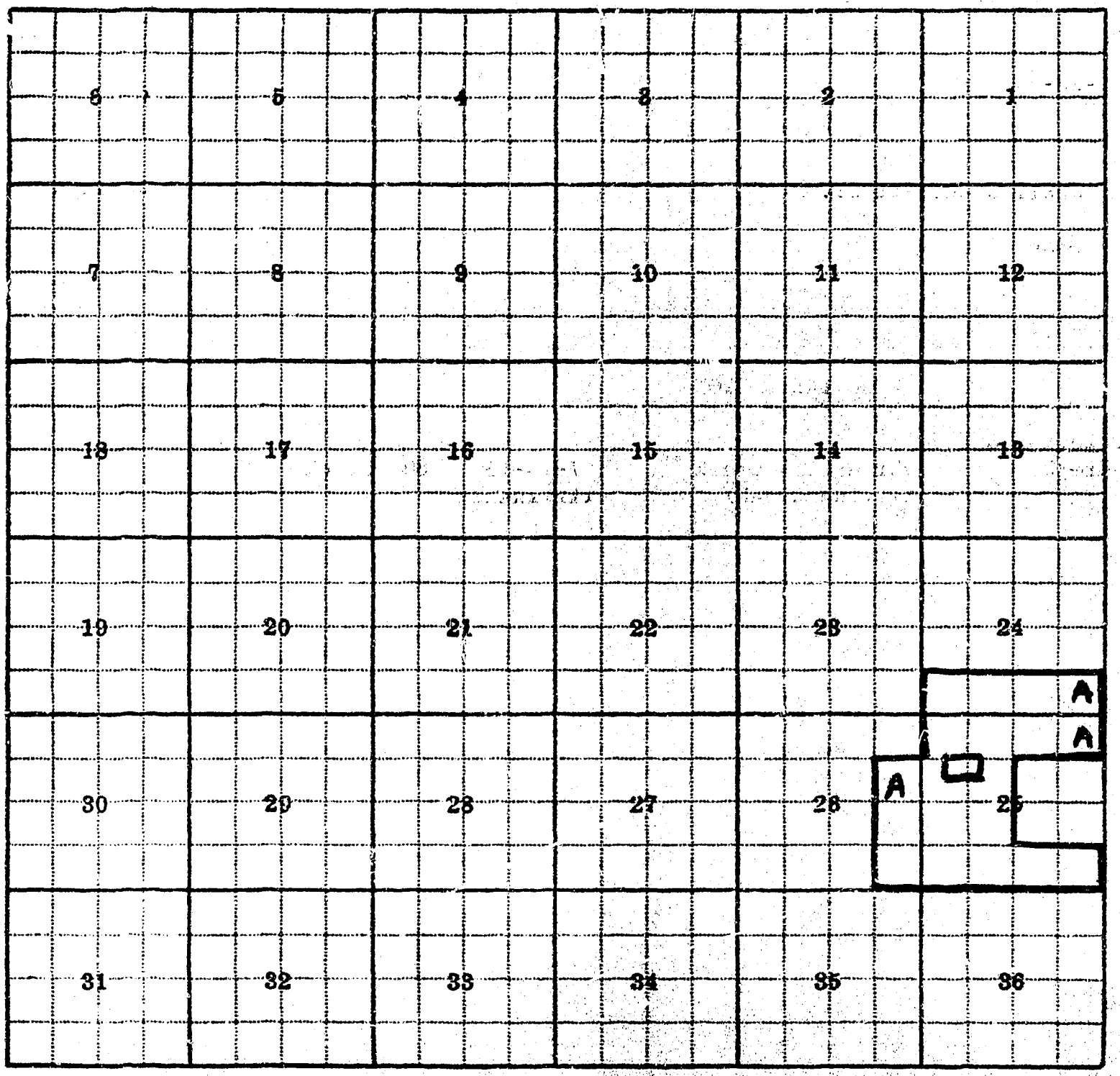

Land Ownership_____

F-1-A—5M—

County Lake

Farm Checked: Date 9-27-61

By Ken Schultz

STATE OF MONTANA
STATE ENGINEERS OFFICE
Water Resources Survey

T. 23N R. 23W Plat No. 15

Photo No. 2P-34

Legal Land Owner Wallis J. Merritt Address Hot Springs

Operator Same Address

Water is delivered by:— 1. Private System; 2. Ditch Company; 3. State Project; 4. Federal Project; 5. Irrigation District

App. No. Decree No.	NAME OF APPROPRIATOR TO WHOM DECREED	NAME OF STREAM	Date App. Date Priority	Miner's Inches	In Use	NAME OF DITCH (Water Delivered By)	No.	R/F	Present Irr. Acres	Irrigable Acres
A-930	J.S. Spurgeon	Spring	12-26-10	All	Stock					

NOTE: R—Denotes Regular Irrigation. F—Flood Irrigation.

Adequate Supply: Yes ..... No ..... Explain .....

Remarks .....

River Basin .....

Also in: Plat No.	Twp.	Rge.	Plat No.	Twp.	Rge.	Plat No.	Twp.	Rge.
Plat No.	Twp.	Rge.	Plat No.	Twp.	Rge.	Plat No.	Twp.	Rge.

Information From:

Wallis Merritt

6	5	4	3	2	1
7	8	9	10	11	12
18	17	16	15	14	13
19	20	21	22	23	24 B
30	29	28	27	26	25 B
31	32	33	34	35 A	36

Land Ownership

F-1-A—5M—

County Lake

Farm Checked: Date 9-7-61

By Ken Schultz

STATE OF MONTANA
STATE ENGINEERS OFFICE
Water Resources Survey

T. 23N R. 23W Plat No. 15

Photo No. 5P-8

Legal Land Owner Robert E. & Patricia A. Mullen Address Niarada

Operator Same Address

Water is delivered by:— 1. Private System; 2. Ditch Company; 3. State Project; 4. Federal Project; 5. Irrigation District

App. No. Decree No.	NAME OF APPROPRIATOR TO WHOM DECREED	NAME OF STREAM	Date App. Date Priority	Miner's Inches	In Use	NAME OF DITCH (Water Delivered By)	No.	R/F	Present Irr. Acres	Irrigable Acres
A-554	Thomas Search	Sullivan Creek	9-12-13	80	Yes	Search D.	1	R	33	0

NOTE: R—Denotes Regular Irrigation. F—Flood Irrigation.

Adequate Supply: Yes X No Explain

Remarks

River Basin

Also in: Plat No.	Twp.	Rge.	Plat No.	Twp.	Rge.	Plat No.	Twp.	Rge.
Plat No.	Twp.	Rge.	Plat No.	Twp.	Rge.	Plat No.	Twp.	Rge.

Information From:

Robert Mullen

6	5	4	3	2	1
7	8	9	10	11	12
18	17	16	15	14	13
19	20	21	22	23	24
30	29	28	27	26	25
31	32	33	34	35	36

Land Ownership

F-1-A—5M—

County Lake

Farm Checked: Date 9-7-61

By Ken Schultz

STATE OF MONTANA
STATE ENGINEERS OFFICE
Water Resources Survey

T 23N R 23W Plat No. 15

Photo No. 5P-59, 6
2P-37, 5P-25, 26, 27
2P-36, 35, 5P-28, 29

Legal Land Owner Dan Poloson Address Hot Springs

Operator Same Address

Water is delivered by:— 1. Private System; 2. Ditch Company; 3. State Project; 4. Federal Project; 5. Irrigation District

App. No. Decree No.	NAME OF APPROPRIATOR TO WHOM DECREED	NAME OF STREAM	Date App. Date Priority	Miner's Inches	In Use	NAME OF DITCH (Water Delivered By)	No.	R/F	Present Irr. Acres	Irrigable Acres
		NO IRRIGATION								
A-749	Alex W. Greer	Spring	5-18-10	80	Stock					
A-784	Charles S. Israel	Spring	9-23-10	All	Stock					
A-1106	Tjitte Vander Ende	Spring in Sec. 21	1-2-11	All	Stock					

NOTE: R—Denotes Regular Irrigation. F—Flood Irrigation.

Adequate Supply: Yes ..... No ..... Explain .....

Remarks .....

River Basin .....

Also in: Plat No.	Twp.	Rge.	Plat No.	Twp.	Rge.	Plat No.	Twp.	Rge.
Plat No.	Twp.	Rge.	Plat No.	Twp.	Rge.	Plat No.	Twp.	Rge.

Information From:
Dan Poloson

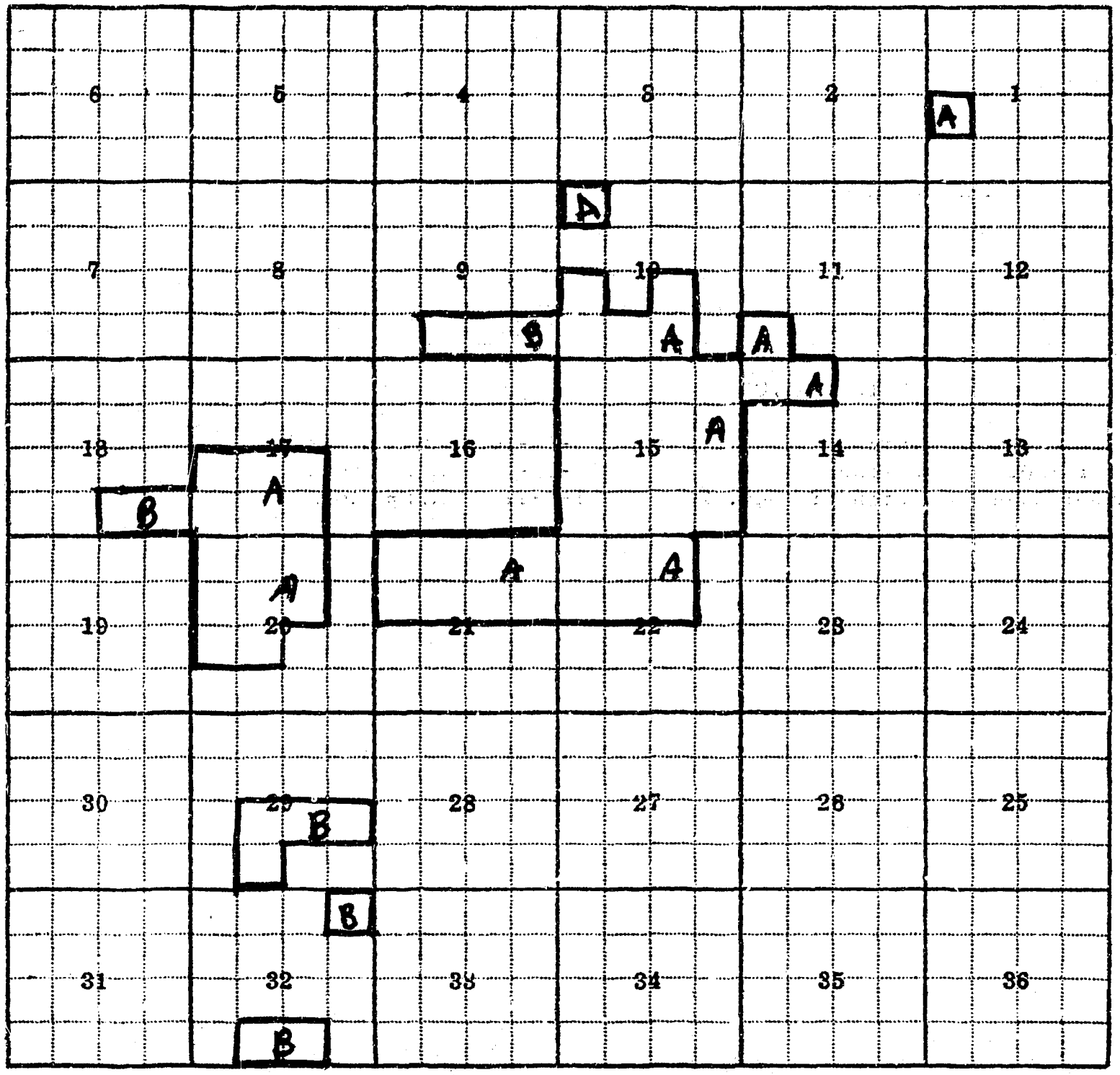

Land Ownership

F-1 A--5M—

County Lake

Farm Checked: Date 9-27-61

By Ken Schultz

STATE OF MONTANA
STATE ENGINEERS OFFICE
Water Resources Survey

T 23N R 23W Plat No. 15

Photo No. 2P-34

Legal Land Owner Albert & Mary Sederstrum Address Hot Springs

Operator Same Address

Water is delivered by:— 1. Private System; 2. Ditch Company; 3. State Project; 4. Federal Project; 5. Irrigation District

App. No. Decree No.	NAME OF APPROPRIATOR TO WHOM DECREED	NAME OF STREAM	Date App. Date Priority	Miner's Inches	In Use	NAME OF DITCH (Water Delivered By)	No.	R/F	Present Irr. Acres	Irrigable Acres
		NO IRRIGATION								
A-702	John F. Coulter	Spring	2-22-15	All	Stock					

NOTE: R—Denotes Regular Irrigation. F—Flood Irrigation.

Adequate Supply: Yes..... No..... Explain.....

Remarks.....

River Basin.....

Also in: Plat No.	Twp.	Rge.	Plat No.	Twp.	Rge.	Plat No.	Twp.	Rge.
Plat No.	Twp.	Rge.	Plat No.	Twp.	Rge.	Plat No.	Twp.	Rge.

Information From:

Oliver Sederstrom

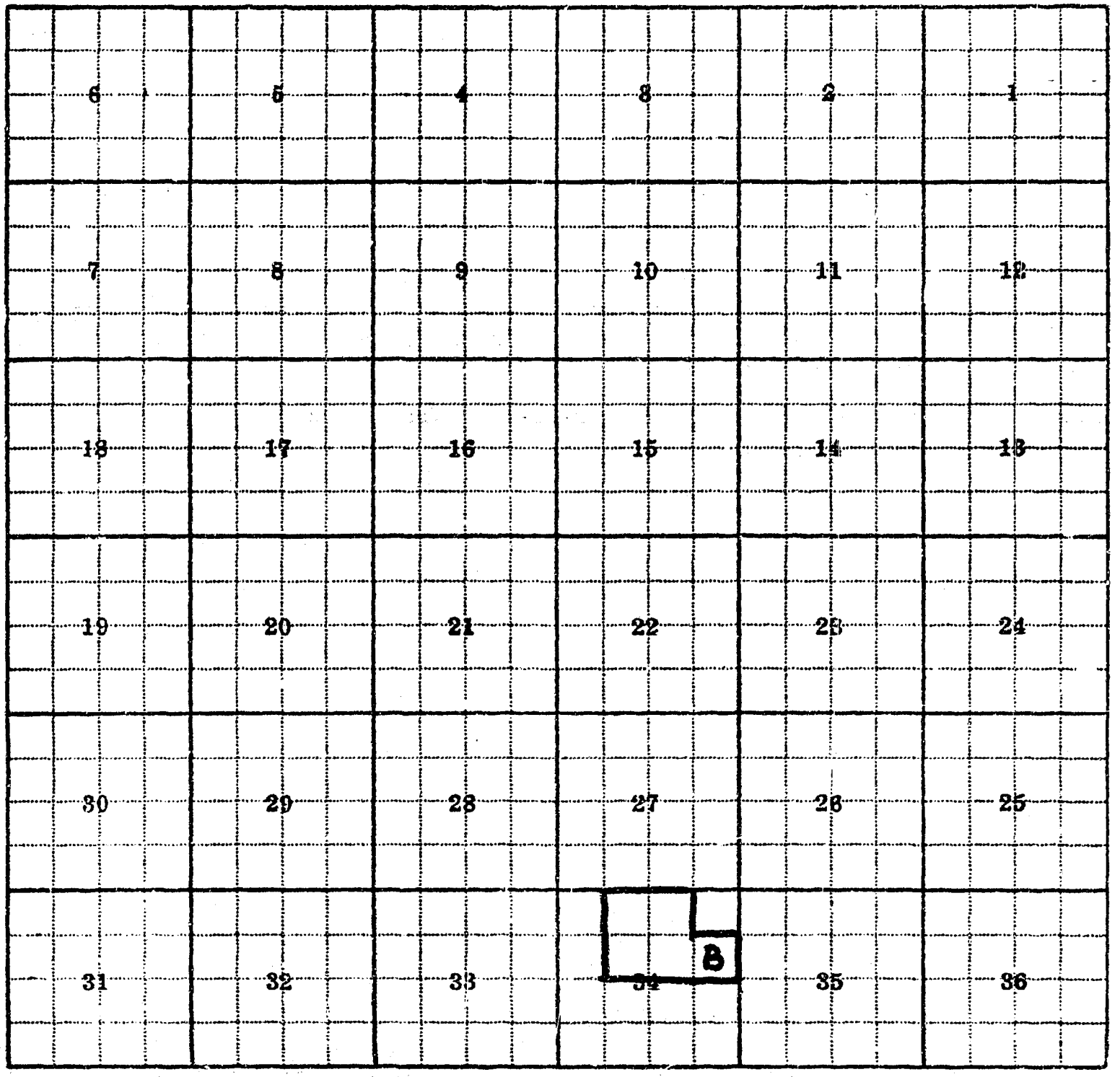

Land Ownership

F-1-A—5M—

County Lake

Farm Checked: Date 9-7-61

By Ken Schultz

STATE OF MONTANA
STATE ENGINEERS OFFICE
Water Resources Survey

T. 23N R. 23W Plat No. 15

Photo No. 5P-8

Legal Land Owner Emery Swisher Address Niarada

Operator Same Address

Water is delivered by:— 1. Private System; 2. Ditch Company; 3. State Project, 4. Federal Project; 5. Irrigation District

App. No. Decree No.	NAME OF APPROPRIATOR TO WHOM DECREED	NAME OF STREAM	Date App. Date Priority	Miner's Inches	In Use	NAME OF DITCH (Water Delivered By)	No.	R/F	Present Irr. Acres	Irrigable Acres
A-555	Emery H. Swisher	Sullivan Creek	1-27-20	40	Yes (Part)	Swisher Ditch	1	F	7	0

NOTE: R—Denotes Regular Irrigation. F—Flood Irrigation.

Adequate Supply: Yes X No Explain

Remarks

River Basin

Also in: Plat No. Twp. Rge. | Plat No. Twp. Rge. | Plat No. Twp. Rge.
Plat No. Twp. Rge. | Plat No. Twp. Rge. | Plat No. Twp. Rge.

Information From:
Emery Swisher

6	5	4	3	2	1
7	8	9	10	11	12
18	17	16	15	14	13
19	20	21	22	23	24
30	29	28	27	26	25
31	32	33	34	35	36

Land Ownership _____

_____

_____

F-1-A—5M—

County Lake

Farm Checked: Date 9-28-61

By Ken Schultz

STATE OF MONTANA
STATE ENGINEERS OFFICE
Water Resources Survey

T 23N R 23W Plat No. 15

Photo No. 5P-27, 28, 29

Legal Land Owner Charles F. & Ellen E. Swope Address Hot Springs

Operator Same Address

Water is delivered by:— 1. Private System; 2. Ditch Company; 3. State Project; 4. Federal Project; 5. Irrigation District

App. No. Decree No.	NAME OF APPROPRIATOR TO WHOM DECREED	NAME OF STREAM	Date App. Date Priority	Miner's Inches	In Use	NAME OF DITCH (Water Delivered By)	No.	R/F	Present Irr. Acres	Irrigable Acres
		NO IRRIGATION								
A-1127	Ross G. Young	Spring	7-24-11	40	Stock					

NOTE: R—Denotes Regular Irrigation. F—Flood Irrigation.

Adequate Supply: Yes ..... No ..... Explain .....

Remarks .....

River Basin .....

Also in. Plat No.	Twp.	Rge.	Plat No.	Twp.	Rge.	Plat No.	Twp.	Rge.
Plat No.	Twp.	Rge.	Plat No.	Twp.	Rge.	Plat No.	Twp.	Rge.

Information From: Charles Swope

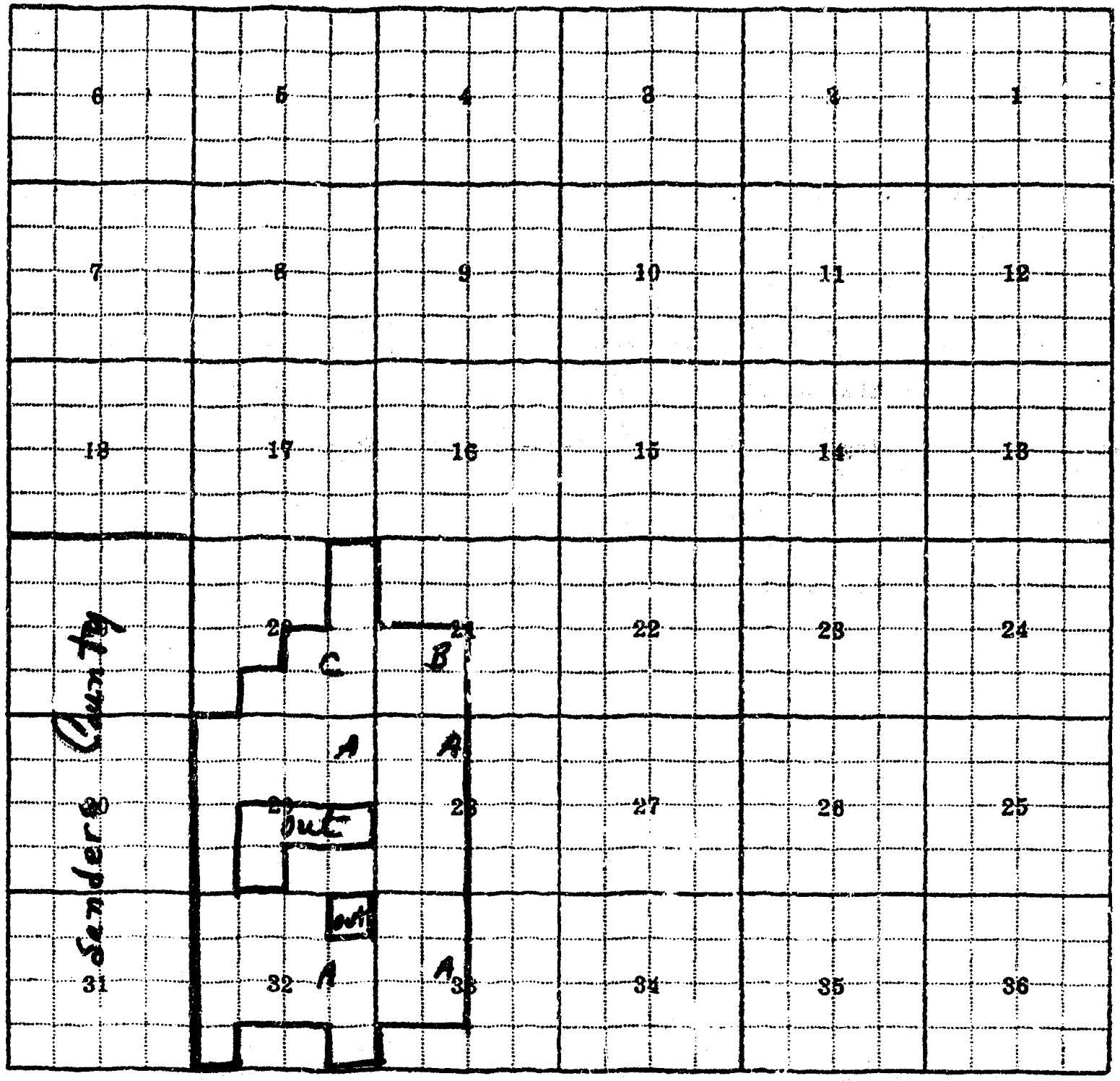

Land Ownership

F-1-A—5M—

County Lake

Farm Checked: Date 10-4-61

By Ken Schultz

STATE OF MONTANA
STATE ENGINEERS OFFICE
Water Resources Survey

T. 23N R. 22W Plat No. 16

Photo No. 5P-56, 55, 54, 5P-83
3P-51, 50, 49

Legal Land Owner Frances F. Browne Address Polson

Operator Same Address

Water is delivered by:— 1. Private System; 2. Ditch Company; 3. State Project; 4. Federal Project; 5. Irrigation District

App. No. Decree No.	NAME OF APPROPRIATOR TO WHOM DECREED	NAME OF STREAM	Date App. Date Priority	Miner's Inches	In Use	NAME OF DITCH (Water Delivered By)	No.	R/F	Present Irr. Acres	Irrigable Acres
A-774	C.C. Hughes	Spr., Sec. 24-T23-R23W	6-20-11	All	Stock					
A-775	C.C. Hughes	Spring	8-25-15	All	Stock					
A-677	Jacob M. Buhler	Spring	4-24-11	80	Stock					
A-600	K.E. Norton	Little Bubbler Spr.	11-3-10	20	Stock					
A-615	K.E. Norton	Hillside Spring	11-3-10	20	Stock					
A-809	Martin L. Leithe	Spring	7-14-15	All	Stock					
A-810	Martin L. Leithe	Spring	8-9-15	30	Stock					
A-571	Martin L. Leithe &									
	Andre L. Olson	White Clay Creek	7-14-15	80	No					
A-276	Wm. & Emily Irvine &					Irvine-Ashley Ditch	1	R	13	0
	Louis Ashley	Irvine Creek	7-10-89	200	Yes	Brown D.	1	R	109	0
A-929	Philip F. Sprecher	4 Springs	12-14-11	40	House					
A-650	Winifred A. Aylesworth	Springs	7-15-11	160	Stock					
A-947	Hans Trauaas	All Springs	8-27-10	160	Stock					
A-783	Wm. Irvine	Springs	12-23-89	All	Stock					

NOTE: R—Denotes Regular Irrigation. F—Flood Irrigation. (Continued next page)

Adequate Supply: Yes ✓ No. Explain

Remarks

River Basin

Also in: Plat No.	Twp.	Rge.	Plat No.	Twp.	Rge.	Plat No.	Twp.	Rge.
Plat No.	Twp.	Rge.	Plat No.	Twp.	Rge.	Plat No.	Twp.	Rge.

Information From:

6	5	4	3	2	1
7	8	9	10	11	12
18	17	16	15	14	13
19	20	21	22	23	24
30	29	28	27	26	25
31	32	33	34	35	36

Land Ownership_____

F-1-A—5M—

County Lake

Farm Checked: Date 10-4-61

By Ken Schultz

STATE OF MONTANA
STATE ENGINEERS OFFICE
Water Resources Survey

T. 23N. R. 22W. Plat No. 16

Photo No. 5P-56, 55, 54. 5P-83
3P-51, 50, 49

Legal Land Owner Frances F. Browne (Continued) (Page -2-) Address

Operator Same Address

Water is delivered by:— 1. Private System; 2. Ditch Company; 3. State Project; 4. Federal Project; 5. Irrigation District

App. No. Decree No.	NAME OF APPROPRIATOR TO WHOM DECREED	NAME OF STREAM	Date App. Date Priority	Miner's Inches	In Use	NAME OF DITCH (Water Delivered By)	No.	R/F	Present Irr. Acres	Irrigable Acres
A-1114	Beatrix White	Unnamed Creek	12-15-11	40	Stock					
A-331	Wm. Irvine	LaRose Creek	6-25-17	80	Stock					

NOTE: R—Denotes Regular Irrigation. F—Flood Irrigation.

Adequate Supply: Yes X No Explain

Remarks

River Basin

Also in: Plat No.	Twp.	Rge.	Plat No.	Twp.	Rge.	Plat No.	Twp.	Rge.
Plat No.	Twp.	Rge.	Plat No.	Twp.	Rge.	Plat No.	Twp.	Rge.

Information From:
Frances Browne

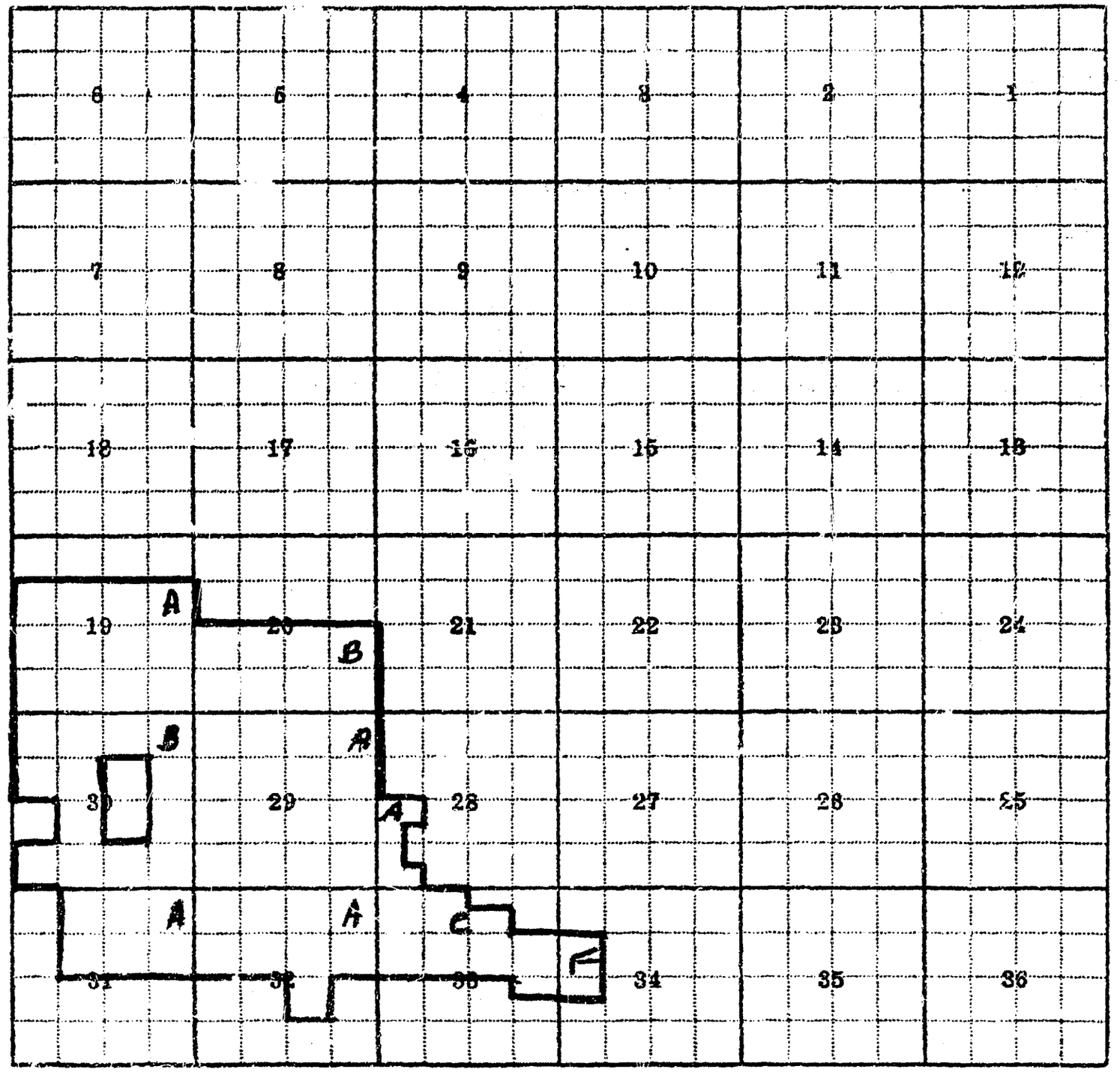

Land Ownership_____

F-1-A—5M—

County Lake

Farm Checked: Date 10-4-61

By Ken Schultz

STATE OF MONTANA
STATE ENGINEERS OFFICE
Water Resources Survey

T. 23N. R. 22W. Plat No. 16

Photo No. 5P-83

Legal Land Owner Howard R. & Lynn Louise Burton Address Polson

Operator Same Address

Water is delivered by:— 1. Private System; 2. Ditch Company; 3. State Project; 4. Federal Project; 5. Irrigation District

App. No. Decree No.	NAME OF APPROPRIATOR TO WHOM DECREED	NAME OF STREAM	Date App. Date Priority	Miner's Inches	In Use	NAME OF DITCH (Water Delivered By)	No.	R/F	Present Irr. Acres	Irrigable Acres
A-278	W.S. Burton	Irvine Creek	6-18-17	All	Yes	Burton Ditch	1=	F	9	0
A-602	W.S. Burton	Burton Spring	6-18-17	All	House					
A-1125	R.B. Woody	Unnamed Creek	5-10-18	100	Stock					
A-572	Geo. E. McCallan	White Clay Creek	11-21-10	600	Stock					

NOTE: R—Denotes Regular Irrigation. F—Flood Irrigation.

Adequate Supply: Yes X No Explain

Remarks

River Basin

Also in: Plat No. Twp. Rge. Plat No. Twp. Rge. Plat No. Twp. Rge.
Plat No. Twp. Rge. Plat No. Twp. Rge. Plat No. Twp. Rge.

Information From: Howard Burton

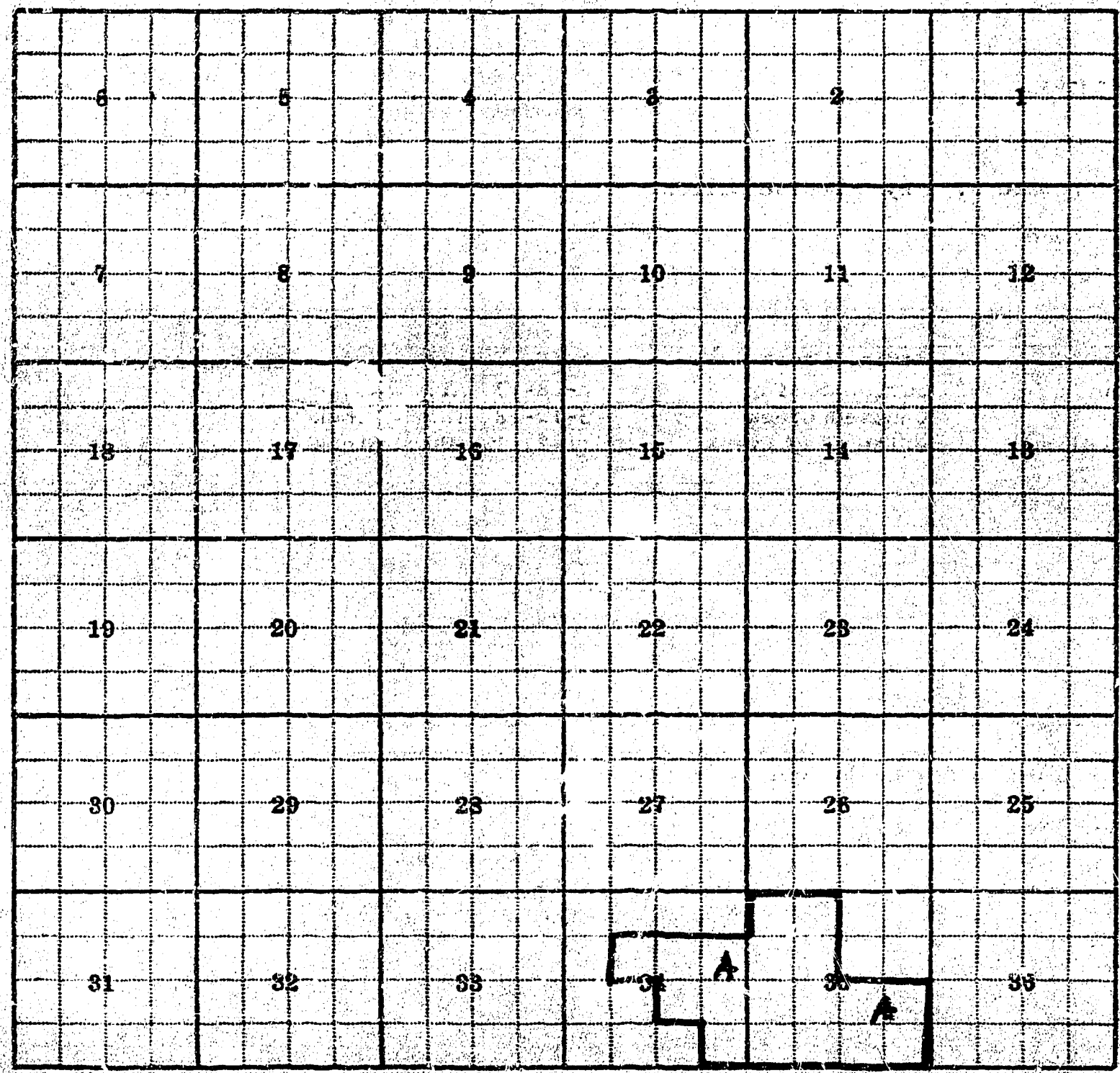

Land Ownership

F-1-A--5M—

County Lake

Farm Checked: Date 10-4-61

By Ken Schultz

STATE OF MONTANA
STATE ENGINEERS OFFICE
Water Resources Survey

T 23N R 22W Plat No. 16

Photo No. 5P-82-83

Legal Land Owner E.J. & Mary B. Cowan Address Polson

Operator Same Address

Water is delivered by:— 1. Private System; 2. Ditch Company; 3. State Project; 4. Federal Project; 5. Irrigation District

App. No. Decree No.	NAME OF APPROPRIATOR TO WHOM DECREED	NAME OF STREAM	Date App. Date Priority	Miner's Inches	In Use	NAME OF DITCH (Water Delivered By)	No.	R/F	Present Irr. Acres	Irrigable Acres
		NO IRRIGATION								
A-873	N.A. Palmer	Spring	10-7-10	All	No					

NOTE: R—Denotes Regular Irrigation. F—Flood Irrigation.

Adequate Supply: Yes ..... No ..... Explain .....

Remarks .....

River Basin

Also in: Plat No. Twp. Rge. Plat No. Twp. Rge. Plat No. Twp. Rge.
Plat No. Twp. Rge. Plat No. Twp. Rge. Plat No. Twp. Rge.

Information From:

Field Survey

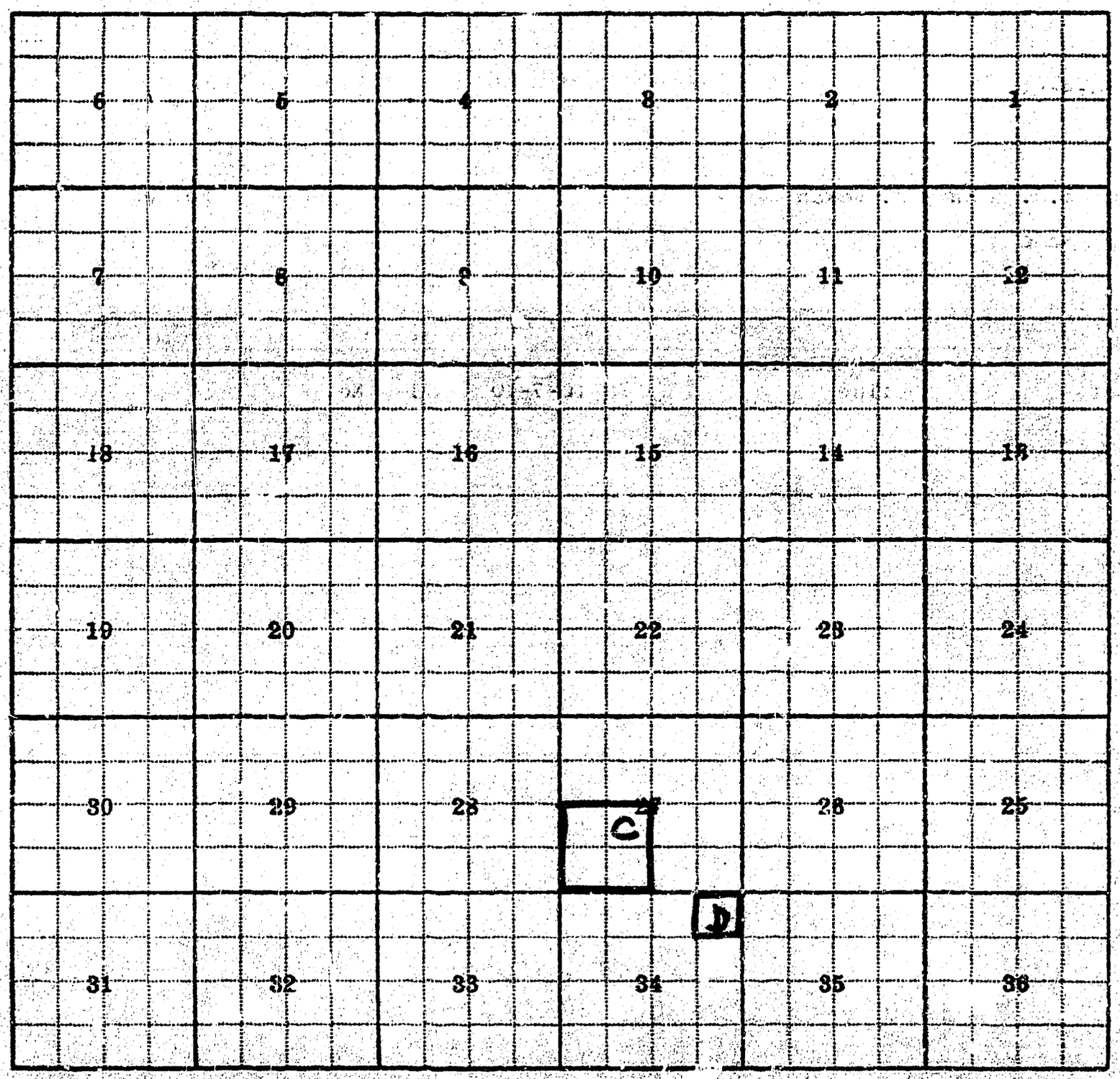

Land Ownership