6
25N 20W

F-1-A--5M--

County Lake

Farm Checked: Date 9-22-61

By Ken Schultz

STATE OF MONTANA
STATE ENGINEERS OFFICE
Water Resources Survey

T 25N R 20W Plat No. 6

Photo No. 4P-58

Legal Land Owner Guy & Vivian Clatterbuck Address Rollins

Operator Same Address

Water is delivered by:— 1. Private System; 2. Ditch Company; 3. State Project; 4. Federal Project; 5. Irrigation District

App. No. Decree No.	NAME OF APPROPRIATOR TO WHOM DECREED	NAME OF STREAM	Date App. Date Priority	Miner's Inches	In Use	NAME OF DITCH (Water Delivered By)	No.	R/F	Present Irr. Acres	Irrigable Acres
A-899	R.A. Rollins	Spring Lot 4	12-29-03	200	No					
A-900	R.A. Rollins	Unnamed Spring	7-23-08	200	No					
A-903	R.A. Rollins	Certain Spring	6-19-09	80	No					
A-904	R.A. Rollins	Certain Spring	6-19-09	80	No					

NOTE: R—Denotes Regular Irrigation. F—Flood Irrigation.

Adequate Supply: Yes No Explain

Remarks

River Basin

Also in: Plat No. Twp. Rge.	Plat No. Twp. Rge.	Plat No. Twp. Rge.
Plat No. Twp. Rge.	Plat No. Twp. Rge.	Plat No. Twp. Rge.

Information From:
Guy Clatterbuck

F-1-A -5M-

County Lake

Farm Checked: Date 10-18-61

By Ken Schultz

STATE OF MONTANA
STATE ENGINEERS OFFICE
Water Resources Survey

T. 25N R. 20W Plat No. 6

Photo No. 4P-57, 58

Legal Land Owner Glen M. & Pauline Daley Address Rollins

Operator Glen Address

Water is delivered by:— 1. Private System, 2. Ditch Company; 3. State Project; 4. Federal Project; 5. Irrigation District

App. No. Decree No.	NAME OF APPROPRIATOR FROM DECREED	NAME OF STREAM	Date App. Date Priority	Miner's Inches	In Use	NAME OF DITCH (Water Delivered By)	No.	R/F	Present Irr. Acres	Irrigable Acres
A-60	R.A. Rollins	Big Lodge Creek	6-24-08	300	Yes	Rollins Ditch	1	F	34	0
A-683	B. W. Caldwell	Springs	5-31-09	120	No					
A-943	F. Daley	North Spring	7-29-03	40	House					
A-901	R.A. Rollins	Unnamed Springs	5-3-09	200	No					
A-902	R.A. Rollins	Certain Springs	5-28-09	120	No					
A-58	Solomon Parsons	Big Lodge Creek	7-1-93	300	No					
A-59	R.A. Rollins	Big Lodge Creek	6-24-08	300	Stock					

NOTE: R—Denotes Regular Irrigation. F—Flood Irrigation.

Adequate Supply: Yes ..... No ..X.. Explain .....

Remarks .....

River Basin .....

Also in: Plat No. ..... Twp. ..... Rge. ..... | Plat No. ..... Twp. ..... Rge. ..... | Plat No. ..... Twp. ..... Rge. .....
Plat No. ..... Twp. ..... Rge. ..... | Plat No. ..... Twp. ..... Rge. ..... | Plat No. ..... Twp. ..... Rge. .....

Information From: Glen Daley

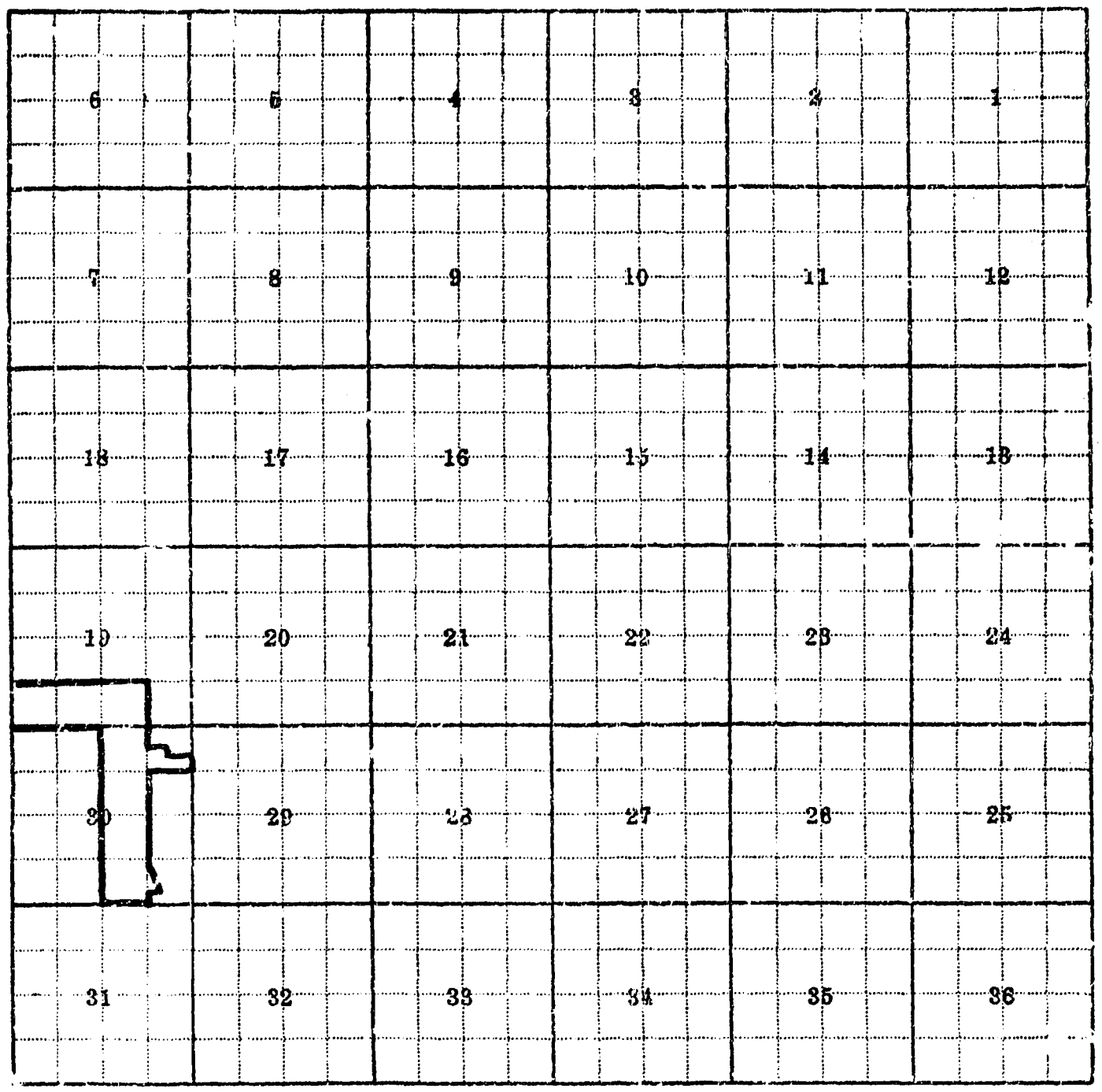

Land Ownership

F-1-A--5M—

County Lake

Farm Checked: Date 10-18-61

By Ken Schultz

STATE OF MONTANA
STATE ENGINEERS OFFICE
Water Resources Survey

T 25N R 20W Plat No. 6

Photo No. 4E-57

Legal Land Owner Lynn H. & Ritchie Eckman Address Rollins

Operator Same Address

Water is delivered by:-- 1. Private System; 2. Ditch Company; 3. State Project; 4. Federal Project; 5. Irrigation District

App. No. Decree No.	NAME OF APPROPRIATOR TO WHOM DECREED	NAME OF STREAM	Date App. Date Priority	Miner's Inches	In Use	NAME OF DITCH (Water Delivered By)	No.	R/F	Present Irr. Acres	Irrigable Acres
Use	Lynn Eckman	Flathead Lake	about 1955	--	Yes	Pump & Sprinkler	1	Spr	20	0

NOTE: R—Denotes Regular Irrigation. F—Flood Irrigation.

Adequate Supply: Yes X No Explain

Remarks

Also in Plat "A" Cresent Beach River Basin

Also in: Plat No. 5 Twp. 25 Rge. 21	Plat No. Twp. Rge.	Plat No. Twp. Rge.
Plat No. Twp. Rge.	Plat No. Twp. Rge.	Plat No. Twp. Rge.

Information From:

Lynn Eckman

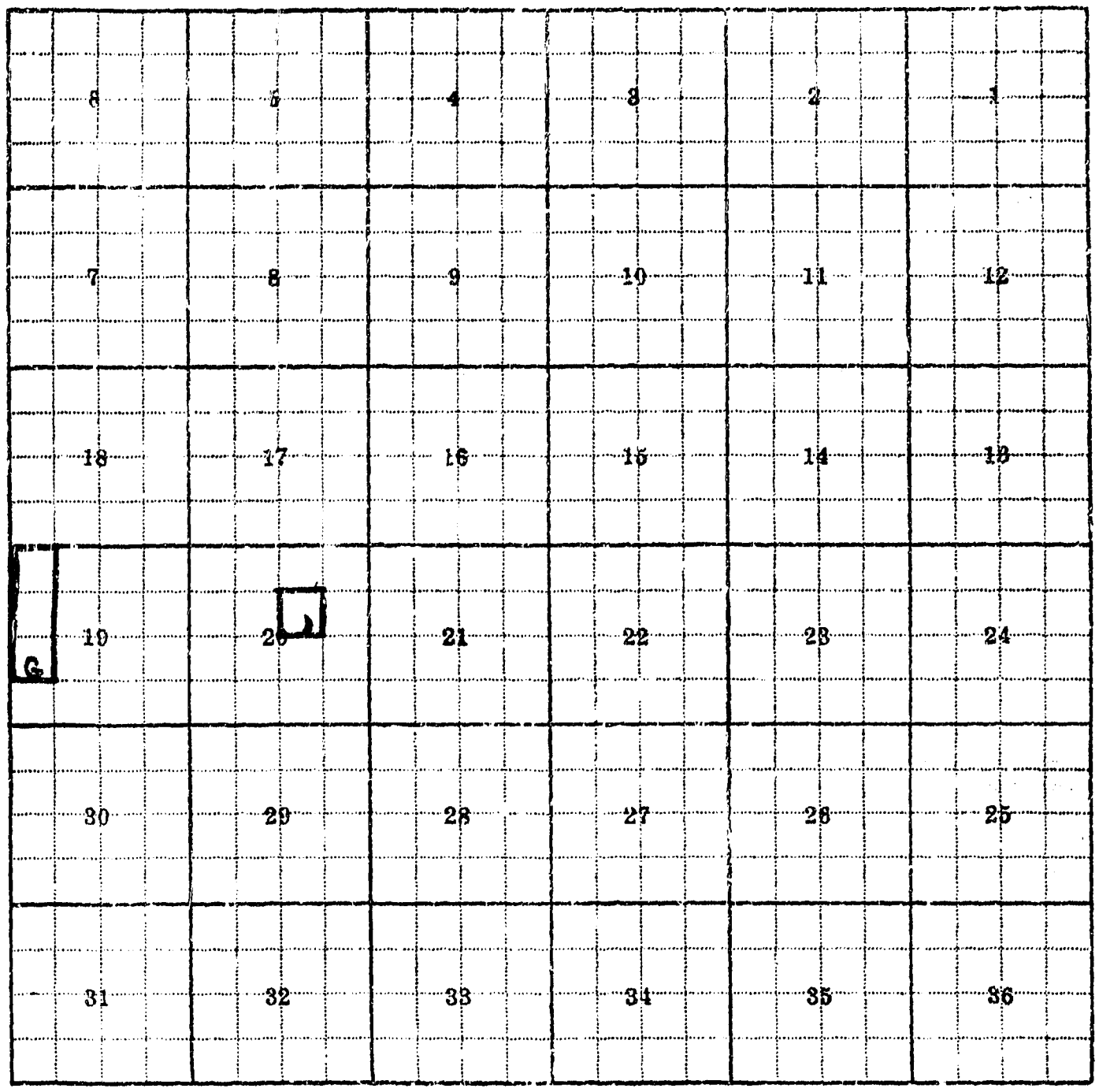

Land Ownership

F-1-A—5M—

County Lake

Farm Checked: Date 9-18-61

By Ken Schultz

STATE OF MONTANA
STATE ENGINEERS OFFICE
Water Resources Survey

T 28N R 20W Plat No. 6

Photo No. 4P-55
1P-58, 57

Legal Land Owner Carlton L & Julia Fischer Address Rollins

Operator Same Address

Water is delivered by:— 1. Private System; 2. Ditch Company; 3. State Project; 4. Federal Project; 5. Irrigation District

App. No. Decree No.	NAME OF APPROPRIATOR TO WHOM DECREED	NAME OF STREAM	Date App. Date Priority	Miner's Inches	In Use	NAME OF DITCH (Water Delivered By)	No.	R/F	Present Irr. Acres	Irrigable Acres
		NO IRRIGATION								
A-740	Robert J. Forrey	Unnamed Creek	3-10-04	300	Stock					
A-949A	Samuel E. Johns	Unnamed Creek	3-7-92	300	Stock					

NOTE: R—Denotes Regular Irrigation. F—Flood Irrigation.

Adequate Supply: Yes ..... No ..... Explain .....

Remarks .....

River Basin .....

Also in: Plat No.	Twp.	Rge.	Plat No.	Twp.	Rge.	Plat No.	Twp.	Rge.
Plat No.	Twp.	Rge.	Plat No.	Twp.	Rge.	Plat No.	Twp.	Rge.

Information From:

Carl Fischer

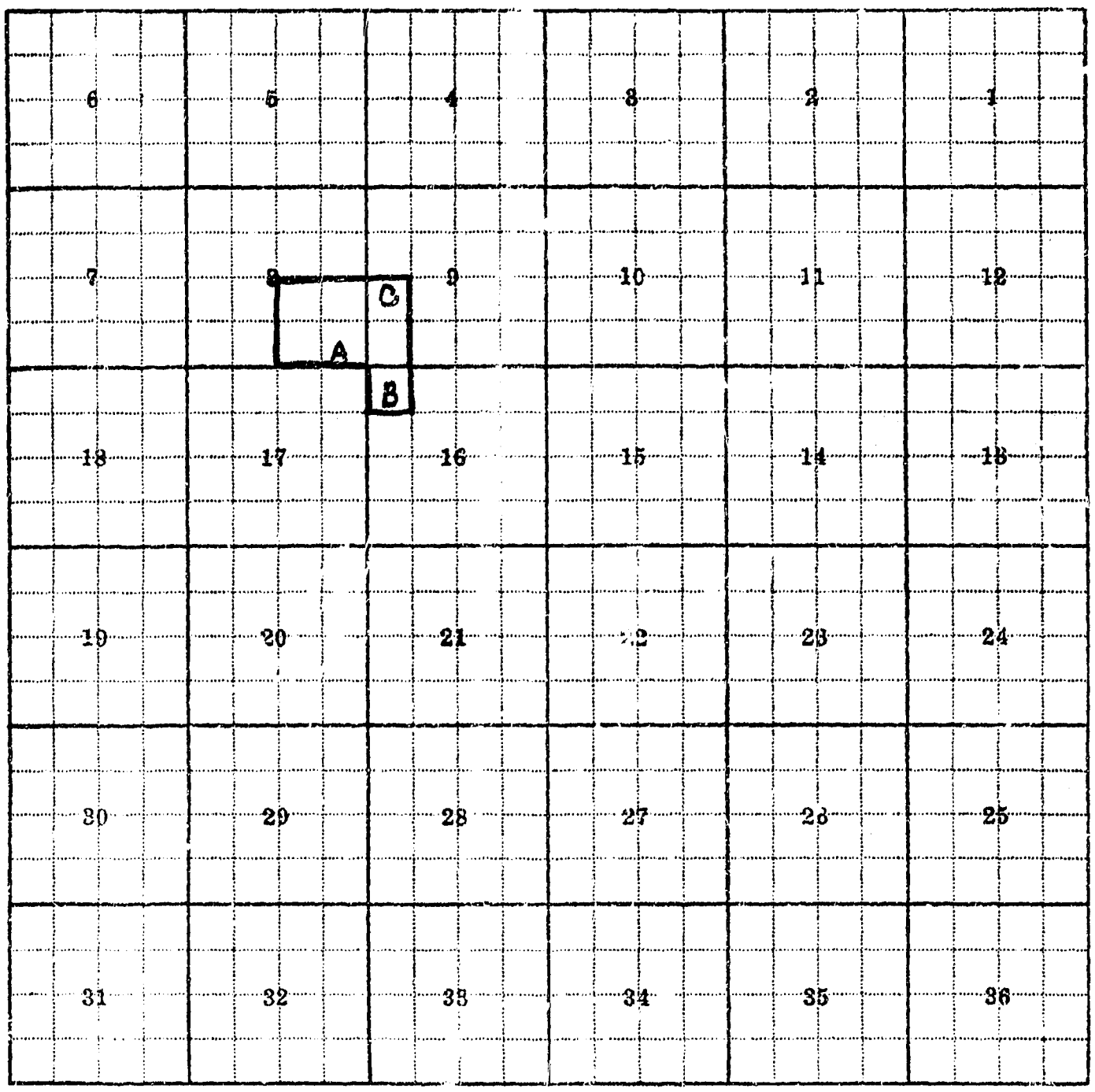

Land Ownership

F-1-A—5M

County Lake

Farm Checked: Date 9-21-61

By Ken Schultz

STATE OF MONTANA
STATE ENGINEERS OFFICE
Water Resources Survey

T. 25N. R. 20W. Plat No. 6

Photo No. 4R-58

Legal Land Owner George R. & Ethel F. Frazier Address

Operator Sold to Howard Martin Address Swan Lake

Water is delivered by:— 1. Private System; 2. Ditch Company; 3. State Project; 4. Federal Project; 5. Irrigation District

App. No. Decree No.	NAME OF APPROPRIATOR TO WHOM DECREED	NAME OF STREAM	Date App. Date Priority	Miner's Inches	In Use	NAME OF DITCH (Water Delivered By)	No.	R/F	Present Irr. Acres	Irrigable Acres
A-62	Louis Mongrain	Birch or Louie Creek	6-27-08	200	Yes	Mongrain Ditch	1	R	14	0

NOTE: R—Denotes Regular Irrigation. F—Flood Irrigation.

Adequate Supply: Yes X No Explain

Remarks

River Basin

Also in: Plat No. Twp. Rge.	Plat No. Twp. Rge.	Plat No. Twp. Rge.
Plat No. Twp. Rge.	Plat No. Twp. Rge.	Plat No. Twp. Rge.

Information From:

George Frazer

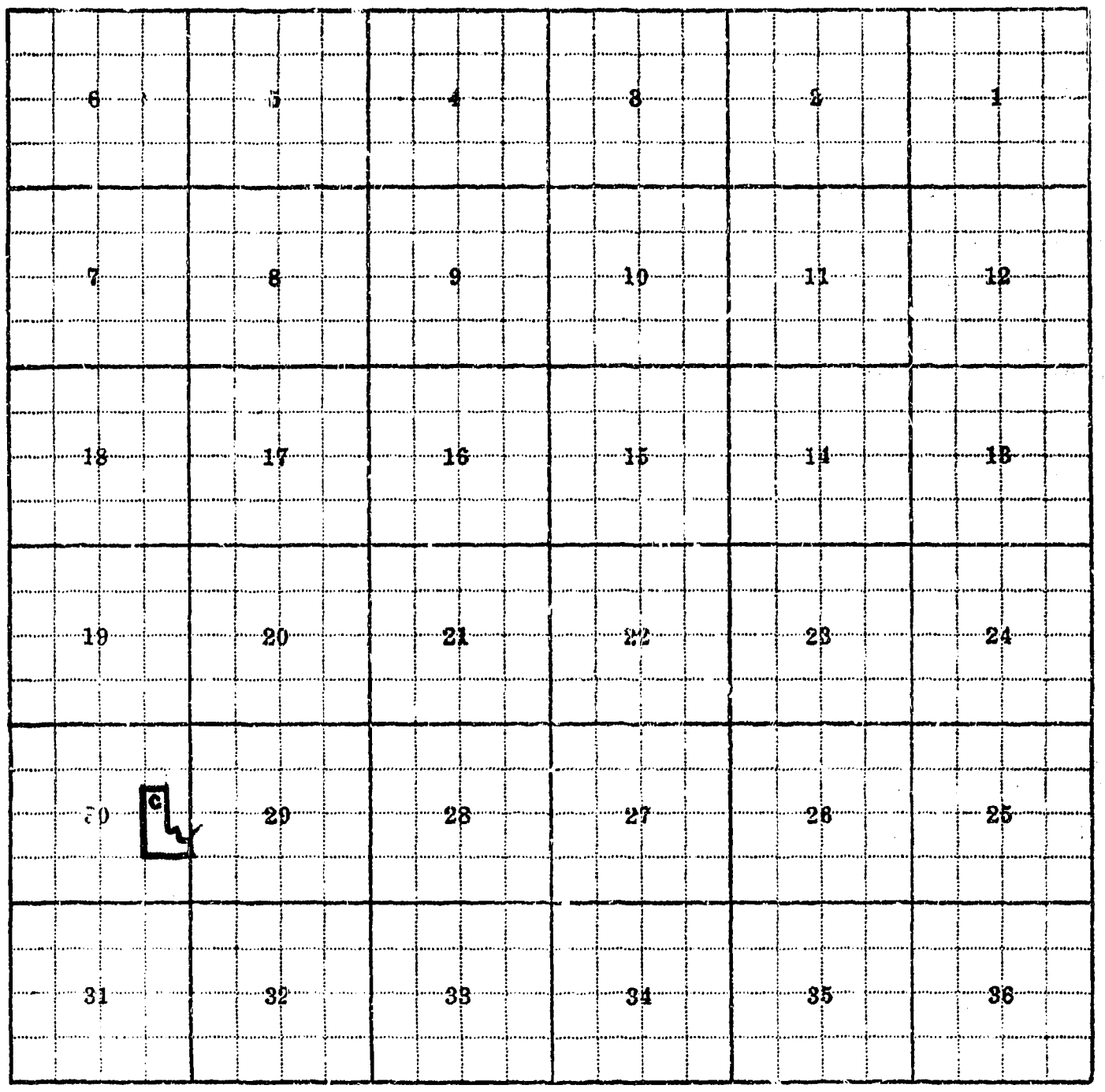

Land Ownership

F-1-A—5M—

County Lake

Farm Checked: Date 10-18-61

By Ken Schultz

STATE OF MONTANA
STATE ENGINEERS OFFICE
Water Resources Survey

T. 25N R. 20W Plat No. 6

Photo No. 4P-57

Legal Land Owner Bessie B. Hoover % Herbert M. Carson Address Dayton

Operator Address

Water is delivered by:— 1. Private System; 2. Ditch Company; 3. State Project; 4. Federal Project; 5. Irrigation District

App. No. Decree No.	NAME OF APPROPRIATOR TO WHOM DECREED	NAME OF STREAM	Date App. Date Priority	Miner's Inches	In Use	NAME OF DITCH (Water Delivered By)	No.	R/F	Present Irr. Acres	Irrigable Acres
		NO IRRIGATION								
A-875	Geo. W. Parsons	Unnamed	10-29-24	All	No					
A-876	John M. Parsons	Unnamed Creek	11-10-04	All	No					

NOTE: R—Denotes Regular Irrigation. F—Flood Irrigation.

Adequate Supply: Yes ..... No ..... Explain .....

Remarks .....

River Basin .....

Also in: Plat No. ..... Twp. ..... Rge.	Plat No. ..... Twp. ..... Rge.	Plat No. ..... Twp. ..... Rge. .....
Plat No. ..... Twp. ..... Rge.	Plat No. ..... Twp. ..... Rge.	Plat No. ..... Twp. ..... Rge. .....

Information From:

Herbert Carson

6	5	4	3	2	1
7	8	9	10	11	12
18	17	16	15	14	13
19	20	21	22	23	24
30	29	28	27	26	25
31	32	33	34	35	36

Land Ownership

F-1-A—5M—

County Lake

Farm Checked: Date 10-18-61

By Ken Schultz

Clarence A. + Helen Manning

STATE OF MONTANA
STATE ENGINEERS OFFICE
Water Resources Survey

T 25N R 20W Plat No. 6

Photo No. 4P-59

Legal Land Owner Plat "A""A" (Sec. 31 & 32) Address

Operator See Attached sheet for ownership Address

Water is delivered by:— 1. Private System; 2. Ditch Company; 3. State Project; 4. Federal Project; 5. Irrigation District

App. No. Decree No.	NAME OF APPROPRIATOR TO WHOM DECREED	NAME OF STREAM	Date App. Date Priority	Miner's Inches	In Use	NAME OF DITCH (Water Delivered By)	No.	R/F	Present Irr. Acres	Irrigable Acres
		NO IRRIGATION								
A-579	Frank H. Coates	Flathead Lake	2-2-30	40	No					

NOTE: R—Denotes Regula. Irrigation. F—Flood Irrigation.

Adequate Supply: Yes..... No..... Explain.....

Remarks.....

River Basin.....

Also in: Plat No. ..... Twp..... Rge.....	Plat No. ..... Twp..... Rge.....	Plat No. ..... Twp..... Rge.....
Plat No. ..... Twp..... Rge.....	Plat No. ..... Twp..... Rge.....	Plat No. ..... Twp..... Rge.....

Information From:

Field Survey

F-1-A—5M—

County Lake

Farm Checked: Date 9-1-61

By Ken Schultz

STATE OF MONTANA
STATE ENGINEERS OFFICE
Water Resources Survey

T. 23N R. 20W Plat No. 6

Photo No. 4F-57

Legal Land Owner Malcolm & Dorothy McBurney Address Rollins

Operator Same Address

Water is delivered by:— 1. Private System; 2. Ditch Company; 3. State Project; 4. Federal Project; 5. Irrigation District

App. No. Decree No.	NAME OF APPROPRIATOR TO WHOM DECREED	NAME OF STREAM	Date App. Date Priority	Miner's Inches	In Use	NAME OF DITCH (Water Delivered By)	No.	R/F	Present Irr. Acres	Irrigable Acres
A-57	Malcolm McBurney	Big Lodge Creek	8-11-47	100	No	McBurney Ditch	1	R	0	14
A-908	John Ross	Springs	7-26-16	80	No					
A-1118	Guy Willey	Unnamed Spring	8-19-16	200	Domestic					

NOTE: R—Denotes Regular Irrigation. F—Flood Irrigation.

Adequate Supply: Yes..... No..... Explain.....

Remarks.....

River Basin.....

Also in: Plat No.	Twp.	Rge.	Plat No.	Twp.	Rge.	Plat No.	Twp.	Rge.
Plat No.	Twp.	Rge.	Plat No.	Twp.	Rge.	Plat No.	Twp.	Rge.

Information From:

Malcom McBurney

6	5	4	3	2	1
7	8	9	10	11	12
18	17	16	15	14	13
19	20	21	22	23	24
30	29	28	27	26	25
31	32	33	34	35	36

Land Ownership _____

_____

_____

F-1-A—5M—

County Lake

Farm Checked: Date 10-18-61

By Ken Schultz

STATE OF MONTANA
STATE ENGINEERS OFFICE
Water Resources Survey

T 25N R 20W Plat No. 6

Photo No. 4P-57

Legal Land Owner Sylvia Stevens Address Rollins

Operator Robert D. & Erma L. Coate Address

Water is delivered by:— 1. Private System; 2. Ditch Company; 3. State Project; 4. Federal Project; 5. Irrigation District

App. No. Decree No.	NAME OF APPROPRIATOR TO WHOM DECREED	NAME OF STREAM	Date App. Date Priority	Miner's Inches	In Use	NAME OF DITCH (Water Delivered By)	No.	R/F	Present Irr. Acres	Irrigable Acres
A-61	Claud Sager	Big Lodge Creek	5-28-25	50	Yes	Sager	1	F	10	0

NOTE: R—Denotes Regular Irrigation. F—Flood Irrigation.

Adequate Supply: Yes ..... No X Explain

Remarks

This land is owned by operators sister-in-law and he uses it as a pasture for horses.

River Basin

Also in: Plat No. Twp. Rge.	Plat No. Twp. Rge.	Plat No. Twp. Rge.
Plat No. Twp. Rge.	Plat No. Twp. Rge.	Plat No. Twp. Rge.

Information From:

Bob Coates

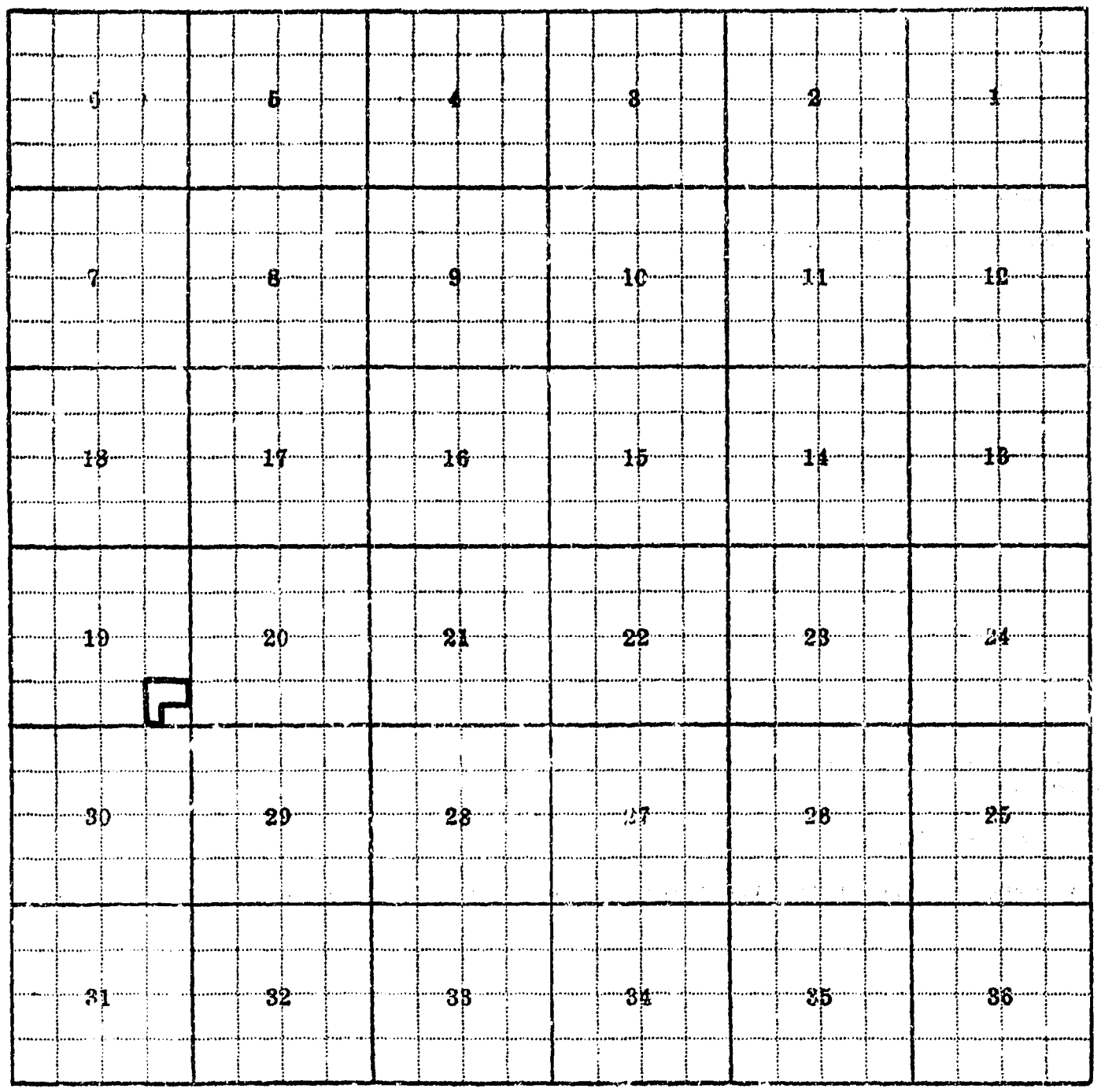

Land Ownership

F-1-A—5M—

County Lake

Farm Checked: Date 10-18-61

By Ken Schultz

STATE OF MONTANA
STATE ENGINEERS OFFICE
Water Resources Survey

T. 25N R. 20W Plat No. 6

Photo No. 4P-58

Legal Land Owner Anne L. Ulrich Address Rollins

Operator Same Address

Water is delivered by:— 1. Private System; 2. Ditch Company; 3. State Project; 4 Federal Project; 5. Irrigation District

App. No. Decree No.	NAME OF APPROPRIATOR TO WHOM DECREED	NAME OF STREAM	Date App. Date Priority	Miner's Inches	In Use	NAME OF DITCH (Water Delivered By)	No.	R/F	Present Irr. Acres	Irrigable Acres
		NO IRRIGATION								
A-585	H.B. Ulrich	Flathead Lake	10-14-29	--	No					
A-586	H.B. Ulrich	Flathead Lake	10-14-29	--	No					

NOTE: R—Denotes Regular Irrigation. F—Flood Irrigation.

Adequate Supply: Yes ..... No ..... Explain .....

Remarks .....

..... River Basin .....

Also in: Plat No. ..... Twp. ..... Rge.	Plat No. ..... Twp. ..... Rge.	Plat No. ..... Twp. ..... Rge. .....
Plat No. ..... Twp. ..... Rge.	Plat No. ..... Twp. ..... Rge.	Plat No. ..... Twp. ..... Rge. .....

Information From:

Anne White

6	5	4	3	2	1
7	8	9	10	11	12
18	17	16	15	14	13
19	20	21	22	23	24
30	29	28	27	26	25
31	32	33	34	35	36

Land Ownership _____

_____

_____