

3
26N 18W

F-1-A-5M-

Farm Checked Date 6-5-62

By Ken Schultz

Legal Land Owner Sigurd Brekkeflat

Operator

Water is delivered by: 1. Private System;

2. Ditch Company

3. State Project;

4. Federal Project;

5. Irrigation District

STATE OF MONTANA
STATE ENGINEERS OFFICE
Water Resources Survey

T 26N R 18W Plat No. 3

Photo No. 15K-88

Address

Address

App. No. Decree No.	NAME OF APPROPRIATOR TO WHOM DECREED	NAME OF STREAM	Date App. Date Priority	Miner's Inches	In Use	NAME OF DITCH (Water Delivered By)	No.	R/F	Present L.F. Acres	Irrigable Acres
A-493	Sigurd Brekkeflat	Schmidt Creek NO IRRIGATION	6-8-60	80	Domestic					

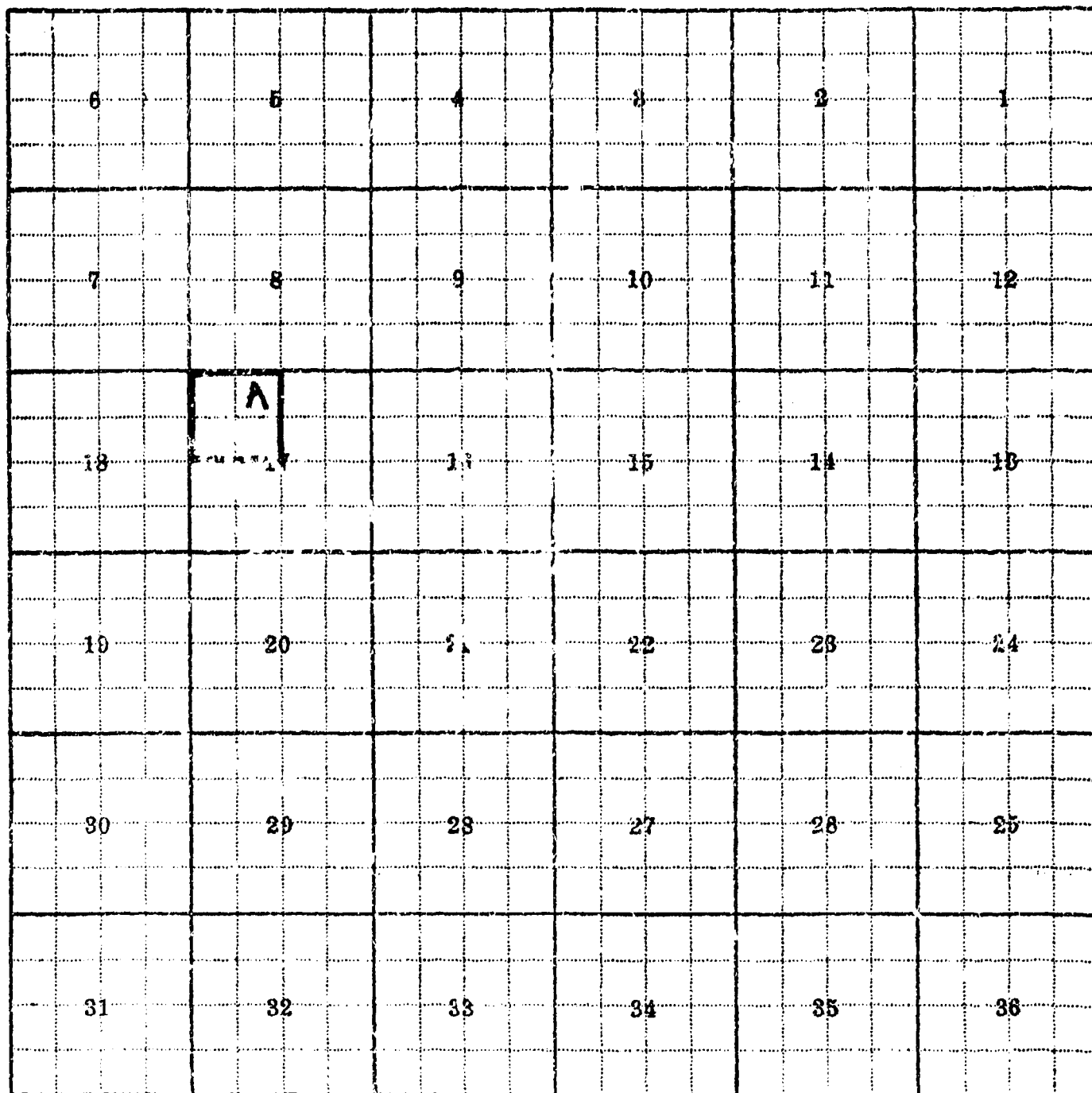
NOTE: R--Denotes Regular Irrigation. F--Flood Irrigation.

Adequate Supply: Yes No Explain

Remarks: Couldn't find anyone around here that knew this party

River Basin

Also in: Plat No. Twp. Rge.	Plat No. Twp. Rge.	Plat No. Twp. Rge.	Information From:
Plat No. Twp. Rge.	Plat No. Twp. Rge.	Plat No. Twp. Rge.	Field Survey



Land Ownership _____

F-1-A--5M--

County.....Lake.....

Farm Checked: Date...6-5-62.....

By...Ken Schultz.....

Legal Land Owner.....D. Gordon Roglien..... Address.....

Operator..... Address.....

Water is delivered by:— 1. Private System; 2. Ditch Company; 3. State Project; 4. Federal Project; 5. Irrigation District

STATE OF MONTANA
STATE ENGINEERS OFFICE
Water Resources Survey

T. 26N R. 18W Plat No. 3

Photo No. K-188

App. No. Decree No.	NAME OF APPROPRIATOR TO WHOM DECREED	NAME OF STREAM	Date App. Date Priority	Miner's Inches	In Use	NAME OF DITCH (Water Delivered By)	No.	R/F	Present Irr. Acres	Irrigable Acres
NO IRRIGATION										
A-498	John M. Power	Six Mile Creek	8-7-23	400	No					
A-499	John C. Ryan	Six Mile Creek	10-11-36	400	No					

NOTE: R—Denotes Regular Irrigation. F—Flood Irrigation.

Adequate Supply: Yes..... No..... Explain.....

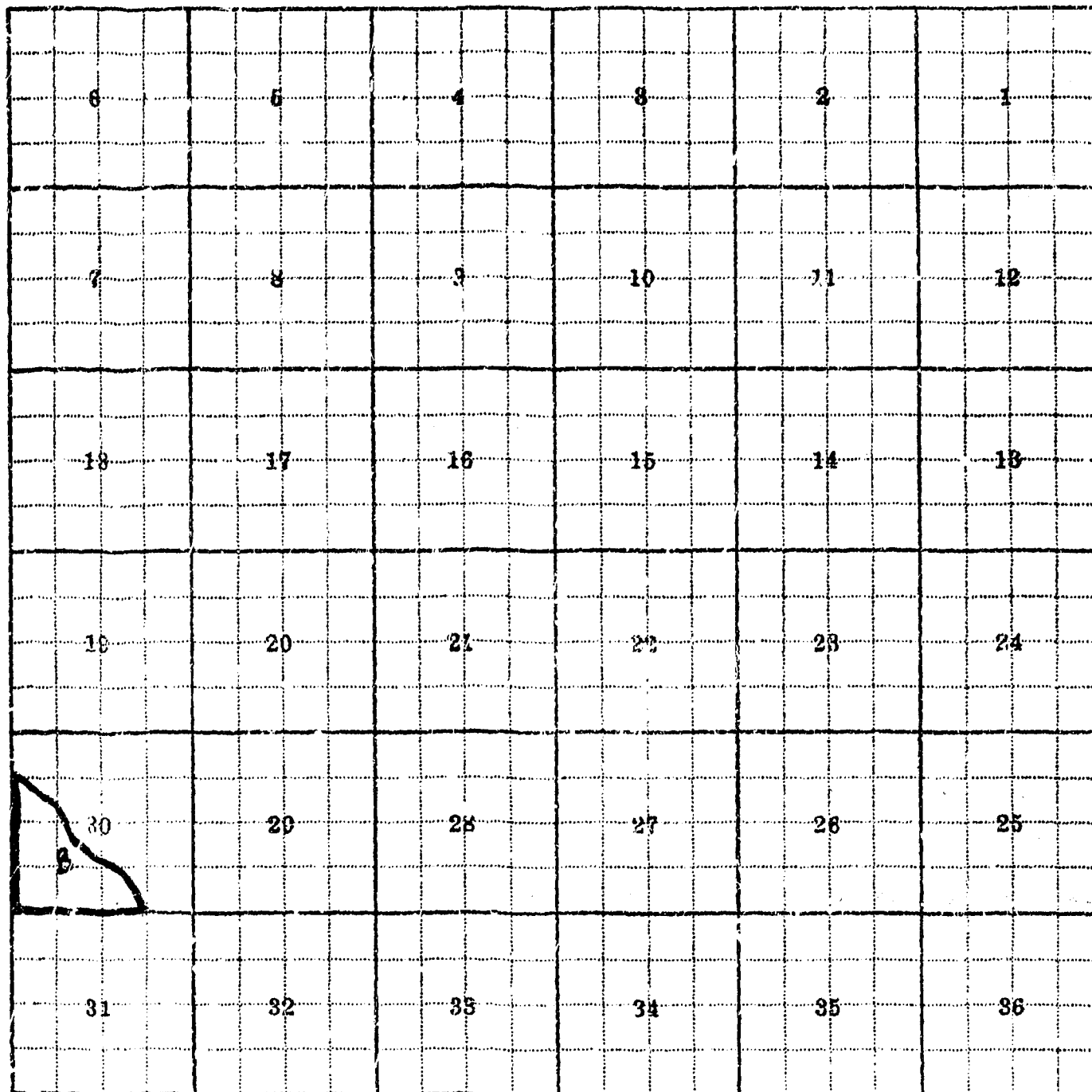
Remarks..... Six mile Creek is across the lake from this land and can't be used here.....

.....
.....
.....
.....
.....

River Basin.....

Also in: Plat No..... Twp..... Rge.....	Plat No..... Twp..... Rge.....	Plat No..... Twp..... Rge.....	Plat No..... Twp..... Rge.....
Plat No..... Twp..... Rge.....	Plat No..... Twp..... Rge.....	Plat No..... Twp..... Rge.....	Plat No..... Twp..... Rge.....

Information From:
Field Survey



Land Ownership

.....

.....

F-1-A-5M-

County... Lake

Farm Checked: Date... None given

By... Ken Schultz

STATE OF MONTANA
STATE ENGINEERS OFFICE
Water Resources Survey

T. 26N R. 18W Plat No. 3

Photo No. 15K-87

Legal Land Owner... Frances K. Wood & Cornelia A. Hepburn Address...

Operator... Geo. Stuebe Address... Big Fork

Water is delivered by:-- 1. Private System; 2. Ditch Company; 3. State Project; 4. Federal Project; 5. Irrigation District

App. No. Decree No.	NAME OF APPROPRIATOR TO WHOM DECREED	NAME OF STREAM	Date App. Date Priority	Miner's Inches	In Use	NAME OF DITCH (Water Delivered By)	No.	R/F	Present Irr. Acres	Irrigable Acres
NO IRRIGATION										
A-316	Wm. Henry	Johnson or Tinkle Cr.	6-28-11	160	No					
A-318	A.C. Jones	Johnson Creek & So. Fk.	5-11-12	60	No					
A-761	Wm. Henry	Unnamed Creek	7-1-11	320	No					

NOTE: R--Denotes Regular Irrigation. F--Flood Irrigation.

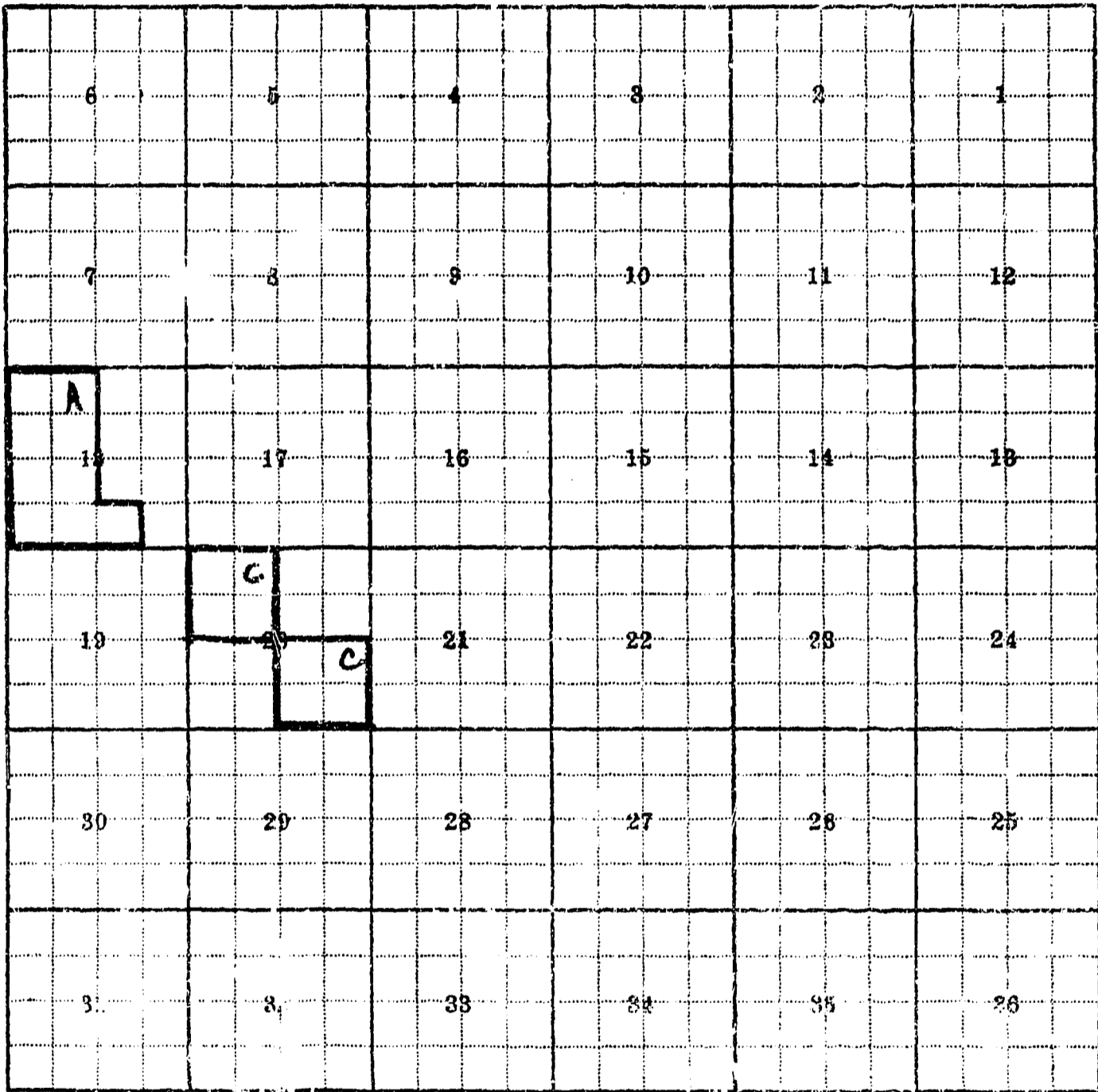
Adequate Supply: Yes... No... Explain

Remarks

River Basin...

Also in: Plat No... 2... Twp... 26N Rge.19W.	Plat No... Twp... Rge...	Plat No... Twp... Rge...	Plat No... Twp... Rge...
Plat No... Twp... Rge...	Plat No... Twp... Rge...	Plat No... Twp... Rge...	Plat No... Twp... Rge...

Information From:
Geo. Stuebe



Land Ownership
