FLA 3F 9-55

County Lewis & Clark County

Form 39-Ind. Date 6-19-56

By Loust & Overlie

STATE OF MONTANA
STATE ENGINEERS OFFICE
Water Resources Survey

T 10N R 3W Plat No. 88

Index L. 33-38, 24-33

Legal Land Owner Sam Chun

Address

Operator Edgar Brown (buying)

Address East Helena, Montana

Water is delivered by 1 Private System 2 Ditch Company 3 State Project 4 Federal Project 5 Irrigation Dist.

If under Ditch Company, Irrigation District, or Government Project, state the number of shares or inches, acre feet, as the case may be in said system

App. No. Decree No.	NAME OF APPROPRIATOR TO WHOM DECREED	NAME OF STREAM	Date App. Date Priority	Miner's Inches	In Use	NAME OF DITCH (Water Delivered By)	No.	R/F	P/G/S	Present Irr. Acres	Irrigable Acres
D-J102*	Chas. E. Brown successor to J. J. Hall	Prickly Pear Creek	4-1-65	50	50	Wilson Ditch	1	R)	G		
D-25	H. F. Galen	Prickly Pear Creek	10-25-66	134	134	Wilson Ditch	1	R)	G	201	0
D-25		Prickly Pear Creek				Brown Ditch	1	R)	G		

NOTE: R—Denotes Regular Irrigation. F—Flood Irrigation. P—Water diverted by means of pumping. G—Water diverted by gravity. S—Stored Water.

Condition of System Good Topography Bench River Basin Missouri & Prickly Pear Cr.

Adequate Supply: Yes X No Explain

Remarks *This is in Jefferson County.

Also in: Plat No. Twp. Rge.	Plat No. Twp. Rge.	Plat No. Twp. Rge.
Plat No. Twp. Rge.	Plat No. Twp. Rge.	Plat No. Twp. Rge.

Information From:

Edgar Brown

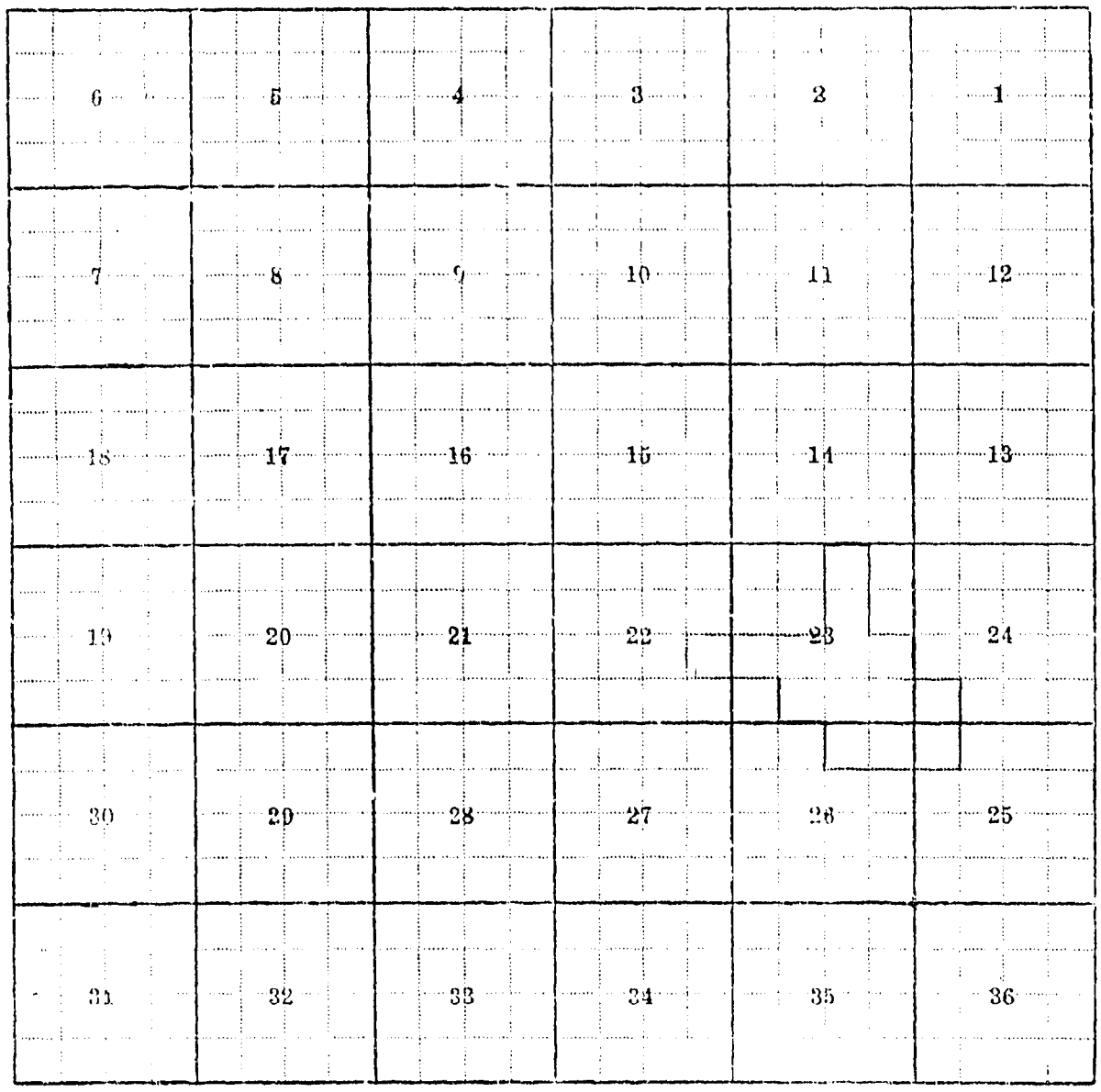

22-E, 23-B, 24-H, 25-C, 26-A.

F I A 38:9 55

County Lewis & Clark County

STATE OF MONTANA

STATE ENGINEERS OFFICE

Water Resources Survey

T 10N R 3W Plat No. 68

Sec. 24-31

Form Checked Date

By

Legal Land Owner City Park Address:

Operator Address:

Water is delivered by: 1. Private System 2. Irrigation Company 3. State Project 4. Federal Project 5. Irrigation Dist.

If under Ditch Company, Irrigation District, or Government Project, state the number of shares or inches, acre feet, as the case may be in said system

App. No. Decree No.	NAME OF APPROPRIATOR TO WHOM DECREED	NAME OF STREAM	Date App. Date Priority	Miner's Inches	In Use	NAME OF DITCH (Water Delivered By)	No.	R/F	P/G/S	Present Irr. Acres	Irrigable Acres
A-1225	Lowell R. Webster	Silver Creek	5-17-02	240							

NOTE: R—Denotes Regular Irrigation. F—Flood Irrigation. P—Water diverted by means of pumping. G—Water diverted by gravity. S—Stored Water.

Condition of System Topography River Basin

Adequate Supply: Yes No Explain

Remarks

Also in: Plat No.	Twp.	Rge.	Plat No.	Twp.	Rge.	Plat No.	Twp.	Rge.
Plat No.	Twp.	Rge.	Plat No.	Twp.	Rge.	Plat No.	Twp.	Rge.

Information From

6	5	4	3	2	1
7	8	9	10	11	12
18	17	16	15	14	13
19	20	21	22	23	24
30	29	28	27	26	25
31	32	33	34	35	36

FILA 8M 955

County Lewis & Clark County

STATE OF MONTANA

STATE ENGINEERS OFFICE

Water Resources Survey

T. 6N R. 3W Plat No. 33

Date Inspected 3-8-76

Photo No. 33-01

By Overtie

Legal Land Owner James Comt

Address R. t. 1, Helena, Montana

Operator Same

Address

Water is delivered by: 1. Private System 2. Ditch Company 3. Irrig. Project 4. Reclam. Project 5. Irrigation Dist.

If under Ditch Company, Irrigation District, or Government Project, state the number of shares or inches, acre feet, as the case may be in said system

App. No. Decree No.	NAME OF APPROPRIATOR TO WHOM DECREED	NAME OF STREAM	Date App. Date Priority	Miner's Inches	In Use	NAME OF DITCH (Water Delivered By)	No	R/F	P/G/S	Present Irr. Acres	Irrigable Acres
D-21	Rebecca Jones	Prickly Pear Cr.	4-8-66	50	50	Wildcat Ditch	1	R	G)		
D-23A	H. N. Sykes	Prickly Pear Cr.	5-15-66	40	40	Wildcat Ditch	1	R	G)	100	33
D-32	H. N. Sykes	Prickly Pear Cr.	4-1-82	100	100	Wildcat Ditch	1	R	G)		
no/filing		Sump				Pump	1	R	G)		

NOTE: R—Denotes Regular Irrigation. F—Flood Irrigation. P—Water diverted by means of pumping. G—Water diverted by gravity. S—Stored Water.

Condition of System Fair Topography Bench River Basin Missouri R., Prickly Pear Cr.

Adequate Supply: Yes X No Explain

Remarks 15 H. P. electric pump

Also in: Plat No.	Twp.	Rge.	Plat No.	Twp.	Rge.	Plat No.	Twp.	Rge.
Plat No.	Twp.	Rge.	Plat No.	Twp.	Rge.	Plat No.	Twp.	Rge.

Information From: S Combs

6	5	4	3	2	1
7	8	9	10	11	12
18	17	16	15	14	13
19	20	21	22	23	24
30	29	28	27	26	25
31	32	33	34	35	36

~~1-A~~, 1-B, ~~1-C, 1-D~~

FILA 1295
County Lewis & Clark County

STATE OF MONTANA
STATE ENGINEERS OFFICE
Water Resources Survey

T 10N R 3W Plat No. 08

Date Checked 8-8-56

Plat Lot 33-90 : 33-91

By Overlie

Legal Land Owner M. G. Donaldson Address Rt. 1, Helena, Montana

Operator Same Address

Water is delivered by: 1 Private system 2 Ditch Company 3 State Project 4 Federal Project 5 Irrigation District

If under Ditch Company, Irrigation District, or Government Project, state the number of shares or inches, acre feet, as the case may be in said system

App. No. Decree No.	NAME OF APPROPRIATOR TO WHOM DECREED	NAME OF STREAM	Date App. Date Priority	Miner's Inches	In Use	NAME OF DITCH (Water Delivered By)	No.	R/F	P/G/S	Present Irr. Acres	Irrigable Acres
A-2110	M. G. Donaldson	Well	3-1-52	100	100	Donaldson Ditch	1	R	G)		
D-30A	H. L. Cram	Prickly Pear Cr.	4-21-69	75	75	Prickly Pear Ditch	1	R	G)		
D-481	H. L. Cram	Prickly Pear Cr.	4-8-66	50	50	Prickly Pear Ditch	1	R	G)	310	0
D-483	Martin Woldson & T. W. Synott	Prickly Pear Cr.	4-8-66	134	134	Prickly Pear Ditch	1	R	G)		

NOTE: R—Denotes Regular Irrigation. F—Flood Irrigation. P—Water diverted by means of pumping. G—Water diverted by gravity. S—Stored Water.

Condition of System Good Topography Valley River Basin Missouri R. Prickly Pear Cr

Adequate Supply: Yes X No Explain 15 H.P. electric pump

Remarks

Also in: Plat No.	Twp.	Rge.	Plat No.	Twp.	Rge.	Plat No.	Twp.	Rge.
Plat No.	Twp.	Rge.	Plat No.	Twp.	Rge.	Plat No.	Twp.	Rge.

Information From:
M. G. Donaldson


6
5
4
3
2
1
7
8
9
10
11
12
18
17
16
15
14
13
19
20
21
22
23
24
30
29
28
27
26
25
31
32
33
34
35
36

2-D, 3-A, 11-C

FT 1 3M 9-55

County Lewis & Clark County

Form Checked: Date 6-26-56

By Dave Pouliot

STATE OF MONTANA

STATE ENGINEERS OFFICE

Water Resources Survey

T. 10N R. 3W Plat 15-B3

Plat No. BB-33-B6; 33-B7

Legal Land Owner Robert A. and Anita Ellis Address Helena, Montana Rt.

Operator Address

Water is delivered by 1. Private System, 2. Ditch Company, 3. State Project, 4. Federal Project, 5. Irrigation District

If under Ditch Company, Irrigation District, or Government Project, state the number of shares or inches, acre feet, as the case may be in said system

App. No. Decree No.	NAME OF APPROPRIATOR TO WHOM DECREED	NAME OF STREAM	Date App. Date Priority	Miner's Inches	In Use	NAME OF DITCH (Water Delivered By)	No.	R/F	P/G/S	Present Irr. Acres	Irrigable Acres
D-3041	M. S. Aggens	Ten Mile Creek	4-15-67	25	Yes	Ellis Ditch	1	R	G	194	0
D-3083	M. S. Aggens	Ten Mile Creek	4-15-68	133.5	Yes						
[illegible]	[illegible]	[illegible]	[illegible]	[illegible]							
A-2088	M. [illegible]										
	[illegible]	[illegible]	[illegible]	[illegible]							

NOTE: R—Denotes Regular Irrigation. F—Flood Irrigation. P—Water diverted by means of pumping. G—Water diverted by gravity. S—Stored Water.

Condition of System Fair Topography Valley River Basin Missouri R., Ten Mile Creek, Prickly Pear

Adequate Supply. Yes..... No. X Explain Not after July 1st

Remarks

Also in: Plat No. BB	Twp. 10N	Rge. 3W	Plat No.	Twp.	Rge.	Plat No.	Twp.	Rge.
Plat No.	Twp.	Rge.	Plat No.	Twp.	Rge.	Plat No.	Twp.	Rge.

Information From: John Brass

6	5	4	3	2	1
7	8	9	10	11	12
18	17	16	15	14	13
19	20	21	22	23	24
30	29	28	27	26	25
31	32	33	34	35	36

4-D, 5-A

F I A 3M 9-55

County Lewis & Clark County

Form Checked, Date 6-14-56

By Dave Pouliot

STATE OF MONTANA
STATE ENGINEERS OFFICE
Water Resources Survey

T 10N R 3W Plat No. 88

Photo No. BB-33-43

Legal Land Owner John Flacker & Geo. Mosher Address Helena, Montana

Operator Address

Water is delivered by: 1. Private System 2. Ditch Company. 3. State Project. 4. Federal Project. 5. Irrigation District

If under Ditch Company, Irrigation District, or Government Project, state the number of shares or inches, acre feet, as the case may be in said system

App. No. Decree No.	NAME OF APPROPRIATOR TO WHOM DECREED	NAME OF STREAM	Date App. Date Priority	Miner's Inches	In Use	NAME OF DITCH (Water Delivered By)	No.	R/F	P/G/S	Present Irr. Acres	Irrigable Acres
D-285	Ames Realty Co., & T. C. Power	Ten Mile Creek	4-30-65	100	Yes	Flacker-Mosher	1	R	G)	53	0
D-336	C. E. Salinios & J. H. Murdock	Crystal Springs Creek		All		except 25"			)		
		Well				Pump Ditch	1	R	P)		

NOTE: R—Denotes Regular Irrigation. F—Flood Irrigation. P—Water diverted by means of pumping. G—Water diverted by gravity. S—Stored Water.

Condition of System Good Topography Valley River Basin Missouri R., Crystal Springs & Ten Mile Cr. Prickly Pear

Adequate Supply: Yes No X Explain

Remarks

Also in: Plat No. 87 Twp. 10N Rge. 4W	Plat No. Twp. Rge.	Plat No. Twp. Rge.
Plat No. Twp. Rge.	Plat No. Twp. Rge.	Plat No. Twp. Rge.

Information From:
Mrs. Flacker

6	5	4	3	2	1
7	8	9	10	11	12
18	17	16	15	14	13
19	20	21	22	23	24
30	29	28	27	26	25
31	32	33	34	35	36

18-E

F I A 3M 9 55

County Lewis & Clark County

Form Checked Jan 6-14-55

By Dave Pouliot

STATE OF MONTANA
STATE ENGINEERS OFFICE
Water Resources Survey

T. 10N R. 3W Plat No. 88

Field No. BB-33-86

Legal Land Owner Lillian B. Flacker

Address: Helena, Montana

Operator

Address:

Water is delivered by: 1. Private System 2. Ditch Company 3. State Project 4. Federal Project 5. Irrigation District

If under Ditch Company, Irrigation District, or Government Project, state the number of shares or inches, acre feet, as the case may be in said system

App. No. Decree No	NAME OF APPROPRIATOR TO WHOM DECREED	NAME OF STREAM	Date App. Date Priority	Miner's Inches	In Use	NAME OF DITCH (Water Delivered By)	No.	R/F	P/G/S	Present Irr. Acres	Irrigable Acres
A-1869	A. J. French & W. P. McComas	Unnamed Springs	7-25-14	50	[illegible]	Stock Water					
D-299	Symes Estate & Anton Brass	Ten Mile Creek	5-1-66	160*	80	[illegible]	[illegible]	[illegible]	[illegible]	[illegible]	[illegible]
D-286	Symes Estate & Anton Brass		5-30-65	70	70		[illegible]	[illegible]	[illegible]		

NOTE: R—Denotes Regular Irrigation. F—Flood Irrigation. P—Water diverted by means of pumping. G—Water diverted by gravity. S—Stored Water.

Condition of System Good Topography Valley River Basin Missouri R., Ten Mile Cr., Prickly Pear Creek

Adequate Supply: Yes ..... No X Explain .....

Remarks *½ to each

Also in: Plat No 87 Twp. 10N Rge. 3W	Plat No. ..... Twp. ..... Rge.	Plat No. ..... Twp. ..... Rge. .....
Plat No. ..... Twp. ..... Rge.	Plat No. ..... Twp. ..... Rge.	Plat No. ..... Twp. ..... Rge. .....

Information From: Mrs. Flacker

6	5	4	3	2	1
7	8	9	10	11	12
18	17	16	15	14	13
19	20	21	22	23	24
30	29	28	27	26	25
31	32	33	34	35	36

F 1 A 3M 9 55

County Lewis & Clark County

STATE OF MONTANA
STATE ENGINEERS OFFICE
Water Resources Survey

T 10N R 3W Plat No. 88

Form Checked: Date 6-12-56

Photo No. BB-33-86

By Dave Poutiot

Legal Land Owner Forestvale Cemetery

Address: Helena, Montana

Operator

Address:

Water is delivered by: 1. Private System, 2. Ditch Company, 3. State Project, 4. Federal Project, 5. Irrigation District

If under Ditch Company, Irrigation District, or Government Project, state the number of shares or inches, acre feet, as the case may be in said system

App. No. Decree No.	NAME OF APPROPRIATOR TO WHOM DECREED	NAME OF STREAM	Date App. Date Priority	Miner's Inches	In Use	NAME OF DITCH (Water Delivered By)	No.	R/F	P/G/S	Present Irr. Acres	Irrigable Acres
D-299	[illegible]	Ten Mile Creek	5-1-66	[illegible]	80	Cemetery	1	R	G)		
D-324	Helena Cemetery Assn	Ten Mile Creek	4-1-82	100	100	Cemetery	1	R	G)	45	0
Use		Well				Sprinkler	1	R	P)		

NOTE: R—Denotes Regular Irrigation. F—Flood Irrigation. P—Water diverted by means of pumping. G—Water diverted by gravity. S—Stored Water.

Condition of System Good Topography Valley River Basin Missouri, Ten Mile Cr. Prickly Pear

Adequate Supply: Yes X No X Explain Ten Mile Cr. till June 1st use well water rest of irrigation season

Remarks

Also in: Plat No.	Twp.	Rge.	Plat No.	Twp.	Rge.	Plat No.	Twp.	Rge.
Plat No.	Twp.	Rge.	Plat No.	Twp.	Rge.	Plat No.	Twp.	Rge.

Information From:

Boss Gardener

6	5	4	3	2	1
7	8	9	10	11	12
18	17	16	15	14	13
19	20	21	22	23	24
30	29	28	27	26	25
31	32	33	34	35	36

F I A 3M 9 55

County Lewis & Clark County

Form Checked, Date 6-26-56

By Foust & Overlie

STATE OF MONTANA
STATE ENGINEERS OFFICE
Water Resources Survey

T. 10N R. 3W Plat No. 33

Photo No. 24-5

Legal Land Owner Frank Gorsich

Address East Helena, Montana

Operator Same

Address

Water is delivered by: 1. Private System, 2. Ditch Company, 3. State Project, 4. Federal Project, 5. Irrigation District.

If under Ditch Company, Irrigation District, or Government Project, state the number of shares or inches, acre feet, as the case may be in said system

App. No. Decree No.	NAME OF APPROPRIATOR TO WHOM DECREED	NAME OF STREAM	Date App. Date Priority	Miner's Inches	In Use	NAME OF DITCH (Water Delivered By)	No.	R/F	P/G/S	Present Irr. Acres	Irrigable Acres
D-223	Jonathan H. Manlove	Prickly Pear	5-10-66	50	50	Gorsich Ditch	1	R	G	10	0

NOTE: R—Denotes Regular Irrigation. F—Flood Irrigation. P—Water diverted by means of pumping. G—Water diverted by gravity. S—Stored Water.

Condition of System Fair Topography Bottom River Basin Missouri R., Prickly Pear Cr.

Adequate Supply: Yes x No. Explain

Remarks

Also in: Plat No.	Twp.	Rge.	Plat No.	Twp.	Rge.	Plat No.	Twp.	Rge.
Plat No.	Twp.	Rge.	Plat No.	Twp.	Rge.	Plat No.	Twp.	Rge.

Information From:
Frank Gorsich

6	5	4	3	2	1
7	8	9	10	11	12
18	17	16	15	14	13
19	20	21	22	23	24
30	29	28	27	26	25
31	32	33	34	35	36

F I A 3M 9 55

County Lewis & Clark

Form Checked: Date 9-21-56

By Overlie

STATE OF MONTANA

STATE ENGINEERS OFFICE

Water Resources Survey

Section 3

T 10N R 3W Plat No. 88

Photo Ie 33-89, 33-39

Legal Land Owner Milan A. & Florence Halverson Address

Operator Address

Water is delivered by: 1. Private System. 2. Ditch Company. 3. State Project. 4. Federal Project. 5. Irrigation District

If under Ditch Company, Irrigation District, or Government Project, state the number of shares or inches, acre feet, as the case may be in said system

App. No. Decree No.	NAME OF APPROPRIATOR TO WHOM DECREED	NAME OF STREAM	Date App. Date Priority	Miner's Inches	In Use	NAME OF DITCH (Water Delivered By)	No.	R/F	P/G/S	Present Irr. Acres	Irrigable Acres
D-469	Helena & Livingston S. & R. Co.	Prickly Pear Creek	3-1-65	80							

NOTE: R—Denotes Regular Irrigation. F—Flood Irrigation. P—Water diverted by means of pumping. G—Water diverted by gravity. S—Stored Water.

Condition of System ..... Topography ..... River Basin .....

Adequate Supply: Yes ..... No ..... Explain .....

Remarks .....

Also in: Plat No. ..... Twp. ..... Rge.	Plat No. ..... Twp. ..... Rge.	Plat No. ..... Twp. ..... Rge. .....
Plat No. ..... Twp. ..... Rge.	Plat No. ..... Twp. ..... Rge.	Plat No. ..... Twp. ..... Rge. .....

Information From:

.....

6	5	4	3	2	1
7	8	9	10	11	12
18	17	16	15	14	13
19	20	21	22	23	24
30	29	28	27	26	25
31	32	33	34	35	36

10-D, 15-C

F I A 3M 9 55

County Lewis & Clark

Farm Checked: Date 9-26-56

By Overlie

STATE OF MONTANA

STATE ENGINEERS OFFICE

Water Resources Survey

Page No. 3

T 10N R 3W Plat No. 881

Date 33-89

Local Land Owner R. E. & Lillie Hanson Address

Operator D. S. Skaw (buying) Address Rt. 1, Helena, Montana

Water is delivered by: 1. Private System. 2. Ditch Company. 3. State Project. 4. Federal Project. 5. Irrigation Dist.

If under Ditch Company, Irrigation District, or Government Project, state the number of shares or inches, acre feet, as the case may be in said system

App. No. Decree No.	NAME OF APPROPRIATOR TO WHOM DECREED	NAME OF STREAM	Date App. Date Priority	Miner's Inches	In Use	NAME OF DITCH (Water Delivered By)	No.	R/F	P/G/S	Present Irr. Acres	Irrigable Acres
no filing		Drain & Waste				Pump & Spring	1	F	SP	12	0

NOTE: R—Denotes Regular Irrigation. F—Flood Irrigation. P—Water diverted by means of pumping. G—Water diverted by gravity. S—Stored Water.

Condition of System Fair Topography Valley River Basin Missouri R., Prickly Pear Cr. Waste & Drain

Adequate Supply: Yes X No Explain

Remarks Claims Water Right, 5 H. P. electric 3" disc.

Also in: Plat No.	Twp.	Rge.	Plat No.	Twp.	Rge.	Plat No.	Twp.	Rge.
Plat No.	Twp.	Rge.	Plat No.	Twp.	Rge.	Plat No.	Twp.	Rge.

Information From:

Mrs. Skaw

6	5	4	3	2	1
7	8	9	10	11	12
18	17	16	15	14	13
19	20	21	22	23	24
30	29	28	27	26	25
31	32	33	34	35	36

3-0

F I A 3M 9-55

County Lewis & Clark

STATE OF MONTANA
STATE ENGINEERS OFFICE
Water Resources Survey
Section 3

T. 10N R. 3W. Plat No. 08

Farm Checked: Date

Photo No. 33-86

By

Legal Land Owner June M. Hatcher

Address

Operator

Address

Water is delivered by: 1. Private System, 2. Ditch Company, 3. State Project, 4. Federal Project, 5. Irrigation District

If under Ditch Company, Irrigation District, or Government Project, state the number of shares or inches, acre feet, as the case may be in said system

App. No. Decree No.	NAME OF APPROPRIATOR TO WHOM DECREED	NAME OF STREAM	Date App. Date Priority	Miner's Inches	In Use	NAME OF DITCH (Water Delivered By)	No.	R/F	P/G/S	Present Irr. Acres	Irrigable Acres
A-724	Catherine A. Whitcomb	Last Chance Gulch	7---65	100							

NOTE: R—Denotes Regular Irrigation. F—Flood Irrigation. P—Water diverted by means of pumping. G—Water diverted by gravity. S—Stored Water.

Condition of System Topography River Basin

Adequate Supply: Yes No. Explain

Remarks

Also in: Plat No. Twp. Rge.	Plat No. Twp. Rge.	Plat No. Twp. Rge.
Plat No. Twp. Rge.	Plat No. Twp. Rge.	Plat No. Twp. Rge.

Information From:

6	5	4	3	2	1
7	8	9	10	11	12
18	17	16	15	14	13
19	20	21	22	23	24
30	29	28	27	26	25
31	32	33	34	35	36

7-X

F I A 3M 9 55

County Lewis & Clark

Form Checked Date 6-28-56

By Foust & Gerlie

STATE OF MONTANA

STATE ENGINEERS OFFICE

Water Resources Survey

T 10N R 3W Plat No. 08

Page 12 335-350

Legal Land Owner Mary Belle Head Address: Helena, Montana

Operator B. H. Lichtwardt Address: Canyon Ferry Rt., Helena, Montana

Water is delivered by: 1. Private System 2. Ditch Company 3. State Project 4. Federal Project 5. Irrigation District

If under Ditch Company, Irrigation District, or Government Project, state the number of shares or inches, acre feet, as the case may be in said system

App. No. Decree No.	NAME OF APPROPRIATOR TO WHOM DECREED	NAME OF STREAM	Date App. Date Priority	Miner's Inches	In Use	NAME OF DITCH (Water Delivered By)	No.	R/F	P/G/S	Present Irr. Acres	Irrigable Acres
D-171 no filing	Ames Realty Co, B. H. Lichtwardt	Prickly Pear Creek Well*	1-1-65	100	100	Prickly Pear Ditch	1	R	G	91	20

NOTE: R—Denotes Regular Irrigation. F—Flood Irrigation. P—Water diverted by means of pumping. G—Water diverted by gravity. S—Stored Water.

Condition of System Good Topography Bench River Basin Missouri R., Prickly Pear Cr.

Adequate Supply: Yes X No Explain

Remarks *Well is not used at present

Also in: Plat No.	Twp.	Rge.	Plat No.	Twp.	Rge.	Plat No.	Twp.	Rge.
Plat No.	Twp.	Rge.	Plat No.	Twp.	Rge.	Plat No.	Twp.	Rge.

Information From.

B. H. Lichtwardt

6	5	4	3	2	1
7	8	9	10	11	12
18	17	16	15	14	13
19	20	21	22	23	24
30	29	28	27	26	25
31	32	33	34	35	36

F I A 3M 9 55

County Lewis & Clark

Form Checked Date 8-8-56

By Overlie

STATE OF MONTANA
STATE ENGINEERS OFFICE
Water Resources Survey

T 10N R 2W Plat No. 33

Photo No. 33-90

Legal Land Owner Marena Helberg Address: Rt. 1, Helena, Montana

Operator Same Address:

Water is delivered by: 1 Private System, 2 Ditch Company, 3 State Project, 4 Federal Project, 5 Irrigation Dist.

If under Ditch Company, Irrigation District, or Government Project, state the number of shares or inches, acre feet, as the case may be in said system

App. No. Decree No.	NAME OF APPROPRIATOR TO WHOM DECREED	NAME OF STREAM	Date App. Date Priority	Miner's Inches	In Use	NAME OF DITCH (Water Delivered By)	No.	R/F	P/G/S	Present Irr. Acres	Irrigable Acres
no filing		Well				Pump	1	R	P	37	13

NOTE: R—Denotes Regular Irrigation. F—Flood Irrigation. P—Water diverted by means of pumping. G—Water diverted by gravity. S—Stored Water.

Condition of System Good Topography Bench River Basin Missouri, Well.

Adequate Supply: Yes X No Explain

Remarks 30 H. P. electric pump

Also in: Plat No	Twp.	Rge.	Plat No	Twp.	Rge.	Plat No.	Twp.	Rge.
Plat No.	Twp.	Rge.	Plat No	Twp.	Rge.	Plat No.	Twp.	Rge.

Information From:

Mrs. Helberg


6
5
4
3
2
1
7
8
9
10
11
12
18
17
16
15
14
13
19
20
21
22
23
24
30
29
28
27
26
25
31
32
33
34
35
36

F I A 3M 9-55

County Lewis & Clark

Form Checked, Date 6-28-56

By Foust & Overlie

STATE OF MONTANA
STATE ENGINEERS OFFICE
Water Resources Survey

T. 10N R. 3W Plat No. 88

Photo No. 33-40; 33-41

Legal Land Owner Helena, City of Address Helena, Montana

Operator B. H. Litchtwardt Address Canyon Ferry Rt., Helena, Montana

Water is delivered by: 1 Private System, 2 Ditch Company, 3 State Project, 4 Federal Project, 5 Irrigation Dist.

If under Ditch Company, Irrigation District, or Government Project, state the number of shares or inches, acre feet, as the case may be in said system

App. No. Decree No.	NAME OF APPROPRIATOR TO WHOM DECREED	NAME OF STREAM	Date App. Date Priority	Miner's Inches	In Use	NAME OF DITCH (Water Delivered By)	No.	R/F	P/G/S	Present Irr. Acres	Irrigable Acres
Use since 1905 *		Helena Sewer Waste Water	Jan 1, 1935		Yes	Lichtwardt Ditch	1	R	G	77	34
no/filing	B. H. Litchtwardt	Well & 6" pump			Yes	Lichtwardt Ditch	1	R	P		
D-22A	Edward S. Breck	Prickly Pear Creek	5-10-66	85	85	Wilson Ditch	1	R	G	42	0

NOTE: R—Denotes Regular Irrigation. F—Flood Irrigation. P—Water diverted by means of pumping. G—Water diverted by gravity. S—Stored Water.

Condition of System Good Topography Bench River Basin Missouri R. Waste water city sewer

Adequate Supply: Yes X No Explain

Remarks 6" pump, tractor operated, for supplemental water

* Misc 68 356 1960

Also in: Plat No. 88 Twp. 10N Rge. 3W	Plat No. Twp. Rge.	Plat No. Twp. Rge.
Plat No. Twp. Rge.	Plat No. Twp. Rge.	Plat No. Twp. Rge.

Information From:

B. H. Lichtwardt

6	5	4	3	2	1
7	8	9	10	11	12
18	17	16	15	14	13
19	20	21	22	23	24
30	29	28	27	26	25
31	32	33	34	35	36

16-0, 17-0

FLA 3M 9-57

County Lewis & Clark County

Form Checked Date

By

STATE OF MONTANA

STATE ENGINEERS OFFICE

Water Resources Survey

T. 10N R. 3W Plat No. 88

Plats 33-40, 33-41, 33-42, 33-39, 24-29.

Legal Land Owner Helena, City of Address

Operator Address

Water is delivered by: 1. Private System. 2. Ditch Company. 3. State Project. 4. Federal Project. 5. Irrigation Dist.

If under Ditch Company, Irrigation District, or Government Project, state the number of shares or inches, acre feet, as the case may be in said system

App. No. Decree No.	NAME OF APPROPRIATOR TO WHOM DECREED	NAME OF STREAM	Date App. Date Priority	Miner's Inches	In Use	NAME OF DITCH (Water Delivered By)	No.	R/F	P/G/S	Present Irr. Acres	Irrigable Acres
A-1127	I. C. Brown	Saw Mill Gulch	6-4-93	All							
A-1128	I. C. Brown	Saw Mill Gulch	12-8-93	All							
A-2078	Ephrian Parent & Paul Salvail	Slough	4-1-77	200							
A-2091	John B. Jones	Waste of N. P. Roundhouse	2-10-15	100							

NOTE: R—Denotes Regular Irrigation. F—Flood Irrigation. P—Water diverted by means of pumping. G—Water diverted by gravity. S—Stored Water.

Condition of System Topography River Basin

Adequate Supply: Yes No Explain

Remarks

Also in: Plat No. 26 Twp. 11 N. Rge. 3 W. | Plat No. Twp. Rge. | Plat No. Twp. Rge.

Plat No. Twp. Rge. | Plat No. Twp. Rge. | Plat No. Twp. Rge.

Information From:

6	5	4	3	2	1
7	8	9	10	11	12
18	17	16	15	14	13
19	20	21	22	23	24
30	29	28	27	26	25
31	32	33	34	35	36

16-D, 17-D, 19-B, 20-A, 21-A, 22-D, 29-A, 30-A, 31-A, 32-A.

F-1 A 3M-9-55

County Lewis & Clark

Form Checked: Date 7-18-56

By Overlie

STATE OF MONTANA

STATE ENGINEERS OFFICE

Water Resources Survey

Sheet 3

T. 10N R. 3E Plat No. 88

Photo No. 68-33-90

Legal Land Owner Gordon T. Herrin

Address Rt. 1, Helena, Montana

Operator Same

Address

Water is delivered by: 1. Private System, 2. Ditch Company, 3. State Project, 4. Federal Project, 5. Irrigation District

If under Ditch Company, Irrigation District, or Government Project, state the number of shares or inches, acre feet, as the case may be in said system

App. No. Decree No.	NAME OF APPROPRIATOR TO WHOM DECREED	NAME OF STREAM	Date App. Date Priority	Miner's Inches	In Use	NAME OF DITCH (Water Delivered By)	No.	H/F	P/G/S	Present Irr. Acres	Irrigable Acres
D-493	W. G. Preuitt	Prickly Pear Creek	4-1-67	100	100	Prickly Pear Ditch	1	R	G)		
A-1009A	Gordon T. Herrin	Prickly Pear Creek	6-1-	200	200	Prickly Pear Ditch	1	R	G)	176	5
no filing		Sump & Pump				G. Herrin Ditch	1	R	G)		

NOTE: R—Denotes Regular Irrigation. F—Flood Irrigation. P—Water diverted by means of pumping. G—Water diverted by gravity. S—Stored Water.

Condition of System good Topography bench River Basin Missouri R., Prickly Pear Cr.

Adequate Supply: Yes X No Explain

Remarks

Also in: Plat No.	Twp.	Rge.	Plat No.	Twp.	Rge.	Plat No.	Twp.	Rge.
Plat No.	Twp.	Rge.	Plat No.	Twp.	Rge.	Plat No.	Twp.	Rge.

Information From:

Gordon Herrin

6	5	4	3	2	1
7	8	9	10	11	12
18	17	16	15	14	13
19	20	21	22	23	24
30	29	28	27	26	25
31	32	33	34	35	36

F. A. 3M 9-55

County Lewis & Clark

Form Checked, Date 8-22-56

By Overlie

STATE OF MONTANA

STATE ENGINEERS OFFICE

Water Resources Survey

Section 3

T. 10N. R. 3W. Plat No. 68

Index Map 33-89, 33-90

Legal Land Owner Thos. H. & Marie Herrin Address Rt. 1, Helena, Montana

Operator Same Address

Water is delivered by: 1. Private System. 2. Ditch Company. 3. State Project. 4. Federal Project. 5. Irrigation District.

If under Ditch Company, Irrigation District, or Government Project, state the number of shares or inches, acre feet, as the case may be in said system

App. No. Decree No.	NAME OF APPROPRIATOR TO WHOM DECREED	NAME OF STREAM	Date App. Date Priority	Miner's Inches	In Use	NAME OF DITCH (Water Delivered By)	No.	R/F	P/G/S	Present Irr. Acres	Irrigable Acres
D-473	D. A. Flowerree	Prickly Pear Creek	5-1-65	33	33	Prickly Pear Ditch	1	R	G)		
D-480	D. A. Flowerree	Prickly Pear Creek	4-6-66	184	184	Prickly Pear Ditch	1	R	G)		
A-1009B	Thomas H. Herrin	Prickly Pear Creek	9-1-28	100	100	Prickly Pear Ditch	1	F	G)		
A-1009C	Thomas H. Herrin	Prickly Pear Creek	6-1-	300	300	Prickly Pear Ditch	1	F	G)	605	0
A-2067A	Thomas H. Herrin	Spring in Flowerree Slough	10-15-49	100	100	T. Herrin Ditch	1	R	P)		
no filing		Well & Pump				T. Herrin Ditch	1	R	G)		
Use		Stansfield Lake (Prickly Pear Cr.)				T. Herrin Ditch	1	R	G		

NOTE: R—Denotes Regular Irrigation. F—Flood Irrigation. P—Water diverted by means of pumping. G—Water diverted by gravity. S—Stored Water.

Condition of System Good Topography Bench River Basin Missouri R., Prickly Pear Cr.

Adequate Supply: Yes x No Explain

Remarks Pump Parma 125" (used only occassionally)
Claims 100" water right on Stanfield place. Also 200" flood right. Spring-filed on 1956.

Also in: Plat No. Twp. Rge.	Plat No. Twp. Rge.	Plat No. Twp. Rge.
Plat No. Twp. Rge.	Plat No. Twp. Rge.	Plat No. Twp. Rge.

Information From:

Tom Herrin



3-F, 4-F, 9-A, 10-A, 11-D

F-1 A 3M 9-55

County Lewis & Clark

Form Checked Date 8-6-56

By Overlie

STATE OF MONTANA
STATE ENGINEERS OFFICE
Water Resources Survey

T 10N R 3W Plat No. 63

Index 11-33-90

Legal Land Owner Grace Hilger — Address Helena, Montana

Operator E. Norling — Address Rt. 1, Helena, Montana

Water is delivered by: 1. Private System. 2. Ditch Company. 3. State Project. 4. Federal Project. 5. Irrigation District.

If under Ditch Company, Irrigation District, or Government Project, state the number of shares or inches, acre feet, as the case may be in said system

App. No. Decree No.	NAME OF APPROPRIATOR TO WHOM DECREED	NAME OF STREAM	Date App. Date Priority	Miner's Inches	In Use	NAME OF DITCH (Water Delivered By)	No.	R/F	P/G/S	Present Irr. Acres	Irrigable Acres
D-474	Ames Realty Co.	Prickly Pear Creek	1-1-66	50	50	Prickly Pear Ditch	1	R	G)		
D-478	Peter Hilger	Prickly Pear Creek	4-4-66	67	67	Prickly Pear Ditch	1	R	G)		
D-25	Mary A. Melugin	Prickly Pear Creek	5-15-66	50	50	Prickly Pear Ditch	1	R	G)	266	24
D-492	Peter Hilger	Prickly Pear Creek	11-24-66	100	100	Prickly Pear Ditch	1	R	G)		
D-26	A. H. Schenck	Prickly Pear Creek	10-1-68	75	75	Prickly Pear Ditch	1	R	G)		
no filing		2 wells				Pump	1	R	G)		

NOTE: R—Denotes Regular Irrigation. F—Flood Irrigation. P—Water diverted by means of pumping. G—Water diverted by gravity. S—Stored Water.

Condition of System Good Topography Bench River Basin Missouri R., Prickly Pear Cr.

Adequate Supply: Yes X No Explain

Remarks 2 wells- 1 tractor operated pump 8" discharge. 1-20 H.P. electric. 1600 G. P. M.

Also in: Plat No.	Twp.	Rge.	Plat No.	Twp.	Rge.	Plat No.	Twp.	Rge.
Plat No.	Twp.	Rge.	Plat No.	Twp.	Rge.	Plat No.	Twp.	Rge.

Information From:

E. Norling

6	5	4	3	2	1
7	8	9	10	11	12
18	17	16	15	14	13
19	20	21	22	23	24
30	29	28	27	26	25
31	32	33	34	35	36

2-A, 7-X, 11-B

FLA 3M 9-55

County Lewis & Clark County

Form Checked: Date 6-12-56

By Dave Pouliot

STATE OF MONTANA
STATE ENGINEERS OFFICE
Water Resources Survey

T 10N R. 3W Plat No. 88

Photo No. 33-86

Legal Land Owner I. O. O. F. Cemetery Address: Helena, Montana

Operator Address:

Water is delivered by: 1. Private System, 2. Ditch Company, 3. State Project, 4. Federal Project, 5. Irrigation Dist.

If under Ditch Company, Irrigation District, or Government Project, state the number of shares or inches, acre feet, as the case may be in said system

App. No. Decree No.	NAME OF APPROPRIATOR TO WHOM DECREED	NAME OF STREAM	Date App. Date Priority	Miner's Inches	In Use	NAME OF DITCH (Water Delivered By)	No.	R/F	P/G/S	Present Irr. Acres	Irrigable Acres
Use		Well				Sprinkler	1	R	G	3	0

NOTE: R--Denotes Regular Irrigation. F—Flood Irrigation. P—Water diverted by means of pumping. G—Water diverted by gravity. S—Stored Water.

Condition of System Good Topography Valley River Basin Missouri R., Well

Adequate Supply: Yes X No Explain

Remarks Well used for sprinkling of cemetery

Also in: Plat No. Twp. Rge.	Plat No. Twp. Rge.	Plat No. Twp. Rge.
Plat No. Twp. Rge.	Plat No. Twp. Rge.	Plat No. Twp. Rge.

Information From:

Caretaker

6	5	4	3	2	1
7	8	9	10	11	12
18	17	16	15	14	13
19	20	21	22	23	24
30	29	28	27	26	25
31	32	33	34	35	36

6-B

F I A 3M 9-55

County Lewis & Clark

Form Checked: Date 6-26-56

By Dave Poulint

STATE OF MONTANA
STATE ENGINEERS OFFICE
Water Resources Survey

T. 10N R. 3W Plat No. 86

Photo No. BB-33-67

Legal Land Owner Robert H. & Mathilda Kelly

Address Helena, Montana Route

Operator

Address

Water is delivered by: 1. Private System 2. Ditch Company. 3. State Project. 4. Federal Project. 5. Irrigation District

If under Ditch Company, Irrigation District, or Government Project, state the number of shares or inches, acre feet, as the case may be in said system

App. No. Decree No.	NAME OF APPROPRIATOR TO WHOM DECREED	NAME OF STREAM	Date App. Date Priority	Miner's Inches	In Use	NAME OF DITCH (Water Delivered By)	No.	R/F	P/G/S	Present Irr. Acres	Irrigable Acres
D-287	A. G. Brower & R. C. Collins	Ten Mile Creek	5-1-65	260	160	Kelly Ditch	1	R	G	200	0

NOTE: R—Denotes Regular Irrigation. F—Flood Irrigation. P—Water diverted by means of pumping. G—Water diverted by gravity. S—Stored Water.

Condition of System Fair Topography Valley River Basin Missouri R., Ten Mile Creek

Adequate Supply: Yes ..... No X Explain Not after June 15th

Remarks

Also in: Plat No. ..... Twp. ..... Rge.	Plat No. ..... Twp. ..... Rge.	Plat No. ..... Twp. ..... Rge. .....
Plat No. ..... Twp. ..... Rge.	Plat No. ..... Twp. ..... Rge.	Plat No. ..... Twp. ..... Rge. .....

Information From:
Mr. Kelly

6	5	4	3	2	1
7	8	9	10	11	12
18	17	16	15	14	13
19	20	21	22	23	24
30	29	28	27	26	25
31	32	33	34	35	36

8-A, 9-B

FLA 3M 9-55

County Lewis & Clark

Farm Checked: Done

By

STATE OF MONTANA

STATE ENGINEERS OFFICE

Water Resources Survey

T. 10N R. 3W Flat No. 88

Field No. 33-80

Legal Land Albert & Betty Kraft Address

Operator Address

Water is delivered by: 1. Private System. 2. Ditch Company. 3. State Project. 4. Federal Project. 5. Irrigation Dist.

If under Ditch Company, Irrigation District, or Government Project, state the number of shares or inches, acre feet, as the case may be in said system

App. No. Decree No.	NAME OF APPROPRIATOR TO WHOM DECREED	NAME OF STREAM	Date App. Date Priority	Miner's Inches	In Use	NAME OF DITCH (Water Delivered By)	No	R/F	P/G/S	Present Irr. Acres	Irrigable Acres
A-724	Catherine A. Whitcomb Las	Last Chance Gulch	7---65	100							

NOTE: R—Denotes Regular Irrigation. F—Flood Irrigation. P—Water diverted by means of pumping. S—Stored Water.

Condition of System Topography

Adequate Supply: Yes No Explain

Remarks

Also in: Plat No. Twp. Rge.	Plat No. Twp. Rge.	Plat No. Twp. Rge.
Plat No. Twp. Rge.	Plat No. Twp. Rge.	Plat No. Twp. Rge.

Information From:

6	5	4	3	2	1
7	8	9	10	11	12
18	17	16	15	14	13
19	20	21	22	23	24
30	29	28	27	26	25
31	32	33	34	35	36

7-E

F L A 3M 9-55

County Lewis & Clark

Form Checked, Date 6-22-56

By Dave Pouliot

STATE OF MONTANA

STATE ENGINEERS OFFICE

Water Resources Survey

T. 10N R. 3W Plat No.88

Photo No. BB-33-67

Legal Land Owner Henry A. Lamb Address Helena, Montana Route

Operator Address

Water is delivered by: 1. Private System, 2. Ditch Company, 3. State Project, 4. Federal Project, 5. Irrigation Dist.

If under Ditch Company, Irrigation District, or Government Project, state the number of shares or inches, acre feet, as the case may be in said system

App. No. Decree No.	NAME OF APPROPRIATOR TO WHOM DECREED	NAME OF STREAM	Date App. Date Priority	Miner's Inches	In Use	NAME OF DITCH (Water Delivered By)	No.	R/F	P/G/S	Present Irr. Acres	Irrigable Acres
D-288	Prickly Pear Land co	Ten Mile Creek	5-1-65	81	Yes	Lamb-Middlemas					
D-305	Prickly Pear Land Co	Ten Mile Creek	4-30-67	120	Yes	Lamb-Middlemas	1	R	G	278	0
D-334	Prickly Pear Land Co	Ten Mile Creek	5-31-96	150	Yes	Lamb-Middlemas					

NOTE: R—Denotes Regular Irrigation. F—Flood Irrigation. P—Water diverted by means of pumping. G—Water diverted by gravity. S—Stored Water.

Condition of System Good Topography River Basin Missouri R., Ten Mile Creek, Prickly Pear Creek

Adequate Supply: Yes No. X Explain Not after July 1st.

Remarks

Also in: Plat No. Twp. Rge.	Plat No. Twp. Rge.	Plat No. Twp. Rge.
Plat No. Twp. Rge.	Plat No. Twp. Rge.	Plat No. Twp. Rge.

Information From:

Henry Lamb

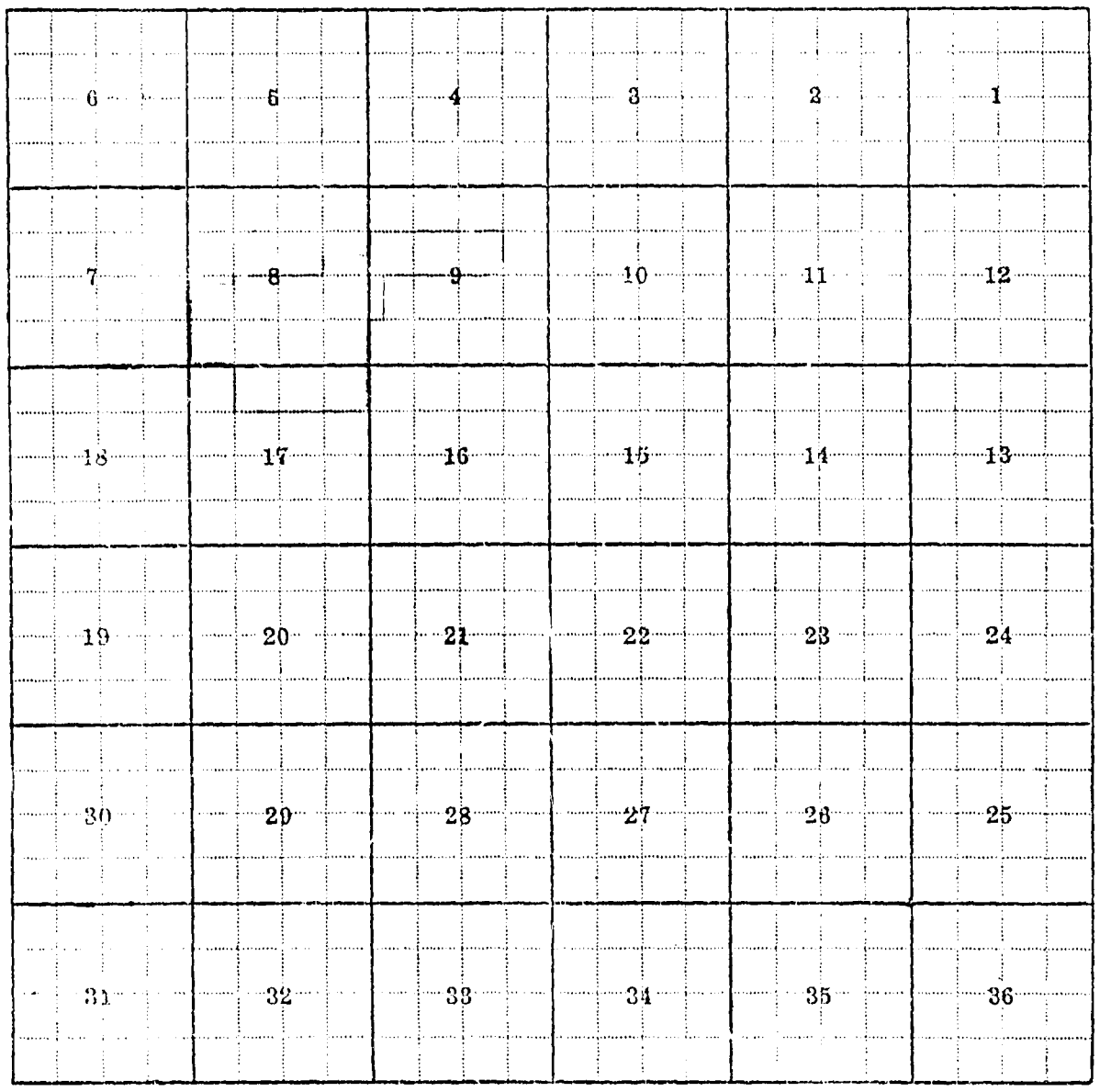
6
5
4
3
2
1
7
8
9
10
11
12
18
17
16
15
14
13
19
20
21
22
23
24
30
29
28
27
26
25
31
32
33
34
35
36

8-D, 9-C, 17-A

F I A 3M 9-55

County Lewis & Clark

Farm Checked: Date 6-19-56

By Foust & Overlie

STATE OF MONTANA

STATE ENGINEERS OFFICE

Water Resources Survey

T. 10N R. 3W Plat No 80

Photo No. 24-33

Legal Land Owner Fred Lamping Address East Helena, Montana

Operator Same Address

Water is delivered by: 1. Private System, 2. Ditch Company, 3. State Project, 4. Federal Project, 5. Irrigation District

If under Ditch Company, Irrigation District, or Government Project, state the number of shares or inches, acre feet, as the case may be in said system

App. No. Decree No.	NAME OF APPROPRIATOR TO WHOM DECREED	NAME OF STREAM	Date App. Date Priority	Miner's Inches	In Use	NAME OF DITCH (Water Delivered By)	No.	R/F	P/G/S	Present Irr. Acres	Irrigable Acres
D-467	Fred A. Lamping	Prickly Pear Creek	6-15-67	134	134	Wilson Ditch	1	F)	G	125	48
D-467	Fred A. Lamping	Prickly Pear Creek	6-15-67			Lamping Ditch	1	F)	G		

NOTE: R—Denotes Regular Irrigation. F—Flood Irrigation. P—Water diverted by means of pumping. G—Water diverted by gravity. S—Stored Water.

Condition of System Good Topography Bench River Basin Missouri R., Prickly Pear Cr.

Adequate Supply: Yes..... No. X Explain Creek gets low

Remarks

Also in: Plat No	Twp	Rge	Plat No	Twp	Rge	Plat No	Twp	Rge
Plat No	Twp	Rge	Plat No	Twp	Rge	Plat No	Twp	Rge

Information From:

Fred Lamping


6
5
4
3
2
1
7
8
9
10
11
12
18
17
16
15
14
13
19
20
21
22
23
24
30
29
28
27
26
25
31
32
33
34
35
36

25-B, 26-B

FLA 3M 9-55

County Lewis & Clark

Farm Checked Date 6-27-56

By Forest G. Overlie

STATE OF MONTANA
STATE ENGINEERS OFFICE
Water Resources Survey

T. 10N R. 3W Plat No. 83

Photo No. 33-39

Legal Land Owner B. H. Lichtwardt

Address: Canyon Ferry (Rt.) Montana

Operator Same

Address:

Water is delivered by: 1. Private System, 2. Ditch Company, 3. State Project, 4. Federal Project, 5. Irrigation Dist.

If under Ditch Company, Irrigation District, or Government Project, state the number of shares or inches, acre feet, as the case may be in said system

App. No. Decree No.	NAME OF APPROPRIATOR TO WHOM DECREED	NAME OF STREAM	Date App. Date Priority	Miner's Inches	In Use	NAME OF DITCH (Water Delivered By)	No.	R/F	P/G/S	Present Irr. Acres	Irrigable Acres
D-22A	Edward S. Breck	Prickly Pear Creek	5-10-66	85	85	Wilson Ditch	1	R	G)	36	31
no filing		Well					1	R	G)		

NOTE: R—Denotes Regular Irrigation. F—Flood Irrigation. P—Water diverted by means of pumping. G—Water diverted by gravity. S—Stored Water.

Condition of System Good Topography Bench River Basin Missouri R., Prickly Pear Cr.

Adequate Supply: Yes X No Explain

Remarks 6" pump tractor operated, for supplemental water.

Also in: Plat No. 50 Twp. 10N Rge. 3W	Plat No. Twp. Rge.	Plat No. Twp. Rge.
Plat No. Twp. Rge.	Plat No. Twp. Rge.	Plat No. Twp. Rge.

Information From:

B. H. Lichtwardt

6	5	4	3	2	1
7	8	9	10	11	12
18	17	16	15	14	13
19	20	21	22	23	24
30	29	28	27	26	25
31	32	33	34	35	36

15-H, 16-C, 22-C

F I A 8M 9 55

County Lewis & Clark

Form Checked Date 6-27-56

By Foust & Overlie

STATE OF MONTANA
STATE ENGINEERS OFFICE
Water Resources Survey

T. 10N R. 3W Plat No. 8B

Photo # 33-40

Legal Land Owner B. H. Lichtwardt Address Canyon Ferry Rt. Helena, Montana

Operator Same Address

Water is delivered by: 1. Private System. 2. Ditch Company. 3. State Project. 4. Federal Project. 5. Irrigation District.

If under Ditch Company, Irrigation District, Government Project, state the number of shares or inches, acre feet, as the case may be in said system

App. No. Decree No.	NAME OF APPROPRIATOR TO WHOM DECREED	NAME OF STREAM	Date App. Date Priority	Miner's Inches	In Use	NAME OF DITCH (Water Delivered By)	No.	R/F	P/G/S	Present Irr. Acres	Irrigable Acres
D-31	Elizur Beach	Prickly Pear Creek	5-24-75	100	100	Wilson Ditch	1	R	G)	120	0
Use		Helena City sewer									
		Waste Water				Litchtwardt Ditch	1	R	G)		
no filing		Well					1	R	P)		

NOTE: R—Denotes Regular Irrigation. F—Flood Irrigation. P—Water diverted by means of pumping. G—Water diverted by gravity. S—Stored Water.

Condition of System Good Topography Bench River Basin Missouri R., Prickly Pear Cr.

Adequate Supply: Yes X No Explain

Remarks 6" pump, tractor operated for supplemental water. Also uses waste water from city sewer.

Also in: Plat No. 8B Twp. 10N Rge. 3W	Plat No. Twp. Rge.	Plat No. Twp. Rge.
Plat No. Twp. Rge.	Plat No. Twp. Rge.	Plat No. Twp. Rge.

Information From:
B. H. Lichtwardt

6	5	4	3	2	1
7	8	9	10	11	12
18	17	16	15	14	13
19	20	21	22	23	24
30	29	28	27	26	25
31	32	33	34	35	36

16-B

F I A 3M 9 55

County Lewis & Clark

Farm Checked: Date 7-10-56

By Foust & Overlie

STATE OF MONTANA
STATE ENGINEERS OFFICE
Water Resources Survey
Section 3

T. 10N R. 3W Plat No. 88

Photo No. 33-38

Legal Land Owner B. H. & Edna Lichtwardt Address Canyon Ferry Rt. Helena, Montana

Operator Address

Water is delivered by— 1. Private System, 2. Ditch Company, 3. State Project, 4. Federal Project, 5. Irrigation Dist.

If under Ditch Company, Irrigation District, or Government Project, state the number of shares or inches, acre feet, as the case may be in said system

App. No. Decree No.	NAME OF APPROPRIATOR TO WHOM DECREED	NAME OF STREAM	Date App. Date Priority	Miner's Inches	In Use	NAME OF DITCH (Water Delivered By)	No.	R/F	P/G/S	Present Irr. Acres	Irrigable Acres
D-476	Patrick & Hugh Rogan	Prickly Pear Creek	4-1-66	76	76	Co. Slough	1	R	G)	286	24
D-479	Ames Realty Co.	Prickly Pear Creek	4-6-66	100	100	Co. Slough	1	R	G)		

NOTE: R—Denotes Regular Irrigation. F—Flood Irrigation. P—Water diverted by means of pumping. G—Water diverted by gravity. S—Stored Water.

Condition of System Good Topography Bench River Basin Missouri R., Prickly Pear Cr.

Adequate Supply: Yes X No Explain

Remarks

Also in: Plat No	Twp.	Rge.	Plat No.	Twp.	Rge.	Plat No.	Twp.	Rge.
Plat No.	Twp.	Rge.	Plat No.	Twp.	Rge.	Plat No.	Twp.	Rge.

Information From:

Henry Clinton

6	5	4	3	2	1
7	8	9	10	11	12
18	17	16	15	14	13
19	20	21	22	23	24
30	29	28	27	26	25
31	32	33	34	35	36

11-A

FLA 3M 9-55

County Lewis & Clark

Form Checked: Date 6-28-56

By Foust & Overlie

STATE OF MONTANA
STATE ENGINEERS OFFICE
Water Resources Survey

T 10N R 3W Plat No. 88

Photo No. 33-29

Legal Land Owner E. W. Lichtsardt Address: Canyon Ferry Rt. Helena, Montana

Operator Same Address:

Water is delivered by: 1. Private System, 2. Ditch Company, 3. State Project, 4. Federal Project, 5. Irrigation Dist.

If under Ditch Company, Irrigation District, or Government Project, state the number of shares or inches, acre feet, as the case may be in said system

App. No. Decree No.	NAME OF APPROPRIATOR TO WHOM DECREED	NAME OF STREAM	Date App. Date Priority	Miner's Inches	In Use	NAME OF DITCH (Water Delivered By)	No.	R/F	P/G/S	Present Irr. Acres	Irrigable Acres
D-169	Helena & Livingston S. & R. Co.	Prickly Pear Creek	3-1-65	60	60	Millegan Ditch	1	R)	G	118	0
D-185	Helena & Livingston S. & R. Co.	Prickly Pear Creek	5-1-66	60	60	Millegan Ditch	1	R)			

NOTE: R—Denotes Regular Irrigation. F—Flood Irrigation. P—Water diverted by means of pumping. G—Water diverted by gravity. S—Stored Water.

Condition of System Good Topography Bench River Basin Missouri R., Prickly Pear Creek

Adequate Supply: Yes X No Explain

Remarks

Also in: Plat No.	Twp.	Rge.	Plat No.	Twp.	Rge.	Plat No.	Twp.	Rge.
Plat No.	Twp.	Rge.	Plat No.	Twp.	Rge.	Plat No.	Twp.	Rge.

Information From:

B. H. Lichtwardt

6	5	4	3	2	1
7	8	9	10	11	12
18	17	16	15	14	13
19	20	21	22	23	24
30	29	28	27	26	25
31	32	33	34	35	36

22-A, 23-C

F I A 3M-9-55

County Lewis & Clark

Farm Checked: Date

By

STATE OF MONTANA

STATE ENGINEERS OFFICE

Water Resources Survey

Section 3

T 10N R 3W Plat No. 8B

Photo No. 33-89

Legal Land Owner Elizabeth Ettie May Address

Operator Address

Water is delivered by:— 1. Private System. 2. Ditch Company. 3. State Project. 4. Federal Project. 5. Irrigation District.

If under Ditch Company, Irrigation District, or Government Project state the number of shares or inches, acre feet, as the case may be in said system

App. No. Decree No.	NAME OF APPROPRIATOR TO WHOM DECREED	NAME OF STREAM	Date App. Date Priority	Miner's Inches	In Use	NAME OF DITCH (Water Delivered By)	No.	R/F	P/G/S	Present Irr. Acres	Irrigable Acres
A-1009	R. C. Henry	Prickly Pear Creek	4-20-33	160	No						

NOTE: R—Denotes Regular Irrigation. F—Flood Irrigation. P—Water diverted by means of pumping. G—Water diverted by gravity. S—Stored Water.

Condition of System Topography River Basin

Adequate Supply: Yes. No. Explain

Remarks

Also in: Plat No. Twp. Rge.	Plat No. Twp. Rge.	Plat No. Twp. Rge.
Plat No. Twp. Rge.	Plat No. Twp. Rge.	Plat No. Twp. Rge.

Information From:

6	5	4	3	2	1
7	8	9	10	11	12
18	17	16	15	14	13
19	20	21	22	23	24
30	29	28	27	26	25
31	32	33	34	35	36

3-B

FLA 12-55

County Lewis & Clark

Form Checked: Date 6-26-56

By Dave Poulliot

STATE OF MONTANA

STATE ENGINEERS OFFICE

Water Resources Survey

T 10N R 3W Plat No. 88

Page No. BB-33-88

Legal Land Owner R. E. McGowan Address Helena Rt., Montana

Operator Address

Water is delivered by - 1. Private System 2. Ditch Company. 3. State Project. 4. Federal Project. 5. Irrigation District

If under Ditch Company, Irrigation District, or Government Project, state the number of shares or inches, acre feet, as the case may be in said system

App. No. Decree No.	NAME OF APPROPRIATOR TO WHOM DECREED	NAME OF STREAM	Date App. Date Priority	Miner's Inches	In Use	NAME OF DITCH (Water Delivered By)	No.	R/F	P/G/S	Present Irr. Acres	Irrigable Acres
D-301	Herman Gleason	Ten Mile Creek	5-7-66	100	50	Robinson-McGowan	1	R		0	53

NOTE: R—Denotes Regular Irrigation. F—Flood Irrigation. P—Water diverted by means of pumping. G—Water diverted by gravity. S—Stored Water.

Condition of System Fair Topography Valley River Basin Missouri R., Ten Mile Creek, Prickly Pear Creek

Adequate Supply: Yes ..... No x Explain Not after July 1st.

Remarks

Also in: Plat No.	Twp.	Rge.	Plat No.	Twp.	Rge.	Plat No.	Twp.	Rge.
Plat No.	Twp.	Rge.	Plat No.	Twp.	Rge.	Plat No.	Twp.	Rge.

Information From:

Harold Robinson

6	5	4	3	2	1
7	8	9	10	11	12
18	17	16	15	14	13
19	20	21	22	23	24
30	29	28	27	26	25
31	32	33	34	35	36