F I A 8M 9-55

County [illegible] T [illegible] R [illegible] Plat No. [illegible]

Form Checked Date [illegible] Photo No. [illegible]

By [illegible]

STATE OF MONTANA

STATE ENGINEERS OFFICE

Water Resources Survey

Legal Land Owner [illegible] Address [illegible]

Operator Address

Water is delivered by: 1. Private System 2. Ditch Company 3. State Project 4. Federal Project 5. Irrigation District

If under Ditch Company, Irrigation District, or Government Project, state the number of shares or inches, acre feet, as the case may be in said system

App. No. Decree No	NAME OF APPROPRIATOR TO WHOM DECREED	NAME OF STREAM	Date App. Date Priority	Miner's Inches	In Use	NAME OF DITCH (Water Delivered By)	No.	R/F	P/G/S	Present Irr. Acres	Irrigable Acres
[illegible]	[illegible]	[illegible] Spring	[illegible]	[illegible]		[illegible]					

NOTE: R—Denotes Regular Irrigation. F—Flood Irrigation. P—Water diverted by means of pumping. G—Water diverted by gravity. S—Stored Water.

Condition of System ..... Topography ..... River Basin .....

Adequate Supply: Yes ..... No ..... Explain .....

Remarks .....

Also in: Plat No. [illegible]	Twp. [illegible]	Rge. [illegible]	Plat No. [illegible]	Twp. [illegible]	Rge. [illegible]	Plat No.	Twp.	Rge. .....
Plat No. [illegible]	Twp. [illegible]	Rge. [illegible]	Plat No.	Twp.	Rge.	Plat No.	Twp.	Rge. .....

Information From

r. Grady

6	5	4	3	2	1
7	8	9	10	11	12
18	17	16	15	14	13
19	20	21	22	23	24
30	29	28	27	26	25
31	32	33	34	35	36

F. A. 3M 9-55

County [illegible]

Farm Checked Date [illegible]

By [illegible]

Legal Land Owner [illegible]

Operator

Water is delivered by: 1 Private System 2 Ditch Company 3 State Project 4 Federal Project 5 Irrigation Dist.

STATE OF MONTANA

STATE ENGINEERS OFFICE

Water Resources Survey

T [illegible] R [illegible] Plat No. [illegible]

Plat [illegible]

Address [illegible]

Address

If under Ditch Company, Irrigation District, or Government Project, state the number of shares or inches, acre feet, as the case may be in said system

App. No. Decree No.	NAME OF APPROPRIATOR TO WHOM DECREED	NAME OF STREAM	Date App. Date Priority	Miner's Inches	In Use	NAME OF DITCH (Water Delivered By)	No.	R/F	P/G/S	Present Irr. Acres	Irrigable Acres
[illegible]	[illegible] Proctor	[illegible]	[illegible]	[illegible]	[illegible]	[illegible] Ditch	1	[illegible]	[illegible]	[illegible]	[illegible]
[illegible]	Frank [illegible] Proctor	[illegible]	[illegible]	[illegible]	[illegible]	[illegible] McDonald Ditch	1	[illegible]	[illegible]	[illegible]	[illegible]

NOTE: R—Denotes Regular Irrigation. F—Flood Irrigation. P—Water diverted by means of pumping. G—Water diverted by gravity. S—Stored Water.

Condition of System [illegible] Topography [illegible] River Basin [illegible] River-Little Prickly [illegible] Creek

Adequate Supply Yes [illegible] No [illegible] Explain [illegible]

Remarks [illegible]

Also in: Plat No.	Twp.	Rge.	Plat No.	Twp.	Rge.	Plat No.	Twp.	Rge.
Plat No.	Twp.	Rge.	Plat No.	Twp.	Rge.	Plat No.	Twp.	Rge.

Information From:

[illegible]

6	5	4	3	2	1
7	8	9	10	11	12
18	17	16	15	14	13
19	20	21	22	23	24
30	29	28	27	26	25
31	32	33	34	35	36

[illegible]

County [illegible] Plat No. [illegible]

[illegible]

By [illegible]

[illegible] Address [illegible]

Operator [illegible] Address [illegible]

Water as delivered by [illegible] 4. Federal Project 5. Irrigation District

If under Ditch Company, Irrigation District, or Government Project, state the number of shares or inches, acre feet, as the case may be in said system

App. No. Decree No.	NAME OF APPROPRIATOR TO WHOM DECREED	NAME OF STREAM	Date App. Date Priority	Miner's Inches	In Use	NAME OF DITCH (Water Delivered By)	No.	R/F	P/G/S	Present Irr. Acres	Irrigable Acres
[illegible]	[illegible]	[illegible]	[illegible]	[illegible]	[illegible]	[illegible] Ditch	1	[illegible]	[illegible]	[illegible]	[illegible]

NOTE: R—Denotes Regular Irrigation. F—Flood Irrigation. P—Water diverted by means of pumping. G—Water diverted by gravity. S—Stored Water.

Condition of System [illegible] Topography [illegible] River Basin Missouri River-Little Prickly

Adequate Supply: Yes [illegible] No. [illegible] Explain [illegible] Cover

Remarks [illegible]

Also in: Plat No. ..... Twp. ..... Rge.	Plat No. ..... Twp. ..... Rge.	Plat No. ..... Twp. ..... Rge. .....
Plat No. ..... Twp. ..... Rge.	Plat No. ..... Twp. ..... Rge.	Plat No. ..... Twp. ..... Rge. .....

Information From:

[illegible] Dallas

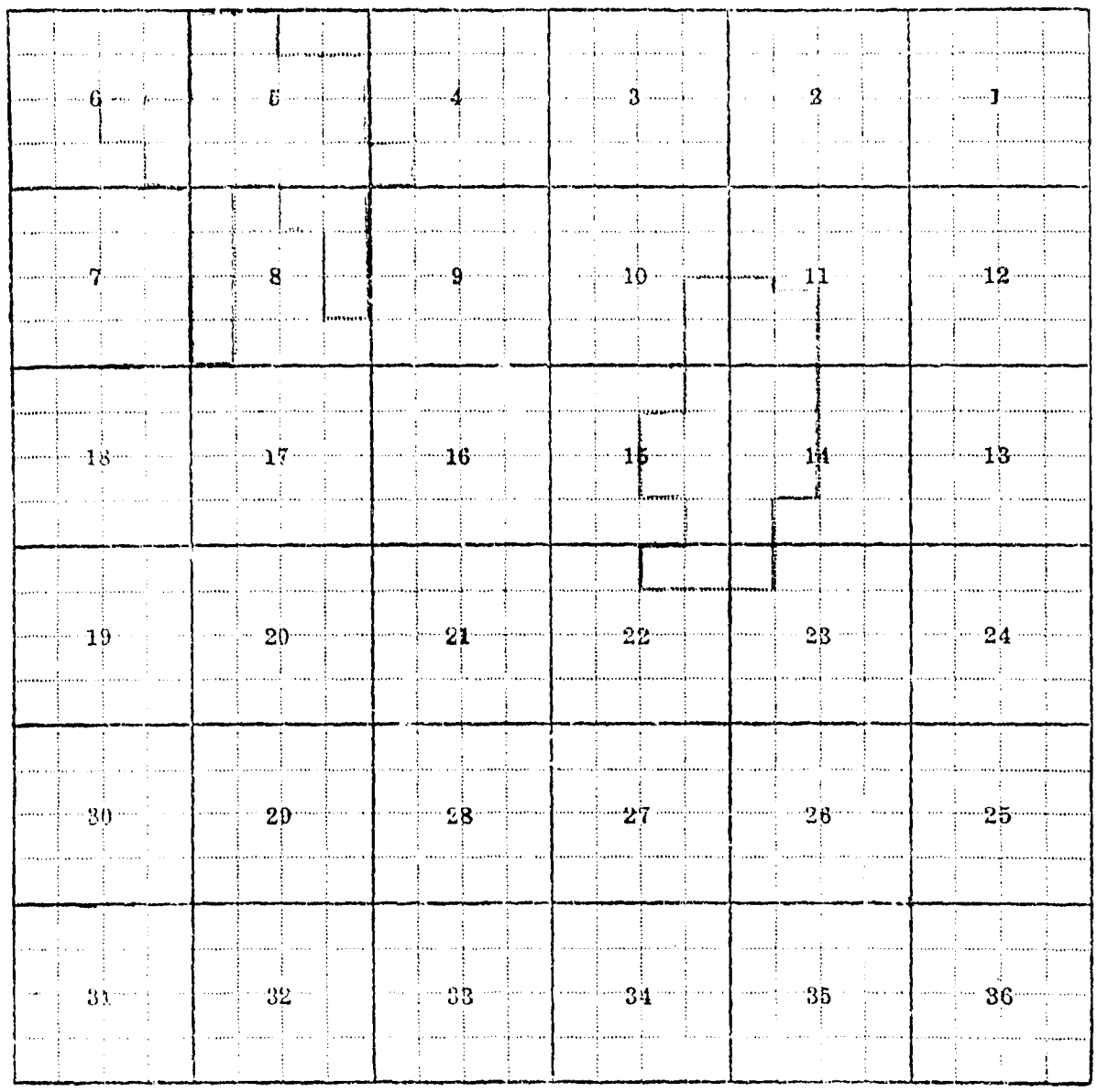
6
5
4
3
2
1
7
8
9
10
11
12
18
17
16
15
14
13
19
20
21
22
23
24
30
29
28
27
26
25
31
32
33
34
35
36

70
T12N-R5W

F I A 2M 9 55
County [illegible]

Farm Checked, Date [illegible]

By [illegible]

STATE OF MONTANA
STATE ENGINEERS OFFICE
Water Resources Survey

T. [illegible] R. [illegible] Plat No. 70

Photo No. [illegible]

Legal Land Owner [illegible] Best Address

Operator [illegible] Address [illegible]

Water is delivered by: 1 Private System, 2 Ditch Company, 3 State Project, 4 Federal Project, 5 Irrigation District

If under Ditch Company, Irrigation District, or Government Project, state the number of shares or inches, acre feet, as the case may be in said system

App. No. Decree No.	NAME OF APPROPRIATOR TO WHOM DECREED	NAME OF STREAM	Date App. Date Priority	Miner's Inches	In Use	NAME OF DITCH (Water Delivered By)	No.	R/F	P/G/S	Present Irr. Acres	Irrigable Acres
Q-376	J. [illegible] Best [illegible] Kohlfrom	Little Prickly Pear	[illegible]	145	145	Cans-Klein Ditch	1	R	[illegible]	70	0
						Kohlfrom-Grady Ditch	1	P	G	25	0

NOTE: R—Denotes Regular Irrigation. F—Flood Irrigation. P—Water diverted by means of pumping. G—Water diverted by gravity. S—Stored Water.

Condition of System Good Topography Valley River Basin Missouri River-Little Prickly Pear

Adequate Supply: Yes ... No ... x Explain

Remarks

This is farmed with the Kohlfrom land as one unit.

Also in: Plat No. ... Twp. ... Rge. ...	Plat No. ... Twp. ... Rge. ...	Plat No. ... Twp. ... Rge. ...
Plat No. ... Twp. ... Rge. ...	Plat No. ... Twp. ... Rge. ...	Plat No. ... Twp. ... Rge. ...

Information From:

De Bree

6	5	4	3	2	1
7	8	9	10	11	12
18	17	16	15	14	13
19	20	21	22	23	24
30	29	28	27	26	25
31	32	33	34	35	36

Fig. III A

F-1-A

County [illegible]

Farm Checked: Date [illegible]

By [illegible]

STATE OF MONTANA

STATE ENGINEERS OFFICE

Water Resources Survey

T. [illegible] R. [illegible] Plat No. [illegible]

Photo No. [illegible]

Legal Land Owner [illegible] Address [illegible]

Operator [illegible] Address [illegible]

Water is deliverd by: 1. Private System, 2. Ditch Company, 3. State Project, 4. Federal Project, 5. Irrigation District

If under Ditch Company, Irrigation District, or Government Project, state the number of shares or inches, acre feet, as the case may be in said system [illegible]

App. No. Decree No.	NAME OF APPROPRIATOR TO WHOM DECREED	NAME OF STREAM	Date App. Date Priority	Miner's Inches	In Use	NAME OF DITCH (Water Delivered By)	No.	R/F	P/G/S	Present Irr. Acres	Irrigable Acres
[illegible]	Edward [illegible]	[illegible] Creek-E. Fk.	[illegible]	[illegible]	[illegible]	Creek Water	[illegible]	[illegible]	[illegible]	[illegible]	[illegible]
A-[illegible]	M. L. Walter	Trinity Ditch	[illegible]	[illegible]	[illegible]	Creek Water	[illegible]	[illegible]	[illegible]	[illegible]	[illegible]
A-[illegible]	William Johnson	Unnamed Tributary	[illegible]	[illegible]	[illegible]	Creek Water	[illegible]	[illegible]	[illegible]	[illegible]	[illegible]
[illegible]	Jake & Klein Investment Company	Little Prickly Pear	[illegible]	[illegible]	[illegible]	[illegible]	[illegible]	[illegible]	[illegible]	[illegible]	[illegible]
[illegible]	Jake & Klein Investment Company	Little Prickly Pear	[illegible]	[illegible]	[illegible]	[illegible]	[illegible]	[illegible]	[illegible]	[illegible]	[illegible]
[illegible]	Jake & Klein Investment Company	Little Prickly Pear	[illegible]	[illegible]	[illegible]	Jake-Klein Ditch	[illegible]	R	C	[illegible]	141
[illegible]	Frederick [illegible]	Canyon Creek	[illegible]	[illegible]	[illegible]	[illegible]					
[illegible]	John Dotts, Geo. [illegible], [illegible] [illegible], Frank [illegible], [illegible] [illegible], Ed. [illegible]	Canyon Creek	11-11-92	[illegible]	[illegible]	Justinson Ditch	[illegible]	R	G	[illegible]	220
[illegible]	Kirchenschmidt & Gamer	Canyon Creek	[illegible]	[illegible]	[illegible]	Justinson Ditch					
[illegible]	[illegible]	Canyon Creek	[illegible]	[illegible]	[illegible]	Creek Water					

NOTE: R—Denotes Regular Irrigation. F—Flood Irrigation. P—Water diverted by means of pumping. G—Water diverted by gravity. S—Stored Water.

Condition of System [illegible] Topography [illegible] River Basin Missouri River-Little Prickly Pear-Canyon Creek-Willow Creek

Adequate Supply: Yes [illegible] No [illegible] Explain [illegible]

Remarks [illegible]

Also in: Plat No. [illegible] Twp. [illegible] Rge. [illegible]	Plat No. [illegible] Twp. [illegible] Rge. [illegible]	Plat No. [illegible] Twp. [illegible] Rge. [illegible]
Plat No. [illegible] Twp. [illegible] Rge. [illegible]	Plat No. [illegible] Twp. [illegible] Rge. [illegible]	Plat No. [illegible] Twp. [illegible] Rge. [illegible]

Information From:

Norman Chevallier

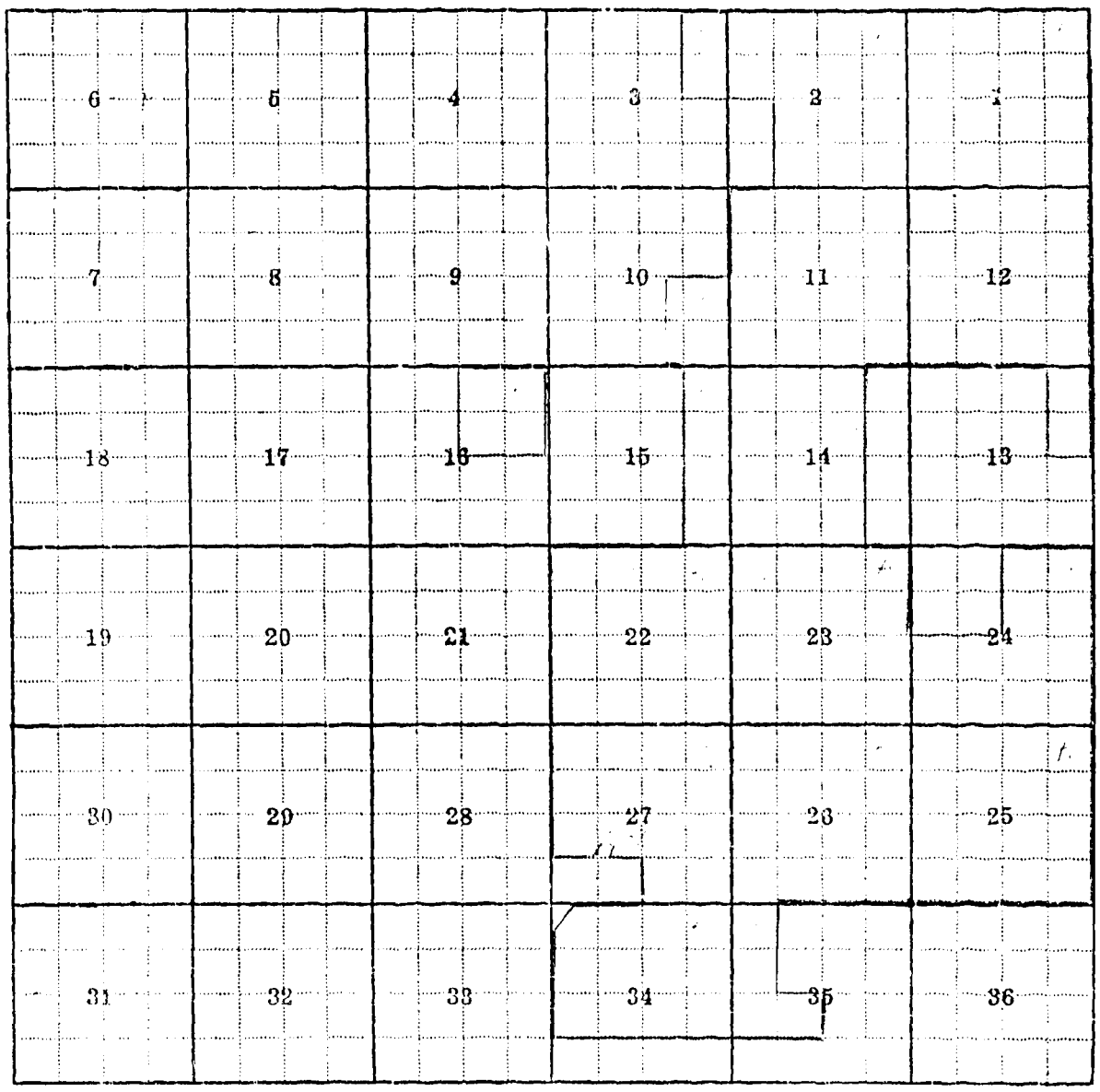
6
5
4
3
2
1
7
8
9
10
11
12
18
17
16
15
14
13
19
20
21
22
23
24
30
29
28
27
26
25
31
32
33
34
35
36

F 1 A 3M 9-55

County Lewis and Clark

Farm Checked: Date [illegible]

By Dave Poulnot

STATE OF MONTANA

STATE ENGINEERS OFFICE

Water Resources Survey

T. [illegible] R. [illegible] Plat No. 70

Photo No. [illegible]

Legal Land Owner William J. Corbis Address Canyon, Montana

Operator Address

Water is deliverd by: 1 Private System, 2 Ditch Company, 3 State Project, 4 Federal Project, 5 Irrigation District

If under Ditch Company, Irrigation District, or Government Project, state the number of shares or inches, acre feet, as the case may be in said system

App. No. Decree No.	NAME OF APPROPRIATOR TO WHOM DECREED	NAME OF STREAM	Date App. Date Priority	Miner's Inches	In Use	NAME OF DITCH (Water Delivered By)	No.	R/F	P/G/S	Present Irr. Acres	Irrigable Acres
D-377*	Ann Angus & M. F. Root	Little Prickly Pear	3-1-72	300	100	Cans-Klein Ditch	1	R	G	140	0

NOTE: R—Denotes Regular Irrigation. F—Flood Irrigation. P—Water diverted by means of pumping. G—Water diverted by gravity. S—Stored Water.

Condition of System Good Topography Valley River Basin Missouri River-Little Prickly Pear

Adequate Supply: Yes ..... No X Explain

Remarks

*D-377 --Divided as follows: Bill Carbis-----[illegible]"

Wayne Neil----- 50"

Geo. Moga------150"

Also in: Plat No. ..... Twp. ..... Rge.	Plat No. ..... Twp. ..... Rge.	Plat No. ..... Twp. ..... Rge. .....
Plat No. ..... Twp. ..... Rge.	Plat No. ..... Twp. ..... Rge.	Plat No. ..... Twp. ..... Rge. .....

Information From:

DeBree-Water Commissioner

6	5	4	3	2	1
7	8	9	10	11	12
18	17	16	15	14	13
19	20	21	22	23	24
30	29	28	27	26	25
31	32	33	34	35	36

1-6, 19-1, 30-6.

F I A 3M 9 55

County Lewis and Clark

Farm Checked: Date [illegible]

By Dave Tealiot

STATE OF MONTANA

STATE ENGINEERS OFFICE

Water Resources Survey

T [illegible] R [illegible] Plat No. 70

Photo No. [illegible]

Legal Land Owner Marvin [illegible] Dallas Address Canyon, Montana

Operator Address

Water is deliverd by: 1. Private System 2. Ditch Company 3. State Project 4. Federal Project 5. Irrigation District

If under Ditch Company, Irrigation District, or Government Project, state the number of shares or inches, acre feet, as the case may be in said system

App. No. Decree No.	NAME OF APPROPRIATOR TO WHOM DECREED	NAME OF STREAM	Date App. Date Priority	Miner's Inches	In Use	NAME OF DITCH (Water Delivered By)	No.	R/F	P/G/S	Present Irr. Acres	Irrigable Acres
[illegible]-301	Wm. E. J. McNethy	Little Prickly Pear	1-15-70	65	65	Gans-Klein Ditch	1	R	G	45	0
						Dallas Ditch	1	R	G	30	0

NOTE: R—Denotes Regular Irrigation. F—Flood Irrigation. P—Water diverted by means of pumping. G—Water diverted by gravity. S—Stored Water.

Condition of System Good Topography Valley River Basin Missouri River-Little Prickly Pear Creek

Adequate Supply: Yes X No Explain

Remarks

Also in: Plat No. Twp. Rge.	Plat No. Twp. Rge.	Plat No. Twp. Rge.
Plat No. Twp. Rge.	Plat No. Twp. Rge.	Plat No. Twp. Rge.

Information From:

Mr. Dallas

6	5	4	3	2	1
7	8	9	10	11	12
18	17	16	15	14	13
19	20	21	22	23	24
30	29	28	27	26	25
31	32	33	34	35	36

[illegible]

F L A 3M 9-55

County Lewis and Clark

Farm Checked Date [illegible]

By [illegible]

STATE OF MONTANA

STATE ENGINEERS OFFICE

Water Resources Survey

T. [illegible] R. [illegible] Plat No. 70

Photo No. [illegible]

Legal Land Owner William J. Duffy Address

Operator Chevallier Ranch Co. (Buying) Address Canyon, Montana

Water is deliverd by: 1. Private System. 2. Ditch Company. 3. State Project. 4. Federal Project. 5. Irrigation District.

If under Ditch Company, Irrigation District, or Government Project, state the number of shares or inches, acre feet, as the case may be in said system

App. No. Decree No.	NAME OF APPROPRIATOR TO WHOM DECREED	NAME OF STREAM	Date App. Date Priority	Miner's Inches	In Use	NAME OF DITCH (Water Delivered By)	No.	R/F	P/G/S	Present Irr. Acres	Irrigable Acres
[illegible]	Chas. C. Osborne	Long Gulch	7-13-[illegible]	200		Stock Water					
D-430	John Duffy, Chas. H. Wood, Frances Simpson, Sophia E. Griesser, Edward Lehberg, Emma L. Rudio	Canyon Creek	11-11-62	620	50[illegible]	Justisson Ditch	1	R	G	235	70

NOTE: R—Denotes Regular Irrigation. F—Flood Irrigation. P—Water diverted by means of pumping. G—Water diverted by gravity. S—Stored Water.

Condition of System Good Topography Valley River Basin Missouri River-Canyon Creek

Adequate Supply: Yes X No Explain

Remarks

D-430 Divided as follows: Sieben Ranch-------60"

Geo. Vincent-------60"

Chevallier Ranch---50[illegible]"

Also in Plat No. Twp. Rge.	Plat No. Twp. Rge.	Plat No. Twp. Rge.
Plat No. Twp. Rge.	Plat No. Twp. Rge.	Plat No. Twp. Rge.

Information From:

Norman Chevallier

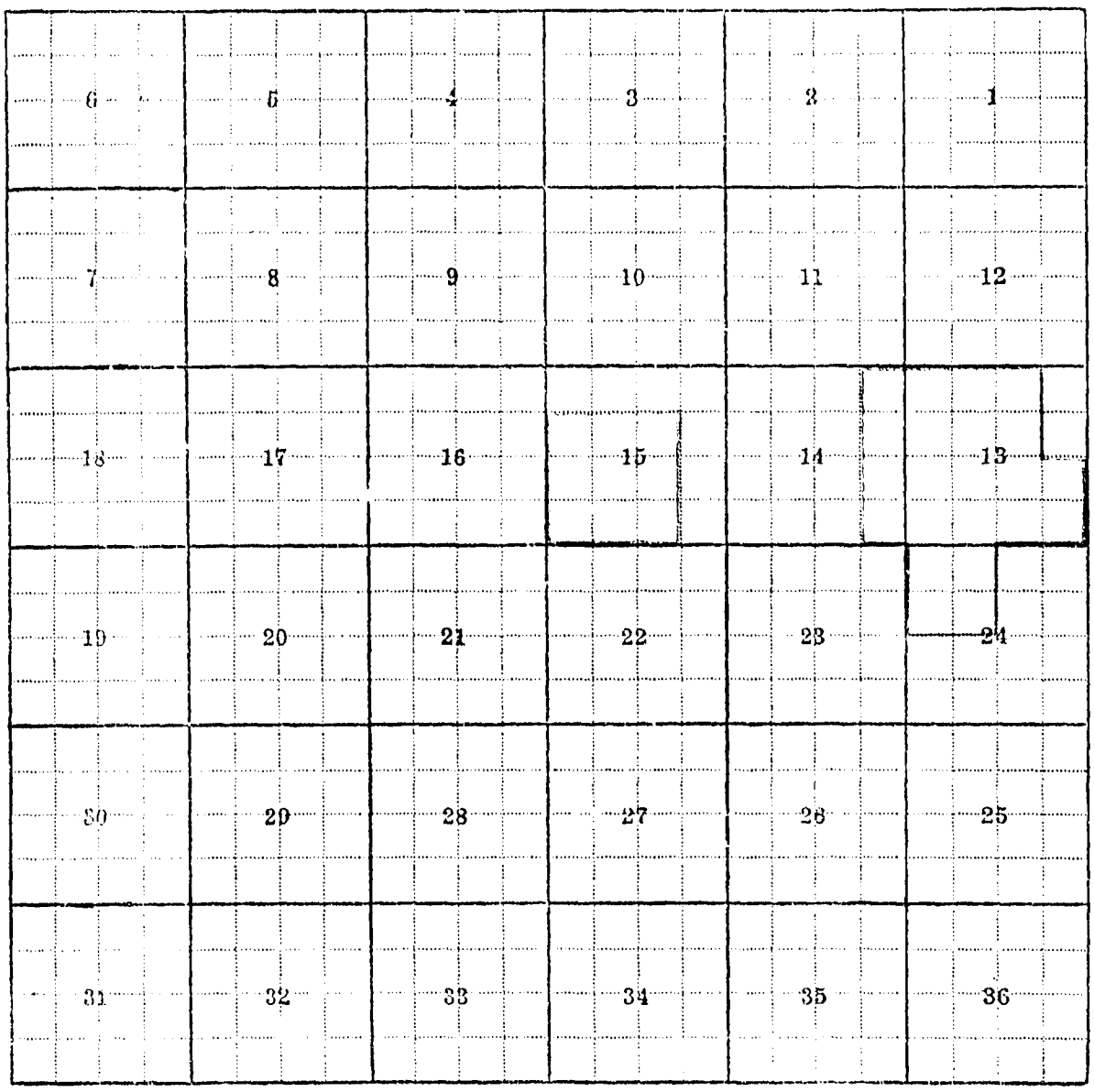

13-B, 14-A, 15-C, 24-B.

F I A 3M 9 55

County Lewis and Clark

Farm Checked: Date [illegible]

By Dave Pouliot

STATE OF MONTANA

STATE ENGINEERS OFFICE

Water Resources Survey

Form No. 3

T. [illegible] R [illegible] Plat No. [illegible]

Photo No. [illegible]

Legal Land Owner Edward S. [illegible] Francis [illegible] Grady

Address Canyon, Montana

Operator

Address

Water is deliverd by. 1 Private System, 2 Ditch Company, 3 State Project, 4 Federal Project, 5 Irrigation District

If under Ditch Company, Irrigation District, or Government Project, state the number of shares or inches, acre feet, as the case may be in said system

App. No. Decree No.	NAME OF APPROPRIATOR TO WHOM DECREED	NAME OF STREAM	Date App. Date Priority	Miner's Inches	In Use	NAME OF DITCH (Water Delivered By)	No.	R/F	P/G/S	Present Irr. Acres	Irrigable Acres
A-829	Charles F. Olson	Deagher Gulch Creek	5-21-12	100		Stock Water					
A-1078	Marguerite Lingquist	Rattlesnake Creek	12-12-11	375		Stock Water					
D-332	Grant L. Rodda	Little Prickly Pear	3-1-[illegible]	200	200	Grady Ditch	1	R	G	140	0
D-151	G. L. Rodda	Goulds Cr. & Tribs.	-----	All	All	Grady Ditch	1	R	G	40	0
D-6	Kleinschmidt and Gamer	Canyon Creek	11-11-82	1760	140	Grady Ditch					
A-[illegible]	T. I. Hodges	Cottonwood Creek	[illegible]	200	Yes						
[illegible]	[illegible] Hooper	[illegible]			[illegible]						
[illegible]-206A	Hiram Miracle	Cottonwood Creek	11-28-81	[illegible]	Yes						

NOTE: R—Denotes Regular Irrigation. F—Flood Irrigation. P—Water diverted by means of pumping. G—Water diverted by gravity. S—Stored Water.

Condition of System Good Topography Creek Bottom River Basin Missouri River-Little Prickly Pear Creek-Goulds Creek-Canyon Creek

Adequate Supply: Yes X No Explain

Remarks

D-6 Divided as follows: Chevallier Ranch Co. ----1320"

E. S. Grady---------- 140"

Also in: Plat No.	Twp.	Rge.	Plat No.	Twp.	Rge.	Plat No.	Twp.	Rge.
Plat No. [illegible]	Twp. [illegible]	Rge. [illegible]	Plat No. 61	Twp. [illegible]	Rge. [illegible]	Plat No.	Twp.	Rge.
Plat No. [illegible]	Twp. [illegible]	Rge. [illegible]	Plat No. 62	Twp. [illegible]	Rge. [illegible]	Plat No.	Twp.	Rge.

Information From:

Mr. Grady

6	5	4	3	2	1
7	8	9	10	11	12
18	17	16	15	14	13
19	20	21	22	23	24
30	29	28	27	26	25
31	32	33	34	35	36

[illegible]

F-1 A 3M 9 55

County Lewis and Clark

Farm Checked: Date 7-1-56

By Dave Foulist

STATE OF MONTANA

STATE ENGINEERS OFFICE

Water Resources Survey

T. [illegible] R [illegible] Plat No. [illegible]

Photo No. [illegible]

Legal Land Owner Mary L. [illegible] Hugh McDonald Address Canyon, Montana

Operator Dan McDonald Address Canyon, Montana

Water is deliverd by: 1. Private System 2. Ditch Company 3. State Project 4. Federal Project 5. Irrigation District

If under Ditch Company, Irrigation District, or Government Project, state the number of shares or inches, acre feet, as the case may be in said system

App. No. Decree No.	NAME OF APPROPRIATOR TO WHOM DECREED	NAME OF STREAM	Date App. Date Priority	Miner's Inches	In Use	NAME OF DITCH (Water Delivered By)	No.	R/F	P/G/S	Present Irr. Acres	Irrigable Acres
D-371	Catherine Richardson	Little Prickly Pear	10-15-66	40		Sieben-McDonald	1	R	G	60	0

NOTE: R—Denotes Regular Irrigation. F—Flood Irrigation. P—Water diverted by means of pumping. G—Water diverted by gravity. S—Stored Water.

Condition of System Good Topography Valley River Basin Missouri River-Little Prickly Pear Creek

Adequate Supply: Yes ..... No X Explain .....

Remarks .....

Also in: Plat No. ..... Twp. ..... Rge.	Plat No. ..... Twp. ..... Rge.	Plat No. ..... Twp. ..... Rge. .....
Plat No. ..... Twp. ..... Rge.	Plat No. ..... Twp. ..... Rge.	Plat No. ..... Twp. ..... Rge. .....

Information From:

De Bree

6	5	4	3	2	1
7	8	9	10	11	12
18	17	16	15	14	13
19	20	21	22	23	24
30	29	28	27	26	25
31	32	33	34	35	36

5-A, 6-A.

F 1-A 3M-9-55

County Lewis and Clark

Form Checked: Date 8-2-56

By Dave Pouliot

STATE OF MONTANA
STATE ENGINEERS OFFICE
Water Resources Survey
Sheet No. 3

T. 12N R. 5W Plat No 70

Index No. AZU-BB-35-54

AZU-42-04

Legal Land Owner George Moga

Address Canyon, Montana

Operator

Address

Water is delivered by: - 1. Private System, 2. Ditch Company, 3. State Project, 4. Federal Project, 5. Irrigation Dist.

If under Ditch Company, Irrigation District, or Government Project, state the number of shares or inches, acre feet, as the case may be in said system

App. No. Decree No.	NAME OF APPROPRIATOR TO WHOM DECREEL	NAME OF STREAM	Date App. Date Priority	Miner's Inches	In Use	NAME OF DITCH (Water Delivered By)	No.	R/F	P/G/S	Present Irr. Acres	Irrigable Acres
A-1487	George Moga	Trinity Gulch	2-5-18	40	Stock	Water		—			
A-2040	Orin P. Wilhart	Unnamed Springs	7-1-21	10	Stock	Water					
D-377 *	Ann Negus	Little Prickly Pear	3-1-72	300	150	Gans-Klein	1	R	G	13	0

NOTE: R—Denotes Regular Irrigation. F—Flood Irrigation. P—Water diverted by means of pumping. G—Water diverted by gravity. S—Stored Water.

Condition of System Good Topography Valley River Basin Missouri River-Little Prickly Pear Creek

Adequate Supply: Yes X No Explain

Remarks

*D-377 Divided as follows: Bill Corbis 100"
Wyne Neil 50"
Geo. Moga 150"

Also in: Plat No. 78 Twp. 11N Rge. 6W	Plat No. Twp. Rge.	Plat No. Twp. Rge.
Plat No. Twp. Rge.	Plat No. Twp. Rge.	Plat No. Twp. Rge.

Information From:
Mr. De Bree

6	5	4	3	2	1
7	8	9	10	11	12
18	17	16	15	14	13
19	20	21	22	23	24
30	29	28	27	26	25
31	32	33	34	35	36

16-E, 28-B, 29-A, 30-B, 31-A, 32-A, 33-A.

F I A 3M-9-55

County Lewis and Clark

Farm Checked: Date [illegible]

By Dave Poulliot

STATE OF MONTANA

STATE ENGINEERS OFFICE

Water Resources Survey

T [illegible] R [illegible] Plat No. 70

Photo No. [illegible]

Legal Land Owner Geo. J. [illegible] Alice [illegible] Address Canyon, Montana

Operator Address

Water is deliverd by:— 1. Private System, 2. Ditch Company, 3. State Project, 4. Federal Project, 5. Irrigation Di[illegible]

If under Ditch Company, Irrigation District, or Government Project, state the number of shares or inches, acre feet, as the case may be in said system

App. No. Decree No.	NAME OF APPROPRIATOR TO WHOM DECREED	NAME OF STREAM	Date App. Date Priority	[illegible]'s Inches	In Use	NAME OF DITCH (Water Delivered By)	No.	R/F	P/G/S	Present Irr. Acres	Irrigable Acres
D-377	Ann Negus	Little Prickly Pear	3-1-72	300	150	Gans-Klein Ditch	1	R	G	210	[illegible]

NOTE: R—Denotes Regular Irrigation. F—Flood Irrigation. P—Water diverted by means of pumping. G—Water diverted by gravity. S—Stored Water.

Condition of System Good Topography Valley River Basin Missouri River-Little Prickly Pear Creek

Adequate Supply: Yes X No. Explain

Remarks

[illegible] Divided as follows: [illegible] - [illegible]"

[illegible] - [illegible]"

Geo. [illegible] - [illegible]"

Also in: Plat No. Twp. Rge.	Plat No. Twp. Rge.	Plat No. Twp. Rge.
Plat No. Twp. Rge.	Plat No. Twp. Rge.	Plat No. Twp. Rge.

Information From:

Mr. DeBree

6	5	4	3	2	1
7	8	9	10	11	12
18	17	16	15	14	13
19	20	21	22	23	24
30	29	28	27	26	25
31	32	33	34	35	36

[illegible]

F I A 3M 9-55

County Lewis and Clark

Form Checked Date 7-31-56

By Dave Pouliot

STATE OF MONTANA
STATE ENGINEERS OFFICE
Water Resources Survey

T. 12N R. 5W Plat No. 70

File No. A2U-BB-38-42

Legal Land Owner Montana, State of Address

Operator Chevallier Ranch Co. Address Canyon, Montana

Water is delivered by: 1. Private System. 2. Ditch Company. 3. State Project. 4. Federal Project. 5. Irrigation District

If under Ditch Company, Irrigation District, or Government Project, state the number of shares or inches, acre feet, as the case may be in said system

App. No. Decree No.	NAME OF APPROPRIATOR TO WHOM DECREED	NAME OF STREAM	Date App. Date Priority	Miner's Inches	In Use	NAME OF DITCH (Water Delivered By)	No.	R/F	P/G/S	Present Irr. Acres	Irrigable Acres
Use *		Canyon Creek				Justisson Ditch	1	R	G	30	0

NOTE: R—Denotes Regular Irrigation. F—Flood Irrigation. P—Water diverted by means of pumping. G—Water diverted by gravity. S—Stored Water.

Condition of System Good Topography Valley River Basin Missouri River - Canyon Creek

Adequate Supply: Yes x No Explain

Remarks

* Chevallier uses his decreed water on this land.

Also in: Plat No. Twp. Rge.	Plat No. Twp. Rge.	Plat No. Twp. Rge.
Plat No. Twp. Rge.	Plat No. Twp. Rge.	Plat No. Twp. Rge.

Information From:
Norman Chevallier

6	5	4	3	2	1
7	8	9	10	11	12
18	17	16	15	14	13
19	20	21	22	23	24
30	29	28	27	26	25
31	32	33	34	35	36

16-C, 36-A.

FLA 5M 9-55

County Lewis and Clark

Form Checked Date 8-2-56

By Dave Pouliot

STATE OF MONTANA
STATE ENGINEERS OFFICE
Water Resources Survey

T. 12N R. 5W Plat No. 70

Photo No. AZU-42-83, 42-84

Legal Land Owner Wayne F. & Ruth E. Neil Address: Canyon, Montana

Operator Address

Water is delivered by: 1. Private System. 2. Ditch Company. 3. State Project. 4. Federal Project. 5. Irrigation District.

If under Ditch Company, Irrigation District, or Government Project, state the number of shares or inches, acre feet, as the case may be in said system

App. No. Decree No.	NAME OF APPROPRIATOR TO WHOM DECREED	NAME OF STREAM	Date App. Date Priority	Miner's Inches	In Use	NAME OF DITCH (Water Delivered By)	No.	R/F	P/G/S	Present Irr. Acres	Irrigable Acres
D-383	Moses F. Root	Little Prickly Pear	3-1-83	150	Yes	Gans-Klein Ditch	1	R	G	200	5
D-377*	Ann Negus	Little Prickly Pear	3-1-72	300	50						

NOTE: R—Denotes Regular Irrigation. F—Flood Irrigation. P—Water diverted by means of pumping. G—Water diverted by gravity. S—Stored Water.

Condition of System Good Topography Valley River Basin Missouri River-Little Prickly Pear

Adequate Supply: Yes x No Explain

Remarks

*D-377 Divided as follows: Bill Carbis 100"
Wayne Neil 50"
Geo. Moga 150"

Also in: Plat No.	Twp.	Rge.	Plat No.	Twp.	Rge.	Plat No.	Twp.	Rge.
Plat No.	Twp.	Rge.	Plat No.	Twp.	Rge.	Plat No.	Twp.	Rge.

Information From:
Mr. DeBree

6	5	4	3	2	1
7	8	9	10	11	12
18	17	16	15	14	13
19	20	21	22	23	24
30	29	28	27	26	25
31	32	33	34	35	36

8-C, 16-B.

F I A 3M 9-55

County Lewis and Clark

Form Checked: Date 7-25-56

By Dave Pouliot

STATE OF MONTANA
STATE ENGINEERS OFFICE
Water Resources Survey
Division 3

T. 12N R. 5W Plat No. 70

Page No. 42-85

Legal Land Owner Charles Olson, et al Address

Operator E. S. Grady Address Canyon, Montana

Water is delivered by: 1. Private System, 2. Ditch Company, 3. State Project, 4. Federal Project, 5. Irrigation District

If under Ditch Company, Irrigation District, or Government Project, state the number of shares or inches, acre feet, as the case may be in said system

App. No. Decree No.	NAME OF APPROPRIATOR TO WHOM DECREED	NAME OF STREAM	Date App. Date Priority	Miner's Inches	In Use	NAME OF DITCH (Water Delivered By)	No.	R/F	P/G/S	Present Irr. Acres	Irrigable Acres
A-829	Charles F. Olson	Meagher Gulch	5-21-12	100		Stock Water					
D-6	Kleinschmidt and Gamer	Canyon Creek	11-11-82	1760	440	Grady Ditch	1	R	G	25	0

NOTE: R—Denotes Regular Irrigation. F—Flood Irrigation. P—Water diverted by means of pumping. G—Water diverted by gravity. S—Stored Water.

Condition of System Good Topography Valley River Basin Missouri River-Canyon Creek

Adequate Supply: Yes x No Explain

Remarks

E. S. Grady claims 1/4 of D-6 and uses it on this land and on his own.

Also in:								
Plat No.	Twp.	Rge.	Plat No.	Twp.	Rge.	Plat No.	Twp.	Rge.
Plat No.	Twp.	Rge.	Plat No.	Twp.	Rge.	Plat No.	Twp.	Rge.

Information From:

Mr. Grady

6	5	4	3	2	1
7	8	9	10	11	12
18	17	16	15	14	13
19	20	21	22	23	24
30	29	28	27	26	25
31	32	33	34	35	36

6-A.

F I A 3M 9 55

County Lewis and Clark

Farm Checked: Date 7-31-56

By Dave Pouliot

STATE OF MONTANA

STATE ENGINEERS OFFICE

Water Resources Survey

T 12N R 5W Plat No. 70

Photo No. AZU-42-63

Legal Land Owner Sieben Ranch Co. Address Canyon, Montana

Operator Address

Water is deliverd by: - 1. Private System, 2. Ditch Company, 3. State Project, 4. Federal Project, 5. Irrigation Dist.

If under Ditch Company, Irrigation District, or Government Project, state the number of shares or inches, acre feet, as the case may be in said system

App. No. Decree No.	NAME OF APPROPRIATOR TO WHOM DECREED	NAME OF STREAM	Date App. Date Priority	Miner's Inches	In Use	NAME OF DITCH (Water Delivered By)	No.	R/F	P/G/S	Present Irr. Acres	Irrigable Acres
A-1996	J. H. Sampson	Unnamed Springs	6-15-17	50	Part						
D-372	Wm. & Bessie Ann Sampson	Little Prickly Pear	10-15-66	75	[illegible]	Sieben-McDonald Ditch	1	R	G	110	110
D-430*	John Duffy, [illegible]	Canyon Creek	11-11-82	628	60	Sieben-Vincent Highline	1	R	G	185	0

NOTE: R—Denotes Regular Irrigation. F—Flood Irrigation. P—Water diverted by means of pumping. G—Water diverted by gravity. S—Stored Water.

Condition of System Good Topography Canyon Creek Valley River Basin Missouri River-Little Prickly Pear-Canyon Creek

Adequate Supply: Yes ..... No X ..... Explain

Remarks

*Sieben Ranch 60"

Geo. Vincent 60"

Chevallier Ranch 508"

Also in: Plat No. 63 Twp. 13N Rge. 4W	Plat No. 81 Twp. 11N Rge. 3W	Plat No. ..... Twp. ..... Rge. .....
Plat No. 64 Twp. 13N Rge. 3W	Plat No. ..... Twp. ..... Rge.	Plat No. ..... Twp. ..... Rge. .....

Information From: Cliff Stansberry (Foreman) and John Baucus

6	5	4	3	2	1
7	8	9	10	11	12
18	17	16	15	14	13
19	20	21	22	23	24
30	29	28	27	26	25
31	32	33	34	35	36

2-B, 3-B, 4-A, 9-A, 10-C/

F I A 3M 9-55

County Lewis and Clark

Form Checked Date 8-3-56

By Dave Pouliot

STATE OF MONTANA
STATE ENGINEERS OFFICE
Water Resources Survey

T. 12N R. 5W Plat No. 7C

File No. AZU-42-82

Legal Land Owner Geo. F. & Mabel M. Vincent Address Canyon, Montana

Operator Address

Water is delivered by: 1. Private System. 2. Ditch Company. 3. State Project. 4. Federal Project. 5. Irrigation Dist.

If under Ditch Company, Irrigation District, or Government Project, state the number of shares or inches, acre feet, as the case may be in said system

App. No. Decree No.	NAME OF APPROPRIATOR TO WHOM DECREED	NAME OF STREAM	Date App. Date Priority	Miner's Inches	In Use	NAME OF DITCH (Water Delivered By)	No.	R/F	P/G/S	Present Irr. Acres	Irrigable Acres
D-430	John Duffy, Chas. H. Wood, Frances Simpson, Sophia E. Griesser, Edward Rehberg, Emma L. Rudio	Canyon Creek	11-11-82	628	60)	Sieben-Vincent Highline	1	R	G	35	0
					)	Vincent	1	R	G	75	0

NOTE: R—Denotes Regular Irrigation. F—Flood Irrigation. P—Water diverted by means of pumping. G—Water diverted by gravity. S—Stored Water.

Condition of System Needs Cleaning Topography Valley River Basin Missouri River-Canyon Creek

Adequate Supply: Yes X No Explain

Remarks Has just had place one year and has lots of work to be done. Says he can use 60" in either ditch.

*D-430 Sieben Ranch 60"
Geo. Vincent 60"
Chevallier Ranch 508"

Also in:					
Plat No. 6B	Twp. 12N	Rge. 7W	Plat No.	Twp.	Rge.
Plat No.	Twp.	Rge.	Plat No.	Twp.	Rge.

Plat No.	Twp.	Rge.
Plat No.	Twp.	Rge.

Information From:

Geo. Vincent

6	5	4	3	2	1
7	8	9	10	11	12
18	17	16	15	14	13
19	20	21	22	23	24
30	29	28	27	26	25
31	32	33	34	35	36

10-A, 15-B.

F I A 3M-9-55

County Lewis and Clark

Farm Checked: Date 7-25-56

by Dave Poulict

STATE OF MONTANA
STATE ENGINEERS OFFICE
Water Resources Survey

T. 12N R 5W Plat No. 70

Fn [illegible] AZU-42-85

Legal Land Owner F. J. Wohlfrom Address Canyon, Montana

Operator Address

Water is deliverd by: - 1. Private System, 2. Ditch Company, 3. State Project, 4. Federal Project, 5. Irrigation [illegible]

If under Ditch Company, Irrigation District, or Government Project, state the number of shares or inches, acre feet, as the case may be in said system

App. No. Decree No.	NAME OF APPROPRIATOR TO WHOM DECREED	NAME OF STREAM	Date App. Date Priority	Miner's Inches	In Use	NAME OF DITCH (Water Delivered By)	No.	R/F	P/G/S	Present Irr. Acres	Irrigable Acres
D-376	J. A. Best and F. J. Wohlfrom	Little Prickly Pear	3-1-72	145	145	)Gans-Klein Ditch	1	R	G	70	0
						)Wohlfrom Ditch	1	R	G	5	0

NOTE: R -Denotes Regular Irrigation. F—Flood Irrigation. P—Water diverted by means of pumping. G—Water diverted by gravity. S--Stored Water.

Condition of System Good Topography Valley River Basin Missouri River-Little Prickly Pear Creek

Adequate Supply: Yes No X Explain

Remarks

Also in: Plat No. Twp. Rge.	Plat No. Twp. Rge.	Plat No. Twp. Rge.
Plat No. Twp. Rge.	Plat No. Twp. Rge.	Plat No. Twp. Rge.

Information From:

De Bree

6	5	4	3	2	1
7	8	9	10	11	12
18	17	16	15	14	13
19	20	21	22	23	24
30	29	28	27	26	25
31	32	33	34	35	36

7-D, 17-B, 18-D.

11

T12N-R4W

F I A 5M 9 55

County Lewis & Clark

Farm Checked Date

By

Legal Land Owner Chevallier Ranch Co.

Operator

STATE OF MONTANA

STATE ENGINEERS OFFICE

Water Resources Survey

T 12N R 4W

Photo No. 42-76, 42-77, 42-78, 42-75, 42-74, 35-98, 38-36, 38-37, 38-38, 35-97, 35-63, 35-62, 35-61, 35-59, 35-58, 35-60.

Address

Address

Water is deliverd by. 1. Private System, 2. Ditch Company, 3. State Project, 4. Federal Project, 5. Irrigation Dist.

If under Ditch Company, Irrigation District, or Government Project, state the number of shares or inches, acre feet, as the case may be in said system

App. No. Decree No.	NAME OF APPROPRIATOR TO WHOM DECREED	NAME OF STREAM	Date App. Date Priority	Miner's Inches	In Use	NAME OF DITCH (Water Delivered By)	No.	R/F	P/G/S	Present Irr. Acres	Irrigable Acres
A-164	C. L. Payne	Buck Gulch	3-1-81	100							
A-1669	Ward B. Cole	Unnamed Creek	11-4-12	40							
A-1790	Wm. J. Roberts	Roberts Spr.	4-8-14	200							
A-1961	George Osborn	Unnamed Spr.	5-15-14	175							
A-2025	Alex L. Thorn	Unnamed Spr.	1900	All							

NOTE: R—Denotes Regular Irrigation. F—Flood Irrigation. P—Water diverted by means of pumping. G—Water diverted by gravity. S—Stored Water.

Condition of System ..... Topography ..... River Basin .....

Adequate Supply: Yes..... No..... Explain .....

Remarks .....

Also in: Plat No. 51 Twp. 11N Rge. 8W	Plat No. 80 Twp. 11N Rge. 4W	Plat No. ..... Twp. ..... Rge. .....
Plat No. 61 Twp. 13N Rge. 6W	Plat No. 70 Twp. 12N Rge. 4W	Plat No. ..... Twp. ..... Rge. .....

Information From:

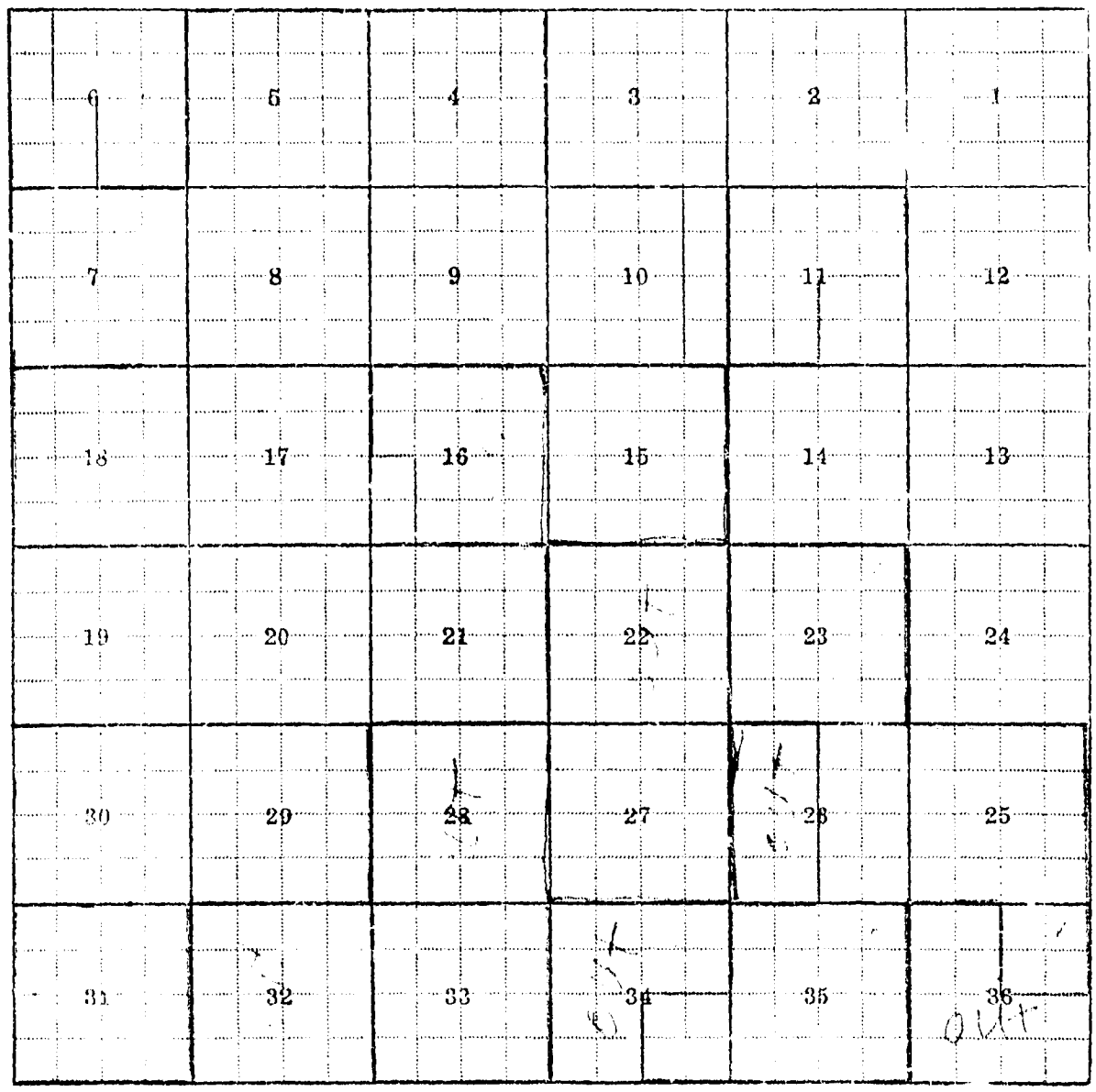

4- 4-A, 5-A, 6-B, 7-A, 8-A, 9-A, 10-B, 11-A, 15-A, 16-B, 17-A, 18-A, 19-A, 20-A, 21-A, 23-A, 25-A, 26-A, 27-A, 29-A, 30-A, 31-A, 33-A, 34-B, 35-A, 36-A.

F L A 3M 9 55

County Lewis & Clark

Form Checked: Date

By

STATE OF MONTANA

STATE ENGINEERS OFFICE

Water Resources Survey

T. 12N R. 4W Plat No. 71

Photo No. 35-60, 35-59

Legal Land Owner Adolph Debelka Address

Operator Address

Water is delivered by: 1. Private System. 2. Ditch Company. 3. State Project. 4. Federal Project. 5. Irrigation District

If under Ditch Company, Irrigation District, or Government Project, state the number of shares or inches, acre feet, as the case may be in said system

App. No. Decree No.	NAME OF APPROPRIATOR TO WHOM DECREED	NAME OF STREAM	Date App. Date Priority	Miner's Inches	In Use	NAME OF DITCH (Water Delivered By)	No	B/F	P/G/S	Present Irr. Acres	Irrigable Acres
A-1801	Carl Bein	Trust-To-Luck Spr.	4-23-10	All							
A-1869	Adolph Debelka	Unnamed Spr.	9-9-15	10							
A-2003	Joseph Semenes	Unnamed Spr.	9-7-15	10							

NOTE: R—Denotes Regular Irrigation. F—Flood Irrigation. P—Water diverted by means of pumping. G—Water diverted by gravity. S—Stored Water.

Condition of System Topography River Basin

Adequate Supply: Yes No Explain

Remarks

Also in: Plat No. Twp. Rge.	Plat No. Twp. Rge.	Plat No. Twp. Rge.
Plat No. Twp. Rge.	Plat No. Twp. Rge.	Plat No. Twp. Rge.

Information From:

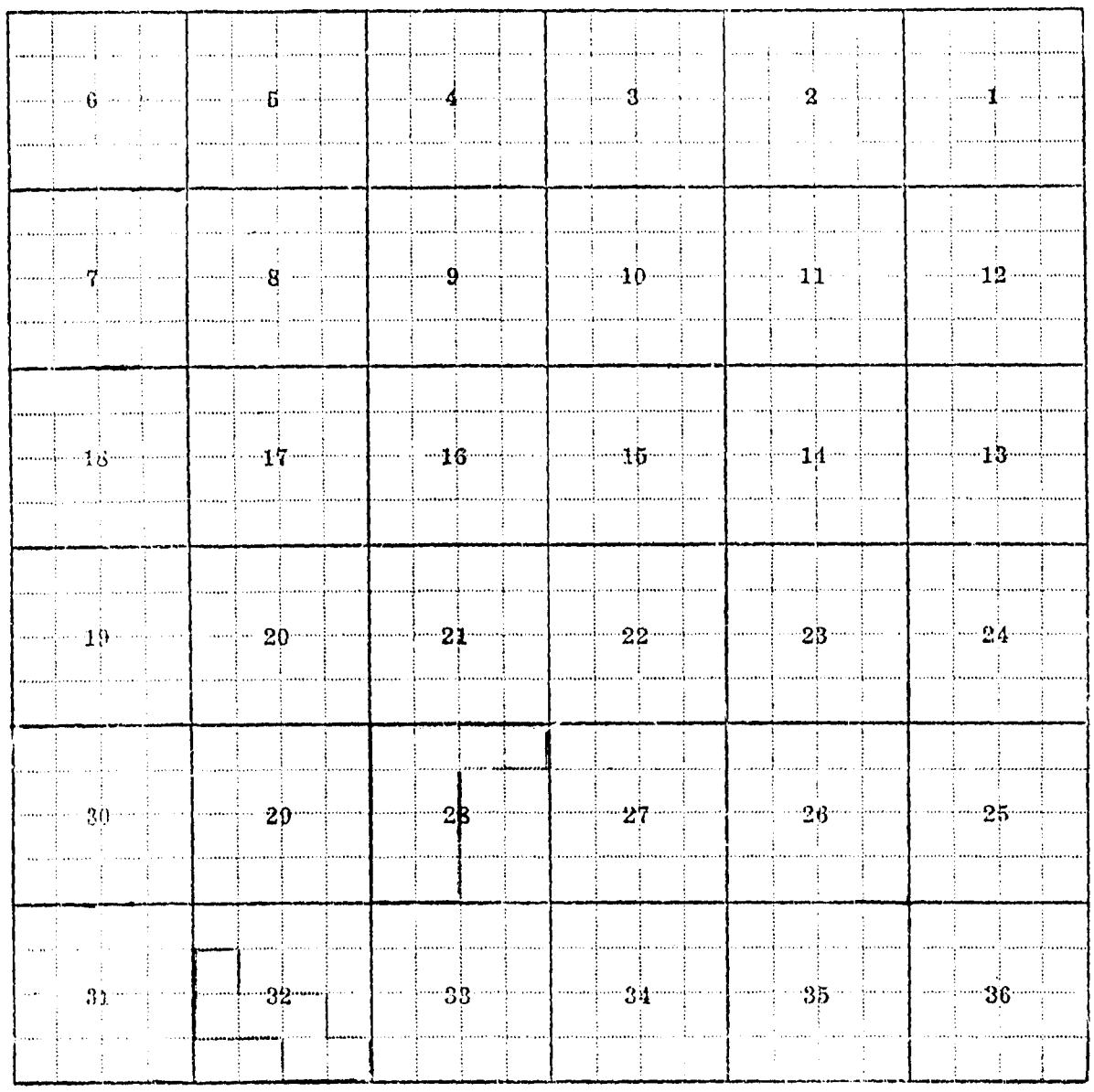
6
5
4
3
2
1
7
8
9
10
11
12
18
17
16
15
14
13
19
20
21
22
23
24
30
29
28
27
26
25
31
32
33
34
35
36

20-A, 32-B

F I A 3M 9-55

County Lewis & Clark

Form Checked: Date

By

STATE OF MONTANA

STATE ENGINEERS OFFICE

Water Resources Survey

T. 12N R. 4E Hat No. 71

Photo No. 35-64

Legal Land Owner Adolph & Jaroslav Debelka Address

Operator Address

Water is delivered by: 1. Private System. 2. Ditch Company. 3. State Project. 4. Federal Project. 5. Irrigation Dist.

If under Ditch Company, Irrigation District, or Government Project, state the number of shares or inches, acre feet, as the case may be in said system

App. No. Decree No.	NAME OF APPROPRIATOR TO WHOM DECREED	NAME OF STREAM	Date App. Date Priority	Miner's Inches	In Use	NAME OF DITCH (Water Delivered By)	No.	R/F	P/G/S	Present Irr. Acres	Irrigable Acres
A-1926	Percy W. Kelley	Unnamed Spr.	3-22-10	100							

NOTE: R—Denotes Regular Irrigation. F—Flood Irrigation. P—Water diverted by means of pumping. G—Water diverted by gravity. S—Stored Water.

Condition of System Topography River Basin

Adequate Supply: Yes No. Explain

Remarks

Also in: Plat No. Twp. Rge.	Plat No. Twp. Rge.	Plat No. Twp. Rge.
Plat No. Twp. Rge.	Plat No. Twp. Rge.	Plat No. Twp. Rge.

Information From:

6	5	4	3	2	1
7	8	9	10	11	12
18	17	16	15	14	13
19	20	21		23	24
30	29	28		26	25
31	32	33	34	35	36

3 I–A

F-1 A 3M 9 55

County Lewis & Clark

Form Checked, Date

By

STATE OF MONTANA

STATE ENGINEERS OFFICE

Water Resources Survey

Sheet No. 3

T 12N R 4W Plat No. 71

Photo No. 35-59, 35-62

Legal Land Owner Jaroslav Debelka Address

Operator Address

Water is delivered by: 1. Private System, 2. Ditch Company, 3. State Project, 4. Federal Project, 5. Irrigation Dist.

If under Ditch Company, Irrigation District, or Government Project, state the number of shares or inches, acre feet, as the case may be in said system

App. No. Decree No.	NAME OF APPROPRIATOR TO WHOM DECREED	NAME OF STREAM	Date App. Date Priority	Miner's Inches	In Use	NAME OF DITCH (Water Delivered By)	No.	R/F	P/G/S	Present Irr. Acres	Irrigable Acres
A-1755	Ida G. Moore	Louis Spring	9-4-90	All							
A-1804	Carl Hein	Trust to Luck Spring	4-23-10	All							
A-1869	Adolph Debelka	Unnamed Spr.	9-9-15	10							

NOTE: R—Denotes Regular Irrigation. F—Flood Irrigation. P—Water diverted by means of pumping. G—Water diverted by gravity. S—Stored Water.

Condition of System Topography River Basin

Adequate Supply: Yes No Explain

Remarks

Also in: Plat No. Twp. Rge.	Plat No. Twp. Rge.	Plat No. Twp. Rge.
Plat No. Twp. Rge.	Plat No. Twp. Rge.	Plat No. Twp. Rge.

Information From:


6
5
4
3
2
1
7
8
9
10
11
12
18
17
16
15
14
13
19
20
21
22
23
24
30
29
28
27
26
25
31
32
33
34
35
36

26-B, 32-A

F I A 3M 9-55

County Lewis & Clark

Form Checked: Date

By

STATE OF MONTANA

STATE ENGINEERS OFFICE

Water Resources Survey

T. 12N R. 4E. Plat No. 71

Photo No. 35-63, 38-36

Legal Land Owner Montana, State of Address

Operator Address

Water is delivered by: 1. Private System, 2. Ditch Company, 3. State Project, 4. Federal Project, 5. Irrigation Dist.

If under Ditch Company, Irrigation District, or Government Project, state the number of shares or inches, acre feet, as the case may be in said system

App. No. Decree No.	NAME OF APPROPRIATOR TO WHOM DECREED	NAME OF STREAM	Date App. Date Priority	Miner's Inches	In Use	NAME OF DITCH (Water Delivered By)	No.	R/F	P/G/S	Present Irr. Acres	Irrigable Acres
A-2025	Alex L. Horn	Unnamed Spr.	1900	All							

NOTE: R—Denotes Regular Irrigation. F—Flood Irrigation. P—Water diverted by means of pumping. G—Water diverted by gravity. S—Stored Water.

Condition of System Topography River Basin

Adequate Supply: Yes No Explain

Remarks

Also in: Plat No. Twp. Rge.	Plat No. Twp. Rge.	Plat No. Twp. Rge.
Plat No. Twp. Rge.	Plat No. Twp. Rge.	Plat No. Twp. Rge.

Information From:

6	5	4	3	2	1
7	8	9	10	11	12
18	17	16	15	14	13
19	20	21	22	23	24
30	29	28	27	26	25
31	32	33	34	35	36

16-A, 36-B

F I A 3M-9-55

County Lewis & Clark

Farm Checked: Date

By

STATE OF MONTANA

STATE ENGINEERS OFFICE

Water Resources Survey

Section 3

T. 12N R. 4W Plat No. 71

Photo #: 42-74, 42-75, 42-73, 35-95, 35-96, 35-60.

Legal Land Owner United States of America Address

Operator Address

Water is delivered by: - 1 Private System, 2 Ditch Company, 3 State Project, 4 Federal Project, 5 Irrigation Dist.

If under Ditch Company, Irrigation District, or Government Project, state the number of shares or inches, acre feet, as the case may be in said system

App. No. Decree No.	NAME OF APPROPRIATOR WHOM DECREED	NAME OF STREAM	Date App. Date Priority	Miner's Inches	In Use	NAME OF DITCH (Water Delivered By)	No.	R/F	P/G/S	Present Irr. Acres	Irrigable Acres
A-2003	Semenes	Unnamed Spr.	9-7-15	10							

NOTE: R—Denotes Regular Irrigation. F—Flood Irrigation. P—Water diverted by means of pumping. G—Water diverted by gravity. S—Stored Water.

Condition of System Topography River Basin

Adequate Supply: Yes No Explain

Remarks

Also in: Plat No. Twp. Rge.	Plat No. Twp. Rge.	Plat No. Twp. Rge.
Plat No. Twp. Rge.	Plat No. Twp. Rge.	Plat No. Twp. Rge.

Information From:

6	5	4	3	2	1
7	8	9	10	11	12
18	17	16	15	14	13
19	20	21	22	23	24
30	29	28	27	26	25
31	32	33	34	35	36

2-B, 10-A, 12-A, 22-A, 24-B, 23-B

F L A 3M 9 55

County Lewis and Clark

Form Checked: Date 9-19-56

By Dave Pouliot

STATE OF MONTANA
STATE ENGINEERS OFFICE
Water Resources Survey

T. 12N R. 3W Plat No.

Index No. AZU-42-60

Legal Land Owner Hilger Hereford Ranch Co. Address Helena, Montana-Route 1

Operator Address

Water is delivered by: 1. Private System. 2. Ditch Company. 3. State Project. 4. Federal Project. 5. Irrigation District.

If under Ditch Company, Irrigation District, or Government Project, state the number of shares or inches, acre feet, as the case may be in said system

App. No. Decree No.	NAME OF APPROPRIATOR TO WHOM DECREED	NAME OF STREAM	Date App. Date Priority	Miner's Inches	In Use	NAME OF DITCH (Water Delivered By)	No.	R/F	P/G/S	Present Irr. Acres	Irrigable Acres
A-2023-A	Synnes, John	Unnamed Springs	5-1-40	30		Stock Water		—			
A-2111	Hilger, Bryan W.	Misc. Drainage(Well)	7-15-51	100	Yes						
D-418 *	Susanan, Hilger	Towhead Creek	5-1-73	100	100	Hilger Well Pump	1	R	P	20	0
A-877a	[illegible]	Missouri River	[illegible]	[illegible]	Yes	Hilger Well Pump	1	R	P	20	0

NOTE: R—Denotes Regular Irrigation. F—Flood Irrigation. P—Water diverted by means of pumping. G—Water diverted by gravity. S—Stored Water.

Condition of System Good Topography Creek Bottom River Basin Missouri River-Towhead Creek-Misc. Drainage

Adequate Supply: Yes X No Explain

Remarks

* This water runs under ground and some times in high water Hilger can uses it.

Also in: Plat No. Twp. Rge.	Plat No. Twp. Rge.	Plat No. Twp. Rge.
Plat No. Twp. Rge.	Plat No. Twp. Rge.	Plat No. Twp. Rge.

Information From:

Mr. Hilger

6	5	4	3	2	1
7	8	9	10	11	12
18	17	16	15	14	13
19	20	21	22	23	24
30	29	28	27	26	25
31	32	33	34	35	36

3-A, 7-B, 10-A, 11-C, 3- , 14-A, 15-A, , 18-A, 22-A, 23-A, 24-B.

F I A 3M 9-55

County Lewis and Clark

STATE OF MONTANA

STATE ENGINEERS OFFICE

Water Resources Survey

T. 12N R. 3W Plat No. 72

Form Checked: Date 9-19-56

File No. AZU-42-63

By Dave Pouliot

Legal Land Owner Montana Power Address

Operator Hilger Hereford Ranch Co. Address Route 1, Helena, Montana

Water is delivered by: 1. Private System 2. Ditch Company. 3. State Project. 4. Federal Project 5. Irrigation District

If under Ditch Company, Irrigation District, or Government Project, state the number of shares or inches, acre feet, as the case may be in said system

App. No. Decree No.	NAME OF APPROPRIATOR TO WHOM DECREED	NAME OF STREAM	Date App. Date Priority	Miner's Inches	In Use	NAME OF DITCH (Water Delivered By)	No.	R/F	P/G/S	Present Irr. Acres	Irrigable Acres
A-1913	W. B. Hilger	Unnamed Spring	6-18-92	5		Stock Water		--			
A-2111	W. B. Hilger	Misc. Drainage Well	7-15-51	100	100						
A-657-A	Hilger, Bryan W.	Missouri River	7-1-37	120	120	Hilger Pump	1	R	P	30	0
D-418	Susanna Hilger	Towhead Creek	5-1-73	100	100						

NOTE: R—Denotes Regular Irrigation. F—Flood irrigation. P—Water diverted by means of pumping. G—Water diverted by gravity. S—Stored Water.

Condition of System Good Topography Creek Bottom River Basin Missouri River

Adequate Supply: Yes X No Explain

Remarks

Hilger Ranch has life time use of this 120 acres.

Also in: Plat No. [illegible] Twp. 11N Rge. 3W	Plat No. 81 Twp. 11N Rge. 3W	Plat No. Twp. Rge.
Plat No. [illegible] Twp. 12N Rge. 2W	Plat No Twp. Rge.	Plat No. Twp. Rge.

Information From:

Mr. Hilger

6	5	4	3	2	1
7	8	9	10	11	12
18	17	16	15	14	13
19	20	21	22	23	24
30	29	28	27	26	25
31	32	33	34	35	36

2-C, 3-B, 11-B, 13-B, 14-b.

F I A 3M 9-55

County Lewis and Clark

Form Checked: Date 9-19-56

By Dave Pouliot

STATE OF MONTANA
STATE ENGINEERS OFFICE
Water Resources Survey

T. 12N R. 3W Plat No. 72

Index No. AZ 9-BB-43-28

Legal Land Owner Minnie E. Johnson Address

Operator Address

Water is delivered by: 1. Private System. 2. Ditch Company. 3. State Project. 4. Federal Project. 5. Irrigation District.

If under Ditch Company, Irrigation District, or Government Project, state the number of shares or inches, acre feet, as the case may be in said system

App. No. Decree No.	NAME OF APPROPRIATOR TO WHOM DECREED	NAME OF STREAM	Date Appr. Date Priority	Miner's Inches	In Use	NAME OF DITCH (Water Delivered By)	No.	R/F	P/G/S	Present Irr. Acres	Irrigable Acres
A-1927	Johnson, Frank	Unnamed Springs	2-15-10	400		Stock Water					

NOTE: R—Denotes Regular Irrigation. F—Flood Irrigation. P—Water diverted by means of pumping. G—Water diverted by gravity. S—Stored Water.

Condition of System Topography River Basin

Adequate Supply: Yes No Explain

Remarks

Also in: Plat No. Twp. Rge.	Plat No. Twp. Rge.	Plat No. Twp. Rge.
Plat No. Twp. Rge.	Plat No. Twp. Rge.	Plat No. Twp. Rge.

Information From:

Field Survey

6	5	4	3	2	1
7	8	9	10	11	12
18	17	16	15	14	13
19	20	21	22	23	24
30	29	28	27	26	25
31	32	33	34	35	36

32-C

73

T12N-R2W

F 1 A 3M 9-55

County Lewis & Clark

Farm Checked: Date 9-13-56

By Ted Neuman

STATE OF MONTANA

STATE ENGINEERS OFFICE

Water Resources Survey

T. 12N R. 2W Plat No. 73

Photo No. 35-88

Legal Land Owner Joseph E. Cochran Address

Operator Same Address Nelson

Water is delivered by: 1. Private System. 2. Ditch Company. 3. State Project. 4. Federal Project. 5. Irrigation District.

If under Ditch Company, Irrigation District, or Government Project, state the number of shares or inches, acre feet, as the case may be in said system

App. No. Decree No.	NAME OF APPROPRIATOR TO WHOM DECREED	NAME OF STREAM	Date App. Date Priority	Miner's Inches	In Use	NAME OF DITCH (Water Delivered By)	No.	R/F	P/G/S	Present Irr. Acres	Irrigable Acres
D-103H	John Leggerini	Beaver Creek	1892	300	300	Cochran Ditch	1	R	G	77	0

NOTE R—Denotes Regular Irrigation. F—Flood Irrigation. P—Water diverted by means of pumping. G—Water diverted by gravity. S—Stored Water.

Condition of System Good Topography Creek Bottom River Basin Missouri R., Beaver Creek

Adequate Supply: Yes X No. Explain

Remarks

Also in: Plat No. Twp. Rge.	Plat No. Twp. Rge.	Plat No. Twp. Rge.
Plat No. Twp. Rge.	Plat No. Twp. Rge.	Plat No. Twp. Rge.

Information From:

Joseph Cochran

6	5	4	3	2	1
7	8	9	10	11	12
18	17	16	15	14	13
19	20	21	22	23	24
30	29	28	27	26	25
31	32	33	34	35	36

17-A, 19-A, 20-A

F I A 3M 9 55

County Lewis & Clark

Farm Checked, Date 9-11-56

By Ted Neuman

STATE OF MONTANA

STATE ENGINEER'S OFFICE

Water Resources Survey

T. 12N R. 2W Plat No. 73

Photo No. 55-57

Legal Land Owner Owen S. Warren Address

Operator C. V. Belknap Address Nelson

Water is deliverd by: 1. Private System 2. Ditch Company 3. State Project 4. Federal Project 5. Irrigation District

If under Ditch Company, Irrigation District, or Government Project, state the number of shares or inches, acre feet, as the case may be in said system

App. No. Decree No.	NAME OF APPROPRIATOR TO WHOM DECREED	NAME OF STREAM	Date App. Date Priority	Miner's Inches	In Use	NAME OF DITCH (Water Delivered By)	No.	R/F	P/G/S	Present Irr. Acres	Irrigable Acres
A-662	Alma Angle	Hunters Creek	2-11-24	100	100	Angle Ditch	1	Supplimental			
A-298	A. E. Schroeder	Cottonwood Creek	9-26-12	160	No						
A-84	J. Campbell Cory etal	Beaver Creek	6-11-02	1000	1000	Cory Ditch	1	R	P	10	6

NOTE: R—Denotes Regular Irrigation. F—Flood Irrigation. P—Water diverted by means of pumping. G—Water diverted by gravity. S—Stored Water.

Condition of System Good Topography Creek Bottom River Basin Missouri R., Beaver Creek

Adequate Supply: Yes X No Explain

Remarks Sprinkles some patches not under ditch and also some under ditch

Also in: Plat No. Twp. Rge.	Plat No. Twp. Rge.	Plat No. Twp. Rge.
Plat No. Twp. Rge.	Plat No. Twp. Rge.	Plat No. Twp. Rge.

Information From:

C. V. Belknap

6	5	4	3	2	1
7	8	9	10	11	12
18	17	16	15	14	13
19	20	21	22	23	24
30	29	28	27	26	25
31	32	33	34	35	36

11-A, 13-A.

F L A 3M 9 55

County Lewis & Clark

Form Checked: Date 9-12-56

by Ted Neuman

STATE OF MONTANA

STATE ENGINEERS OFFICE

Water Resources Survey

T 12N R 2W Plat No 73

File No 54-114

Legal Land Owner Chester G. & Alma French

Address York

Operator Same

Address

Water is delivered by: 1. Private System 2. Mutual Ditch Co. 3. Irrigation Dist. 4. Federal Project 5. Irrigation Co.

If under Ditch Company, Irrigation District, or Government Project, state the number of shares or inches, acre feet, as the case may be in said system

App. No. Decree No.	NAME OF APPROPRIATOR TO WHOM DECREED	NAME OF STREAM	Date App. Date Priority	Miner's Inches	In Use	NAME OF DITCH (Water Delivered By)	No.	R/F	P/G/S	Present Irr. Acres	Irrigable Acres
A-68	George French	Beaver Creek	4-1-86	300	300	French Ditches	1	R	G	37	0

NOTE: R—Denotes Regular Irrigation. F—Flood Irrigation. P—Water diverted by means of pumping. G—Water diverted by gravity. S—Stored Water.

Condition of System Good Topography Creek Bottom River Basin Missouri River, Beaver Creek

Adequate Supply: Yes X No Explain

Remarks

Also in: Plat No.	Twp.	Rge.	Plat No.	Twp.	Rge.	Plat No.	Twp.	Rge.
Plat No.	Twp.	Rge.	Plat No.	Twp.	Rge.	Plat No.	Twp.	Rge.

Information From

Chet V. French