FORM 38-M 9-55

County Lewis & Clark

Form Checked Date 7-26-56

By T. Newman & V. Chadbourne

STATE OF MONTANA

STATE ENGINEERS OFFICE

Water Resources Survey

T 14N R 8W Plat No 51

Photo No. 6-132

Legal Land Owner Clarence & Mary Henderson

Address

Operator Name

Address

Water is delivered by: 1 Private Ditch, 2 Ditch Company, 3 State Project, 4 Federal Project, 5 Irrigation Dist.

If under Ditch Company, Irrigation District, or Government Project, state the number of shares or inches, acre feet, as the case may be in said system

App. No. Decree No.	NAME OF APPROPRIATOR TO WHOM DECREED	NAME OF STREAM	Date App. Date Priority	Miner's Inches	In Use	NAME OF DITCH (Water Delivered By)	No.	R/F	P/G/S	Present Irr. Acres	Irrigable Acres
A-135	Chas. & August Koch	Blackfoot River	10-1-88	600	600	Koch Ditch	1	R	G		
A-136	P. F. Kearney	Blackfoot River	11-1-10	800	800	Koch Ditch	1	R	G	67	0
A-137	James S. Roberts	Blackfoot River	1-20-00	800	800	Koch Ditch	1	R	G		

NOTE: R—Denotes Regular Irrigation. F—Flood Irrigation. P—Water diverted by means of pumping. G—Water diverted by gravity. S—Stored Water.

Condition of System Fair Topography Bottom River Basin Columbia R., Blackfoot River

Adequate Supply Yes X No Explain

Remarks

Also in	Plat No.	Twp.	Rge.	Plat No.	Twp.	Rge.	Plat No.	Twp.	Rge.
	Plat No.	Twp.	Rge.	Plat No.	Twp.	Rge.	Plat No.	Twp.	Rge.

Information From:

Clarence Henderson

6	5	4	3	2	1
7	8	9	10	11	12
18	17	16	15	14	13
19	20	21	22	23	24
30	29	28	27	26	25
31	32	33	34	35	36

T 14 N 3M 9 55

County Lewis & Clark

Field Checked Date 7-25-56

By L. Neuman & A. Chadbourne

STATE OF MONTANA
STATE ENGINEERS OFFICE
Water Resources Survey

T. 14 N R. 8W Plat No. 51

Field Book 13-69, 13-70

Legal Land Owner Edwin & Sigma C. Grosfield

Address

Operator Edwin Grosfield

Address Lincoln, Montana

Water is delivered by: 1 Private System, 2 Ditch Company, 3 Irr. Project, 4 Federal Project, 5 Irrigation Dist.

If under Ditch Company, Irrigation District, or Government Project, state the number of shares or inches, acre feet, as the case may be in said system

App. No. Decree No.	NAME OF APPROPRIATOR TO WHOM DECREED	NAME OF STREAM	Date App. Date Priority	Miner's Inches	In Use	NAME OF DITCH (Water Delivered By)	No.	R/F	P/G/S	Present Irr. Acres	Irrigable Acres
A-129	Henry Waldef	Blackfoot River	9-15-10	800	800	Grosfield Ditch	1	R	G	48	0
D-460	Milford J. Herrin	Keep Cool Creek	7-7-86	500	500	Herrin Ditches	1	R	G	65	0
A-1363	H. E. Simpson	Sucker Creek	6-4-96	300	300?	Simpson Ditches	1	R	G	18	0

NOTE: R—Denotes Regular Irrigation. F—Flood Irrigation. P—Water diverted by means of pumping. G—Water diverted by gravity. S—Stored Water.

Condition of System: Fair Topography Creek Bottom River Basin Columbia R., Blackfoot River

Adequate Supply: Yes X No Explain

Remarks Claims weiderhoid entitled to 15" from River ditch.

Also in: Plat No. 50	Twp. 14N	Rge. 9W	Plat No.	Twp.	Rge.	Plat No.	Twp.	Rge.
Plat No.	Twp.	Rge.	Plat No.	Twp.	Rge.	Plat No.	Twp.	Rge.

Information From:

Edwin Grosfield

6	5	4	3	2	1
7	8	9	10	11	12
18	17	16	15	14	13
19	20	21	22	23	24
30	29	28	27	26	25
31	32	33	34	35	36

6-A, 17-A, 18-A, 20-B

FILA 21955
County Lewis & Clark

STATE OF MONTANA
STATE ENGINEERS OFFICE
Water Resources Survey

T. 11 N R. 8W Hdr No. 51

Field Checked Last 8-1-36

Sec. 1, 01-31, 01-32, 01-33, 10-72, 10-73

B. F. Chadbourne & T. Neuman

Legal Land Owner Clifford Gehring

Address Lincoln, Montana

Operator Same

Address

Water is delivered by: 1 Ditch System, 2 [illegible], 3 [illegible], 4 [illegible], 5 Irrigation [illegible]

If under Ditch Company, Irrigation District or Government Project, state the number of shares or inches, acre feet, as the case may be in said system

App. No., Decree No.	NAME OF APPROPRIATOR TO WHOM DECREED	NAME OF STREAM	Date App. Date Priority	Miner's Inches	In Use	NAME OF DITCH (Water Delivered By)	No.	R/F	P/G/S	Present Irr. Acres	Irrigable Acres
A-050	Fred Hooper & Lee Hughes	Poor Mans Creek	7-22-89	714	Part	Hughes Ditch	1	R	G	10	0
A-135	[illegible]	Humbug Gulch				Hughes Ditches	1	R	G	11	0
A-660		Blackfoot River				Hooper Ditches	1	R	GD		
A-661		Blackfoot River				Hooper Ditches	1	R	GD	9	143
A-127	Fred A. Hooper et al	Blackfoot River	3-26-07	2500	No	Hooper Ditches	1	R	GD		
A-135	Joseph Hooper	Big Blackfoot River	10-15-83	1000	No						
A-660	Lee Hughes	Humbug Gulch	7-12-83	200	300						
A-661	Lee Hughes	Humbug Gulch	7-12-86	300	300						
A-1794	O. F. Sharp	Sharps Spring	7-20-90	111		Stock Water					

NOTE: R—Denotes Regular Irrigation. F—Flood Irrigation. P—Water diverted by means of pumping. G—Water diverted by gravity. S—Stored Water.

Condition of System Poor Type Pumping Bench River Basin Columbia R., Blackfoot River

Adequate Supply Yes No Explain

Remarks Gehring is using 2.7 & Grantier is using 5.7 of Poor Mans Creek.
The ditches from Blackfoot River do not appear to have been used for a few years. The headgates are in poor repair.

Also in: Plat No	Twp.	Rge.	Plat No	Twp.	Rge.	Plat No.	Twp.	Rge.
Plat No	Twp.	Rge.	Plat No	Twp.	Rge.	Plat No.	Twp.	Rge.

Information From:
Clifford Gehring

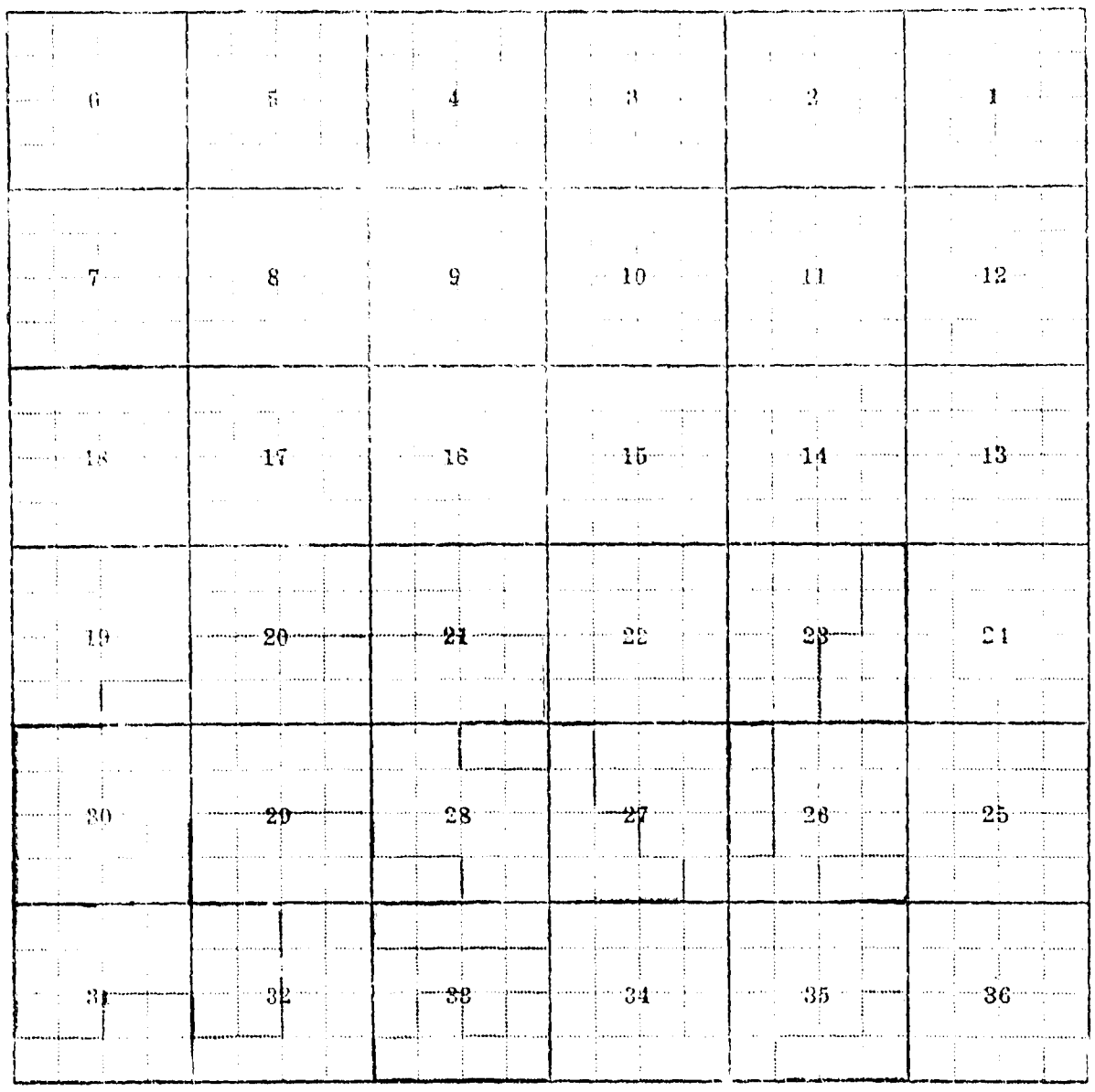

19-C, 20-C, 21-B, 23-A, 26-C, 27-B, 28-B, 29-A, 30-F, 31-A, 32-B, 33-A, 35-E.

County Lewis & Clark

Date Checked Date 7-24-56

By T. Neuman, & V. Chadbourne

STATE OF MONTANA
STATE ENGINEERS OFFICE
Water Resources Survey

T. 14N R. 8W Plat No. 51

Photo No.

Legal Land Owner Doris Cosgrove et al

Address

Operator J. H. Todd

Address Lincoln, Montana

Water is delivered by: 1. Private System 2. Ditch Company 3. S.R.S. Project 4. Federal Project 5. Irrigation Dist.

If under Ditch Company, Irrigation District, or Government Project, state the number of shares or inches, or feet, as the case may be in said system

App. No. Decree No.	NAME OF APPROPRIATOR TO WHOM DECREED	NAME OF STREAM	Date App. Date Priority	Miner's Inches	In Use	NAME OF DITCH (Water Delivered By)	No.	R/F	P/G/S	Present Irr. Acres	Irrigable Acres
A-148	Seven Up Ranch Co.	Big Blackfoot River	3-15-33	700	No						

NOTE: R—Denotes Regular Irrigation. F—Flood Irrigation. P—Water diverted by means of pumping. G—Water diverted by gravity. S—Stored Water.

Condition of System ..... Topography ..... River Basin .....

Adequate Supply: Yes ..... No ..... Explain .....

Remarks .....

Also in: Plat No.	Twp.	Rge.	Plat No.	Twp.	Rge.	Plat No.	Twp.	Rge.
Plat No.	Twp.	Rge.	Plat No.	Twp.	Rge.	Plat No.	Twp.	Rge.

Information From:
J. H. Todd

6	5	4	3	2	1
7	8	9	10	11	12
18	17	16	15	14	13
19	20	21	22	23	24
30	29	28	27	26	25
31	32	33	34	35	36

14-A, 22-A

FLA 3M 9-55

County Lewis & Clark

Form Checked Date 7-24-56

By T. Neuman & V. Chadbourne

Legal Land Owner Chevallier Ranch Company

Operator

STATE OF MONTANA
STATE ENGINEERS OFFICE
Water Resources Survey
Page 3

T 14N R 8W Plat No. 51

Photo No.

Address

Address

Water is delivered by: 1. Private System. 2. Ditch Company. 3. State Project. 4. Federal Project. 5. Irrigation District.

If under Ditch Company, Irrigation District, or Government Project, state the number of shares or inches, acre feet, as the case may be, in said system

App. No. Decree No.	NAME OF APPROPRIATOR TO WHOM DECREED	NAME OF STREAM	Date App. Date Priority	Miner's Inches	In Use	NAME OF DITCH (Water Delivered By)	No.	R/F	P/G/S	Present Irr. Acres	Irrigable Acres
A-831	M. E. King et al	Milk Creek	5-18-12	600	No						

NOTE: R—Denotes Regular Irrigation. F—Flood Irrigation. P—Water diverted by means of pumping. G—Water diverted by gravity. S—Stored Water.

Condition of System Topography River Basin

Adequate Supply: Yes No Explain

Remarks

Also in: Plat No. 61 Twp. 13N Rge. 6W Plat No. 70 Twp. 12N Rge. 5W	Plat No. 61 Twp. 13N Rge. 4W Plat No. 71 Twp. 12N Rge. 4W	Plat No. Twp. Rge. Plat No. Twp. Rge.

Information From:

J. H. Todd

6	5	4	3	2	1
7	8	9	10	11	12
18	17	16	15	14	13
19	20	21	22	23	24
30	29	28	27	26	25
31	32	33	34	35	36

8-C, 25-A, 26-B

F-1-A 3M-9-55

County Lewis & Clark

Form 7b Book Date 7-24-56

By T. Beuman G. V. Chalbourne

STATE OF MONTANA
STATE ENGINEERS OFFICE
Water Resources Survey

T.14N R. 8W. Plat No. 51

Photo No. 13-66

Legal Land Owner Laura Ashby et al Address

Operator Address

Water is delivered by: 1. Private System 2. Ditch Company 3. State Project 4. Federal Project 5. Irrigation District

If under Ditch Company, Irrigation District, or Government Project, state the number of shares or inches, acre feet, as the case may be in said system

App. No. Decree No.	NAME OF APPROPRIATOR TO WHOM DECREED	NAME OF STREAM	Date App. Date Priority	Miner's Inches	In Use	NAME OF DITCH (Water Delivered By)	No.	R/F	P/G/S	Present Irr. Acres	Irrigable Acres
A-1825	Ashby, Lima R.	Unnamed Springs	10-6-35	5		Domestic					

NOTE: R—Denotes Regular Irrigation. F—Flood Irrigation. P—Water diverted by means of pumping. G—Water diverted by gravity. S—Stored Water.

Condition of System Topography River Basin

Adequate Supply Yes No Explain

Remarks

Also in: Plat No. Twp. Rge.	Plat No. Twp. Rge.	Plat No. Twp. Rge.
Plat No. Twp. Rge.	Plat No. Twp. Rge.	Plat No. Twp. Rge.

Information From:

J. H. Todd

6	5	4	3	2	1
7	8	9	10	11	12
18	17	16	15	14	13
19	20	21	22	23	24
30	29	28	27	26	25
31	32	33	34	35	36

14-D

52

T14N-R7

FTA 3M955
County Lewis & Clark

STATE OF MONTANA
STATE ENGINEERS OFFICE
Water Resources Survey

T. 14N R. 7 Plat No. 52

Form Checked, Date 7-19-56

Photo No.

By Ted Neuman

Legal Land Owner Georgia C. Ball

Address

Operator

Address

Water is delivered by: 1 Private System 2 Ditch Company 3 Irrigation Project 4 Federal Project 5 Irrigation District

If under Ditch Company, Irrigation District, or Government Project, state the number of shares or inches, acre feet, as the case may be in said system

App. No. Decree No.	NAME OF APPROPRIATOR TO WHOM DECREED	NAME OF STREAM	Date App. Date Priority	Miner's Inches	In Use	NAME OF DITCH (Water Delivered By)	No.	R/F	P/G/S	Present Irr. Acres	Irrigable Acres
A-620A	Georgia C. Ball	Hog Ranch Spring Cr.	9-5-12	200	No						

NOTE: R—Denotes Regular Irrigation. F—Flood Irrigation. P—Water diverted by means of pumping. G—Water diverted by gravity. S—Stored Water.

Condition of System Topography River Basin

Adequate Supply: Yes No Explain

Remarks

Also in: Plat No	Twp.	Rge.	Plat No.	Twp.	Rge.	Plat No.	Twp.	Rge.
Plat No	Twp.	Rge.	Plat No	Twp.	Rge.	Plat No.	Twp.	Rge.

Information From:
T. W. Shugerl

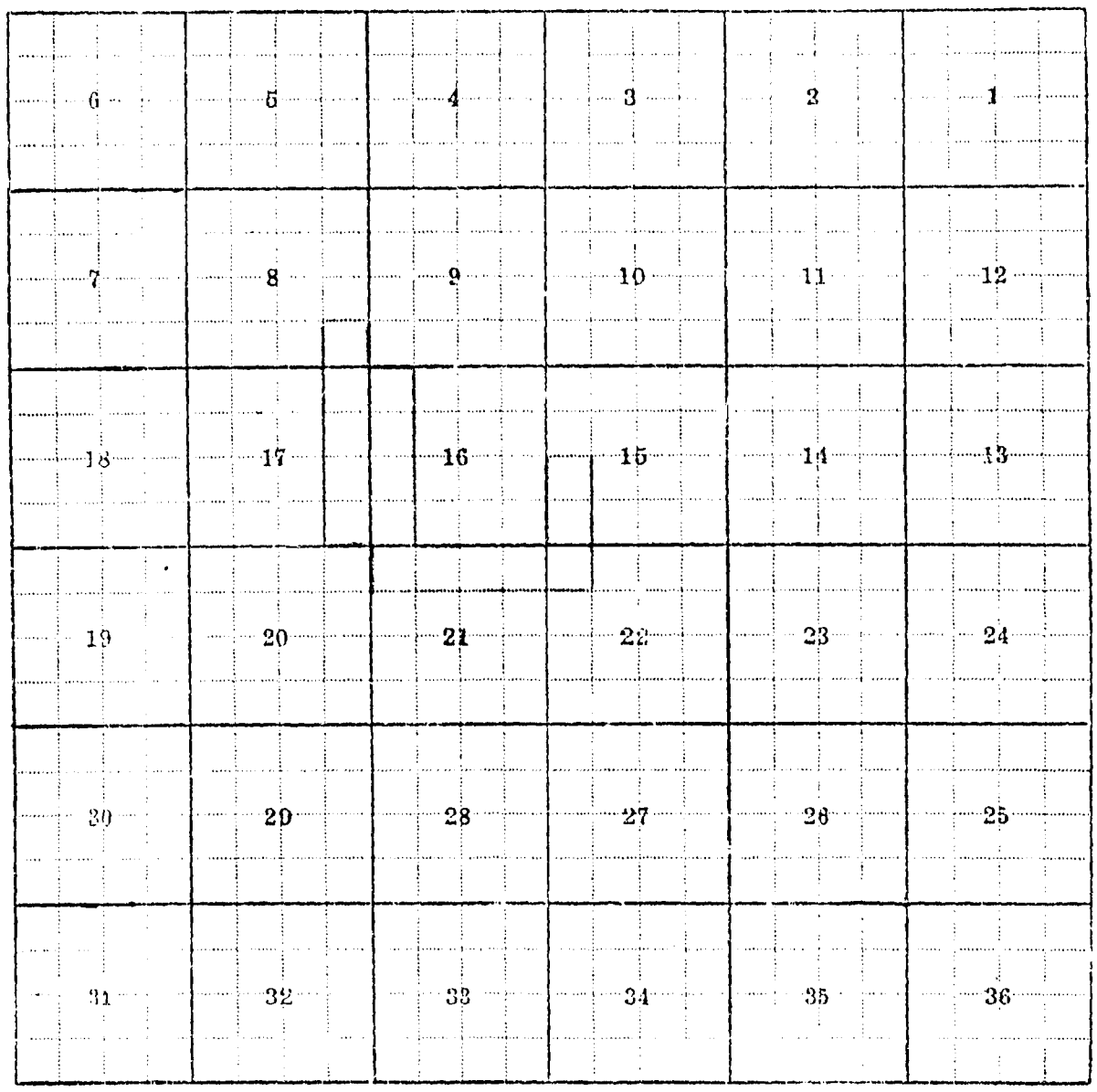

8-C, 15-B, 16-B, 17-A, 21-A, 22-B

F I A 3M 9 55

County Lewis & Clark

Form Checked Date 7-20-56

By Ted Neuman

STATE OF MONTANA
STATE ENGINEERS OFFICE
Water Resources Survey

T. 14N R. 7W Plat No. 52

Photo No. 13-39

Legal Land Owner Sieben & Grimes Livestock Co. Address

Operator Same Address Helena, Montana

Water is delivered by: 1. Private System 2. Irr. Company 3. Irr. Project 4. Federal Project 5. Irrigation Dist.

If under Ditch Company, Irrigation District, or Government Project, state the number of shares or inches, acre feet, as the case may be in said system

App. No. Decree No.	NAME OF APPROPRIATOR TO WHOM DECREED	NAME OF STREAM	Date App. Date Priority	Miner's Inches	In Use	NAME OF DITCH (Water Delivered By)	No.	R/F	P/G/S	Present Irr. Acres	Irrigable Acres
A-143	L. E. Tucker et al	Big Blackfoot River	6-1-01	2000	No						
A-650	Albert Carr	Horsefly Creek	8-16-19	160	No						

NOTE: R—Denotes Regular Irrigation. F—Flood Irrigation. P—Water diverted by means of pumping. G—Water diverted by gravity. S—Stored Water.

Condition of System ..... Topography ..... River Basin .....

Adequate Supply: Yes ..... No ..... Explain .....

Remarks .....

Also in. Plat No. 53	Twp. 14N	Rge. 6W	Plat No. 43	Twp. 15N	Rge. 6W	Plat No. 56	Twp. 13N	Rge. 7W
Plat No. 41	Twp. 15N	Rge. 7W	Plat No. 54	Twp. 14N	Rge. 5W	Plat No.	Twp.	Rge.

Information From:

Field Check

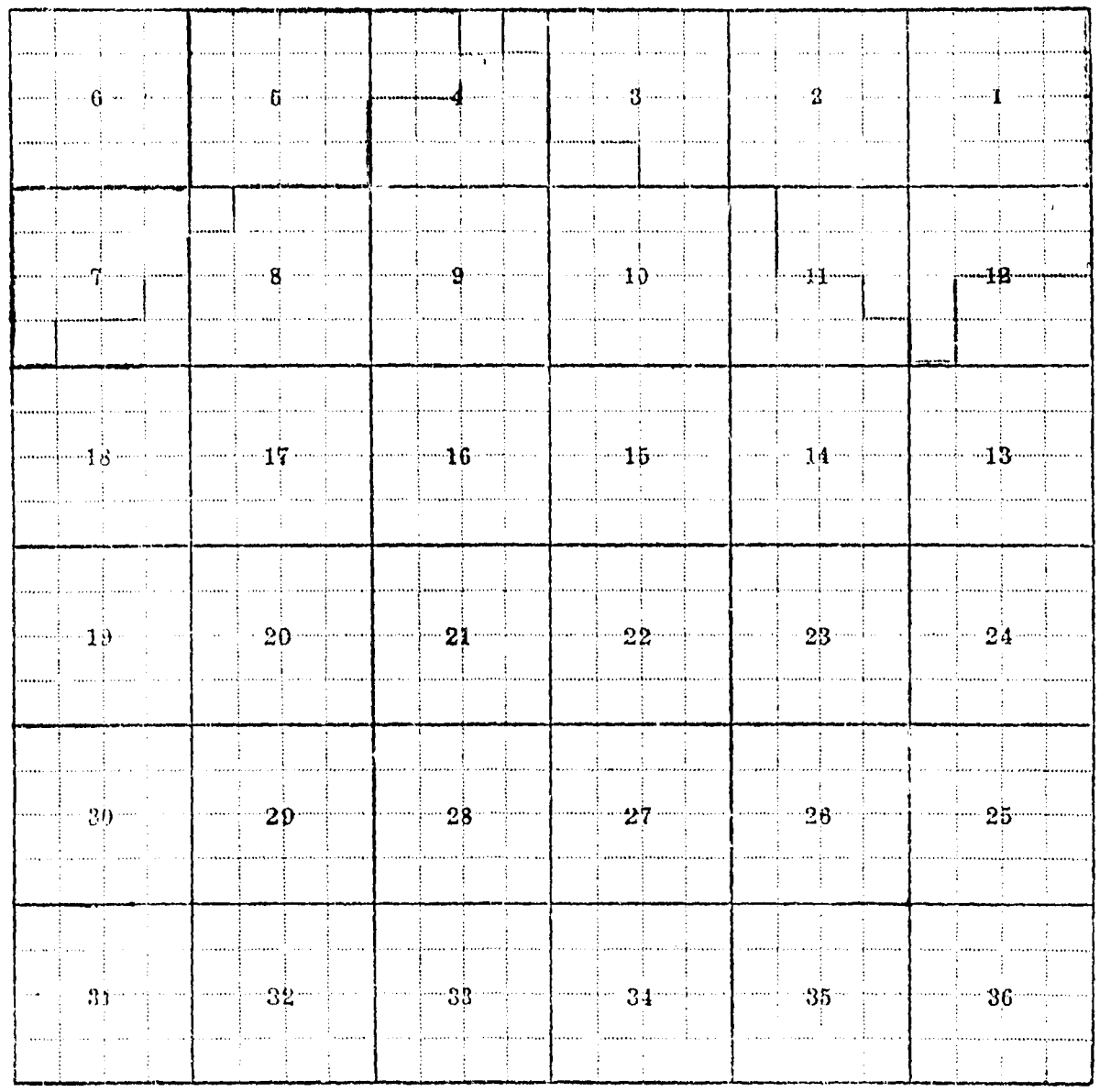

1-A, 2-A, 3-A, 4-A, 5-A, 7-A, 8-B, 11-A, 12-A

55

T14N-R6W

F-A 3M 9-55

County Lewis & Clark

T. 14N R. 6W Sec. No. 33

STATE OF MONTANA

STATE ENGINEERS OFFICE

Water Resources Survey

Form Checked Date 8-20-56

Photo No.

By T. Newman & V. Chadbourne

Legal Land Owner Siehen & Grimes Livestock Co. Address

Operator Address

Water is delivered by 1. Private System 2. Ditch Company 3. State Project 4. Federal Project 5. Irrigation District

If under Ditch Company, Irrigation District, or Government Project, state the number of shares or inches, acre feet, as the case may be in said system

App. No. Decree No.	NAME OF APPROPRIATOR TO WHOM DECREED	NAME OF STREAM	Date App. Date Priority	Miner's Inches	In Use	NAME OF DITCH (Water Delivered By)	No.	R/F	P/G/S	Present Irr. Acres	Irrigable Acres
A-685	Jas. Owens	Jones Creek	11-20-17	30							
A-1200A	Wm. K. Edwards	Shineburger Creek	6-21-98	150							
D-416	Anna Jacobs	Mill Creek	3-26-90	15							
D-417	Perry Strom	Mill Creek	7-15-01	45							

NOTE: R—Denotes Regular Irrigation. F—Flood Irrigation. P—Water diverted by means of pumping. G—Water diverted by gravity. S—Stored Water.

Condition of System Topography River Basin

Adequate Supply: Yes No Explain

Remarks

Also in: Plat No. 44 Twp. 15N Rge. 7W	Plat No. 52 Twp. 14N Rge. 7W	Plat No. 60 Twp. 13N Rge. 1W	Information From:
Plat No. 43 Twp. 15N Rge. 8W	Plat No. 54 Twp. 14N Rge. 5W	Plat No. Twp. Rge.	Field Check

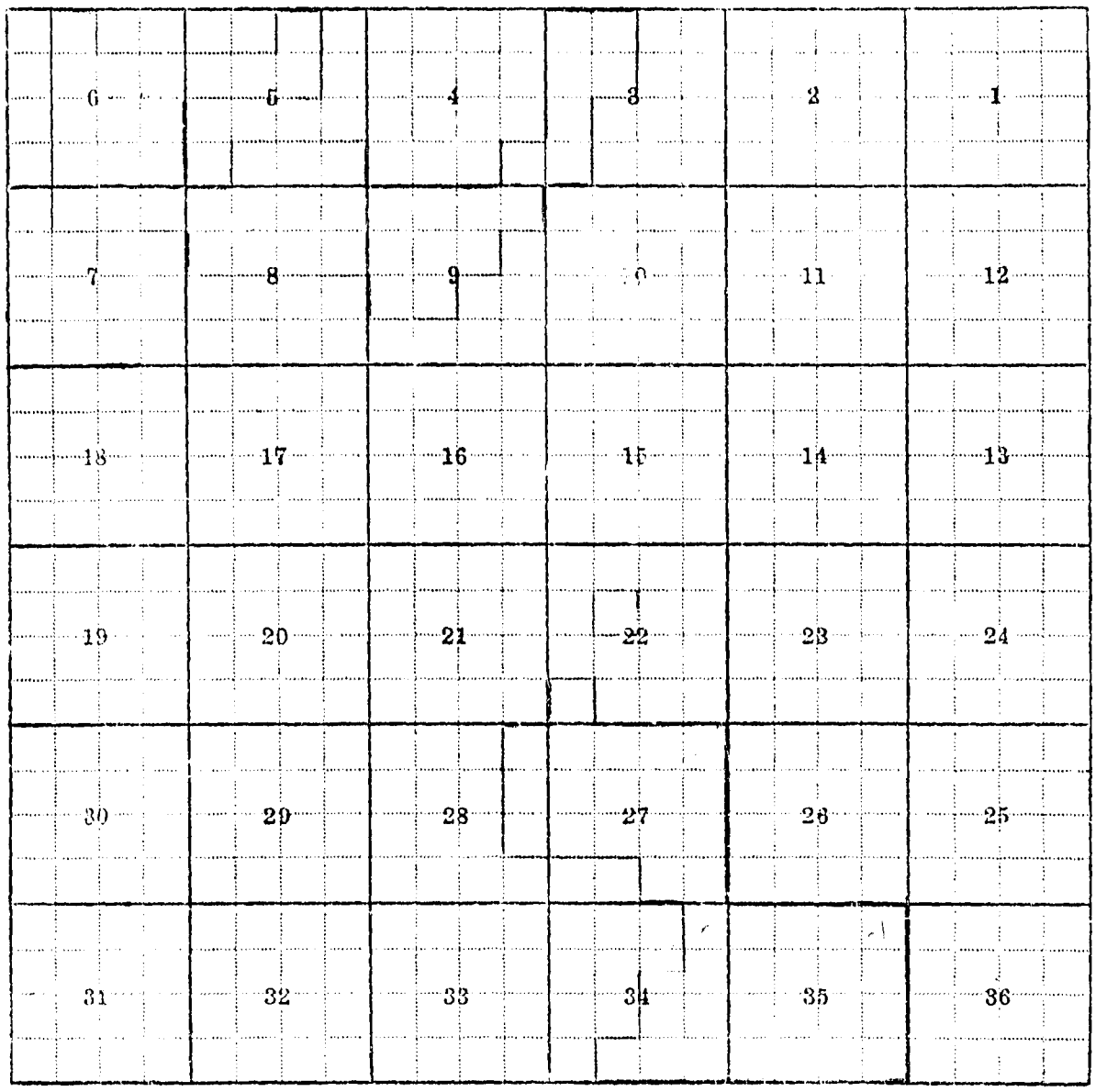

3-B, 4-B, 5-B, 6-B, 7-A, 8-A, 9-A, 22-C, 27-A, 28-A, 34-A, 35-A

F I A 3M 9 55

County Lewis & Clark

Field Checked: Date

By

STATE OF MONTANA

STATE ENGINEERS OFFICE

Water Resources Survey

T 14N R 6W

Plat No. 33

Plat Date

Legal Land Owner United States of America

Address

Operator

Address

Water is delivered by: 1 Private System, 2 Ditch Company, 3 State Project, 4 Federal Project, 5 Irrigation District

If under Ditch Company, Irrigation District, or Government Project, state the number of shares or inches, acre feet, as the case may be in said system

App. No. Decree No.	NAME OF APPROPRIATOR TO WHOM DECREED	NAME OF STREAM	Date App. Date Priority	Miner's Inches	In Use	NAME OF DITCH (Water Delivered By)	No.	R/F	P/G/S	Present Irr. Acres	Irrigable Acres
A-605	Jas. Owens	Jones Creek	11-20-17	30							
A-1200A	Wm. K. Edwards	Shineburger Creek	6-21-98	150							

NOTE: R—Denotes Regular Irrigation. F—Flood Irrigation. P—Water diverted by means of pumping. G—Water diverted by gravity. S—Stored Water.

Condition of System ..... Topography ..... River Basin .....

Adequate Supply: Yes ..... No ..... Explain .....

Remarks .....

Also in: Plat No. ..... Twp. ..... Rge.	Plat No. ..... Twp. ..... Rge.	Plat No. ..... Twp. ..... Rge.	Information From:
Plat No. ..... Twp. ..... Rge.	Plat No. ..... Twp. ..... Rge.	Plat No. ..... Twp. ..... Rge.	.....

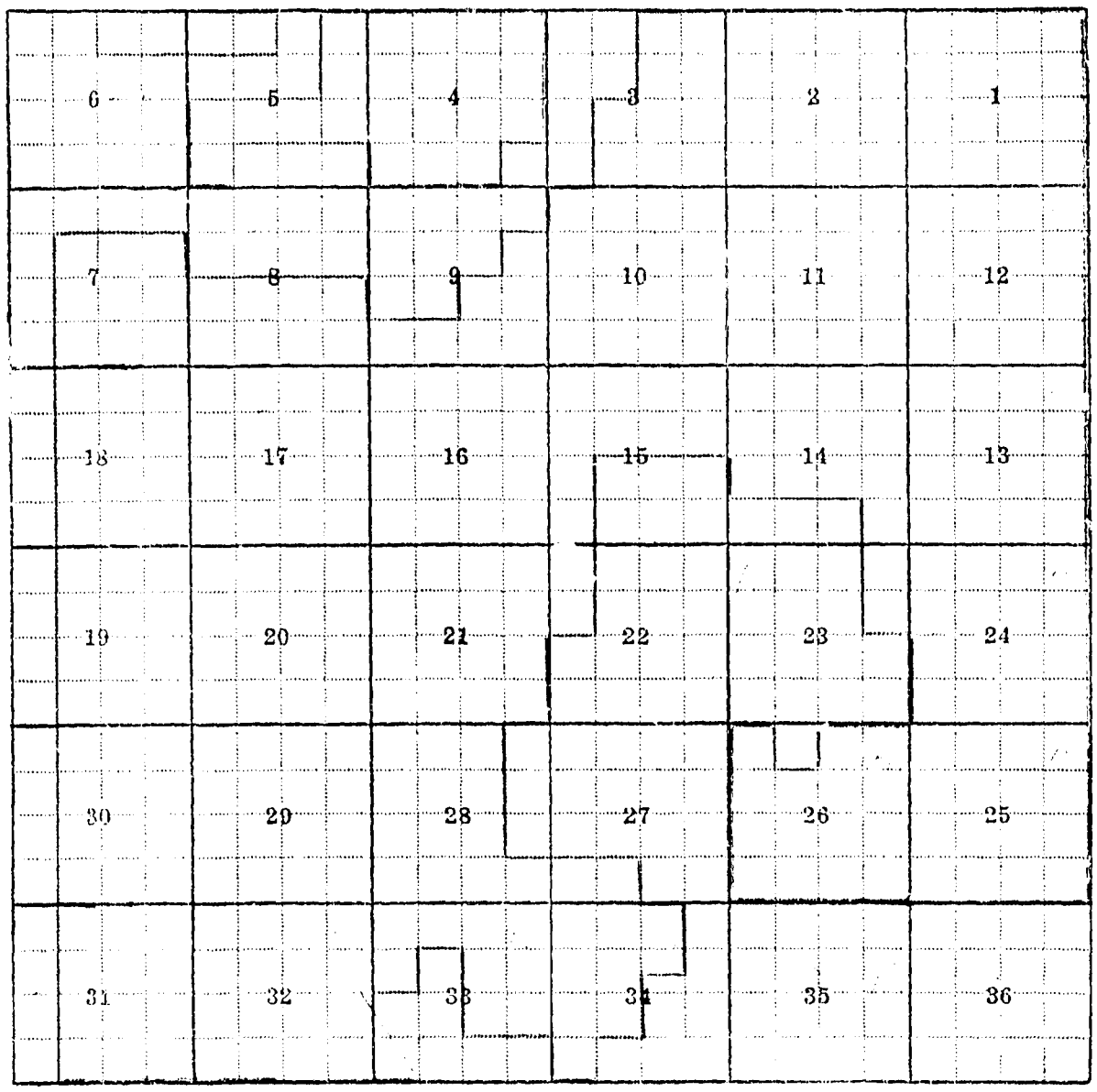

1-A, 2-A, 3-A, 4-A, 5-A, 6-A, 7-B, 8-B, 9-B, 10-A, 11-A, 12-A, 13-A, 14-A, 15-A, 16-A, 17-A, 18-A, 19-A, 20-A, 21-A, 22-B, 23-A, 24-A, 25-A, 26-A, 28-B, 29-A, 30-A, 31-A, 32-A, 33-A, 34-B.

54

T14N-R5W

FLA 3M 9 5

County Clark

Farm Checked: Date

By

STATE OF MONTANA
STATE ENGINEERS OFFICE
Water Resources Survey

T 14N R 5W Plat No. 54

Legal Land Owner Sieben & Grimes Livestock Co. Address

Operator Address

Water is delivered by: 1 Private System 2 Ditch Company 3 State Project 4 Federal Project 5 Irrigation District

If under Ditch Company, Irrigation District, or Government Project, state the number of shares or inches, acre feet, as the case may be in said system

App. No. Decree No.	NAME OF APPROPRIATOR TO WHOM DECREED	NAME OF STREAM	Date App. Date Priority	Miner's Inches	In Use	NAME OF DITCH (Water Delivered By)	No.	R/F	P/G/S	Present Irr. Acres	Irrigable Acres
A-170	C. E. Akin	Burnt Run Cr. (S.F. Lyons Creek)	8-25-02	50							
A-764	C. E. Akin	Lyons Creek (S.F.)	8-25-02	100							
A-765	C. E. Akin	Lyons Creek (S.F.)	8-25-02	75							
A-776	Frank Herman et al	Lyons Creek (S.F.)	4-15-14	100							
D-416	Anna Jacobs	Mill Creek	3-26-90	15							
D-417	Perry Strom	Mill Creek	7-15-01	45							

NOTE: R—Denotes Regular Irrigation. F—Flood Irrigation. P—Water diverted by means of pumping. G—Water diverted by gravity. S—Stored Water.

Condition of System Topography River Basin
Adequate Supply: Yes No Explain
Remarks

Also in: Plat No. 43 Twp. 15N Rge. 8W	Plat No. 52 Twp. 14N Rge. 7W	Plat No. 66 Twp. 13N Rge. 1W
Plat No. 44 Twp. 15N Rge. 7W	Plat No. 53 Twp. 14N Rge. 6W	Plat No. Twp. Rge.

Information From:

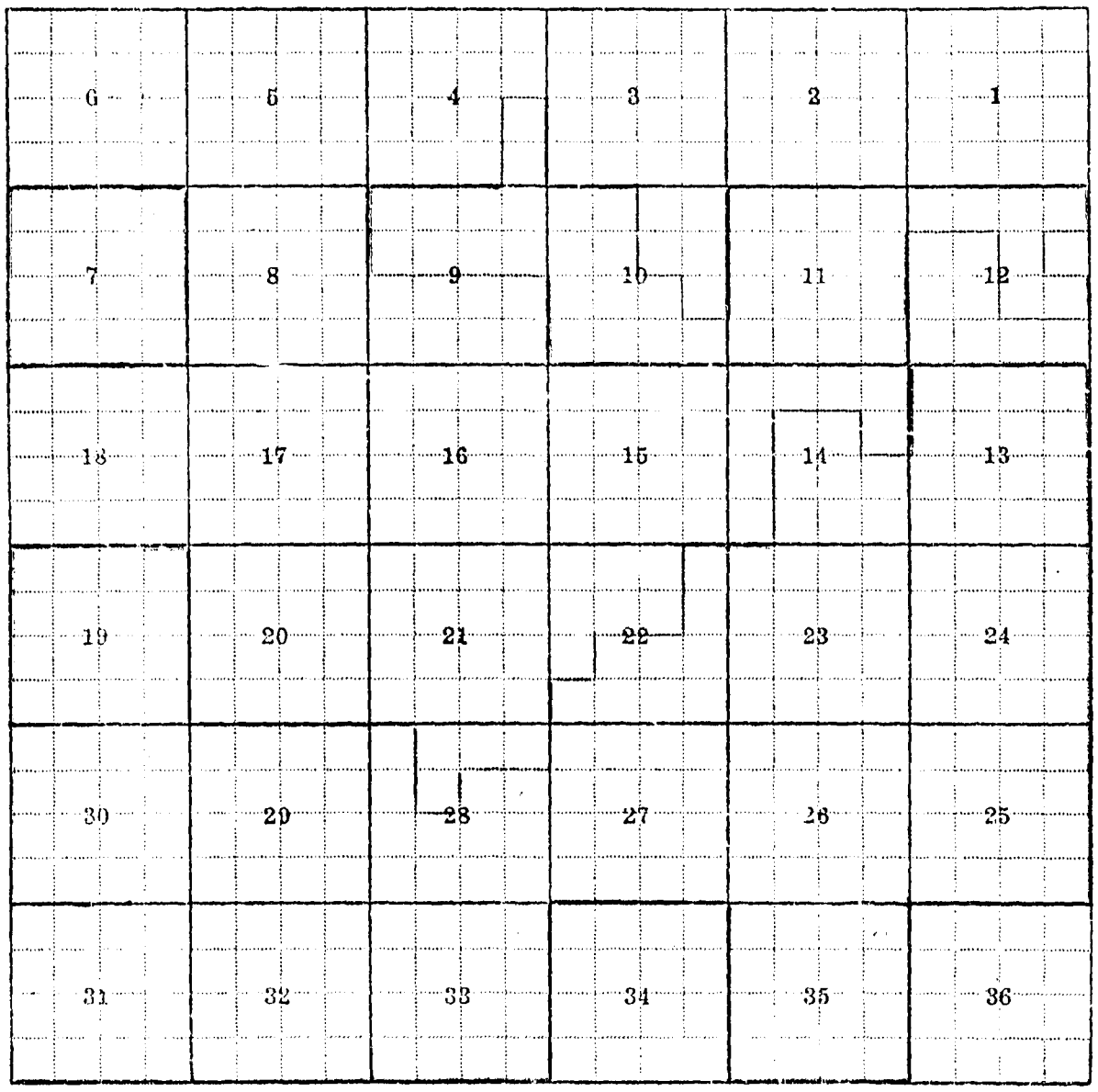

4-B, 7-A, 9-A, 10-B, 11-A, 12-A, 13-A, 14-B, 19-A, 22-A, 23-A, 24-A, 25-A, 26-A, 27-A, 28-B, 29-A, 30-A, 31-A, 32-A, 33-A, 35-A.

F-1 A 3M 9-55

County Lewis & Clark

STATE OF MONTANA
STATE ENGINEERS OFFICE
Water Resources Survey

T. 14N R. 5W Plat No. 51

Form Checked: Date

Photo No.

By

Legal Land Owner United States of America

Address:

Operator

Address:

Water is delivered by: 1. Private System, 2. Ditch Company, 3. State Project, 4. Federal Project, 5. Irrigation District

If under Ditch Company, Irrigation District, or Government Project, state the number of shares or inches, acre feet, as the case may be in said system

App. No. Decree No.	NAME OF APPROPRIATOR TO WHOM DECREED	NAME OF STREAM	Date App. Date Priority	Miner's Inches	In Use	NAME OF DITCH (Water Delivered By)	No.	R/F	P/G/S	Present Irr. Acres	Irrigable Acres
A-170	C. E. Akin	Burnt Run Cr. (S.F. Lyons Creek)	8-25-02	50							
A-716	Gust & Andrew Lund	Lake Creek	8-24-91	540							
A-764	C. E. Akin	Lyons Creek (So. Fk.)	8-25-02	100							
A-765	C. E. Akin	Lyons Creek (S.F.)	8-25-02	75							

NOTE: R—Denotes Regular Irrigation. F—Flood Irrigation. P—Water diverted by means of pumping. G—Water diverted by gravity. S—Stored Water.

Condition of System Topography River Basin

Adequate Supply: Yes No Explain

Remarks

Also in:	Plat No.	Twp.	Rge.	Plat No.	Twp.	Rge.	Plat No.	Twp.	Rge.
	Plat No.	Twp.	Rge.	Plat No.	Twp.	Rge.	Plat No.	Twp.	Rge.

Information From:

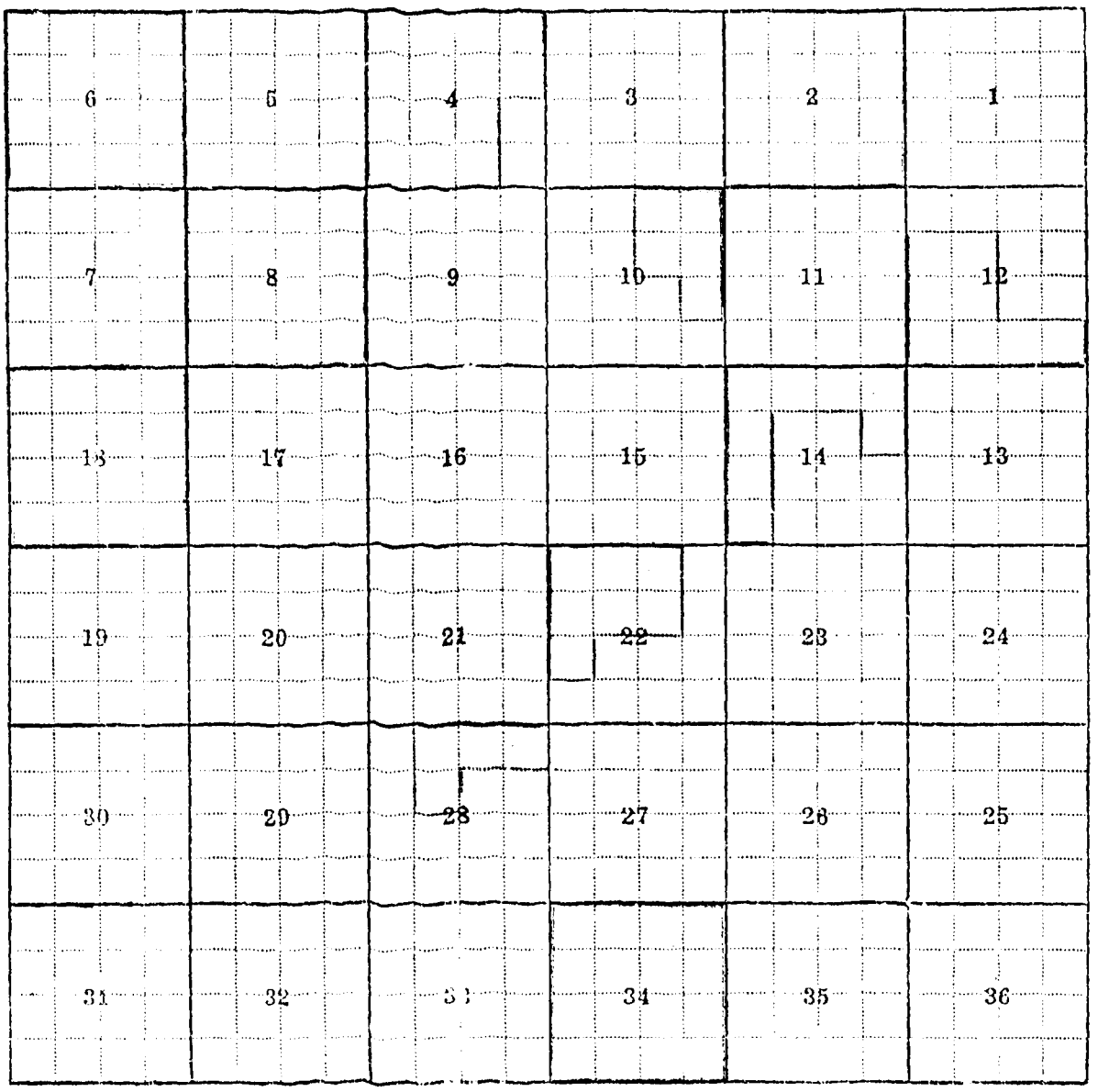

2-A, 4-A, 6-A, 8-A, 10-A, 12-B, 14-A, 18-A, 22-B, 28-A, 34-A.

55

T14N R4W

F I A 3M 9 55

County Lewis & Clark

STATE OF MONTANA

STATE ENGINEERS OFFICE

Water Resources Survey

T 14N R 4W File No. 55

Field Checked Date 10-5-56

Sheet No. 55-16, 44-50

By Vaughn Chadbourne

Legal Land Owner Lieth C. Barnes

Address Craig, Montana

Operator

Address

Water is delivered by 1 Private System, 2 Ditch Company, 3 Pick Proj., 4 Federal Project, 5 Irrigation Dist.

If under Ditch Company, Irrigation District, or Government Project, state the number of shares or inches, acre feet, as the case may be in said system

App. No. Decree No.	NAME OF APPROPRIATOR TO WHOM DECREED	NAME OF STREAM	Date App. Date Priority	Miner's Inches	In Use	NAME OF DITCH (Water Delivered By)	No.	R/F	P/G/S	Present Irr. Acres	Irrigable Acres
A-768	William V. Barnes	Lyons Creek	7-13-11	100	No						
A-777	Sophia A. Iuk	Lyons Creek	5-24-01	2000	No						
A-1327A	Mont. Central R.R. Company	Spring Creek	3-15-00	2		Stock Water					

NOTE: R—Denotes Regular Irrigation. F—Flood irrigation. P—Water diverted by means of pumping. G—Water diverted by gravity. S—Stored Water.

Condition of System ..... Topography ..... River Basin .....

Adequate Supply: Yes ..... No ..... Explain .....

Remarks .....

Also in: Plat No.	Twp.	Rge.	Plat No.	Twp.	Rge.	Plat No.	Twp.	Rge.
Plat No.	Twp.	Rge.	Plat No.	Twp.	Rge.	Plat No.	Twp.	Rge.

Information From:

Martin Lee & Field Survey

6	5	4	3	2	1
7	8	9	10	11	12
18	17	16	15	14	13
19	20	21	22	23	24
30	29	28	27	26	25
31	32	33	34	35	36

15-A, 17-A, 19-A, 21-A, 29-A

F L A 3M 9 55

County Lewis & Clark

Form Checked, Date 10-5-56

By Vaughn Chadbourne

STATE OF MONTANA

STATE ENGINEERS OFFICE

Water Resources Survey

Section 3

T 14N R 4W Plat No. 55

Photo No. 55-17

Legal Land Owner Martin & Bessie Lee Address

Operator Martin Lee Address Wolf Creek, Montana

Water is delivered by: 1. Private System, 2. Ditch Company, 3. State Project, 4. Federal Project, 5. Irrigation Dist.

If under Ditch Company, Irrigation District, or Government Project state the number of shares or inches, acre feet, as the case may be in said system

App. No. Decree No.	NAME OF APPROPRIATOR TO WHOM DECREED	NAME OF STREAM	Date App. Date Priority	Miner's Inches	In Use	NAME OF DITCH (Water Delivered By)	No.	R/F	P/G/S	Present Irr. Acres	Irrigable Acres
A-1190	Martin & Bessie Lee	Sheep Creek	5-15-38	100	No						

NOTE: R—Denotes Regular Irrigation. F—Flood Irrigation. P—Water diverted by means of pumping. G—Water diverted by gravity. S—Stored Water.

Condition of System ..... Topography ..... River Basin .....

Adequate Supply: Yes ..... No ..... Explain .....

Remarks .....

Also in: Plat No. ..... Twp. ..... Rge.	Plat No. ..... Twp. ..... Rge.	Plat No. ..... Twp. ..... Rge. .....
Plat No. ..... Twp. ..... Rge.	Plat No. ..... Twp. ..... Rge.	Plat No. ..... Twp. ..... Rge. .....

Information From:

.....

6	5	4	3	2	1
7	8	9	10	11	12
18	17	16	15	14	13
19	20	21	22	23	24
30	29	28	27	26	25
31	32	33	34	35	36

14-A

FLA 3M 9-55

County Lewis & Clark

Form Checked: Date 10-5-56

By Vaughn Chadbourne

STATE OF MONTANA
STATE ENGINEERS OFFICE
Water Resources Survey

T. 14N R. 4W Plat No. 55

Photo No.

Legal Land Owner Montana, State of Address

Operator Address

Water is delivered by: 1. Private System. 2. Ditch Company. 3. State Project. 4. Federal Project. 5. Irrigation Dist.

If under Ditch Company, Irrigation District, or Government Project, state the number of shares or inches, acre feet, as the case may be in said system

App. No. Decree No.	NAME OF APPROPRIATOR TO WHOM DECREED	NAME OF STREAM	Date App. Date Priority	Miner's Inches	In Use	NAME OF DITCH (Water Delivered By)	No.	R/F	P/G/S	Present Irr. Acres	Irrigable Acres
A-2019	John Sucin	Unnamed Spring	3-25-18	10		Stock Water					

NOTE: R—Denotes Regular Irrigation. F—Flood Irrigation. P—Water diverted by means of pumping. G—Water diverted by gravity. S—Stored Water.

Condition of System Topography River Basin

Adequate Supply: Yes No Explain

Remarks

Also in:								
Plat No.	Twp.	Rge.	Plat No.	Twp.	Rge.	Plat No.	Twp.	Rge.
Plat No.	Twp.	Rge.	Plat No.	Twp.	Rge.	Plat No.	Twp.	Rge.

Information From:

Martin Lee & Field Survey

6	5	4	3	2	1
7	8	9	10	11	12
18	17	16	15	14	13
19	20	21	22	23	24
30	29	28	27	26	25
31	32	33	34	35	36

9-B, 16-A, 18-A, 29-A, 30-A, 36-A

F I A 3M 9 55

County Lewis & Clark

Form Checked, Date 10-4-56

By Vaughn Chadbourne

STATE OF MONTANA

STATE ENGINEERS OFFICE

Water Resources Survey

T. 14N R. 4W. Plat No. 55

Photo No. 44-53, 44-52

Legal Land Owner Matilda V. Murphy Address

Operator Address

Water is delivered by: 1 Private System, 2 Ditch Company, 3 State Project, 4 Federal Project, 5 Irrigation Dist.

If under Ditch Company, Irrigation District, or Government Project, state the number of shares or inches, acre feet, as the case may be in said system

App. No. Decree No.	NAME OF APPROPRIATOR TO WHOM DECREED	NAME OF STREAM	Date App. Date Priority	Miner's Inches	In Use	NAME OF DITCH (Water Delivered By)	No.	R/C	P/G/S	Present Irr. Acres	Irrigable Acres
A-1192	John E. Murphy	Sheep Creek	6-25-32	50	No						

NOTE: R—Denotes Regular Irrigation. F—Flood Irrigation. P—Water diverted by means of pumping. G—Water diverted by gravity. S—Stored Water.

Condition of System Topography River Basin

Adequate Supply: Yes No Explain

Remarks

Also in: Plat No. Twp. Rge.	Plat No. Twp. Rge.	Plat No. Twp. Rge.
Plat No. Twp. Rge.	Plat No. Twp. Rge.	Plat No. Twp. Rge.

Information From:

Martin Lee

6	5	4	3	2	1
7	8	9	10	11	12
18	17	16	15	14	13
19	20	21	22	23	24
30	29	28	27	26	25
31	32	33	34	35	36

24-B, 26-B

F I A 3M-9-55

County Lewis & Clark

Form Checked: Date 10-5-56

By Vaughn Chadbourne

STATE OF MONTANA

STATE ENGINEERS OFFICE

Water Resources Survey

Sheet 3

T. 14N R. 4W Plat No. 55

Photo No. 55-13, 44-52

Legal Land Owner Irvin H. Rieke Address

Operator Address

Water is delivered by: 1. Private System, 2. Ditch Company, 3. State Project, 4. Federal Project, 5. Irrigation District

If under Ditch Company, Irrigation District, or Government Project, state the number of shares or inches, acre feet, as the case may be in said system

App. No. Decree No.	NAME OF APPROPRIATOR TO WHOM DECREED	NAME OF STREAM	Date App. Date Priority	Miner's Inches	In Use	NAME OF DITCH (Water Delivered By)	No.	R/F	P/G/S	Present Irr. Acres	Irrigable Acres
A-769	William V. Bornes	Lyons Creek	7-13-11	100	No						

NOTE: R—Denotes Regular Irrigation. F—Flood Irrigation. P—Water diverted by means of pumping. G—Water diverted by gravity. S—Stored Water.

Condition of System Topography River Basin

Adequate Supply: Yes No Explain

Remarks

Also in: Plat No. 56 Twp. 14N Rge. 3W	Plat No. Twp. Rge.	Plat No. Twp. Rge.	Information From:
Plat No. Twp. Rge.	Plat No. Twp. Rge.	Plat No. Twp. Rge.	Martin Lee

6	5	4	3	2	1
7	8	9	10	11	12
18	17	16	15	14	13
19	20	21	22	23	24
30	29	28	27	26	25
31	32	33	34	35	36

13-A, 25-A

F I A 3M 9 55

County Lewis & Clark

Form Checked: Date 8-23-56 & 9-1956

By V. Chadbourne & D. Pouliot

STATE OF MONTANA
STATE ENGINEERS OFFICE
Water Resources Survey

T. 14N R. 4W Plat No. 55

Photo No. 55-16, 55-17, 44-51, 44-33, 44-25, 44-52

Legal Land Owner Nicholas C. Wirth Address Wolf Creek, Montana

Operator Same Address Same

Water is delivered by: - 1 Private System, 2 Ditch Company, 3 State Project, 4 Federal Project, 5 Irrigation District

If under Ditch Company, Irrigation District, or Government Project, state the number of shares or inches, acre feet, as the case may be in said system

App. No. Decree No.	NAME OF APPROPRIATOR TO WHOM DECREED	NAME OF STREAM	Date App. Date Priority	Miner's Inches	In Use	NAME OF DITCH (Water Delivered By)	No.	R/F	P/G/S	Present Irr. Acres	Irrigable Acres
A-1016	Wm. Kisselpaugh	Prickly Pear Creek	8-15-92	500	500	McDonald Ditch	1	R	G)	10	0
A-1020	Albian McDonald	Prickly Pear Creek	6-18-01	240	240	McDonald Ditch	1	R	G)		
A-754	Harland J. Herrin	Long Coulee	6-9-02	150		Stock Water					
A-1337	Charles Wirth	Spring Creek	5-1-05	10		Stock Water					
A-1648	Leon Boisseau	Wolf Creek	4-13-00	200	100	Boisseau Ditch	1	F	G	7	0

NOTE: R—Denotes Regular Irrigation. F—Flood Irrigation. P—Water diverted by means of pumping. G—Water diverted by gravity. S—Stored Water.

Condition of System Topography 1st bench River Basin Missouri River, Wolf Creek, Little Prickly Pear Creek

Adequate Supply: Yes x No Explain Sufficient Prickly Pear water, but not Wolf Creek water as Wolf Creek runs but Little water after spring run-off

Remarks

Also in:								
Plat No. 62	Twp. 13N	Rge. 5W	Plat No. 47	Twp. 15N	Rge. 4W	Plat No.	Twp.	Rge.
Plat No. 63	Twp. 13N	Rge. 4W	Plat No.	Twp.	Rge.	Plat No.	Twp.	Rge.

Information From:

Don Wirth

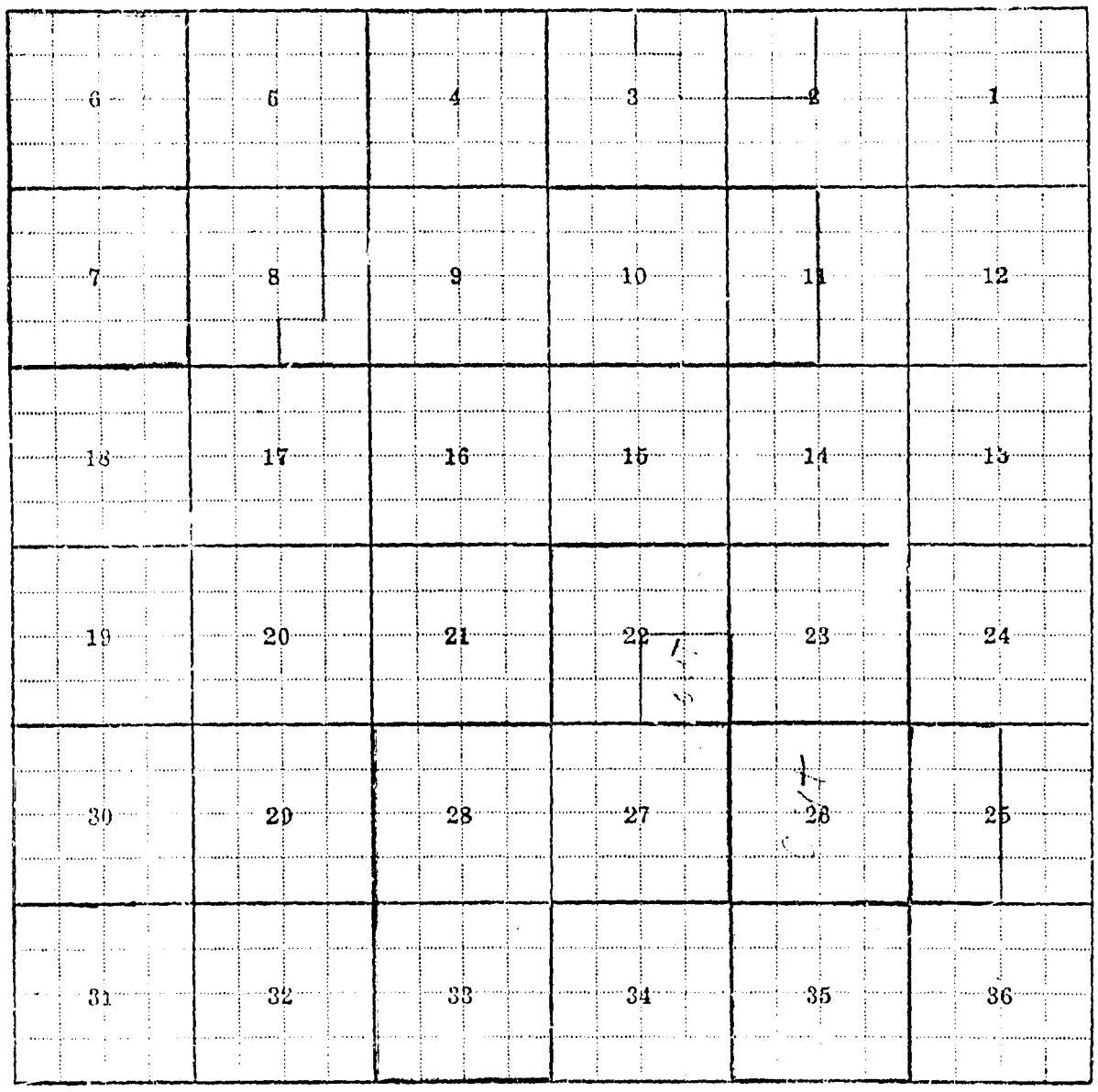

2-B, 3-A, 4-A, 6-A, 7-A, 8-A, 9-A, 10-A, 11-B, 22-A, 23-A, 25-B, 27-A, 28-A, 33-A, 35-A.

56

T14N-R3W

F L A 3M 9 55

County Lewis & Clark

STATE OF MONTANA

STATE ENGINEERS OFFICE

Water Resources Survey

T R N R3W Plat No. 56

Form Checked: Date 9-27-56

Sheet No.

By Ted Neuman

Legal Land Owner Janet E. Bryan (Heartooth Ranch)

Address

Operator

Address

Water is delivered by: 1. Private System. 2. Ditch Company. 3. State Project. 4. Federal Project. 5. Irrigation District.

If under Ditch Company, Irrigation District, or Government Project, state the number of shares or inches, acre feet, as the case may be in said system

App. No. Decree No.	NAME OF APPROPRIATOR TO WHOM DECREED	NAME OF STREAM	Date App. Date Priority	Miner's Inches	In Use	NAME OF DITCH (Water Delivered By)	No.	R/F	P/G/S	Present Irr. Acres	Irrigable Acres
A-288	J. A. Brewer	Cottonwood Creek	7-10-02	150	No						
A-1339	Allen, J. C. & E. G. & Mary Bullard	Big Spring Creek	1-- --96	200	No						
A-1311	Joseph A. Widmer et al	Big Spring Creek	6-20-94	150	No						
A-921	Wm. E. Walker	Ox Box Creek	1-6-02	150	No						

NOTE: R—Denotes Regular Irrigation. F—Flood Irrigation. P—Water diverted by means of pumping. G—Water diverted by gravity. S—Stored Water.

Condition of System Topography River Basin

Adequate Supply: Yes No Explain

Remarks

Also in:					
Plat No. [illegible]	Twp. [illegible]	Rge. [illegible]	Plat No. [illegible]	Twp. [illegible]	Rge. [illegible]
Plat No. [illegible]	Twp. [illegible]	Rge. [illegible]	Plat No.	Twp.	Rge.

Plat No.	Twp.	Rge.
Plat No.	Twp.	Rge.

Information From:

W. C. Bryan

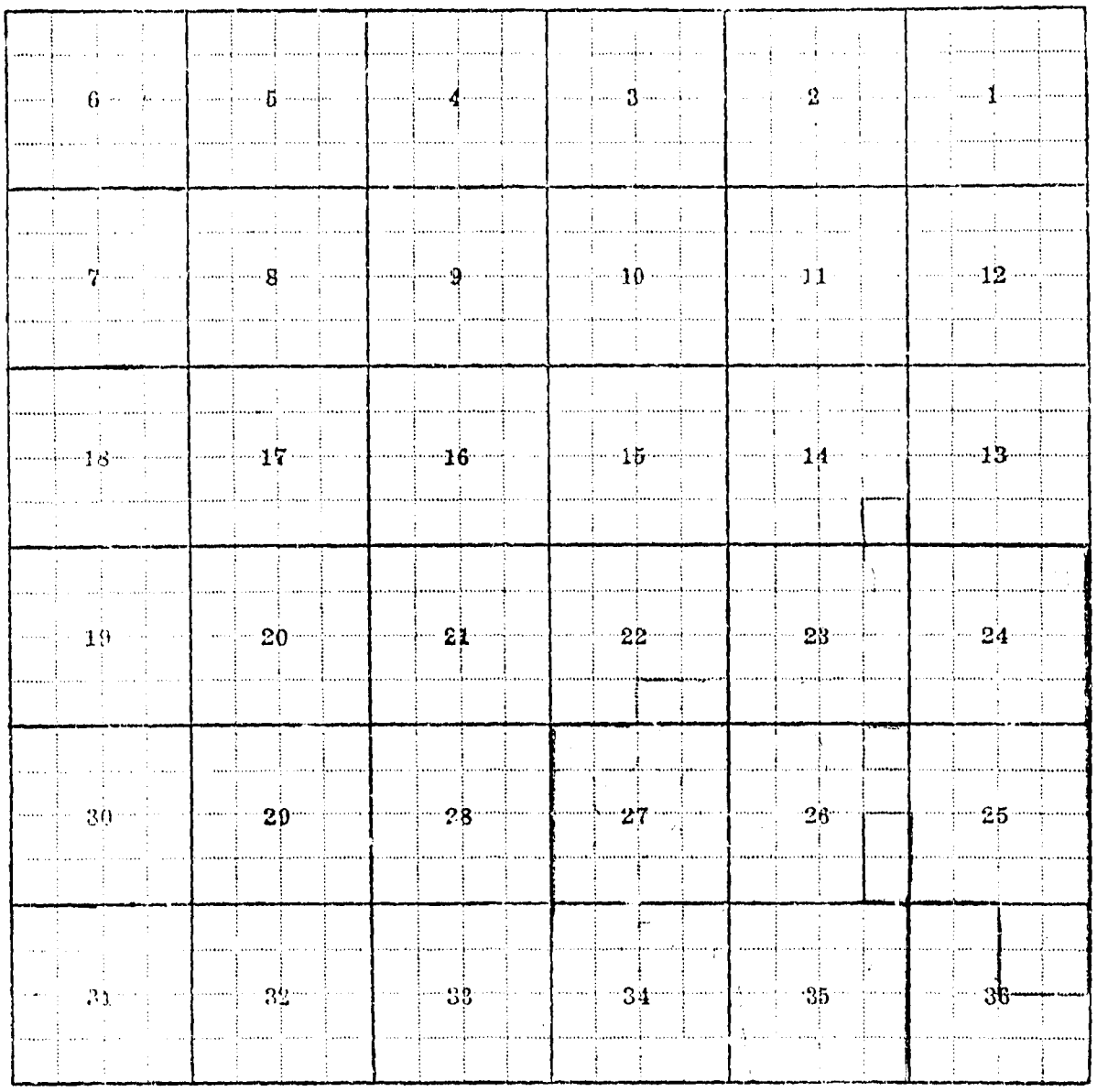

14-C, 22-C, 23-A, 24-A, 25-A, 26-B, 27-A, 34-A, 35-A, 36-A.

F I A 3M 9 55

County Lewis & Clark

Form Checked: Date 8-23-56

By Ted Neuman

STATE OF MONTANA

STATE ENGINEERS OFFICE

Water Resources Survey

Sheet No. 3

T 14 N R 3 W Plat No. 56

Photo No. 54-183

Legal Land Owner Kenneth R. Burns Address

Operator Clyde Lohti Address Wolf Creek, Montana

Water is delivered by: 1. Private System, 2. Ditch Company, 3. State Project, 4. Federal Project, 5. Irrigation Dist.

If under Ditch Company, Irrigation District, or Government Project, state the number of shares or inches, acre feet, as the case may be in said system

App. No. Decree No.	NAME OF APPROPRIATOR TO WHOM DECREED	NAME OF STREAM	Date App. Date Priority	Miner's Inches	In Use	NAME OF DITCH (Water Delivered By)	No.	R/F	P/G/S	Present Irr. Acres	Irrigable Acres
A-860A	Clyde & Josephine Lohti	Missouri River	5-20-51	40	40	Sprinkler	1	R	P	12	0

NOTE: R—Denotes Regular Irrigation. F—Flood Irrigation. P—Water diverted by means of pumping. G—Water diverted by gravity. S—Stored Water.

Condition of System Good Topography Bottom River Basin Missouri River

Adequate Supply: Yes X No Explain

Remarks Irrigates by sprinkling with portable, gasoline driven pump.

Also in: Plat No 40 Twp. 15N Rge. 3W	Plat No. Twp. Rge.	Plat No. Twp. Rge.
Plat No. Twp. Rge.	Plat No. Twp. Rge.	Plat No. Twp. Rge.

Information From:

Clyde Lohti

6	5	4	3	2	1
7	8	9	10	11	12
18	17	16	15	14	13
19	20	21	22	23	24
30	29	28	27	26	25
31	32	33	34	35	36

A-E, 5-A

F I A 3M 9-55

County Lewis & Clark

Form Checked: Date 9-21-56

By Ted Neuman

STATE OF MONTANA
STATE ENGINEERS OFFICE
Water Resources Survey

T. 14N R. 3W Plat No. 56

Photo No. 14-63

Legal Land Owner Montana Power Co. Address

Operator Irvin H. Ricke Address Wolf Creek, Montana

Water is delivered by: 1. Private System, 2. Ditch Company, 3. State Project, 4. Federal Project, 5. Irrigation District

If under Ditch Company, Irrigation District, or Government Project, state the number of shares or inches, acre feet, as the case may be in said system

App. No. Decree No.	NAME OF APPROPRIATOR TO WHOM DECREED	NAME OF STREAM	Date App. Date Priority	Miner's Inches	In Use	NAME OF DITCH (Water Delivered By)	No.	R/F	P/G/S	Present Irr. Acres	Irrigable Acres
[illegible]		Missouri River				Oxbow Ditches & Pipes	1	R	P	44	0

NOTE: R—Denotes Regular Irrigation. F—Flood Irrigation. P—Water diverted by means of pumping. G—Water diverted by gravity. S—Stored Water.

Condition of System Fair Topography Bench River Basin Missouri River

Adequate Supply: Yes X No Explain

Remarks Ricke irrigates some Montana Power Co. land in Section 8

Also in: Plat No. 72 Twp. 12N Rge. 3W	Plat No. 81 Twp. 14N Rge. 3W	Plat No. Twp. Rge.
Plat No. 73 Twp. 12N Rge. 2W	Plat No. Twp. Rge.	Plat No. Twp. Rge.

Information From:

Irvin Ricke

6	5	4	3	2	1
7	8	9	10	11	12
18	17	16	15	14	13
19	20	21	22	23	24
30	29	28	27	26	25
31	32	33	34	35	36

B-A

F I A 3M-9 55

County Lewis & Clark

Form Checked, Date 9-21-56

By Ted Neuman

STATE OF MONTANA

STATE ENGINEERS OFFICE

Water Resources Survey

T 14N R 3W Plat No. 56

Photo No. 44-63T

Legal Land Owner Irvin H. Rieke

Address Wolf Creek, Montana

Operator same

Address

Water is delivered by: 1. Private System, 2. Ditch Company, 3. State Project, 4. Federal Project, 5. Irrigation Dist.

If under Ditch Company, Irrigation District, or Government Project, state the number of shares or inches, acre feet, as the case may be in said system

App. No. Decree No.	NAME OF APPROPRIATOR TO WHOM DECREED	NAME OF STREAM	Date App. Date Priority	Miner's Inches	In Use	NAME OF DITCH (Water Delivered By)	No.	R/F	P/G/S	Present Irr. Acres	Irrigable Acres
A-1791	William Williams	Spring Gulch	6---82	100	?						
A-503	Natan S. Westel	Falls Gulch & Timber Gulch	5-25-82	600	600	Oxbow Ditches & Pipes	1	R	G	50	0
		Missouri River				OxBow Ditches & Pipes	1	R	P	125	0

NOTE: R—Denotes Regular Irrigation. F—Flood Irrigation. P—Water diverted by means of pumping. G—Water S—Stored Water.

Condition of System Fair Topography Bench Missouri River

Adequate Supply: Yes X No Explain

Remarks 1000 H.P. electric pump from lake. Also portable sprinkler, ditches & Pipe. [illegible] water rights. Next year Clyde Lohti will irrigate this place.

Also in: Plat No. 55 Twp. 14N Rge. 3W	Plat No. Twp. Rge.	Plat No. Twp. Rge.
Plat No. Twp. Rge.	Plat No. Twp. Rge.	Plat No. Twp. Rge.

Information From:

Irvin Rieke

6	5	4	3	2	1
7	8	9	10	11	12
18	17	16	15	14	13
19	20	21	22	23	24
30	29	28	27	26	25
31	32	33	34	35	36

6-B, 7-A, 8-C, 9-C, 17-A, 19-A, 21-A, 28-A, 29-A, 31-A

F I A 3M 9-55

County Lewis & Clark

Form Checked: Date 9-27-56

By Ted Neuman

STATE OF MONTANA
STATE ENGINEERS OFFICE
Water Resources Survey

T. 14N R. 3W Hat No. 56

Photo Date 11-65

Legal Land Owner Sterling Ranch Co. Address

Operator Address

Water is delivered by: 1. Private System. 2. Ditch Company. 3. State Project. 4. Federal Project. 5. Irrigation Dist.

If under Ditch Company, Irrigation District, or Government Project, state the number of shares or inches, acre feet, as the case may be in said system

App. No. Decree No.	NAME OF APPROPRIATOR TO WHOM DECREED	NAME OF STREAM	Date App. Date Priority	Miner's Inches	In Use	NAME OF DITCH (Water Delivered By)	No.	R/F	P/G/S	Present Irr. Acres	Irrigable Acres
A-1733	Thomas F. Wright	Unnamed Creek	9-8-13	240	No			--			

NOTE: R—Denotes Regular Irrigation. F—Flood Irrigation. P—Water diverted by means of pumping. G—Water diverted by gravity. S—Stored Water.

Condition of System Topography River Basin

Adequate Supply: Yes No Explain

Remarks

Also in: Plat No. 18 Twp. 15N Rge. 3W	Plat No. Twp. Rge.	Plat No. Twp. Rge.
Plat No. 57 Twp. 14N Rge. 2W	Plat No. Twp. Rge.	Plat No. Twp. Rge.

Information From:

Mrs. Jack Sterling

6	5	4	3	2	1
7	8	9	10	11	12
18	17	16	15	14	13
19	20	21	22	23	24
30	29	28	27	26	25
31	32	33	34	35	36

1-A, 2-A, 3-A, 4-D, 5-C, 11-A, 12-A, 13-A

FHA 3M-9-55

County Lewis & Clark

STATE OF MONTANA
STATE ENGINEERS OFFICE
Water Resources Survey

T. 14N R. 3W Plat No. 56

Form Checked: Date 9-27-56

Photo No. 44-82

By Ted Neuman

Legal Land Owner Alfred E. & Marie K. Teddy

Address Great Falls, Montana (Teddy's Bakery)

Operator

Address

Water is delivered by: - 1. Private System. 2. Ditch Company. 3. State Project. 4. Federal Project. 5. Irrigation District.

If under Ditch Company, Irrigation District, or Government Project, state the number of shares or inches, acre feet, as the case may be in said system

App. No. Decree No.	NAME OF APPROPRIATOR TO WHOM DECREED	NAME OF STREAM	Date App. Date Priority	Miner's Inches	In Use	NAME OF DITCH (Water Delivered By)	No.	R/F	P/G/S	Present Irr. Acres	Irrigable Acres
A-1338	Thomas F. Wright	Spring Creek	2-28-14	100	No	Wright Ditch	1	F	G	0	12

NOTE: R—Denotes Regular Irrigation. F—Flood Irrigation. P—Water diverted by means of pumping. G—Water diverted by gravity. S—Stored Water.

Condition of System Poor Topography Sidehill River Basin Missouri River, Spring Cr.

Adequate Supply: Yes No X Explain not enough water

Remarks Potential

Also in:	Plat No.	Twp.	Rge.	Plat No.	Twp.	Rge.	Plat No.	Twp.	Rge.
	Plat No.	Twp.	Rge.	Plat No.	Twp.	Rge.	Plat No.	Twp.	Rge.

Information From:

Clyde Lohti

6	5	4	3	2	1
7	8	9	10	11	12
18	17	16	15	14	13
19	20	21	22	23	24
30	29	28	27	26	25
31	32	33	34	35	36

T14N-R2W

FT A 3M 9 55

County [illegible]

Plat No. [illegible]

STATE OF MONTANA

STATE ENGINEERS OFFICE

Water Resources Survey

Form Checked: Date [illegible]

By [illegible]

Legal Land Owner [illegible]

Address [illegible], Helena, Montana

Operator

Address

Water is delivered by: 1. Private System, 2. Ditch Company, 3. State Project, 4. Federal Project, 5. Irrigation District

If under Ditch Company, Irrigation District, or Government Project, state the number of shares or inches, acre feet, as the case may be in said system

App. No. Decree No.	NAME OF APPROPRIATOR TO WHOM DECREED	NAME OF STREAM	Date App. Date Priority	Miner's Inches	In Use	NAME OF DITCH (Water Delivered By)	No.	R/F	P/G/S	Present Irr. Acres	Irrigable Acres
[illegible]	Brewer, [illegible]	Cottonwood Creek	[illegible]	300	No						
[illegible]	[illegible], [illegible]	Cottonwood Creek	[illegible]	100	No						
[illegible]	Bear Tooth [illegible] Co.	Elkhorn Creek	3-1-75	600	No						
[illegible]	Bear Tooth [illegible] Co.	Elkhorn Creek	3-1-76	600	No						
[illegible]	Carpenter, [illegible]	S. F. Elkhorn Creek	[illegible]-1-76	100	No						
[illegible]	Forbes, [illegible]	Elkhorn Creek	5-10-80	1[illegible]4	No						
[illegible]	Gibson, [illegible]	Elkhorn Creek	[illegible]-1-81	500	No						
[illegible]	Wright, Richard [illegible], Jr.	Elkhorn Creek	[illegible]	300	No						
[illegible]	Carpenter, Geo. F.	Sulphur Creek	1-15-03	300	No						
[illegible]	Carpenter, Geo. F.	Hot Spring Creek	5-1-06	5	No						
1791	Brewer, Katherine [illegible]	Hot Spring	5-17-03	75		Stock Water					

NOTE: R—Denotes Regular Irrigation. F—Flood Irrigation. P—Water diverted by means of pumping. G—Water diverted by gravity. S—Stored Water.

Condition of System ..... Topography ..... River Basin .....

Adequate Supply: Yes ..... No ..... Explain .....

Remarks .....

Also in: Plat No. [illegible] Twp. [illegible] Rge. [illegible]	Plat No. [illegible] Twp. [illegible] Rge. [illegible]	Plat No. ..... Twp. ..... Rge. .....
Plat No. [illegible] Twp. [illegible] Rge. [illegible]	Plat No. ..... Twp. ..... Rge.	Plat No. ..... Twp. ..... Rge. .....

Information From:

[illegible] Bryant

6	5	4	3	2	1
7	8	9	10 OUT	11	12
18	17	16	15	14	13
19	20	21	22	23	24
30	29	28	27	26	25
31	32	33	34	35	36

[illegible], 10-[illegible], 11-[illegible], 15-[illegible], 16-B, 17-A, 18-B, 19-[illegible], 20-B, 21-[illegible], 22-[illegible], 25-A, 26-[illegible], 27-A, 28-[illegible], 29-A, 30-A, 31-A, 32-A, 33-A, 34-B, 35-A.

FLA 3M 9 55

County Lewis and Clark

Form Checked, Date 10-27-50

By T. Newbill

STATE OF MONTANA

STATE ENGINEERS OFFICE

Water Resources Survey

T. 14N R. 2W Plat No. 57

Plate No.

Legal Land Owner Sterling Ranch Co. Address: R. R., Helena, Montana

Operator: Address:

Water is delivered by: 1. Private System. 2. Ditch Company. 3. State Project. 4. Federal Project. 5. Irrigation Dist.

If under Ditch Company, Irrigation District, or Government Project, state the number of shares or inches, acre feet, as the case may be in said system

App. No. Decree No.	NAME OF APPROPRIATOR TO WHOM DECREED	NAME OF STREAM	Date App. Date Priority	Miner's Inches	In Use	NAME OF DITCH (Water Delivered By)	No.	R/F	P/G/S	Present Irr. Acres	Irrigable Acres
5-121	Lewis, Milton	Dog Creek	5-25-03	50	No						
5-519	Lewis, Milton	Great Coulee	5-25-03	50	No						
5-639	Lewis, Milton	W. Fork Coulee	5-25-03	50	No						
5-2057	Lewis, Milton	Unnamed Lakes & Res.	5-25-03	50	No						
5-2058	Lewis, Milton	Unnamed Lakes & Res.	5-25-03	50	No						
5-2059	Lewis, Milton	Unnamed Lakes & Res.	5-25-03	50	No						

NOTE: R—Denotes Regular Irrigation. F—Flood Irrigation. P—Water diverted by means of pumping. G—Water diverted by gravity. S—Stored Water.

Condition of System Topography River Basin

Adequate Supply: Yes No Explain

Remarks

Also in:	Plat No. 16 Twp. 15N Rge. 3W	Plat No. Twp. Rge.	Plat No. Twp. Rge.
	Plat No. 56 Twp. 14N Rge. 3W	Plat No. Twp. Rge.	Plat No. Twp. Rge.

Information From:

Mrs. Jack Sterling

6	5	4	3	2	1
7	8	9	10	11	12
18	17	16	15	14	13
19	20	21	22	23	24
30	29	28	27	26	25
31	32	33	34	35	36

30

T13N-R9W

F L A 3M-9-55

County Lewis and Clark

Form Checked: Date

By

STATE OF MONTANA

STATE ENGINEERS OFFICE

Water Resources Survey

T. 13 N. R. 9 W. Plat No. 30

Photo No. 5070

Legal Land Owner W. H. Armstrong & J. L. Cooper

Address Helena, Montana

Operator

Address

Water is delivered by: 1. Private System, 2. Ditch Company, 3. State Project, 4. Federal Project, 5. Irrigation District

If under Ditch Company, Irrigation District, or Government Project, state the number of shares or inches, acre feet, as the case may be in said system

App. No. Decree No.	NAME OF APPROPRIATOR TO WHOM DECREED	NAME OF STREAM	Date App. Date Priority	Miner's Inches	In Use	NAME OF DITCH (Water Delivered By)	No.	R/F	P/G/S	Present Irr. Acres	Irrigable Acres
A-1031	Armstrick, Leo. J.	Willow Creek	5-30-19	[illegible]		Stock Water					

NOTE: R—Denotes Regular Irrigation. F—Flood Irrigation. P—Water diverted by means of pumping. G—Water diverted by gravity. S—Stored Water.

Condition of System Topography River Basin

Adequate Supply: Yes No Explain

Remarks

Also in: Plat No. Twp. Rge.	Plat No. Twp. Rge.	Plat No. Twp. Rge.
Plat No. Twp. Rge.	Plat No. Twp. Rge.	Plat No. Twp. Rge.

Information From:

Field survey

6	5	4	3	2	1
7	8	9	10	11	12
18	17	16	15	14	13
19	20	21	22	23	24
30	29	28	27	26	25
31	32	33	34	35	36

Note.

F T A 53 T 62 D 46

County [illegible] Plat No. [illegible]

Farm Checked: Date [illegible] Index No.

By

STATE OF MONTANA
STATE ENGINEERS OFFICE
Water Resources Survey

Legal Land Owner [illegible] Address

Operator Address

Water is delivered by 1. Private Ditch. 2. Ditch Company. 3. State Project. 4. Federal Project. Irrigation District

App. No. Decree No.	NAME OF APPROPRIATOR TO WHOM DECREED	NAME OF STREAM	Date App. Date Priorit.	Miners Inches	Ft. Sec	NAME OF DITCH Water Delivered By	No.	R F	Present Irr. Acres	Irrigable Acres
[illegible]	[illegible]	[illegible]	[illegible]	[illegible]						

NOTE: R—Denotes Regular Irrigation. F—Flood Irrigation.

Adequate Supply: Yes No Explain

Remarks

River Basin

Also in: Plat No.	Twp.	Rge.	Plat No.	Twp.	Rge.	Plat No.	Twp.	Rge.
Plat No.	Twp.	Rge.	Plat No.	Twp.	Rge.	Plat No.	Twp.	Rge.

Information From:

Land Ownership

F I A 3M 9 55

County [illegible]

Form Checked: Date

By

STATE OF MONTANA

STATE E[illegible] NEERS OFFICE

Water Resources Survey

[illegible] 3

T. [illegible] Plat No. [illegible]

Photo Ex. Note

Legal Land Owner Montana, state of

Address [illegible]

Operator

Address

Water is delivered by: 1. Private System. 2. Ditch Company. 3. State Project. 4. Federal Project. 5. Irrigation Dist.

If under Ditch Company, Irrigation District, or Government Project, state the number of shares or inches, acre feet, as the case may be in said system

App. No. Decree No.	NAME OF APPROPRIATOR TO WHOM DECREED	NAME OF STREAM	Date App. Date Priority	Miner's Inches	In Use	NAME OF DITCH (Water Delivered By)	No.	R/F	P/G/S	Present Irr. Acres	Irrigable Acres
1-1631	Jonslick, Leo J.	Willow Creek	5-30-19	100				--			

NOTE: R—Denotes Regular Irrigation. F—Flood Irrigation. P—Water diverted by means of pumping. G—Water diverted by gravity. S—Stored Water.

Condition of System Topography River Basin

Adequate Supply: Yes No Explain

Remarks

Also in: Plat No. Twp. Rge.	Plat No. Twp. Rge.	Plat No. Twp. Rge.
Plat No. Twp. Rge.	Plat No. Twp. Rge.	Plat No. Twp. Rge.

Information From:

Field Survey

6	5	4	3	2	1
7	8	9	10	11	12
18	17	16	15	14	13
19	20	21	22	23	24
30	29	28	27	26	25
31	32	33	34	35	36

F I A 2M 9-55

County [illegible] T [illegible] R [illegible] Plat No. [illegible]

Form Checked Date [illegible] File No. [illegible]

By [illegible]

STATE OF MONTANA

STATE ENGINEERS OFFICE

Water Resources Survey

Form 3

Legal Land Owner [illegible] Address [illegible]

Operator [illegible] Address [illegible]

Water is delivered by: 1. Private System, 2. Ditch Company, 3. State Project, 4. Federal Project, 5. Irrigation District

If under Ditch Company, Irrigation District, or Government Project, state the number of shares or inches, acre feet, as the case may be in said system [illegible]

App. No. Decree No.	NAME OF APPROPRIATOR TO WHOM DECREED	NAME OF STREAM	Date App. Date Priority	Miner's Inches	In Use	NAME OF DITCH (Water Delivered By)	No.	R/F	P/G/S	Present Irr. Acres	Irrigable Acres
[illegible]-159[illegible]	[illegible], [illegible]	Mill, Miller Creek	[illegible]-[illegible]-21	50		Stock Water					
[illegible]-1681	[illegible], [illegible]	Miller Creek	[illegible]-[illegible]-19	100		Stock Water					

NOTE: R—Denotes Regular Irrigation. F—Flood Irrigation. P—Water diverted by means of pumping. G—Water diverted by gravity. S—Stored Water.

Condition of System ..... Topography ..... River Basin .....

Adequate Supply: Yes ..... No ..... Explain .....

Remarks .....

Also in: Plat No [illegible] Twp [illegible] Rge [illegible] Plat No ..... Twp ..... Rge	Plat No ..... Twp ..... Rge ..... Plat No ..... Twp ..... Rge	Plat No ..... Twp ..... Rge ..... Plat No ..... Twp ..... Rge .....

Information From:

Field Survey [illegible]

6	5	4	3	2	1
7	8	9	10	11	12
18	17	16	15	14	13
19	20	21	22	23	24
30	29	28	27	26	25
31	32	33	34	35	36

[illegible]