43
T15N-R8W

[illegible] SM 9 55
County: Lewis and Clark

T 15N R 8W Plat No. [illegible]

[illegible] Checked: [illegible] 19 [illegible]

[illegible] ENGINEERS OFFICE
Water Resources Survey

Photo No. [illegible]

By: [illegible]

[illegible] Land Owner: Carroll [illegible] Davenport

Address: Lincoln, Montana

Operator: [illegible]

Address:

Water is deliverd by: 1. Private System, 2. Ditch Company, 3. State Project, 4. Federal Project, 5. Irrigation Dist.

If under Ditch Company, Irrigation District, or Government Project, state the number of shares or inches, acre feet, as the case may be in said system

App. No. Decree No.	NAME OF APPROPRIATOR TO WHOM DECREED	NAME OF STREAM	Date App. Date Priority	Miner's Inches	In Use	NAME OF DITCH (Water Delivered By)	No.	R/F	P/G/S	Present In Acres	Irrigable Acres
[illegible]	Owen Byrnes	Indian Meadow Creek	[illegible]	2 000	2 000	Byrnes Ditch	1	[illegible]	[illegible]	[illegible]	0

NOTE: R—Denotes Regular Irrigation. F—Flood Irrigation. P—Water diverted by means of pumping. G—Water diverted by gravity. S—Stored Water.

Condition of System: Fair Topography: Mountain Meadow River Basin: Columbia River-Indian Meadow Cr.
Adequate Supply: Yes ... No ... Explain ...
Remarks:
Less Gilliamase ditch.

Also in: Plat No. Twp. Rge.	Plat No. Twp. Rge.	Plat No. Twp. Rge.
Plat No. Twp. Rge.	Plat No. Twp. Rge.	Plat No. Twp. Rge.

Information From:
Carroll Davenport

6	5	4	3	2	1
7	8	9	10	11	12
18	17	16	15	14	13
19	20	21	22	23	24
30	29	28	27	26	25
31	32	33	34	35	36

F A 3M 9 55

County [illegible]

Page Checked Date [illegible]

By [illegible]

STATE OF MONTANA

STATE ENGINEERS OFFICE

Water Resources Survey

T[illegible] R[illegible] Plat No. [illegible]

Photo [illegible]

Legal Land Owner [illegible] Address [illegible]

Operator [illegible] Name [illegible] Address [illegible]

Water is deliverd by: 1. Private System. 2. Ditch Company. 3. State Project. 4. Federal Project. 5. Irrigation Dist.

If under Ditch Company, Irrigation District, or Government Project, state the number of shares or inches acre feet as the case may be in said system

App. No. Decree No.	NAME OF APPROPRIATOR TO WHOM DECREED	NAME OF STREAM	Date App. Date Priority	Miner's Inches	In Use	NAME OF DITCH (Water Delivered By)	No.	F/F	P/G/S	Present Irr. Acres	Irrigable Acres
[illegible]	McDonald, D. H.	Big Blackfoot River (Landers Fork)	11-11-[illegible]	500	No						
[illegible]	McDonald, D. H.	Big Blackfoot River	9-11-[illegible]	[illegible]	No						
2[illegible]	McDonald, D. H.	Big Blackfoot River	[illegible]-11-06	500	No						
2[illegible]	McDonald, D. H.	Big Blackfoot River	11-[illegible]	[illegible]	No						

NOTE: R—Denotes Regular Irrigation. F—Flood Irrigation. P—Water diverted by means of pumping. G—Water diverted by gravity. S—Stored Water.

Condition of System ..... Topography ..... River Basin .....

Adequate Supply. Yes ..... No ..... Explain .....

Remarks .....

Also in: Plat No. [illegible] Twp. [illegible] Rge. [illegible]	Plat No. [illegible] Twp. [illegible] Rge. [illegible]	Plat No. [illegible] Twp. [illegible] Rge. [illegible]
Plat No. [illegible] Twp. [illegible] Rge. [illegible]	Plat No. [illegible] Twp. [illegible] Rge. [illegible]	Plat No. [illegible] Twp. [illegible] Rge. [illegible]

Information From:

[illegible] Survey

6	5	4	3	2	1
7	8	9	10	11	12
18	17	16	15	14	13
19	20	21	22	23	24
30	29	28	27	26	25
31	32	33	34	35	36

[illegible]

[illegible]
County [illegible]

Farm Checked, Date [illegible]

By [illegible]

STATE OF MONTANA

STATE ENGINEERS OFFICE

Water Resources Survey

[illegible]

T. [illegible] Plat No. [illegible]

Plat No. [illegible]

Legal Land Owner [illegible] Address [illegible]

Operator [illegible] Address

Water is delivered by: 1. Private System, 2. Ditch Company, 3. State Project, 4. Federal Project, 5. Irrigation Dist.

If under Ditch Company, Irrigation District, or Government Project, state the number of shares or inches, acre feet, as the case may be in said system

App. No. Decree No.	NAME OF APPROPRIATOR TO WHOM DECREED	NAME OF STREAM	Date App. Date Priority	Miner's Inches	In Use	NAME OF DITCH (Water Delivered By)	No.	R/F	P/G/S	Present Irr. Acres	Irrigable Acres
[illegible]	Owen Byrnes	Indian Meadow Creek	[illegible]	2,000	2,000	Byrnes Ditch	1	R	G	2	0

NOTE: R—Denotes Regular Irrigation. F—Flood Irrigation. P—Water diverted by means of pumping. G—Water diverted by gravity. S—Stored Water.

Condition of System [illegible] Topography [illegible] River Basin Columbia River [illegible] Meadow Cr.

Adequate Supply: Yes [illegible] No [illegible] Explain

Remarks [illegible]

Also in: Plat No.	Twp.	Rge.	Plat No.	Twp.	Rge.	Plat No.	Twp.	Rge.
Plat No.	Twp.	Rge.	Plat No.	Twp.	Rge.	Plat No.	Twp.	Rge.

Information From:

Carroll Davenport

6	5	4	3	2	1
7		9	10	11	12
18	17	16	15	14	13
19	20	21	22	23	24
30	29	28	27	26	25
31	32	33	34	35	36

12 -6.

45
T15N-R7W

F I A 3M 9 55
County [illegible]

STATE OF MONTANA
STATE ENGINEERS OFFICE
Water Resources Survey

T15N R7W Plat No. 11

Farm Checked, Date 7-[illegible]

Photo No.

By [illegible]

Legal Land Owner [illegible]

Address

Operator [illegible]

Address Lincoln

Water is deliverd by: 1 Private System 2 [illegible] 3 State Project 4 Federal Project 5 Irrigation District

If under Ditch Company, Irrigation District, or Government Project, state the number of shares or inches, acre feet, as the case may be in said system

App. No. Decree No.	NAME OF APPROPRIATOR TO WHOM DECREED	NAME OF STREAM	Date App. Date Priority	Miner's Inches	In Use	NAME OF DITCH (Water Delivered By)	No.	R/F	P/G/S	Present Irr. Acres	Irrigable Acres
A-1	John Patterson	Alice Creek	7-X-91	500	500	Patterson Ditch	1	R	G	17	0
A-1172	Stella Patterson	Tom's Cr. (Trib to Alice Creek)	7-20-05	500	500	Patterson Ditch	1	R	G	9	0

NOTE: R—Denotes Regular Irrigation. F—Flood Irrigation. P—Water diverted by means of pumping. G—Water diverted by gravity. S—Stored Water.

Condition of System Fair Topography Mountain Meadow River Basin Columbia R., Alice Cr., Tom's Cr. (Alice Cr.)

Adequate Supply: Yes X No Explain

Remarks

Also in: Plat No.	Twp	Rge	Plat No.	Twp	Rge	Plat No.	Twp	Rge
Plat No.	Twp	Rge	Plat No.	Twp	Rge	Plat No.	Twp	Rge

Information From:
Ed. Fickler

6	5	4	3	2	1
7	8	9	10	11	12
18	17	16	15	14	13
19	20	21	22	23	24
30	29	28	27	26	25
31	32	33	34	35	36

1-B, 8-A, 9-B, 30-A, [illegible]

F I A 3M-9-55

County [illegible] Clark

Farm Checked: Date 7-20-[illegible]

By [illegible]

STATE OF MONTANA

STATE ENGINEERS OFFICE

Water Resources Survey

[illegible] R. 7[illegible] Plat No. [illegible]

Photo No. [illegible]

Legal Land Owner [illegible] Grimes Livestock Co. Address [illegible]

Operator [illegible] Address [illegible]

Water is deliverd by 1. Private System 2. [illegible] 3. State Project 4. Federal Project 5. Irrigation District

If under Ditch Company, Irrigation District, or Government Project, state the number of shares or inches, acre feet, as the case may be in said system

App. No. Decree No.	NAME OF APPROPRIATOR TO WHOM DECREED	NAME OF STREAM	Date App. Date Priority	Miner's Inches	In Use	NAME OF DITCH (Water Delivered By)	No.	R/F	P/G/S	Present Irr. Acres	Irrigable Acres
A-2	G. D. Flesher	Alice Creek	6-12-01	500	No						
A-3	N. B. Holter.										
	L. E. Tubher.										
	Lewis Penwell	Alice Creek	9-19-01	1000	No						
A-5	Peter Reinig, et al	Alice Creek	9-15-00	3000	No						
A-133	Mary Cox	Cadatte Creek	6-1-09	200	No						
A-175	George J. Newby	Cadatte Creek	[illegible]-1-22	80	No						
A-652	Or'Rilla Jones Carver	Huckelberry Creek	[illegible]-31-02	100	No						
A-712	Wm. Stuewe	Lizzie Creek	4-28-03	500	No						
A-1116	Or'Rilla Jones Carver	Sanborn Creek	[illegible]-2-02	150	No						
A-1308	G. D. Flesher	Spring Creek	1-2-03	500	No						
A-1[illegible]	Or'Rilla Jones Carver	Trail Creek	5-31-02	150	No						

NOTE: R—Denotes Regular Irrigation. F—Flood Irrigation. P—Water diverted by means of pumping. G—Water diverted by gravity. S—Stored Water.

Condition of System ..... Topography ..... River Basin .....

Adequate Supply: Yes ..... No ..... Explain .....

Remarks .....

Also in: Plat No. [illegible]	Twp. 1[illegible]	Rge. [illegible]	Plat No. 5[illegible]	Twp. [illegible]	Rge. 6[illegible]	Plat No. 66	Twp. 13N	Rge. 1W
Plat No. 52	Twp. 1[illegible]	Rge. 7[illegible]	Plat No. 54	Twp. 14N	Rge. 5W	Plat No.	Twp.	Rge. .....

Information From:

Field Check

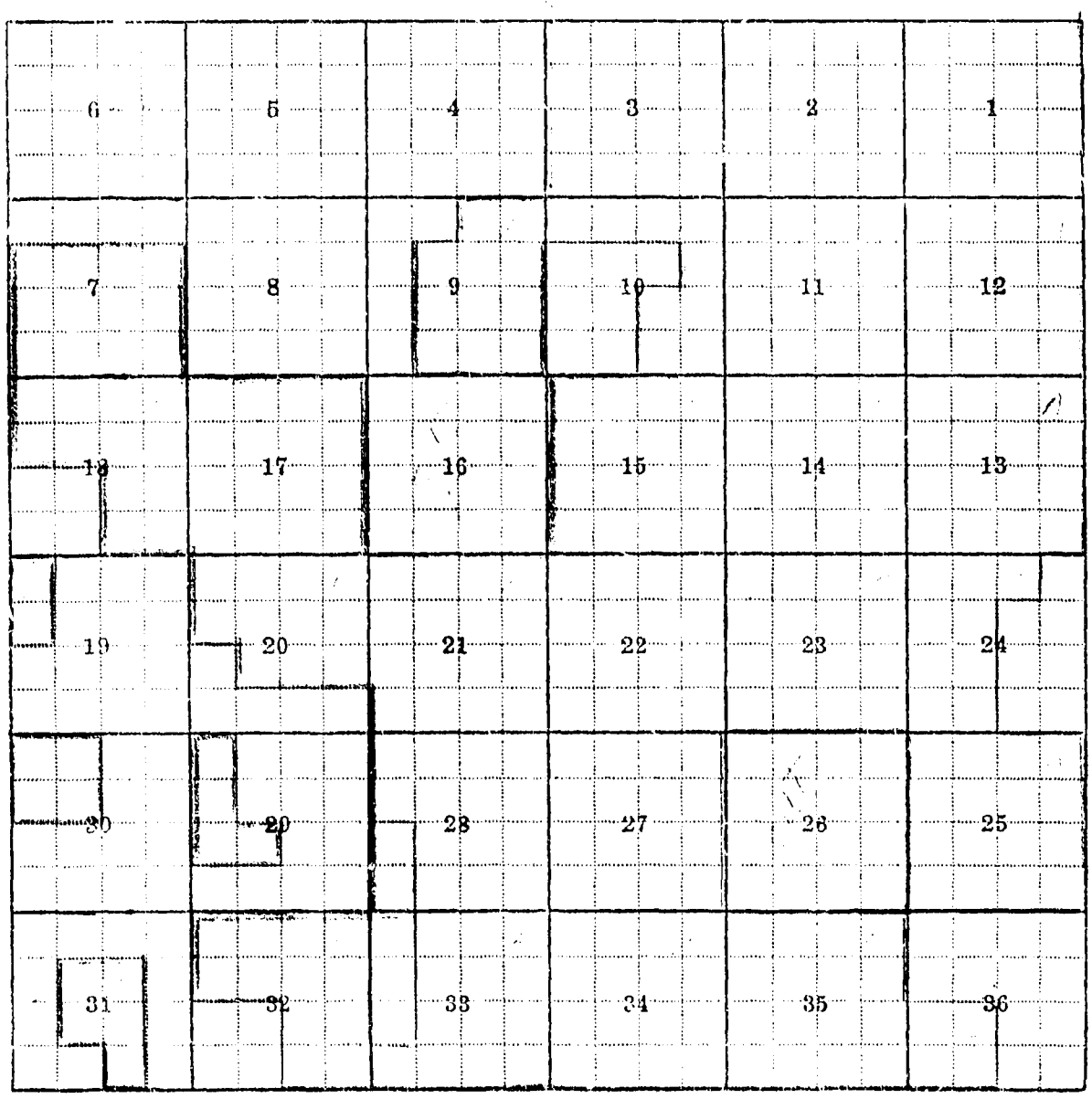

1-A, 2-B, 3-A, 7-B, 8-A, 10-A, 11-A, 12-A, 13-A, 14-A, 15-A, 17-A, 18-A, 19-B, 20-A, 21-A, 22-A, 23-A, 24-B, 25-A, 27-A, 28-A, 29-B, 30-B, 31-B, 32-A, 33-A, 34-A, 35-A, 36-B.

F I A 3M-9 55

County Lewis & Clark

Farm Checked: Date 7- 7-5

By Ted Neuman

STATE OF MONTANA

STATE ENGINEERS OFFICE

Water Resources Survey

T. 15[illegible] R. 7[illegible] Plat No. 11

Photo N

Legal Land Owner Ira & Helen Bevin

Address

Operator

Address

Water is delivered by: 1. Private System, 2. Ditch Company, 3. State Project, 4. Federal Project, 5. Irrigation District

If under Ditch Company, Irrigation District, or Government Project, state the number of shares or inches, acre feet, as the case may be in said system

App. No. Decree No.	NAME OF APPROPRIATOR TO WHOM DECREED	NAME OF STREAM	Date App. Date Priority	Miner's Inches	In Use	NAME OF DITCH (Water Delivered By)	No.	R/F	P/G/S	Present Irr. Acres	Irrigable Acres
A-134	Paul DeWaal	Big Blackfoot R.	5-10-00	600	No						
A-1872	Paul DeWaal	Unnamed Springs	10-13-38	All		Stock					

NOTE: R—Denotes Regular Irrigation. F—Flood Irrigation. P—Water diverted by means of pumping. G—Water diverted by gravity. S—Stored Water.

Condition of System Topography River Basin

Adequate Supply: Yes No Explain

Remarks

Also in: Plat No. Twp. Rge.	Plat No. Twp. Rge.	Plat No. Twp. Rge.
Plat No. Twp. Rge.	Plat No. Twp. Rge.	Plat No. Twp. Rge.

Information From:

Mrs. Cox

6	5	4	3	2	1
7	8	9	10	11	12
18	17	16	15	14	13
19	20	21	22	23	24
30	29	28	27	26	25
31	32	33	34	35	36

21-A

F I A 3M 9 55

County [illegible]

Farm Checked Date [illegible]

By [illegible]

STATE OF MONTANA

STATE ENGINEERS OFFICE

Water Resources Survey

T.15N. R.73 Plat No. 14

Photo No.

Legal Land Owner Inez Patterson Fickler Address

Operator Ed. Fickler Address Lincoln

Water is delivered by: 1. Private System 2. [illegible] 3. State Project 4. Federal Project 5. Irrigation District

If under Ditch Company Irrigation District, or Government Project, state the number of shares or inches, acre feet, as the case may be in said system

App. No. Decree No.	NAME OF APPROPRIATOR TO WHOM DECREED	NAME OF STREAM	Date App. Date Priority	Miner's Inches	In Use	NAME OF DITCH (Water Delivered By)	No.	R/F	P/G/S	Present Irr. Acres	Irrigable Acres
A-1	John Patterson	Alice Creek	7-91	500	500	Patterson Ditch	1	R	G	1	0
A-1472	Stella Patterson	Tom's Creek (Trib. to Alice)	7-20-05	500	500	Patterson Ditch	1	R	G	7	0

NOTE: R—Denotes Regular Irrigation. F—Flood Irrigation. P—Water diverted by means of pumping. G—Water diverted by gravity. S—Stored Water.

Condition of System Fair Topography Mountain Meadow River Basin Columbia R., Alice Cr., Tom's Cr.

Adequate Supply: Yes X No Explain

Remarks

Also in: Plat No. Twp. Rge.	Plat No. Twp. Rge.	Plat No. Twp. Rge.
Plat No. Twp. Rge.	Plat No. Twp. Rge.	Plat No. Twp. Rge.

Information From:

Ed. Fickler

6	5	4	3	2	1
7	8	9	10	11	12
18	17	16	15	14	13
19	20	21	22	23	24
30	29	28	27	26	25
31	32	33	34	35	36

1-a, 3-a, 8-b.

46

T15N-R5W

F 1 A 3M 9 55

County [illegible]

STATE OF MONTANA

STATE ENGINEERS OFFICE

Water Resources Survey

T. [illegible] R. [illegible] Plat No. [illegible]

Form Checked: Date [illegible]

Photo No. [illegible]

By [illegible]

Legal Land Owner Leo Garrow

Address [illegible] Creek, Montana

Operator Leo Garrow

Address

Water is delivered by: 1. Private System. 2. Ditch Company. 3. State Project. 4. Federal Project. 5. Irrigation District.

If under Ditch Company, Irrigation District, or Government Project, state the number of shares or inches, acre feet, as the case may be in said system

App. No. Decree No.	NAME OF APPROPRIATOR TO WHOM DECREED	NAME OF STREAM	Date App. Date Priority	Miner's Inches	In Use	NAME OF DITCH (Water Delivered By)	No.	R/F	P/G/S	Present Irr. Acres	Irrigable Acres
A-939	Chas. A. Young	Pine Creek	[illegible]	10	No						

NOTE: R—Denotes Regular Irrigation. F—Flood Irrigation. P—Water diverted by means of pumping. G—Water diverted by gravity. S—Stored Water.

Condition of System ..... Topography ..... River Basin .....

Adequate Supply: Yes ..... No ..... Explain .....

Remarks .....

Also in: Plat No. ..... Twp. ..... Rge.	Plat No. ..... Twp. ..... Rge.	Plat No. ..... Twp. ..... Rge. .....
Plat No. ..... Twp. ..... Rge.	Plat No. ..... Twp. ..... Rge.	Plat No. ..... Twp. ..... Rge. .....

Information From:

Leo Garrow

6	5	4	3	2	1
7	8	9	10	11	12
18	17	16	15	14	13
19	20	21	22	23	24
30	29	28	27	26	25
31	32	33	34	35	36

F-1-A

County Lewis & Clark

Farm Checked: Date [illegible]

By Vaughn Chadbourne

STATE OF MONTANA

STATE ENGINEERS OFFICE

Water Resources Survey

T [illegible] R [illegible] Plat No. 46

Photo No.

Legal Land Owner United States of America Address

Operator Address

Water is deliverd by: 1. Private System, 2. Ditch Company, 3. State Project, 4. Federal Project, 5. Irrigation District

If under Ditch Company, Irrigation District, or Government Project, state the number of shares or inches, acre feet, as the case may be in said system

App. No. Decree No.	NAME OF APPROPRIATOR TO WHOM DECREED	NAME OF STREAM	Date App. Date Priority	Miner's Inches	In Use	NAME OF DITCH (Water Delivered By)	No.	R/F	P/G/S	Present Irr. Acres	Irrigable Acres
	NO IRRIGATION										
A-[illegible]4	Chas. Chadwick	Keep Cool Creek	[illegible]-15-34	[illegible]	No						

NOTE: R—Denotes Regular Irrigation. F—Flood Irrigation. P—Water diverted by means of pumping. G—Water diverted by gravity. S—Stored Water.

Condition of System Topography River Basin

Adequate Supply: Yes No Explain

Remarks

Also in: Plat No. Twp. Rge.	Plat No. Twp. Rge.	Plat No. Twp. Rge.
Plat No. Twp. Rge.	Plat No. Twp. Rge.	Plat No. Twp. Rge.

Information From:

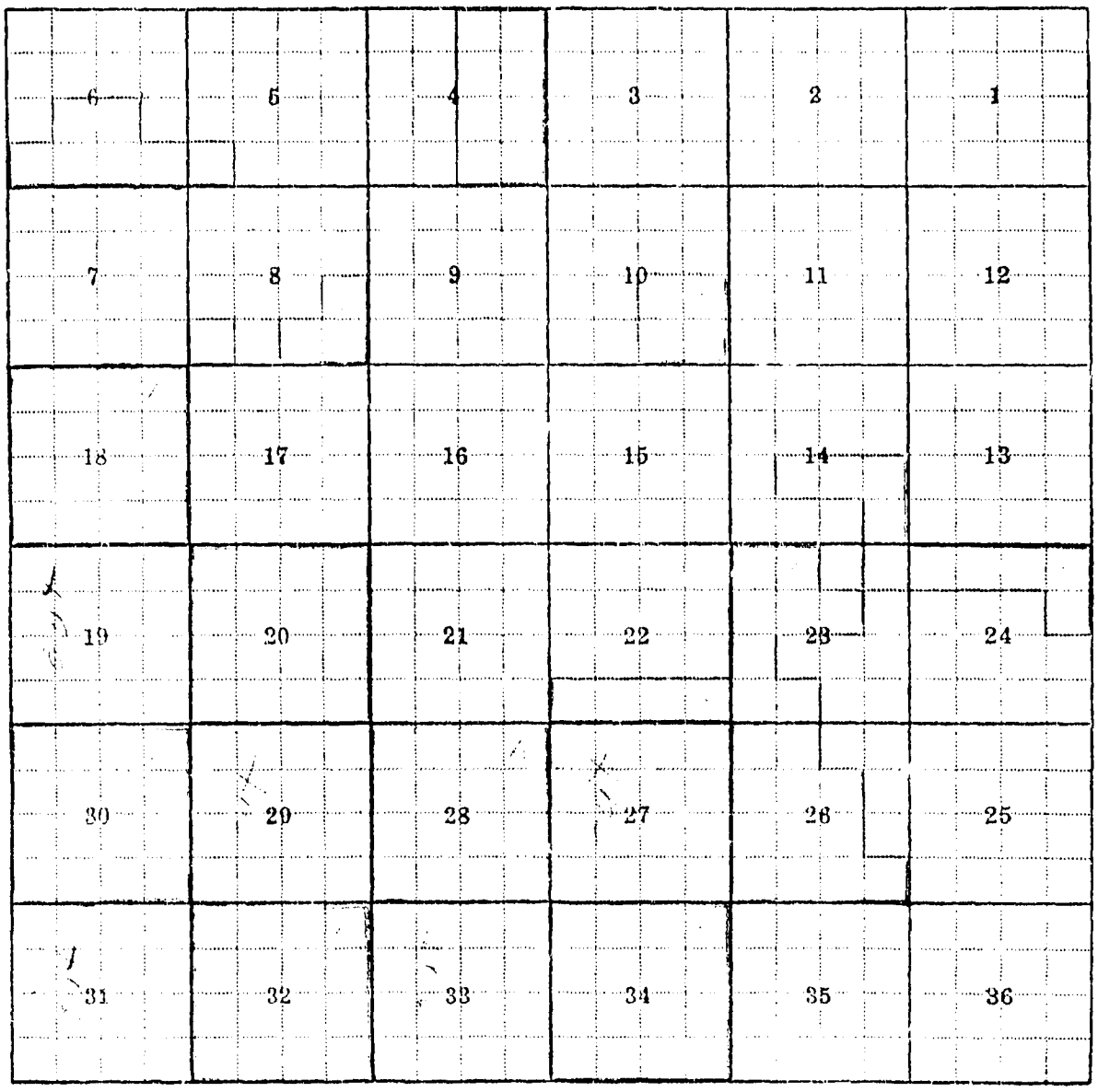

4-A, 5-D, 6-C, 8-B, 10-A, 14-B, 18-A, 20-A, 22-B, 23-A, 24-A, 26-B, 28-A, 30-A, 32-A, 34-A

F I A 3M 9-55

County Lewis Clark

Farm Checked: Date 9-22-56

By Vaughn Chadbourne

STATE OF MONTANA

STATE ENGINEERS OFFICE

Water Resources Survey

T. 15N R. 5E Plat No. 46

Photo No. 11-3, 11-4,

Legal Land Owner John F. Rittel

Address

Operator

Address

Water is delivered by: 1. Private System 2. Ditch Company 3. State Project 4. Federal Project 5. Irrigation District

If under Ditch Company, Irrigation District, or Government Project, state the number of shares or inches, acre feet, as the case may be in said system

App. No. Decree No.	NAME OF APPROPRIATOR TO WHOM DECREED	NAME OF STREAM	Date App. Date Priority	Miner's Inches	In Use	NAME OF DITCH (Water Delivered By)	No.	R/F	P/G/S	Present Irr. Acres	Irrigable Acres
A-377	[illegible] Reinig	[illegible] of S.F. Dearborn River	5-15-09	75	No						

NOTE: R—Denotes Regular Irrigation. F—Flood Irrigation. P—Water diverted by means of pumping. G—Water diverted by gravity. S—Stored Water.

Condition of System Topography River Basin

Adequate Supply: Yes No Explain

Remarks

Also in: Plat No. 38 Twp. 16N Rge. 5E	Plat No. Twp. Rge.	Plat No. Twp. Rge.
Plat No. Twp. Rge.	Plat No. Twp. Rge.	Plat No. Twp. Rge.

Information From:

John Rittel

6	5	4	3	2	1
7	8	9	10	11	12
18	17	16	15	14	13
19	20	21	22	23	24
30	29	28	27	26	25
31	32	33	34	35	36

5-4, 6-4, 7-4

F I A 3M 9 55

County Lewis & Clark

Form Checked: Date 8-23-50

By Vaughn Chalbourne

STATE OF MONTANA

STATE ENGINEERS OFFICE

Water Resources Survey

T. 15N R. 3W Plat No. 16

Photo No. 15-100, 11-2, 11-3, 11-4, 15-10, 15-11, 15-15, 15-17

Legal Land Owner O'Connell Ranch Co. (Rock Cr. Ranch Co. is same outfit) Address

Operator Address

Water is delivered by: 1. Private System 2. Ditch Company 3. Project 4. Federal Project 5. Irrigation Dist.

If under Ditch Company, Irrigation District, or Government Project, state the number of shares or inches, acre feet, as the case may be in said system

App. No. Decree No.	NAME OF APPROPRIATOR TO WHOM DECREED	NAME OF STREAM	Date App. Date Priority	Miner's Inches	In Use	NAME OF DITCH (Water Delivered By)	No.	R/F	P/G/S	Present Irr. Acres	Irrigable Acres
A-1275	August Loch	Smith Cr. (French Cr.)	1-19-19	25	50						

NOTE: R—Denotes Regular Irrigation. F—Flood Irrigation. P—Water diverted by means of pumping. G—Water diverted by gravity. S—Stored Water.

Condition of System Topography River Basin

Adequate Supply: Yes No Explain

Remarks

Also in: Plat No. 17 Twp. 15N Rge. 3W	Plat No. 81 Twp. 11N Rge. 3W	Plat No. Twp. Rge.
Plat No. 43 Twp. 15N Rge. 3W	Plat No. 83 Twp. 10N Rge. 3W	Plat No. Twp. Rge.

Information From:

Bill Hicks & Field Survey

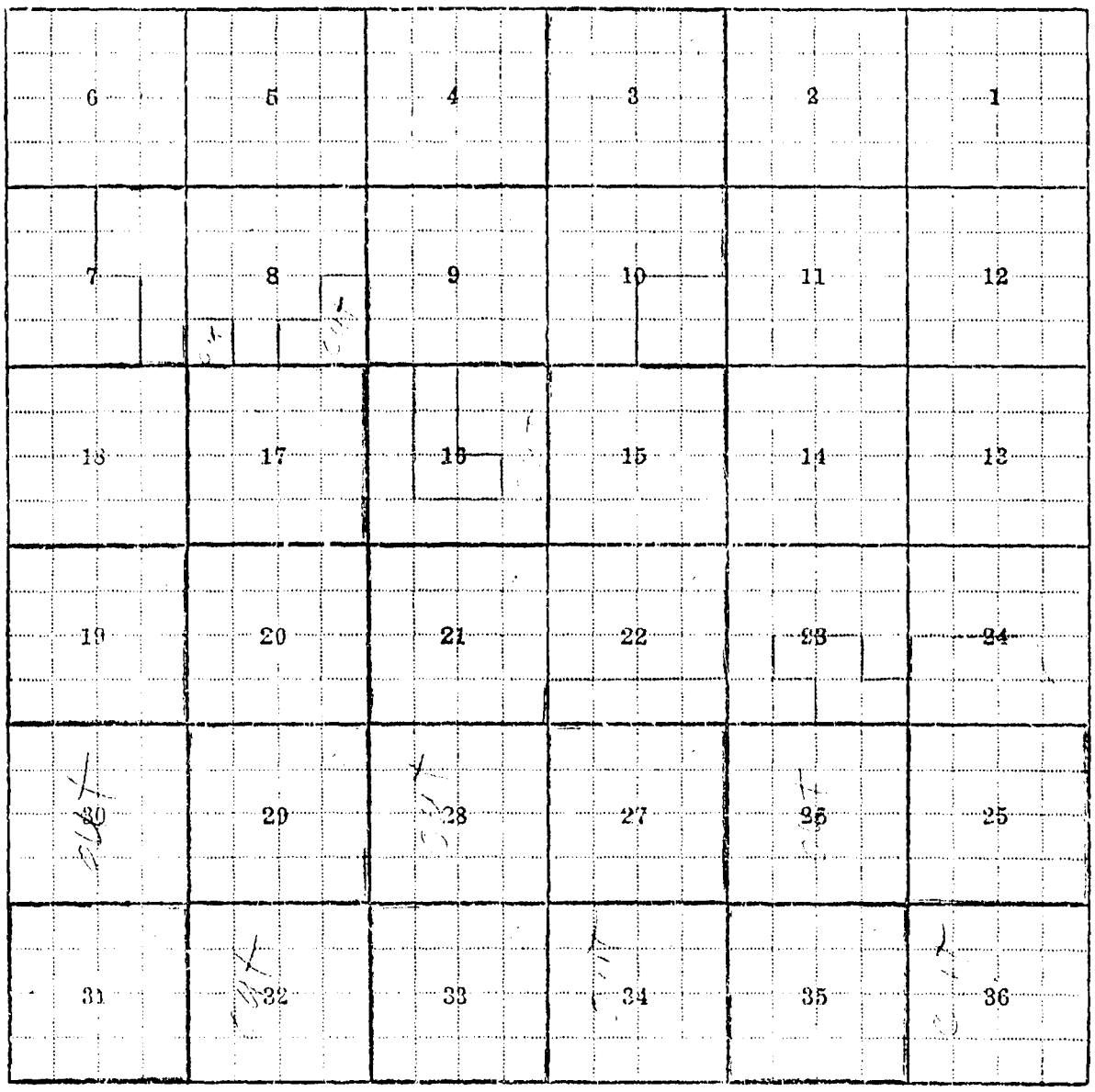

7-A, 8-A, 9-A, 10-A, 15-A, 16-A, 17-A, 19-A, 21-A, 22-A, 23-C, 24-C, 25-A, 27-A, 29-A, 31-A, 33-A, 35-A.

F-1 A 3M 9-55

County Lewis & Clark

Farm Checked: Date 8-21-56

By Vaughn Chadbourne

STATE OF MONTANA

STATE ENGINEERS OFFICE

Water Resources Survey

T.[illegible] R [illegible] Plat No. 16

Photo No. 45-104, 45-105, 16-7, 15-17

Legal Land Owner Alfred & Lila Hicks Address Wolf Creek, Montana

Operator Alfred & Lila Hicks Address

Water is deliverd by: 1. Private System, 2. Ditch Company, 3. State Project, 4. Federal Project, 5. Irrigation District

If under Ditch Company, Irrigation District, or Government Project, state the number of shares or inches, acre feet, as the case may be in said system

App. No. Decree No.	NAME OF APPROPRIATOR TO WHOM DECREED	NAME OF STREAM	Date App. Date Priority	Miner's Inches	In Use	NAME OF DITCH (Water Delivered By)	No.	R/F	P/G/S	Present Irr. Acres	Irrigable Acres
A-1653	Alfred Hicks	Woods Coulee	6-1-21	50		Stock Water					
A-1711	Alfred Hicks	Butcher Springs	8-1-16	50		Stock Water					
A-1815	Allen, James G.	Unnamed Springs	5-1-01	120		Stock Water					
A-1844	Butcher, Eppa H.	Unnamed Springs	3-2-92	75		Stock & Domestic Water					
A-1845	Butcher, Eppa H.	Unnamed Springs	4-15-83	75		Stock Water					

NOTE: R—Denotes Regular Irrigation. F—Flood Irrigation. P—Water diverted by means of pumping. G—Water diverted by gravity. S—Stored Water.

Condition of System ..... Topography ..... River Basin .....

Adequate Supply: Yes..... No..... Explain .....

Remarks .....

Also in: Plat No..... Twp..... Rge.....	Plat No..... Twp..... Rge.....	Plat No..... Twp..... Rge.....
Plat No..... Twp..... Rge.....	Plat No..... Twp..... Rge.....	Plat No..... Twp..... Rge.....

Information From:

Alfred Hicks



1-C, 2-A, 11-A, 12-A, 13-A.

47

T15N-R4W

FLA 3M 9-55

County [illegible] Plat No. 17

STATE OF MONTANA

STATE ENGINEERS OFFICE

Water Resources Survey

Form Checked [illegible]

Photo No. [illegible]

By [illegible]

Legal Land Owner Hubert & Flora Bergan Address

Operator Peterson Address Golf Creek, Montana

Water is delivered by: 1. Private System 2. [illegible] 3. [illegible] Project 4. Irrigation District 5. Irrigation Ditch

If under Ditch Company, Irrigation District, or Government Project, state the number of shares or inches, acre feet, as the case may be in said system

App. No. Decree No.	NAME OF APPROPRIATOR TO WHOM DECREED	NAME OF STREAM	Date App. Det. Priority	Miner's Inches	In Use	NAME OF DITCH (Water Delivered By)	No.	R/F	P/G/S	Present Irr. Acres	Irrigable Acres
[illegible]	Boisseau, Leon	Golf Creek	4-13-60	200				--			

NOTE: R—Denotes Regular Irrigation. F—Flood Irrigation. P—Water diverted by means of pumping. G—Water diverted by gravity. S—Stored Water.

Condition of System: Topography: Creek Bottom River Basin

Adequate Supply: Yes No Explain

Remarks: Claims 100" of [illegible] but hasn't used it for many years.

Also in: Plat No. Twp. Rge.	Plat No. Twp. Rge.	Plat No. Twp. Rge.
Plat No. Twp. Rge.	Plat No. Twp. Rge.	Plat No. Twp. Rge.

Information From:

Mrs. Peterson

6	5	4	3	2	1
7	8	9	10	11	12
18	17	16	15	14	13
19	20	21	22	23	24
30	29	28	27	26	25
31	32	33	34	35	36

F I A 3M 9 55

County Lewis [illegible]

Farm Checked Date [illegible]

By Vaughn Chalbourne

STATE OF MONTANA

STATE ENGINEERS OFFICE

Water Resources Survey

T. [illegible] R. [illegible] Plat No. 17

Photo No. [illegible]

Legal Land Owner Chris Cabrin

Address Wolf Creek, Montana

Operator [illegible] Same

Address

Water is deliverd by: 1. Private System [illegible] 4. Federal Project 5. Irrigation District

If under Ditch Company, Irrigation District, or Government Project, state the number of shares or inches, acre feet, as the case may be in said system

App. No. Decree No.	NAME OF APPROPRIATOR TO WHOM DECREED	NAME OF STREAM	Date App. Date Priority	Miner's Inches	In Use	NAME OF DITCH (Water Delivered by)	No.	R/F	P/G/S	Present Irr. Acres	Irrigable Acres
A-1589	Willis, Thomas B.	Willis Creek	5- -83	200	No						

NOTE: R—Denotes Regular Irrigation. F—Flood Irrigation. P—Water diverted by means of pumping. G—Water diverted by gravity. S—Stored Water.

Condition of System ..... Topography ..... River Basin .....

Adequate Supply: Yes ..... No ..... Explain .....

Remarks .....

Also	Plat No. ..... Twp. ..... Rge.	Plat No. ..... Twp. ..... Rge.	Plat No. ..... Twp. ..... Rge. .....
	Plat No. ..... Twp. ..... Rge.	Plat No. ..... Twp. ..... Rge.	Plat No. ..... Twp. ..... Rge. .....

Information From:

Cris Cabrin

[illegible]	5	4	3	2	1
7	8	9	10	11	12
18	17	16	15	14	13
19	20	21	22	23	24
30	29	28	27	26	25
31	32	33	34	35	36

[illegible]-C, [illegible]-A, [illegible]-A.

F I A 3M 9-55

County [illegible] Plat No. 17

Farm Checked: Date [illegible]

By [illegible]

Legal Land Owner [illegible] Address

Operator [illegible] Address [illegible] Creek, Montana

Water is deliverd by 1. Private System, 2. Ditch Company, 3. State Project, 4. Federal Project, 5. Irrigation District

If under Ditch Company, Irrigation District, or Government Project, state the number of shares or inches, acre feet, as the case may be in said system

STATE OF MONTANA

STATE ENGINEERS OFFICE

Water Resources Survey

App. No. Decree No.	NAME OF APPROPRIATOR TO WHOM DECREED	NAME OF STREAM	Date App. Date Priority	Miner's Inches	In Use	NAME OF DITCH (Water Delivered By)	No.	R/F	P/G/S	Present Irr. Acres	Irrigable Acres
[illegible]	[illegible] Johnson	[illegible]	[illegible]	[illegible]	Yes	Johnson Ditches	1	[illegible]	G	17	[illegible]

NOTE: R—Denotes Regular Irrigation. F—Flood Irrigation. P—Water diverted by means of pumping. G—Water diverted by gravity. S—Stored Water.

Condition of System ..... Topography [illegible] River Basin Missouri R., [illegible] Rock Cr.

Adequate Supply: Yes ..... No. [illegible] Explain Insufficient water in creek after the spring run-off

Remarks .....

Also in: Plat No. ..... Twp. ..... Rge.	Plat No. ..... Twp. ..... Rge.	Plat No. ..... Twp. ..... Rge. .....
Plat No. ..... Twp. ..... Rge.	Plat No. ..... Twp. ..... Rge.	Plat No. ..... Twp. ..... Rge. .....

Information From:

Leo Garrow

6	5	4	3	2	1
7	8	9	10	11	12
18	17	16	15	14	13
19	20	21	22	23	24
30	29	28	27	26	25
31	32	33	34	35	36

F-1 A 3M-9-55

County [illegible]

Farm Checked. Date [illegible]

By [illegible]

STATE OF MONTANA

STATE ENGINEERS OFFICE

Water Resources Survey

Plat No. [illegible]

Photo No. [illegible]

Legal Land Owner [illegible] Address

Operator [illegible] Address

Water is deliverd by: 1. Private System 2. Ditch Company 3. State Project 4. Federal Project 5. Irrigation Dist.

If under Ditch Company, Irrigation District, or Government Project, state the number of shares or inches, acre feet, as the case may be in said system

App. No. Decree No.	NAME OF APPROPRIATOR TO WHOM DECREED	NAME OF STREAM	Date App. Date Priority	Miner's Inches	In Use	NAME OF DITCH (Water Delivered By)	No.	R/F	P/G/S	Present Irr. Acres	Irrigable Acres
[illegible]	[illegible]	Spring Cr. (Trib. of Soil Cr.)	[illegible]	[illegible]	[illegible]						
[illegible]	[illegible]	Spring Cr. (Trib. of Soil Cr.)	[illegible]	[illegible]	[illegible]						
[illegible]	[illegible]	Rockie Creek	[illegible]	[illegible]	No						

NOTE: R—Denotes Regular Irrigation. F—Flood Irrigation. P—Water diverted by means of pumping. G—Water diverted by gravity. S—Stored Water.

Condition of System ..... Topography ..... River Basin .....

Adequate Supply: Yes..... No..... Explain .....

Remarks .....

Also in: Plat No. ..... Twp. ..... Rge.	Plat No. ..... Twp. ..... Rge.	Plat No. ..... Twp. ..... Rge. .....
Plat No. ..... Twp. ..... Rge.	Plat No. ..... Twp. ..... Rge.	Plat No. ..... Twp. ..... Rge. .....

Information From:

Bill Hicks

6	5	4	3	2	1
7	8	9	10	11	12
18	17	16	15	14	13
19	20	21	22	23	24
30	29	28	27	26	25
31	32	33	34	35	36

[illegible]

F I A 3M-9-55

County [illegible]

Farm Checked: Date [illegible]

by [illegible]

STATE OF MONTANA

STATE ENGINEERS OFFICE

Water Resources Survey

T. [illegible] R. [illegible] Plat No. [illegible]

Photo No. [illegible]

Legal Land Owner [illegible] Address [illegible]

Operator [illegible] Address [illegible]

Water is deliverd by: 1. Private System 2. Ditch Company 3. State Project 4. Federal Project 5. Irrigation District

If under Ditch Company, Irrigation District, or Government Project, state the number of shares or inches, acre feet, as the case may be in said system

App. No. Decree No.	NAME OF APPROPRIATOR TO WHOM DECREED	NAME OF STREAM	Date App. Date Priority	Miner's Inches	In Use	NAME OF DITCH (Water Delivered By)	No.	R/F	P/G/S	Present Irr. Acres	Irrigable Acres
[illegible]	[illegible]	Prickly Pear Cr.	[illegible]	[illegible]	[illegible]	[illegible]	[illegible]	[illegible]	[illegible]	[illegible]	0
[illegible]	[illegible]	Prickly Pear Cr.	[illegible]	[illegible]	[illegible]	[illegible]	[illegible]	[illegible]	[illegible]		

NOTE: R—Denotes Regular Irrigation. F—Flood Irrigation. P—Water diverted by means of pumping. G—Water diverted by gravity. S—Stored Water.

Condition of System [illegible] Topography [illegible] River Basin Missouri R., Prickly Pear Cr.

Adequate Supply: Yes X No Explain

Remarks [illegible]

Also in: Plat No. [illegible] Twp. [illegible] Rge. [illegible]	Plat No. Twp. Rge.	Plat No. Twp. Fge.
Plat No. Twp. Rge.	Plat No. Twp. Rge.	Plat No. Twp. Fge.

Information From:

Carl Kantonowicz

6	5	4	3	2	1
7	8	9	10	11	12
18	17	16	15	14	13
19	20	21	22	23	24
30	29	28	27	26	25
31	32	33	34	35	36

[illegible] 3M-9-55

County [illegible]

Farm Checked: Date [illegible]

By [illegible]

STATE OF MONTANA

STATE ENGINEERS OFFICE

Water Resources Survey

T.[illegible] R. [illegible] Plat No. 7

Photo No. [illegible]

Legal Land Owner Arthur [illegible] Mills

Address

Operator Mrs. Arthur Peterson

Address Wolf Creek, Montana

Water is deliverd by:— 1. Private System, 2. Ditch Company, 3. State Project, 4. Federal Project, 5. Irrigation District

If under Ditch Company, Irrigation District, or Government Project, state the number of shares or inches, acre feet, as the case may be in said system

App. No. Decree No.	NAME OF APPROPRIATOR TO WHOM DECREED	NAME OF STREAM	Date App. Date Priority	Miner's Inches	In Use	NAME OF DITCH (Water Delivered By)	No.	R/F	P/G/S	Present Irr. Acres	Irrigable Acres
[illegible]	Leon Boisseau	Wolf Creek	[illegible]-13-00	100	No						

NOTE: R—Denotes Regular Irrigation. F—Flood Irrigation. P—Water diverted by means of pumping. G—Water diverted by gravity. S—Stored Water.

Condition of System ..... Topography ..... River Basin .....

Adequate Supply: Yes..... No..... Explain .....

Remarks .....

Also in: Plat No..... Twp..... Rge.....	Plat No..... Twp..... Rge.....	Plat No..... Twp..... Rge.....
Plat No..... Twp..... Rge.....	Plat No..... Twp..... Rge.....	Plat No..... Twp..... Rge.....

Information From:

Mrs. Arthur Peterson

6	5	4	3	2	1
7	8	9	10	11	12
18	17	16	15	14	13
19	20	21	22	23	24
30	29	28	27	26	25
31	32	33	34	35	36

F I A 3M 9 55

County [illegible]

Farm Checked Date [illegible]

By [illegible]

Legal Land Owner [illegible] Address

Operator [illegible] Address Helena, Montana

Water is delivered by: 1. Private System 2. [illegible] 3. State Project 4. Federal Project 5. Irrigation District

STATE OF MONTANA

STATE ENGINEERS OFFICE

Water Resources Survey

T[illegible] R[illegible] Plat No. [illegible]

Photo No. [illegible]

If under Ditch Company, Irrigation District, or Government Project, state the number of shares or inches, acre feet, as the case may be in said system

App. No. Decree No.	NAME OF APPROPRIATOR TO WHOM DECREED	NAME OF STREAM	Date Apr. Date Priority	Miner's Inches	In Use	NAME OF DITCH (Water Delivered By)	No.	R/F	P/G/S	Present Irr. Acres	Irrigable Acres
A-1097	Louis [illegible]	Rock Creek	[illegible]	[illegible]	311	O'Connell Ditches	1	F	G	226	74
A-1093	Am. [illegible]	Rock Cr.	[illegible]	160	160	O'Connell Ditches	1	F	G		
A-1301	Edwin C. Carter	Spring Cr. [illegible] Wolf Cr.)	6-14-00	100		Stock Water					
A-1137	John C. Bowman	School House Coulee	5-8-90	75		Stock Water					
A-1647	Geo. [illegible] Arnold	Wolf Creek	2-18-04	[illegible]		Stock Water					
A-1649	[illegible] C. Carter	Wolf Creek	3-28-92	500	[illegible]						

NOTE: R—Denotes Regular Irrigation. F—Flood Irrigation. P—Water diverted by means of pumping. G—Water diverted by gravity. S—Stored Water.

Condition of System Poor Topography Bench River Basin Missouri R., Rock Cr.

Adequate Supply: Yes No X Explain Not enough water in Rock Creek

Remarks Unable to contact O'Connell; Hired help says land has not been irrigated for past several years. (Feb. 1957, Dave. Hans contacted O'Connell.)

Also for	Plat No. 16	Twp. [illegible]	Rge. [illegible]	Plat No. 81	Twp. 11N	Rge. [illegible]	Plat No.	Twp.	Rge.
	Plat No. 48	Twp. [illegible]	Rge. [illegible]	Plat No. 88	Twp. 10N	Rge. [illegible]	Plat No.	Twp.	Rge.

Information From:

Field Survey

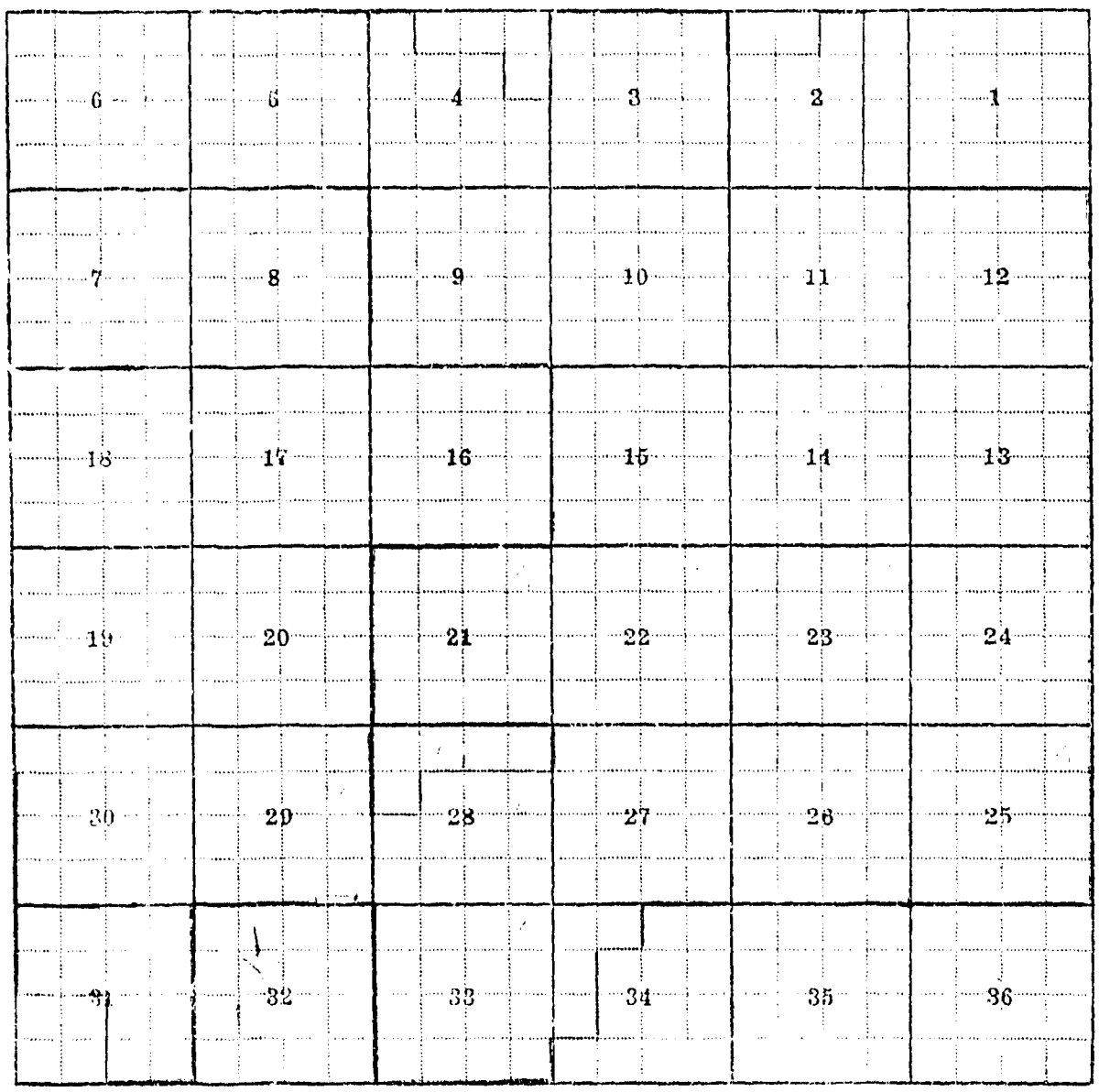

2-B, 3-A, 4-B, 5-A, 6-A, 7-A, 8-A, 9-A, 10-A, 11-A, 12-A, 13-A, 14-A, 15-A, 21-A, 22-A, 23-A, 24-A, 25-A, 26-A, 27-A, 28-B, 29-A, 30-B, 31-A, 32-A, 34-C.

F I A 3M 9-55

County Lewis & Clark

Form Checked: Date 3-22-56

By Vaughn Chalbourne

STATE OF MONTANA

STATE ENGINEERS OFFICE

Water Resources Survey

T. [illegible] R. [illegible] Plat No. 17

Photo No. 45-98, 45-99, 46-14, 46-13

Legal Land Owner Geo. L. Proctor Co. Address:

Operator Address:

Water is delivered by: 1. Private System. 2. Ditch Company. 3. State Project. 4. Federal Project. 5. Irrigation District.

If under Ditch Company, Irrigation District, or Government Project, state the number of shares or inches acre feet, as the case may be in said system

App. No. Decree No.	NAME OF APPROPRIATOR TO WHOM DECREED	NAME OF STREAM	Date App. Date Priority	Miner's Inches	In Use	NAME OF DITCH (Water Delivered By)	No.	R/F	P/G/S	Present Irr. Acres	Irrigable Acres
A-1621	Gillette, W. C.	Unnamed Cr., etc.	9-8-02	30	No						

NOTE: R—Denotes Regular Irrigation. F—Flood Irrigation. P—Water diverted by means of pumping. G—Water diverted by gravity. S—Stored Water.

Condition of System ..... Topography ..... River Basin .....

Adequate Supply: Yes..... No..... Explain .....

Remarks .....

Also in: Plat No. 27 Twp. 18N Rge. 1W	Plat No. 39 Twp. 16N Rge. 4W	Plat No. 40 Twp. 15N Rge. 3W
Plat No. 35 Twp. 17N Rge. 1W	Plat No. 40 Twp. 16N Rge. 3W	Plat No. ..... Twp. ..... Rge. .....

Information From:

Mrs. Hardy

6	5	4	3	2	1
7	8	9	10	11	12
18	17	16	15	14	13
19	20	21	22	23	24
30	29	28	27	26	25
31	32	33	34	35	36

1-6, 2-6.

F I A 3M 9-55

County Lewis & Clark

Farm Checked, Date 8-23-56 & 9-19-56

By Vaughn Chadbourne, Dave Pouliot

STATE OF MONTANA

STATE ENGINEERS OFFICE

Water Resources Survey

T. 13N R. 4E Plat No. 17

Photo No. 17-16

Legal Land Owner Nicholas C. Wirth Address Wolf Creek, Montana

Operator Nicholas C. Wirth Address Wolf Creek, Montana

Water is deliverd by: 1 Private System 2 Ditch Company 3 State Project 4 Federal Project 5 Irrigation District

If under Ditch Company, Irrigation District, or Government Project, state the number of shares or inches, acre feet, as the case may be in said system

App. No. Decree No.	NAME OF APPROPRIATOR TO WHOM DECREED	NAME OF STREAM	Date App. Date Priority	Miner's Inches	In Use	NAME OF DITCH (Water Delivered By)	No.	R/F	P/G/S	Present Irr. Acres	Irrigable Acres
A-1020	McDonald, Albion	Prickly Pear Creek	6-18-01	240	No						
A-1618	Boisseau, Leon	Wolf Creek	4-13-00	200	100	Boisseau	1	F	G	5	0

NOTE: R—Denotes Regular Irrigation. F—Flood Irrigation. P—Water diverted by means of pumping. G—Water diverted by gravity. S—Stored Water.

Condition of System Good Topography Bottom Land River Basin Missouri R., Little Prickly Pear, Wolf Cr.

Adequate Supply: Yes No. X Explain Insufficient water in Wolf Cr. after spring run-off.

Remarks

Can irrigate about 2/3 of land from Prickly Pear and about ½ of land from Wolf Creek

Also in:								
Plat No. 63	Twp. 13N	Rge. 4E	Plat No. 55	Twp. 14N	Rge. 4W	Plat No.	Twp.	Rge.
Plat No. 62	Twp. 13N	Rge. 5W	Plat No.	Twp.	Rge.	Plat No.	Twp.	Rge.

Information From:

Don Wirth

6	5	4	3	2	1
7	8	9	10	11	12
18	17	16	15	14	13
19	20	21	22	23	24
30	29	28	27	26	25
31	32	33	34	35	36

34-A, 35-B.

48
T15N·R3W

F I A 3M-9 55

County Lewis & Clark

Farm Checked: Date 8-22-56

By Ted Neugar

STATE OF MONTANA
STATE ENGINEERS OFFICE
Water Resources Survey

Tlsh R. 3[illegible] Plat No. [illegible]

Photo No. [illegible]

Legal Land Owner [illegible] Mildred B. Barnes

Address

Operator [illegible] Barnes

Address Craig, Montana

Water is deliverd by. 1. Private System 2. Ditch Company 3. State Project 4. Federal Project 5. Irrigation District

If under Ditch Company, Irrigation District, or Government Project, state the number of shares or inches, acre feet, as the case may be in said system

App. No. Decree No.	NAME OF APPROPRIATOR TO WHOM DECREED	NAME OF STREAM	Date App. Date Priority	Miner's Inches	In Use	NAME OF DITCH (Water Delivered By)	No.	R/F	P/G/S	Present Irr. Acres	Irrigable Acres
A-300	Jacob Darby	Dog Creek	3-6-83	1000	1000	Barnes Pipe	1	R	[illegible]	13	0
A-300		Dog Creek				Barnes Pipe	1	F	R	2	0

NOTE: R—Denotes Regular Irrigation. F—Flood Irrigation. P—Water diverted by means of pumping. G—Water S—Stored Water.

Condition of System Good Topography Bottom [illegible] R., Dog Creek

Adequate Supply. Yes No X Explain Not enough water in Dog Creek.

Remarks Sprinkles by gravity

Also in: Plat No. Twp. Rge.	Plat No. Twp. Rge.	Plat No. Twp. Rge.
Plat No. Twp. Rge.	Plat No. Twp. Rge.	Plat No. Twp. Rge.

Information From:

Wm. D. Barnes

6	5	4	3	2	1
7	8	9	10	11	12
18	17	16	15	14	13
19	20	21	22	23	24
30	29	28	27	26	25
31	32	33	34	35	36

10-0

F I A 3M-9-55

County Lewis & Clark

Farm Checked Date 6-23-56

By Ted Neuman

STATE OF MONTANA

STATE ENGINEERS OFFICE

Water Resources Survey

T.[illegible] R.[illegible] Plat No. 38

Photo No. 15-25

Legal Land Owner Wm. D. Barnes

Address

Operator Wm. D. Barnes

Address Craig, Montana

Water is delivered by: - 1. Private System, 2. Ditch Company, 3. State Project, 4. Federal Project, 5. Irrigation District

If under Ditch Company, Irrigation District, or Government Project, state the number of shares or inches, acre feet, as the case may be in said system

App. No. Decree No.	NAME OF APPROPRIATOR TO WHOM DECREED	NAME OF STREAM	Date App. Date Priority	Miner's Inches	In Use	NAME OF DITCH (Water Delivered By)	No.	R/F	P/G/S	Present Irr. Acres	Irrigable Acres
A-399	Jacob Darby	Dog Creek	3-6-83	1000	1000	Barnes Pipe	1	R	R	25	0
A-399		Dog Creek				Barnes Pipe	1	F	R	83	0

NOTE: R—Denotes Regular Irrigation. F—Flood Irrigation. P—Water diverted by means of pumping. G—Water diverted by gravity. S—Stored Water.

Condition of System Good Topography Bottom River Basin Missouri R., Dog Creek

Adequate Supply: Yes No X Explain Not enough Water in Dog Creek.

Remarks Sprinkles by gravity. Field between R. R. & river is flood only.

Also in: Plat No. Twp. Rge.	Plat No. Twp. Rge.	Plat No. Twp. Rge.
Plat No. Twp. Rge.	Plat No. Twp. Rge.	Plat No. Twp. Rge.

Information From:

Wm. D. Barnes

6	5	4	3	2	1
7	8	9	10	11	12
18	17	16	15	14	13
19	20	21	22	23	24
30	29	28	27	26	25
31	32	33	34	35	36

F.I.A. 3M-9-55

County Lewis & Clark

Farm Checked, Date 6-23-60

By Ted Seuran

STATE OF MONTANA

STATE ENGINEERS OFFICE

Water Resources Survey

Form No. 3

T. 15 R. 3 Plat No. 16

Photo No. 15-16

Legal Land Owner Kenneth E. Burns Address

Operator Clyde Lohti Address Golf Creek, Montana

Water is delivered by: 1. Private System, 2. Ditch Company, 3. State Project, 4. Federal Project, 5. Irrigation District

If under Ditch Company, Irrigation District, or Government Project, state the number of shares or inches, acre feet, as the case may be in said system

App. No. Decree No.	NAME OF APPROPRIATOR TO WHOM DECREED	NAME OF STREAM	Date App. Date Priority	Miner's Inches	In Use	NAME OF DITCH (Water Delivered By)	No.	R/F	P/G/S	Present Irr. Acres	Irrigable Acres
A-860A	Clyde & Josephine Lohti	Missouri River	5-20-51	10	10	Sprinkler	1	R	P	53	0

NOTE: R—Denotes Regular Irrigation. F—Flood Irrigation. P—Water diverted by means of pumping. G—Water diverted by gravity. S—Stored Water.

Condition of System Good Topography Bottom & Bench River Basin Missouri River

Adequate Supply: Yes..... No. X Explain Not enough water in Little Prickly Pear Creek.

Remarks Irrigates entirely by sprinkling with portable gasoline driven pump

Also in: Plat No. 16 Twp. 11 N Rge. 3W	Plat No. Twp. Rge.	Plat No. Twp. Rge.
Plat No. Twp. Rge.	Plat No. Twp. Rge.	Plat No. Twp. Rge.

Information From:

Clyde Lohti

6	5	4	3	2	1
7	8	9	10	11	12
18	17	16	15	14	13
19	20	21	22	23	24
30	29	28	27	26	25
31	32	33	34	35	36

F I A 314-9-55

County Lewis & Clark

Farm Checked Date [illegible]

By Ted Newman

Legal Land Owner Pauline L. Ely

Operator Clyde Lohti

Water is delivered by: 1. Private System 2. Ditch Company 3. State Project 4. Federal Project 5. Irrigation District

If under Ditch Company, Irrigation District, or Government Project, state the number of shares or inches, or feet, as the case may be in said system

STATE OF MONTANA

STATE ENGINEERS OFFICE

Water Resources Survey

T. 15[illegible] R. 3[illegible] Plat No. 18

Photo No. 15-1[illegible]

Address

Address Wolf Creek, Montana

App. No. Decree No.	NAME OF APPROPRIATOR TO WHOM DECREED	NAME OF STREAM	Date App. Date Priority	Miner's Inches	In Use	NAME OF DITCH (Water Delivered By)	No.	R/F	P/G/S	Present Irr. Acres	Irrigable Acres
A-860A	Clyde & Josephine Lohti	Missouri River	5-20-51	[illegible]	10	Sprinkler	1	R	P	15	0
A-983	John [illegible], Bowman	Prickly Pear Creek	8-1-07	[illegible]	500	Sprinkler	1	F	P	50	0

NOTE: R—Denotes Regular Irrigation. F—Flood Irrigation. P—Water diverted by means of pumping. G—Water diverted by gravity. S—Stored Water.

Condition of System Good Topography Bottom & Bench River Basin Missouri River

Adequate Supply: Yes ..... No X Explain Not enough water in Little Prickly Pear Creek.

Remarks Irrigates entirely by sprinkling with portable gasoline driven pump.

Also in: Plat No. ..... Twp. ..... Rge.	Plat No. ..... Twp. ..... Rge.	Plat No. ..... Twp. ..... Rge. .....
Plat No. ..... Twp. ..... Rge.	Plat No. ..... Twp. ..... Rge.	Plat No. ..... Twp. ..... Rge. .....

Information From:

Clyde Lohti

6	5	4	3	2	1
7	8	9	10	11	12
18	17	16	15	14	13
19	20	21	22	23	24
30	29	28	27	26	25
31	32	33	34	35	36

29–1, 30–2, 32–1

F 1 A 3M 9 55

County Lewis & Clark

Farm Checked: Date 8-22-50

By Ted Neuman

STATE OF MONTANA

STATE ENGINEERS OFFICE

Water Resources Survey

T. L. N. R. 2[illegible] Plat No. 40

Photo No. 15-17, 15-18, 15-[illegible]

Legal Land Owner Albert Fiers

Address

Operator

Address

Water is delivered by: 1. Private System 2. Ditch Company 3. State Project 4. Federal Project 5. Irrigation District

If under Ditch Company, Irrigation District, or Government Project, state the number of shares or inches, acre feet, as the case may be in said system

App. No. Decree No.	NAME OF APPROPRIATOR TO WHOM DECREED	NAME OF STREAM	Date App. Date Priority	Miner's Inches	In Use	NAME OF DITCH (Water Delivered By)	No.	R/F	P/G/S	Present Irr. Acres	Irrigable Acres
A-1091	E. C. Billings	Rock Creek	4-20-97	200	No						

NOTE: R—Denotes Regular Irrigation. F—Flood Irrigation. P—Water diverted by means of pumping. G—Water diverted by gravity. S—Stored Water.

Condition of System Topography River Basin

Adequate Supply: Yes No Explain

Remarks

Also in: Plat No. Twp. Rge.	Plat No. Twp. Rge.	Plat No. Twp. Rge.
Plat No. Twp. Rge.	Plat No. Twp. Rge.	Plat No. Twp. Rge.

Information From:

Mrs. Fiers

6	5	4	3	2	1
7	8	9	10	11	12
18	17	16	15	14	13
19	20	21	22	23	24
30	29	28	27	26	25
31	32	33	34	35	36

20-B, 29-C, 30-A

F I A 3M 9-55

County Lewis & Clark

Farm Checked: Date 9-21-56

By Ted Neuman

STATE OF MONTANA

STATE ENGINEERS OFFICE

Water Resources Survey

T. 15N R. 3E Plat No. 18

Photo No. 15-17

Legal Land Owner Carl Kantorwicz

Address Wolf Creek, Montana

Operator Same

Address

Water is deliverd by: 1 Private System, 2 Ditch Company, 3 State Project, 4 Federal Project, 5 Irrigation District

If under Ditch Company, Irrigation District, or Government Project, state the number of shares or inches, acre feet, as the case may be in said system

App. No. Decree No.	NAME OF APPROPRIATOR TO WHOM DECREED	NAME OF STREAM	Date App. Date Priority	Miner's Inches	In Use	NAME OF DITCH (Water Delivered By)	No.	R/F	P/G/S	Present Irr. Acres	Irrigable Acres
A-751	John W. Ackley	Long Gulch	10-15-88	150	150	Ackley Ditch	1	F	G	6	0
A-981	W. S. Baxter	Prickly Pear Creek	5-20-90	800	800	Baxter Ditch	1	R	G		
A-1017	Wm. Kisselpaugh	Prickly Pear Creek	8-22-92	500	500	Baxter Ditch	1	R	G	84	0

NOTE: R—Denotes Regular Irrigation. F—Flood Irrigation. P—Water diverted by means of pumping. G—Water diverted by gravity. S—Stored Water.

Condition of System Fair Topography Bench & Bottom River Basin Missouri R., Little Prickly Pear Cr., Long Gulch.

Adequate Supply: Yes No X Explain Not enough on Long Gulch

Remarks Uncooperative. (Flood from Long Gulch)

Also in: Plat No 17 Twp. 15N Rge. 1E	Plat No Twp Rge	Plat No Twp Rge
Plat No Twp Rge	Plat No Twp Rge	Plat No Twp Rge

Information From:

Carl Kantorwicz

6	5	4	3	2	1
7	8	9	10	11	12
18	17	16	15	14	13
19	20	21	22	23	24
30	29	28	27	26	25
31	32	33	34	35	36

31-A, 32-B

F I A 3M 9 55

County Lewis & Clark

Farm Checked: Date [illegible]

By Ted Neuman

STATE OF MONTANA

STATE ENGINEERS OFFICE

Water Resources Survey

T 15[illegible] R. 3[illegible] Plat No. 18

Photo No. 16-1[illegible]

Legal Land Owner John Nahrgang Address

Operator Address

Water is deliverd by:— 1. Private System. 2. Ditch Company. 3. State Project. 4. Federal Project. 5. Irrigation Dist.

If under Ditch Company, Irrigation District, or Government Project, state the number of shares or inches, acre feet, as the case may be in said system

App. No. Decree No.	NAME OF APPROPRIATOR TO WHOM DECREED	NAME OF STREAM	Date App. Date Priority	Miner's Inches	In Use	NAME OF DITCH (Water Delivered By)	No.	R/F	P/G/S	Present Irr. Acres	Irrigable Acres
A-1332	Charles E. Rudolph	Spring Creek	8-18-99	160	No						

NOTE: R—Denotes Regular Irrigation. F—Flood Irrigation. P—Water diverted by means of pumping. G—Water diverted by gravity. S—Stored Water.

Condition of System Topography River Basin

Adequate Supply Yes No. Explain

Remarks

Also in: Plat No. Twp. Rge.	Plat No. Twp. Rge.	Plat No. Twp. Rge.
Plat No. Twp. Rge.	Plat No. Twp. Rge.	Plat No. Twp. Rge.

Information From:

John Nahrgang

6	5	4	3	2	1
7	8	9	10	11	12
18	17	16	15	14	13
19	20	21	22	23	24
30	29	28	27	26	25
31	32	33	34	35	36

F-1 A 3M-9 55

County Lewis Clark

Farm Checked: Date 8-22-56

By Ted Newman

STATE OF MONTANA

STATE ENGINEERS OFFICE

Water Resources Survey

T.15 R. 2 Plat No. 18

Photo No. 10-18

Legal Land Owner John J. & Eleanor R. Nahrgang Address

Operator Address

Water is deliverd by: 1. Private System, 2. Ditch Company, 3. State Project, 4. Federal Project, 5. Irrigation District

If under Ditch Company, Irrigation District, or Government Project, state the number of shares or inches, acre feet, as the case may be in said system

App. No. Decree No.	NAME OF APPROPRIATOR TO WHOM DECREED	NAME OF STREAM	Date App. Date Priority	Miner's Inches	In Use	NAME OF DITCH (Water Delivered By)	No.	R/F	P/G/S	Present Irr. Acres	Irrigable Acres
A-413A	John J. Nahrgang	Dog Creek	4-12-52	80	No						

NOTE: R—Denotes Regular Irrigation. F—Flood Irrigation. P—Water diverted by means of pumping. G—Water diverted by gravity. S—Stored Water.

Condition of System Topography River Basin

Adequate Supply: Yes No Explain

Remarks

Also in: Plat No. Twp. Rge.	Plat No. Twp. Rge.	Plat No. Twp. Rge.
Plat No. Twp. Rge.	Plat No. Twp. Rge.	Plat No. Twp. Rge.

Information From:

John Nahrgang

6	5	4	3	2	1
7	8	9	10	11	12
18	17	16	15	14	13
19	20	21	22	23	24
30	29	28	27	26	25
31	32	33	34	35	36

F I A 3M-9 55

County Lewis & Clark

Farm Checked: Date 8-22-56

By Ted Neuman

STATE OF MONTANA

STATE ENGINEERS OFFICE

Water Resources Survey

T.15N R.3 Plat No. 18

Photo No. 16-16

Legal Land Owner John J. & Ruth Nahrgang Address

Operator Address

Water is deliverd by: 1. Private System. 2. Ditch Company. 3. State Project. 4. Federal Project. 5. Irrigation Dis.

If under Ditch Company, Irrigation District, or Government Project, state the number of shares or inches, acre feet, as the case may be in said system

App. No. Decree No.	NAME OF APPROPRIATOR TO WHOM DECREED	NAME OF STREAM	Date App. Date Priority	Miner's Inches	In Use	NAME OF DITCH (Water Delivered By)	No.	R/F	P/G/S	Present Irr. Acres	Irrigable Acres
A-1332	Charles E. Rudolph	Spring Creek	8-18-99	160	No						
A-1988	Christina Rudolph	Unnamed Springs	8-15-08	50		Stock water					

NOTE: R—Denotes Regular Irrigation. F—Flood Irrigation. P—Water diverted by means of pumping. G—Water diverted by gravity. S—Stored Water.

Condition of System Topography River Basin

Adequate Supply: Yes No Explain

Remarks

Also in: Plat No. Twp. Rge.	Plat No. Twp. Rge.	Plat No. Twp. Rge.
Plat No. Twp. Rge.	Plat No. Twp. Rge.	Plat No. Twp. Rge.

Information From:

John Nahrgang

6	5	4	3	2	1
7	8	9	10	11	12
18	17	16	15	14	13
19	20	21	22	23	24
30	29	28	27	26	25
31	32	33	34	35	36

6-1