FORM 319-S
County [illegible]

STATE OF MONTANA
STATE ENGINEERS OFFICE
Water Resources Survey

T [illegible] R [illegible] Plat No. [illegible]
Sec. [illegible]

Surveyed Date [illegible]

By V. Charlesworth [illegible]

Legal Land Owner Pete Garino

Address Augusta, Montana

Operator Harold Hensley

Address Augusta, Montana

Water is delivered by: 1 Private System 2 Ditch Company 3 State Project 4 Federal Project 5 Irrigation Dist.

If under Ditch Company, Irrigation District, or Government Project, state the number of shares or inches, acre feet, as the case may be in said system

App. No. Decree No.	NAME OF APPROPRIATOR TO WHOM DECREED	NAME OF STREAM	Date App. Date Priority	Miner's Inches	In Use	NAME OF DITCH (Water Delivered By)	No.	R/F	P/G/S	Present Irr. Acres	Irrigable Acres
[illegible]	Andrew V. Irvin	Flat Creek	[illegible]	200	200	Garino & Garino-Hamilton	1	R	G	12	0
[illegible]	Edgar W. Prosser	Willow Creek	3-1-[illegible]	500	500	Prosser Ditch	1	F	Supplemental		
[illegible]	Edgar W. Prosser	Flat Creek	10-28-05	120	120	Garino-Hamilton Ditch	1	R	G	10	0

NOTE: R—Denotes Regular Irrigation. F—Flood Irrigation. P—Water diverted by means of pumping. C—Water diverted by gravity. S—Stored Water.

Condition of System Fair Topography Creek Bottom River Basin Missouri River-Flat Creek-Willow Creek

Adequate Supply: Yes ... No X Explain Not enough water in creeks.

Remarks Irrigated land in this instance leased to Harold Hensley. No agreement on division of water.

Also in: Plat No [illegible] Twp [illegible] Rge [illegible]	Plat No ... Twp ... Rge ...	Plat No ... Twp ... Rge ...
Plat No ... Twp ... Rge ...	Plat No ... Twp ... Rge ...	Plat No ... Twp ... Rge ...

Information From:

Pete Garino & Howard Hensley

6	5	4	3	2	1
7	8	9	10	11	12
18	17	16	15	14	13
19	20	21	22	23	24
30	29	28	27	26	25
31	32	33	34	35	36

35-U, 36-A.

FILA 21955

County [illegible] T [illegible] R [illegible] Lot No. [illegible]

STATE OF MONTANA

STATE ENGINEERS OFFICE

Water Resources Survey

Section 2

Form [illegible] Date [illegible]

By [illegible]

Legal Land Owner Oscar Kenck & Julia and Power Surplus Address

Operator J. L. Barrett and Oscar Kenck, Jr. Address Ingomar, Montana

Water is delivered by: Individuals Ditch Company State Project Federal Project Irrigation Dist.

If under Ditch Company, Irrigation District, or Government Project, state the number of shares or inches, acre feet, as the case may be in said system

App. No. Decree No.	NAME OF APPROPRIATOR TO WHOM DECREED	NAME OF STREAM	Date App. Date Priority	Miner's Inches	In Use	NAME OF DITCH (Water Delivered By)	No.	R/F	P/G/S	Present Irr. Acres	Irrigable Acres
D-136	J. L. Murphy and O. J. Reynolds	Flat Creek	[illegible]	[illegible]	[illegible]	Logan Ditch	1	F	G	Supplemental	
5-53 B 5-53	Amold Bradford State of Land Cont.	Dearborn River, Dearborn River	[illegible] 12-30-00	3000 [illegible]	[illegible] N. I.	Dearborn Canal and Logan Ditch	1-2	R	G	91	0

NOTE: R—Denotes Regular Irrigation. F—Flood Irrigation. P—Water diverted by means of pumping. G—Water diverted by gravity. S—Stored Water.

Condition of System Fair Topography Creek Bottom River Basin Missouri River-Dearborn River-

Adequate Supply: Yes [illegible] No [illegible] Explain Kenck is clear, Barrett is not. Flat Creek

Remarks

We have been told this land has been divided between Kenck and J. L. Barrett. Barrett has the S½ Sec. 7. No division has yet been recorded. The water right has not been divided. Both use D-136 and the Logan Ditch.

*Whenever M appears it means thousand.

Also in: Plat No.	Twp.	Rge.	Plat No.	Twp.	Rge.	Plat No.	Twp.	Rge.
Plat No.	Twp.	Rge.	Plat No.	Twp.	Rge.	Plat No.	Twp.	Rge.

Information From: Dr. Oscar Kenck and Oscar Kenck, Jr.

6	5	4	3	2	1
7	8	9	10	11	12
18	17	16	15	14	13
19	20	21	22	23	24
30	29	28	27	26	25
31	32	33	34	35	36

[illegible]

FILE CM 955

County [illegible] Clark

Form Completed Date [illegible]

By T. Norman [illegible]

STATE OF MONTANA

STATE ENGINEERS OFFICE

Water Resources Survey

T. [illegible] R. [illegible] Plat No. 27

Sec. [illegible] R. 35

Legal Land Owner Roy E. Levine

Address

Operator None

Address Augusta, Montana

Water is delivered by: 1. Private System 2. [illegible] 3. Irr. Project 4. Federal Project 5. Irrigation Co.

If under Ditch Company Irrigation District, or Government Project, state the number of shares or inches, acre feet, as the case may be in said system

App. No. Decree No.	NAME OF APPROPRIATOR TO WHOM DECREED	NAME OF STREAM	Date App. Date Priority	Miner's Inches	In Use	NAME OF DITCH (Water Delivered By)	No	R/I	P/G/S	Present Irr. Acres	Irrigable Acres
[illegible] 749	George K. Needer	Long Coulee	7-11-62	100	No						
[illegible]-110	Andrew G. Levine	Flat Creek	[illegible]-1-74	0.5	0.5						
D-[illegible]	Andrew G. Levine	Flat Creek	5-15-[illegible]	300	300	Kindlon Ditch	1	R	G	10	0

NOTE: R—Denotes Regular Irrigation I—Flood Irrigation. P—Water diverted by means of pumping. G—Water diverted by gravity. S—Stored Water.

Condition of System [illegible] Topography [illegible] River Basin Missouri River-Flat Creek

Adequate Supply Yes No X Explain Upstream users take too much water.

Remarks

Also in: Plat No.	Twp.	Rge.	Plat No.	Twp.	Rge.	Plat No.	Twp.	Rge.
Plat No.	Twp.	Rge.	Plat No.	Twp.	Rge.	Plat No.	Twp.	Rge.

Information From:

Roy Levine

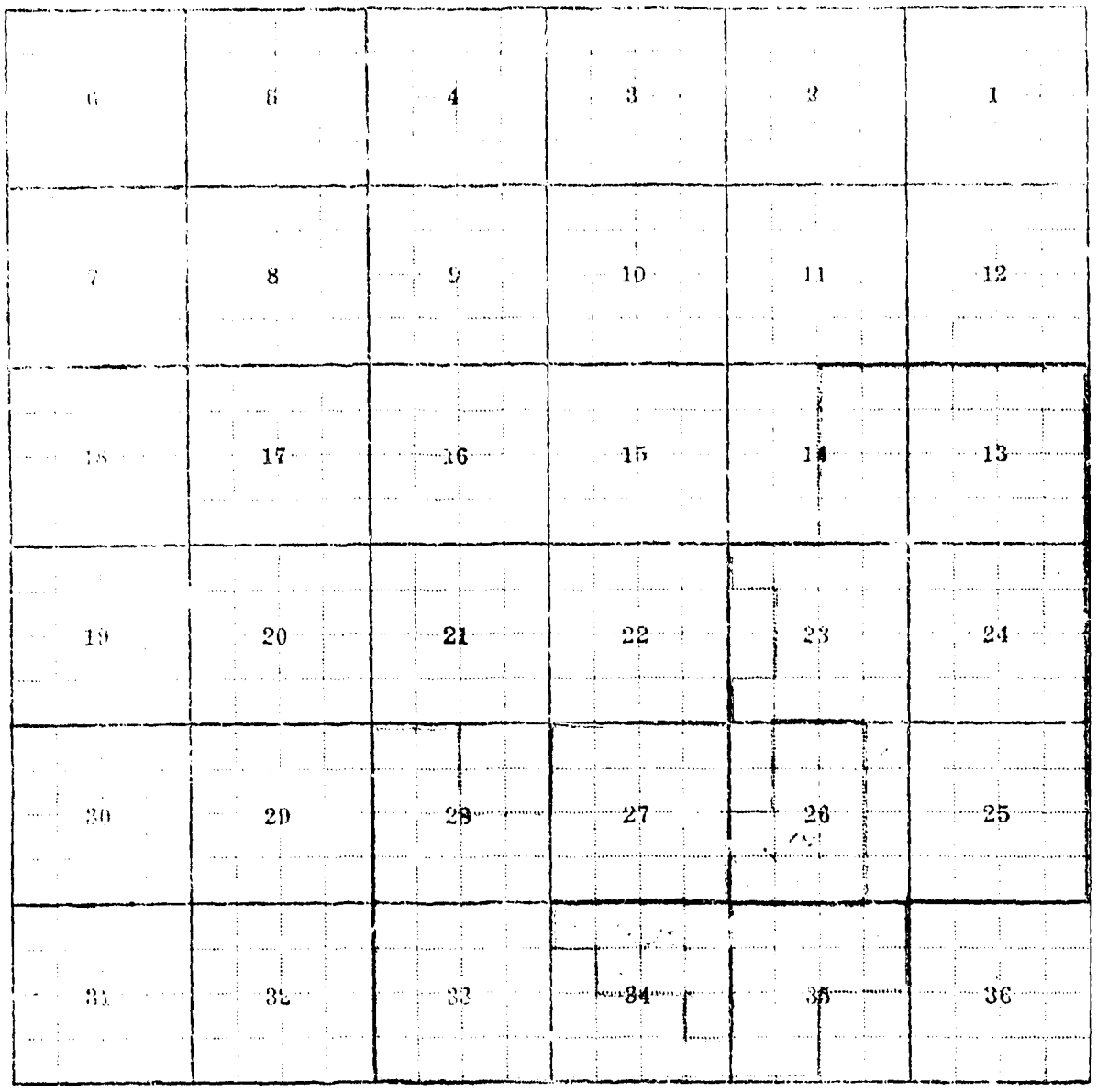

13-A, 14-A, 23-A, 24-A, 25-A, 26-A, 27-A, 28-B, 33-A, 34-C, 35-A.

FLA 38.9.55

County Lewis and Clark

Form Checked Date [illegible]

By T. [illegible] A. Chadbourne

STATE OF MONTANA

STATE ENGINEERS OFFICE

Water Resources Survey

T. 15N R. 1E Plat No. 27

Date [illegible] 19-35

Legal Land Owner [illegible] Levine Address Augusta, Montana

Operator Roy Levine Address

Water is delivered by: 1 Private System, 2 Ditch Company, 3 State Project, 4 Federal Project, 5 Irrigation District

If under Ditch Company, Irrigation District, or Government Project, state the number of shares or inches, acre feet, as the case may be in said system

App. No. Decree No.	NAME OF APPROPRIATOR TO WHOM DECREED	NAME OF STREAM	Date App. Date Priority	Miner's Inches	In Use	NAME OF DITCH (Water Delivered By)	No.	R/F	P/G/S	Present Irr. Acres	Irrigable Acres
D-135	Andrew G. Levine	Flat Creek	5-15-86	300	300	Knudson Ditch	1	R	G)		
D-140	Andrew G. Levine	Flat Creek	6-1-84	65	65	Knudson Ditch	1	R	G)	104	0

NOTE: R—Denotes Regular Irrigation. F—Flood Irrigation. P—Water diverted by means of pumping. G—Water diverted by gravity. S—Stored Water.

Condition of System Good Topography Creek Bottom River Basin Missouri River-Flat Creek

Adequate Supply: Yes ... No X Explain Upstream users take too much water.

Remarks

Also in: Plat No. Twp. Rge.	Plat No. Twp. Rge.	Plat No. Twp. Rge.
Plat No. Twp. Rge.	Plat No. Twp. Rge.	Plat No. Twp. Rge.

Information From:

Roy Levine

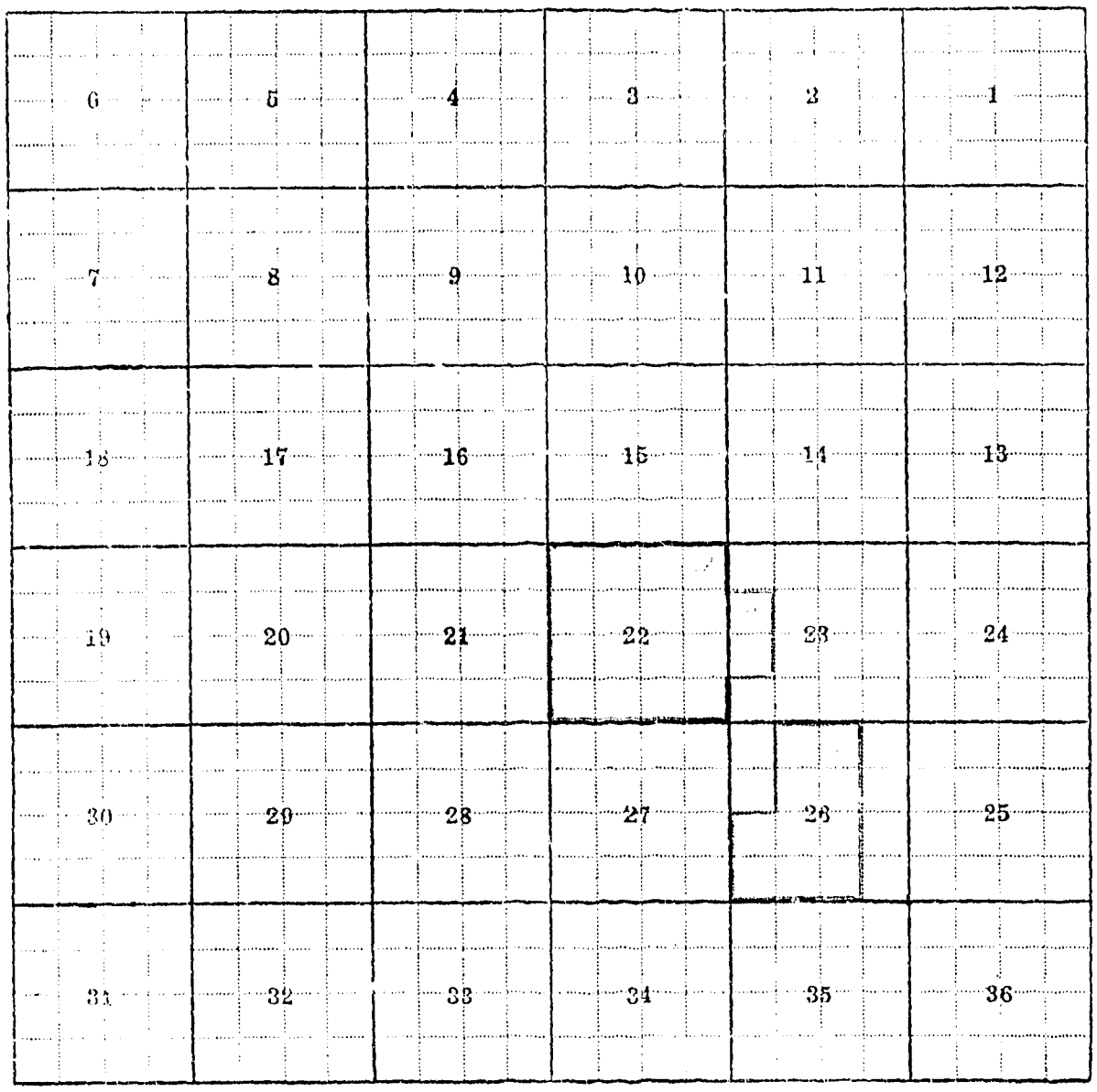
6
5
4
3
2
1
7
8
9
10
11
12
18
17
16
15
14
13
19
20
21
22
23
24
30
29
28
27
26
25
31
32
33
34
35
36

22-A, 23-B, 26-B.

FLA 3M 9 55

County Lewis and Clark

Farm Checked Date 07-11-56

By T. Scanlan & V. Chadbourne

STATE OF MONTANA
STATE ENGINEERS OFFICE
Water Resources Survey

T. 16N R. 4W Hd No. 27

Photo No. 42-40, 46-103

Legal Land Owner Milford Colony (Hutterite) Address Augusta, Montana

Operator Address

Water is delivered by: 1. Private System. 2. Ditch Company. 3. State Project 4. Federal Project. 5. Irrigation District

If under Ditch Company, Irrigation District, or Government Project, state the number of shares or inches, acre feet, as the case may be in said system

App. No. Decree No.	NAME OF APPROPRIATOR TO WHOM DECREED	NAME OF STREAM	Date App. Date Priority	Miner's Inches	In Use	NAME OF DITCH (Water Delivered By)	No.	R/F	P/G/S	Present Irr. Acres	Irrigable Acres
A-153	E. E. Mans	Black Rock Creek	6-22-04	100	No						
		NO IRRIGATION									

NOTE: R—Denotes Regular Irrigation. F—Flood Irrigation. P—Water diverted by means of pumping. G—Water diverted by gravity. S—Stored Water.

Condition of System Topography River Basin

Adequate Supply: Yes No Explain

Remarks

Also in: Plat No. 20 Twp. 19N Rge. 5W	Plat No. 20 Twp. 19N Rge. 5W	Plat No. Twp. Rge.
Plat No. Twp. Rge.	Plat No. Twp. Rge.	Plat No. Twp. Rge.

Information From:
Pete Kleinsasser

6	5	4	3	2	1
7	8	9	10	11	12
18	17	16	15	14	13
19	20	21	22	23	24
30	29	28	27	26	25
31	32	33	34	35	36

19-A, 29-B, 32-A.

F I A 3M 9 55

County Lewis and Clark

Form Checked: Date October

By F. Newman & A. Chadbourne

STATE OF MONTANA

STATE ENGINEERS OFFICE

Water Resources Survey

T. 16N R. 4E Plat No. 27

Photo #: 19-35, 19-75, 19-76, 19-32, 19-34, 46-102, 46-101.

Legal Land Owner Montana, State of Address Helena, Montana

Operator Geo. K. Reeder Co. (Noel Hardy) Address Golf Creek, Montana

Water is deliverd by: 1. Private System 2. Ditch Company. 3. State Project. 4. Federal Project. 5. Irrigation Dist.

If under Ditch Company, Irrigation District, or Government Project, state the number of shares or inches, acre feet, as the case may be in said system

App. No. Decree No.	NAME OF APPROPRIATOR TO WHOM DECREED	NAME OF STREAM	Date App. Date Priority	Miner's Inches	In Use	NAME OF DITCH (Water Delivered By)	No.	R/F	P/G/S	Present Irr. Acres	Irrigable Acres
D-430	W. C. Gillette & Co.	Flat Creek	5-1-93	25	25	Parent Ditch	1	F	Supplemental		
A-343	Donald Bradford	Dearborn River	7-16-68	300M*	250	Dearborn Canal and					
A-360	State Arid Land Com.	Dearborn River	12-6-99	16M	7 M.I.	Parent Ditch	1-2	R	G	161	0

NOTE: R—Denotes Regular Irrigation. F—Flood Irrigation. P—Water diverted by means of pumping. G—Water diverted by gravity. S—Stored Water.

Condition of System Good Topography Creek Bottom River Basin Missouri River-Dearborn River-Flat Creek

Adequate Supply: Yes X No Explain

Remarks

Leasing Section 16.

*Whenever M appears it means thousand

** Water leased to Geo. K. Reeder Co.

Also in: Plat No. Twp. Rge.	Plat No Twp. Rge.	Plat No. Twp. Rge.
Plat No. Twp. Rge.	Plat No Twp. Rge.	Plat No. Twp. Rge.

Information From:

George Larson

6	5	4	3	2	1
7	8	9	10	11	12
18	17	16	15	14	13
19	20	21	22	23	24
30	29	28	27	26	25
31	32	33	34	35	36

2-A, 4-A, 6-A, 10 , 16-A, 18-A, 30-C, 36-B.

I A 511955
County Lewis and Clark

STATE OF MONTANA
STATE ENGINEERS OFFICE
Water Resources Survey

T. 16N R. 4W Plat No. 27

Form checked Date 6-13-55

Photo No. 49-17, 49-33, 49-35

By J. Seaman & A. Goodhartzer

Legal Land Owner George S. Leeder Co. Address

Operator Noel Hardy Address Wolf Creek, Montana

Water is delivered by: 1. Private System 2. Ditch Company 3. State Project 4. Federal Project 5. Irrigation Dist.

If under Ditch Company, Irrigation District, or Government Project, state the number of shares or inches, acre feet, as the case may be in said system

App. No. Decree No.	NAME OF APPROPRIATOR TO WHOM DECREED	NAME OF STREAM	Date App. Date Priority	Miner's Inches	In Use	NAME OF DITCH (Water Delivered By)	No.	R/F	P/G/S	Present Irr. Acres	Irrigable Acres
-133	S. C. Gillette	Black Rock Creek	4-3-06	1 200	No						
D-135	S. C. Gillette & Co.	Flat Creek	5-1-93	25	25	Parent Ditch	1	F	Supplemental		
-343	Donald Bradford	Dearborn River	7-15-60	500M*	250	Dearborn Canal and					
A-350	State Arid Land Com.	Dearborn River	12-6-99	16M	8.1	Parent Ditch	1 2	R	G	211	0

NOTE: R—Denotes Regular Irrigation. F—Flood Irrigation. P—Water diverted by means of pumping. G—Water diverted by gravity. S—Stored Water.

Condition of System Good Topography Creek Bottom River Basin Missouri River-Dearborn River-Flat Creek

Adequate Supply: Yes X No Explain

Remarks *Whenever M appears it means thousand.

Also in: Plat No. 45 Twp. 17N Rge. 4W	Plat No. 39 Twp. 16N Rge. 4W	Plat No. 47 Twp. 15N Rge. 4W
Plat No. 19 Twp. 15N Rge. 3W	Plat No. 40 Twp. 16N Rge. 3W	Plat No. Twp. Rge.

Information From:
George Larson

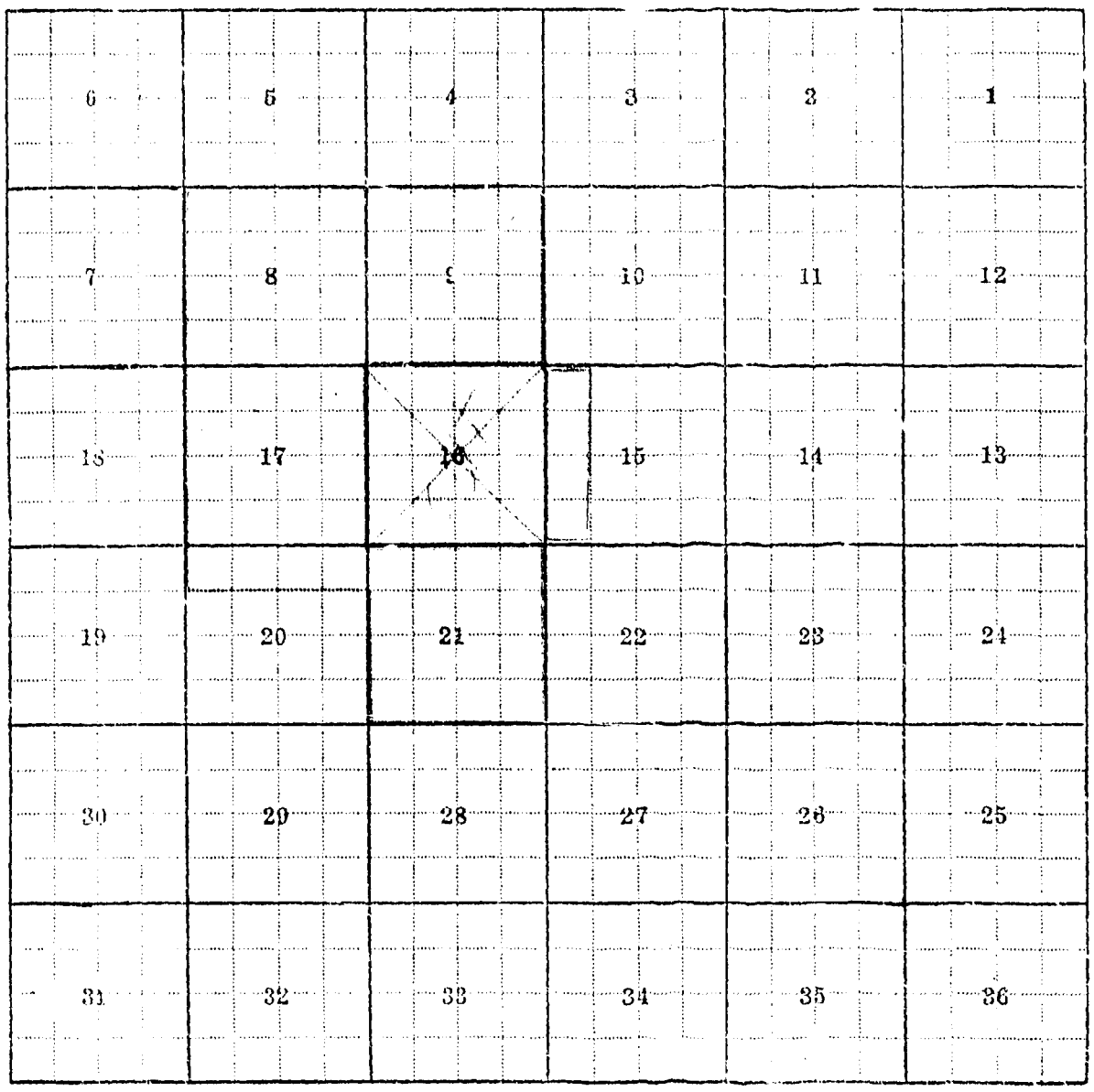

6-A, 9-A, 15-B, 17-A, 20-A, 21-A.

33
T17N-R6W

F I A 3M-9-55

County Lewis and Clark

STATE OF MONTANA
STATE ENGINEERS OFFICE
Water Resources Survey
Form No. 3

T. 17 N R. 6 W Plat No. 33

Form Checked, Date 1-3-60

Photo No. 59-33

By T. Tenhaus - A. Chadbourne

Legal Land Owner Alfred Grigg Address Wolf Creek, Montana

Operator Same Address

Water is delivered by: 1. Private System. 2. Ditch Company. 3. State Project. 4. Federal Project. 5. Irrigation Co.

If under Ditch Company, Irrigation District, or Government Project, state the number of shares or inches, acre feet, as the case may be in said system

App. No. Decree No.	NAME OF APPROPRIATOR TO WHOM DECREED	NAME OF STREAM	Date App. Date Priority	Miner's Inches	In Use	NAME OF DITCH (Water Delivered By)	No	R/F	P/G/S	Present Irr. Acres	Irrigable Acres
A-1662	Griggs, Geo. H.	Unnamed Creek	7-15-90	100	100	)					
A-1591	Gregg, Mary E.	Unnamed Creek	7-20-92	50	50	) Grigg Ditches	1	R	G	21	0

NOTE: R—Denotes Regular Irrigation. F—Flood Irrigation. P—Water diverted by means of pumping. G—Water diverted by gravity. S—Stored Water.

Condition of System Fair Topography Creek Bottom River Basin Missouri River-Unnamed Creek

Adequate Supply: Yes No X Explain Insufficient water in creek.

Remarks

Also in: Plat No. Twp. Rge.	Plat No. Twp. Rge.	Plat No. Twp. Rge.
Plat No. Twp. Rge.	Plat No. Twp. Rge.	Plat No. Twp. Rge.

Information From:
Alfred Grigg

6	5	4	3	2	1
7	8	9	10	11	12
18	17	16	15	14	13
19	20	21	22	23	24
30	29	28	27	26	25
31	32	33	34	35	36

10-

F I A 3M 9 55

County Lewis and Clark

STATE OF MONTANA

STATE ENGINEERS OFFICE

Water Resources Survey

T. 16N R. 06 Plat No. 35

Form Checked: Date 5-20-59

Photo No. 52-07

By T. Nelsam & V. Chadbourne

Legal Land Owner Henry Heydiweiller

Address

Operator

Address

Water is delivered by: - 1. Private System. 2. Ditch Company. 3. State Project. 4. Federal Project. 5. Irrigation Dist.

If under Ditch Company, Irrigation District, or Government Project, state the number of shares or inches, acre feet, as the case may be in said system

App. No. Decree No.	NAME OF APPROPRIATOR TO WHOM DECREED	NAME OF STREAM	Date App. Date Priority	Miner's Inches	In Use	NAME OF DITCH (Water Delivered By)	No.	R/F	P/G/S	Present Irr. Acres	Irrigable Acres
3-1692	Gibson, Leonard S.	Unnamed Creek	9-12-95	150		Stock and Domestic					
		NO IRRIGATION									

NOTE: R—Denotes Regular Irrigation. F—Flood Irrigation. P—Water diverted by means of pumping. G—Water diverted by gravity. S—Stored Water.

Condition of System Topography River Basin

Adequate Supply: Yes No Explain

Remarks

Claims sold 3-315 to Mosher.

Also in: Plat No. Twp. Rge.	Plat No. Twp. Rge.	Plat No. Twp. Rge.
Plat No. Twp. Rge.	Plat No. Twp. Rge.	Plat No. Twp. Rge.

Information From:

Henry Heydiweiller

6	5	4	3	2	1
7	8	9	10	11	12
18	17	16	15	14	13
19	20	21	22	23	24
30	29	28	27	26	25
31	32	33	34	35	36

F I A 3M 9 55

County Lewis and Clark

Form Checked: Date 5-29-56

By T. Newman & V. Gadbourne

STATE OF MONTANA
STATE ENGINEERS OFFICE
Water Resources Survey
Section 3

T. 17 R. 06 Plat No. 33

Photo No. 59-33, 52-91, 52-6[illegible], 4[illegible]-06, 4[illegible]-01, 4[illegible]-03.

Legal Land Owner Richard M. & Stephen E. Mosher Address Augusta, Montana

Operator Same Address

Water is delivered by: 1. Private System, 2. Ditch Company, 3. State Project, 4. Federal Project, 5. Irrigation Dist.

If under Ditch Company, Irrigation District, or Government Project, state the number of shares or inches, acre feet, as the case may be in said system

App. No. Decree No.	NAME OF APPROPRIATOR TO WHOM DECREED	NAME OF STREAM	Date App. Date Priority	Miner's Inches	In Use	NAME OF DITCH (Water Delivered By)	No.	R/F	P/G/S	Present Irr. Acres	Irrigable Acres
A-316	Hicks, Emma	Cunniff Creek	5-1-00	100	No						
A-616	McDonough, Thos.	McDonough Creek	6-15-96	100	No						
A-1930	Kane, Bridget	Unnamed Springs	6-24-11	75		Stock Water					
A-1932	Kane, John	Unnamed Springs	4-25-00	25		Stock Water					
		NO IRRIGATION									

NOTE: R—Denotes Regular Irrigation. F—Flood Irrigation. P—Water diverted by means of pumping. G—Water diverted by gravity. S—Stored Water.

Condition of System ..... Topography ..... River Basin .....

Adequate Supply: Yes ..... No ..... Explain .....

Remarks .....

Also in:											
Plat No. 19	Twp. 19N	Rge. 06	Plat No.	Twp.	Rge.	Plat No.	Twp.	Rge.
Plat No. 25	Twp. 18N	Rge. 06	Plat No.	Twp.	Rge.	Plat No.	Twp.	Rge.

Information From:

Stephen Mosher

6	5	4	3	2	1
7	8	9	10	11	12
18	17	16	15	14	13
19	20	21	22	23	24
30	29	28	27	26	25
31	32	33	34	35	36

3-C, 4-B, 5-A, 6-C, 7-B, 8-A, 18-A, 19-C, 20-A.

F 1 A 3M 9-55

County Lewis and Clark

Form Checked: Date 7-12-56

By T. Seaman C. V. Chadbourne

STATE OF MONTANA

STATE ENGINEERS OFFICE

Water Resources Survey

T. 17N. R. 6W. Plat No. 33

Photo No. 59-35, 47-72, 47-67

Legal Land Owner A. L. & Carrie L. Nelson Address Augusta, Montana

Operator Address

Water is delivered by: 1. Private System, 2. Ditch Company, 3. State Project, 4. Federal Project, 5. Irrigation Dist.

If under Ditch Company, Irrigation District, or Government Project, state the number of shares or inches, acre feet, as the case may be in said system

App. No. Decree No.	NAME OF APPROPRIATOR TO WHOM DECREED	NAME OF STREAM	Date App. Date Priority	Miner's Inches	In Use	NAME OF DITCH (Water Delivered By)	No.	R/F	P/G/S	Present Irr. Acres	Irrigable Acres
A-1259	Reinhardt, F.	Skunk Creek	5-10-16	300	No						
A-1260	Richardson, Carrie A.	Skunk Creek	6-5-07	100	No						
A-2017	Stow, Francis M.	Unnamed Springs	6-1-03	25		Stock Water					
		NO IRRIGATION									

NOTE: R—Denotes Regular Irrigation. F—Flood Irrigation. P—Water diverted by means of pumping. G—Water diverted by gravity. S—Stored Water.

Condition of System Topography River Basin

Adequate Supply: Yes No Explain

Remarks

Also in: Plat No. 34 Twp. 17N Rge. 6W	Plat No. Twp. Rge.	Plat No. Twp. Rge.
Plat No. Twp. Rge.	Plat No. Twp. Rge.	Plat No. Twp. Rge.

Information From:

A. L. Nelson


6
5
4
3
2
1
7
8
9
10
11
12
18
17
16
15
14
13
19
20
21
22
23
24
30
29
28
27
26
25
31
32
33
34
35
36

12-C, 14-A, 24-A.

FLA 3M 9-55

County Lewis and Clark

Form Checked: Date 6-2-50

By T. Seman G. V. Challstrom

STATE OF MONTANA

STATE ENGINEERS OFFICE

Water Resources Survey

T. 15 N. R. 9 W. Plat No. 33

Field Book 1-4

Legal Land Owner Archie P. and Ada L. Parkes Address

Operator L. S. Canfield (Staying) Address Golf Creek, Montana

Water is delivered by: 1 Private System. 2 Ditch Company. 3 State Project. 4 Federal Project. 5 Irrigation Dist.

If under Ditch Company, Irrigation District, or Government Project, state the number of shares or inches, acre feet, as the case may be in said system

App. No. Decree No.	NAME OF APPROPRIATOR TO WHOM DECREED	NAME OF STREAM	Date App. Date Priority	Miner's Inches	In Use	NAME OF DITCH (Water Delivered By)	No.	R/F	P/G/S	Present Irr. Acres	Irrigable Acres
5-[illegible]	Ingersoll, James G.	McClain Creek	6-1-94	50	50	Canfield Ditch	1	R	G	3	9
6-1258	McClain, Geo. D.	Skunk Creek	5-10-03	100	No						
5-1704	McClain, J. P.	Unnamed Creek	[illegible]	500	No						

NOTE: R—Denotes Regular Irrigation. F—Flood Irrigation. P—Water diverted by means of pumping. G—Water diverted by gravity. S—Stored Water.

Condition of System Good Topography Creek Bottom River Basin Missouri River-McClain Creek

Adequate Supply: Yes X No Explain

Remarks

Also in:								
Plat No	Twp	Rge	Plat No	Twp	Rge	Plat No	Twp	Rge
Plat No	Twp	Rge	Plat No	Twp	Rge	Plat No	Twp	Rge

Information From:
Mrs. Canfield and
Alfred Grigg

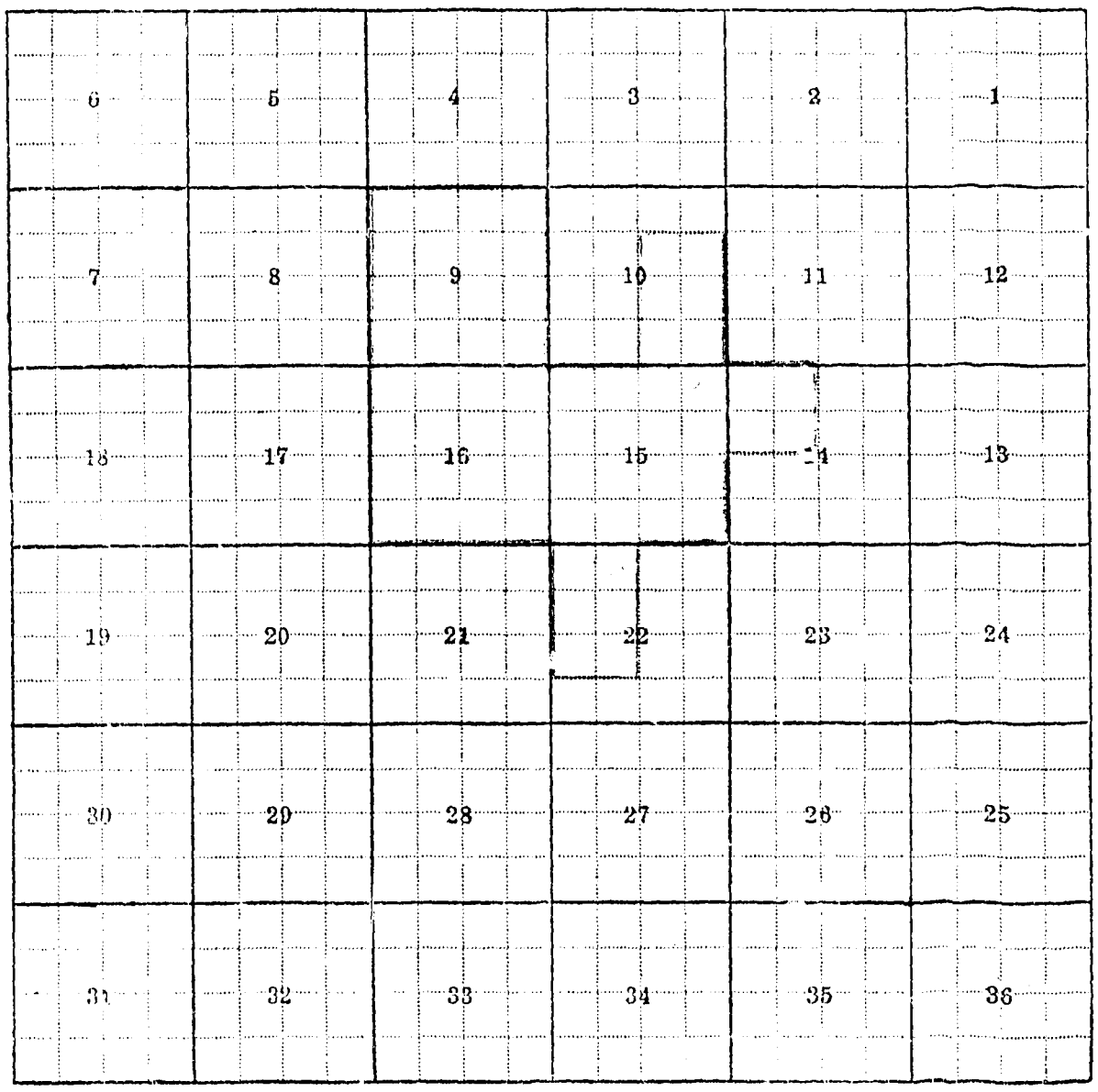

9-A, 10-B, 14-B, 15-A, 16-A, 22-B.

FORM A 3M 9-55

County [illegible] Clark

Farm Checked Date [illegible]

By [illegible] Cockburne

STATE OF MONTANA

STATE ENGINEERS OFFICE

Water Resources Survey

T. [illegible] N. R. [illegible] Plat No. 33

Photo No. [illegible]

Legal Land Owner [illegible]

Address

Operator [illegible]

Address [illegible] Creek, Montana

Water is delivered by: 1 Private System 2 Ditch Company 3 State Project 4 Federal Project 5 Irrigation Dist.

If under Ditch Company, Irrigation District, or Government Project, state the number of shares or inches, acre feet, as the case may be in said system

App. No. Decree No.	NAME OF APPROPRIATOR TO WHOM DECREED	NAME OF STREAM	Date App. Date Priority	Miner's Inches	In Use	NAME OF DITCH (Water Delivered By)	No.	R/F	P/G/S	Present Irr. Acres	Irrigable Acres
[illegible]	[illegible], John H.	Bed Bug Creek	[illegible]	[illegible]	[illegible]						
[illegible]	Meissenheidt, [illegible]										
	Hardgrove, J. E.	Bed Bug Creek	[illegible]	[illegible]	[illegible]						
[illegible]	Burch, John T.	Hardgrove Creek	[illegible]	100	[illegible]						
[illegible]	Hardgrove, Jas. [illegible]	Hardgrove Creek	[illegible]	150	[illegible]						
[illegible]	Hardgrove, Jas. E.	Hardgrove Creek	[illegible]	30	[illegible]						
[illegible]-1262	Steinbach, Christian	Skunk Creek (S. F.)	5-22-03	100	[illegible]						
[illegible]-1357	Hardgrove, James E.	Little Creek	[illegible]	220	[illegible]						
[illegible]-1332	Blackstone, F. [illegible]	Unnamed Creek	[illegible]	75	[illegible]						
[illegible]-1272	[illegible], Anton	Skunk Creek (S. F.)	5-15-99	160	160	Steinbach Ditch	1	R	S&G	5	9
[illegible]-1253	[illegible], Alvie	Skunk Creek (S. F.)	5-30-03	50	50						
[illegible]-1255	Burch, J. E.	Skunk Creek (S. F.)	11-4-03	200	200						
[illegible]-1261	Steinbach, Christian	Skunk Creek (S. F.)	[illegible]-15-00	160	160						
[illegible]-1263	Stringfellow, E.	Skunk Creek (S. F.)	5-7-[illegible]	200	200						

NOTE: R—Denotes Regular Irrigation. F—Flood Irrigation. P—Water diverted by means of pumping. G—Water diverted by gravity. S—Stored Water.

Condition of System Poor Topography Sidehill River Basin Missouri River-Little Skunk Creek

Adequate Supply: Yes No X Explain Insufficient water in creek. South Fork.

Remarks

Also in: Plat No. 31 Twp. 15 Rge. [illegible]	Plat No. [illegible] Twp. [illegible] Rge. [illegible]	Plat No. [illegible] Twp. [illegible] Rge. [illegible]
Plat No. [illegible] Twp. [illegible] Rge. [illegible]	Plat No. [illegible] Twp. [illegible] Rge. [illegible]	Plat No. [illegible] Twp. [illegible] Rge. [illegible]

Information From:

M. H. Steinbach

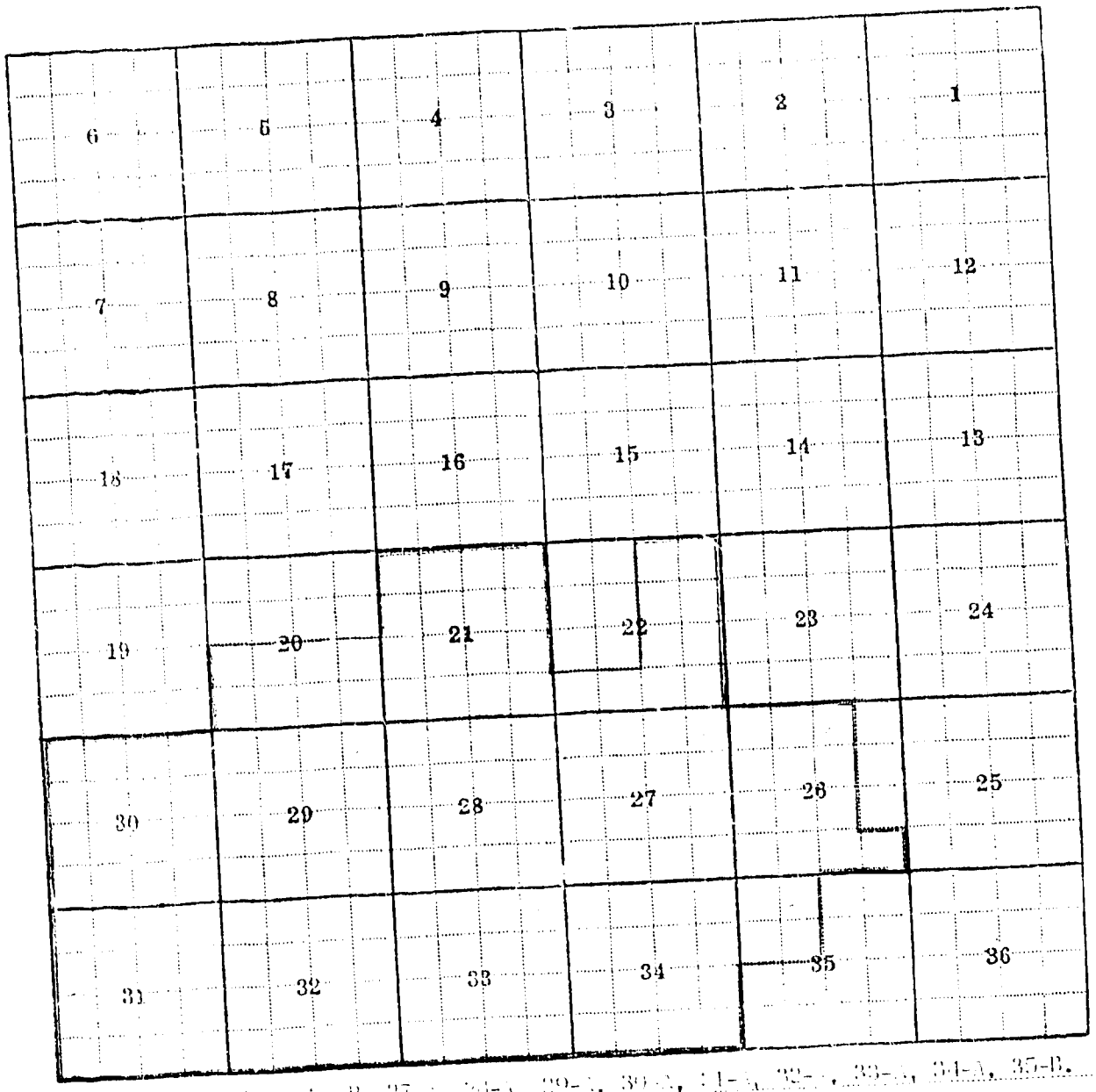

20-B, 21-A, 22-A, 26-B, 27-A, 28-A, 29-A, 30-A, 31-A, 32-A, 33-A, 34-A, 35-B.

34
T17N-R5W

FTA 3M 9 55
County Lewis and Clark

STATE OF MONTANA
STATE ENGINEERS OFFICE
Water Resources Survey
SHEET NO. 3

T. 17N R. 5W Plat No. 34

Field Checked Date 6-15-54

Photo No. 1-4

By F. Newman & F. Chaiboueng

Legal Land Owner Joseph & Leo Berger

Address: Self Creek, Montana

Operator

Address:

Water is delivered by: 1. Private System, 2. Ditch Company, 3. State Project, 4. Federal Project, 5. Irrigation Dist.

If under Ditch Company, Irrigation District, or Government Project, state the number of shares or inches, acre feet, as the case may be in said system

App. No. Decree No.	NAME OF APPROPRIATOR TO WHOM DECREED	NAME OF STREAM	Date App. Date Priority	Miner's Inches	In Use	NAME OF DITCH (Water Delivered By)	No.	R/F	P/G/S	Present Irr. Acres	Irrigable Acres
[illegible]	Lars Sandige	Dearborn River	4-15-95	133.3	No						
		NO IRRIGATION									

NOTE: R—Denotes Regular Irrigation. F—Flood Irrigation. P—Water diverted by means of pumping. G—Water diverted by gravity. S—Stored Water.

Condition of System ..... Topography ..... River Basin .....
Adequate Supply: Yes ..... No ..... Explain .....
Remarks .....

Also in: Plat No. 29 Twp. 17N Rge. 5W	Plat No. ..... Twp. ..... Rge.	Plat No. ..... Twp. ..... Rge. .....
Plat No. 35 Twp. 17N Rge. 5W	Plat No. ..... Twp. ..... Rge.	Plat No. ..... Twp. ..... Rge. .....

Information From:
Leo & Joseph Becker

6	5	4	3	2	1
7	8	9	10	11	12
18	17	16	15	14	13
19	20	21	22	23	24
30	29	28	27	26	25
31	32	33	34	35	36

H-3.

F I A 3M 9-55
County Lewis and Clark

STATE OF MONTANA
STATE ENGINEERS OFFICE
Water Resources Survey
Section 3

T 14N R 5E Plat No. 34

Form Checked: Date 6-27-56

Photo No. 17-38

By F. Neuman & A. Chabbeyene

Legal Land Owner William P. Borho

Address Wolf Creek, Montana

Operator None

Address

Water is delivered by: 1. Private System. 2. Ditch Company. 3. State Project. 4. Federal Project. 5. Irrigation District.

If under Ditch Company, Irrigation District, or Government Project, state the number of shares or inches, acre feet, as the case may be in said system

App. No. Decree No.	NAME OF APPROPRIATOR TO WHOM DECREED	NAME OF STREAM	Date App. Date Priority	Miner's Inches	In Use	NAME OF DITCH (Water Delivered By)	No.	R/F	P/G/S	Present Irr. Acres	Irrigable Acres
A-342	Mary Borho	Middle F. Dearborn R.	6-1-06	300	300	Borho Ditch	1	R	G	11	0
A-1254	Mary Borho	Skunk Creek	6-1-02	100	No						
A-1341	Mary Borho	Spring Gulch	6-1-02	50	50	Borho Ditch	1	F	G	Supplemental	

NOTE: R—Denotes Regular Irrigation. F—Flood Irrigation. P—Water diverted by means of pumping. G—Water diverted by gravity. S—Stored Water.

Condition of System Fair Topography Creek Bottom River Basin Missouri River-Middle Fork Dearborn River-Spring Gulch

Adequate Supply: Yes X No Explain

Remarks

Intends to use ditch from Skunk Creek next year.

Also in: Plat No. Twp. Rge.	Plat No. Twp. Rge.	Plat No. Twp. Rge.
Plat No. Twp. Rge.	Plat No. Twp. Rge.	Plat No. Twp. Rge.

Information From:

Mrs. Borho

6	5	4	3	2	1
7	8	9	10	11	12
18	17	16	15	14	13
19	20	21	22	23	24
30	29	28	27	26	25
31	32	33	34	35	36

F I A 3M 9 55

County Lewis and Clark

Farm Checked: Date [illegible]

By T. [illegible] V. Chadbourne

STATE OF MONTANA
STATE ENGINEERS OFFICE
Water Resources Survey
Section 3

T. [illegible] R. [illegible] Plat No. [illegible]

Photo No. [illegible]

Legal Land Owner Mary Burggraff

Address Wolf Creek, Montana

Operator

Address

Water is delivered by: 1. Private System, 2. Ditch Company, 3. State Project, 4. Federal Project, 5. Irrigation District

If under Ditch Company, Irrigation District, or Government Project, state the number of shares or inches, acre feet, as the case may be in said system

App. No. Decree No.	NAME OF APPROPRIATOR TO WHOM DECREED	NAME OF STREAM	Date App. Date Priority	Miner's Inches	In Use	NAME OF DITCH (Water Delivered By)	No.	R/F	P/G/S	Present Irr. Acres	Irrigable Acres
[illegible]	George L. Waltz	Long Coulee	2-[illegible]-96	600	No						
V-1661	Mary Burggraff	Unnamed Creek	4-1-02	200	No						
		NO IRRIGATION									

NOTE: R—Denotes Regular Irrigation. F—Flood Irrigation. P—Water diverted by means of pumping. G—Water diverted by gravity. S—Stored Water.

Condition of System Topography River Basin

Adequate Supply: Yes No Explain

Remarks

Also in: Plat No. Twp. Rge.	Plat No. Twp. Rge.	Plat No. Twp. Rge.
Plat No. Twp. Rge.	Plat No. Twp. Rge.	Plat No. Twp. Rge.

Information From:

Pete Burggraff

6	5	4	3	2	1
7	8	9	10	11	12
18	17	16	15	14	13
19	20	21	22	23	24
30	29	28	27	26	25
31	32	33	34	35	36

14-1.

F I A 3M 9 55

County Lewis and Clark

Form Checked: Date [illegible]

By T. Newgard, [illegible] Chadbourne

STATE OF MONTANA

STATE ENGINEERS OFFICE

Water Resources Survey

T. 17N R. 5W Plat No. 34

Photo No. [illegible]

Legal Land Owner Don E. & Sar Bulger Address

Operator Don Bulger Address Wolf Creek, Montana

Water is delivered by: 1. Private System, 2. Ditch Company, 3. State Project, 4. Federal Project, 5. Irrigation District

If under Ditch Company, Irrigation District, or Government Project, state the number of shares or inches, acre feet, as the case may be in said system

App. No. Decree No.	NAME OF APPROPRIATOR TO WHOM DECREED	NAME OF STREAM	Date App. Date Priority	Miner's Inches	In Use	NAME OF DITCH (Water Delivered By)	No	R/F	P/G/S	Present Irr. Acres	Irrigable Acres
A-331-A	Tom Gibson Livestock Co.	S.F. Dearborn R.	5-17-80	500	500						
A-344	Adolph Burggraff, et al	S. F. Dearborn R.	6-15-81	500	500						
A-359	Thos. Gibson	South Fork Dearborn R.	5-25-91	300	300						
A-360	Thos. Gibson and Adolph Burggraff	South Fork Dearborn R.	6-1-91	500	500	Gibson-Rennig Ditch	1	R	G	95	0

NOTE: R—Denotes Regular Irrigation. F—Flood Irrigation. P—Water diverted by means of pumping. G—Water diverted by gravity. S—Stored Water.

Condition of System Fair Topography Bench River Basin Missouri River-S. F. Dearborn R.

Adequate Supply: Yes..... No. X Explain Ditch not large enough to carry a full supply.

Remarks

Has G/O to Gibson-Rennig Ditch.

Also in: Plat No. [illegible] Twp. [illegible] Rge. [illegible]	Plat No. ..... Twp. ..... Rge.	Plat No. ..... Twp. ..... Rge. .....
Plat No. ..... Twp. ..... Rge.	Plat No. ..... Twp. ..... Rge.	Plat No. ..... Twp. ..... Rge. .....

Information From:

Bill Dooley

6	5	4	3	2	1
7	8	9	10	11	12
18	17	16	15	14	13
19	20	21	22	23	24
30	29	28	27	26	25
31	32	33	34	35	36

33-A.

F I A 3M 9 55

County Lewis and Clark

Farm Checked: Date 6-27-59

By T. Newman & A. Chalbourne

STATE OF MONTANA

STATE ENGINEERS OFFICE

Water Resources Survey

Section 3

T. 16N R. 5W. Plat No. 34

Photo No. 17-70

Legal Land Owner Mabel S. Murphy Address

Operator Art Murphy Address Wolf Creek, Montana

Water is delivered by: 1. Private System. 2. Ditch Company. 3. State Project. 4. Federal Project. 5. Irrigation District.

If under Ditch Company, Irrigation District, or Government Project, state the number of shares or inches, acre feet, as the case may be in said system

App. No. Decree No.	NAME OF APPROPRIATOR TO WHOM DECREED	NAME OF STREAM	Date App. Date Priority	Miner's Inches	In Use	NAME OF DITCH (Water Delivered By)	No.	R/F	P/G/S	Present Irr. Acres	Irrigable Acres
A-341	Adolph Burgraff	S. F. Dearborn River	5-15-91	500	500	)					
A-373	Wm. Pritchard	S. F. Dearborn River	12-1-[illegible]	600	600	)					
A-375	Hattie L. Rennig	S. F. Dearborn River	5-15-97	100	100	)					
A-376	Wm. W. Rennig Est.	S. F. Dearborn River	6-9-96	400	400	) Gibson-Rennig Ditch	1	R	G	60	0

NOTE: R—Denotes Regular Irrigation. F—Flood Irrigation. P—Water diverted by means of pumping. G—Water diverted by gravity. S—Stored Water.

Condition of System Fair Topography Bench River Basin Missouri River-S.F. Dearborn R.

Adequate Supply: Yes ..... No X Explain Ditch not large enough to carry sufficient supply.

Remarks

Has 7/16 interest in Gibson-Rennig Ditch.

Also in: Plat No. 38 Twp. 16N Rge. 5W	Plat No. ..... Twp. ..... Rge.	Plat No. ..... Twp. ..... Rge. .....
Plat No. ..... Twp. ..... Rge.	Plat No. ..... Twp. ..... Rge.	Plat No. ..... Twp. ..... Rge. .....

Information From:

Mabel Murphy

6	5	4	3	2	1
7	8	9	10	11	12
18	17	16	15	14	13
19	20	21	22	23	24
30	29	28	27	26	25
31	32	33	34	35	36

26-B, 34-A, 35-A.

FLA 3M 9 55

County Lewis and Clark

Form Checked Date [illegible]

By T. Newman & A. Shellenberg

Legal Land Owner Thomas L. Ostle

Address Gold Creek, Montana

Operator

Address

STATE OF MONTANA

STATE ENGINEERS OFFICE

Water Resources Survey

T. 14 N. R. 8 W. Plat No. 34

Sec. [illegible] 3, 30, 29, 47-70, 46-73, 46-71, 46-12, 46-11,

Water is delivered by: 1 Private System, 2 Ditch Company, 3 State Project, 4 Federal Project, 5 Irrigation Dist.

If under Ditch Company, Irrigation District, or Government Project, state the number of shares or inches, acre feet, as the case may be in said system

App. No. Decree No.	NAME OF APPROPRIATOR TO WHOM DECREED	NAME OF STREAM	Date App. Date Priority	Miner's Inches	In Use	NAME OF DITCH (Water Delivered By)	No.	R/F	P/G/S	Present Irr. Acres	Irrigable Acres
A-370	Margaret Nicholas	N. F. Dearborn River	9-[illegible]-37	100	No						
A-372	Elizabeth Ostle	N. F. Dearborn River	9-15-01	75	No						
A-1965	Henry Ostle	Unnamed Springs	3-2-05	111		Stock Water					
A-1966	Thomas L. Ostle	Unnamed Springs	7-25-04	75		Stock Water					
A-1967	Elizabeth A. Ostle	Unnamed Springs	7-25-04	50		Stock Water					
		NO IRRIGATION									

NOTE: R—Denotes Regular Irrigation. F—Flood Irrigation. P—Water diverted by means of pumping. G—Water diverted by gravity. S—Stored Water.

Condition of System ..... Topography ..... River Basin .....

Adequate Supply: Yes ..... No ..... Explain .....

Remarks .....

Also in: Plat No. ..... Twp. ..... Rge.	Plat No. ..... Twp. ..... Rge.	Plat No. ..... Twp. ..... Rge. .....
Plat No. ..... Twp. ..... Rge.	Plat No. ..... Twp. ..... Rge.	Plat No. ..... Twp. ..... Rge. .....

Information From:

Mrs. Tom Ostle

6	5	4	3	2	1
7	8	9	10	11	12
18	17	16	15	14	13
19	20	21	22	23	24
30	29	28	27	26	25
31	32	33	34	35	36

2-A, 3-A, 4-B, 5-A, 8-A, 9-A, 10-A, 11-A, 16-A, 17-A, 21-A, 22-B.

F L A 3M 9 55

County Lewis and Clark

Form Checked: Date 6-12-30

By T. Newman & V. Chadbourne

STATE OF MONTANA
STATE ENGINEERS OFFICE
Water Resources Survey

T. 14N R. 5W. Plat No. 34

Photo No. 1063, 47-49

Legal Land Owner Mary Stowe Address Wolf Creek, Montana

Operator Address

Water is delivered by: 1. Private system. 2. Ditch Company. 3. State Project. 4. Federal Project. 5. Irrigation District.

If under Ditch Company, Irrigation District, or Government Project, state the number of shares or inches, acre feet, as the case may be in said system

App. No. Decree No.	NAME OF APPROPRIATOR TO WHOM DECREED	NAME OF STREAM	Date App. Date Priority	Miner's Inches	In Use	NAME OF DITCH (Water Delivered By)	No.	R/F	P/G/S	Present Irr. Acres	Irrigable Acres
A-712	George W. Stowe	Krohn Creek	6-1-03	25	No						
A-713	Mary Stowe	Krohn Creek	6-1-07	25	No						
		NO IRRIGATION									

NOTE: R—Denotes Regular Irrigation. F—Flood Irrigation. P—Water diverted by means of pumping. G—Water diverted by gravity. S—Stored Water.

Condition of System Topography River Basin

Adequate Supply: Yes No Explain

Remarks

Also in: Plat No. Twp. Rge.	Plat No. Twp. Rge.	Plat No. Twp. Rge.
Plat No. Twp. Rge.	Plat No. Twp. Rge.	Plat No. Twp. Rge.

Information From:

A. L. Neilson

6	5	4	3	2	1
7	8	9	10	11	12
18	17	16	15	14	13
19	20	21	22	23	24
30	29	28	27	26	25
31	32	33	34	35	36

30-B, 32-B.

F1 A 3M 9 55

County Lewis and Clark

Form Checked: Date 7-12-56

By T. Neuman & V. Chadbourne

STATE OF MONTANA

STATE ENGINEERS OFFICE

Water Resources Survey

T. 17N R. 5W Plat No. 34

Photo No. 16-61

Legal Land Owner Mary Stowe and A. L. & Corrie L. Neilson Address

Operator A. L. Neilson Address Wolf Creek, Montana

Water is delivered by: 1. Private System, 2. Ditch Company, 3. State Project, 4. Federal Project, 5. Irrigation District

If under Ditch Company, Irrigation District, or Government Project, state the number of shares or inches, acre feet, as the case may be in said system

App. No. Decree No.	NAME OF APPROPRIATOR TO WHOM DECREED	NAME OF STREAM	Date App. Date Priority	Miner's Inches	In Use	NAME OF DITCH (Water Delivered By)	No	R/F	P/G/S	Present Irr. Acres	Irrigable Acres
A-361	Warren C. Gillette	N. F. Dearborn River	6-20-91	800	800	Gillette Ditches	1	R	G	77	0
A-713	Mary Stowe	Krohn Creek	6-1-07	25	No						

NOTE: R—Denotes Regular Irrigation. F—Flood Irrigation. P—Water diverted by means of pumping. G—Water diverted by gravity. S—Stored Water.

Condition of System Good Topography Creek Bottom River Basin Missouri River-N.F. Dearborn R.

Adequate Supply: Yes X No Explain

Remarks

Also in: Plat No. 33 Twp. 17N Rge. 6W	Plat No. Twp. Rge.	Plat No. Twp. Rge.
Plat No. Twp. Rge.	Plat No. Twp. Rge.	Plat No. Twp. Rge.

Information From:

A. L. Neilson

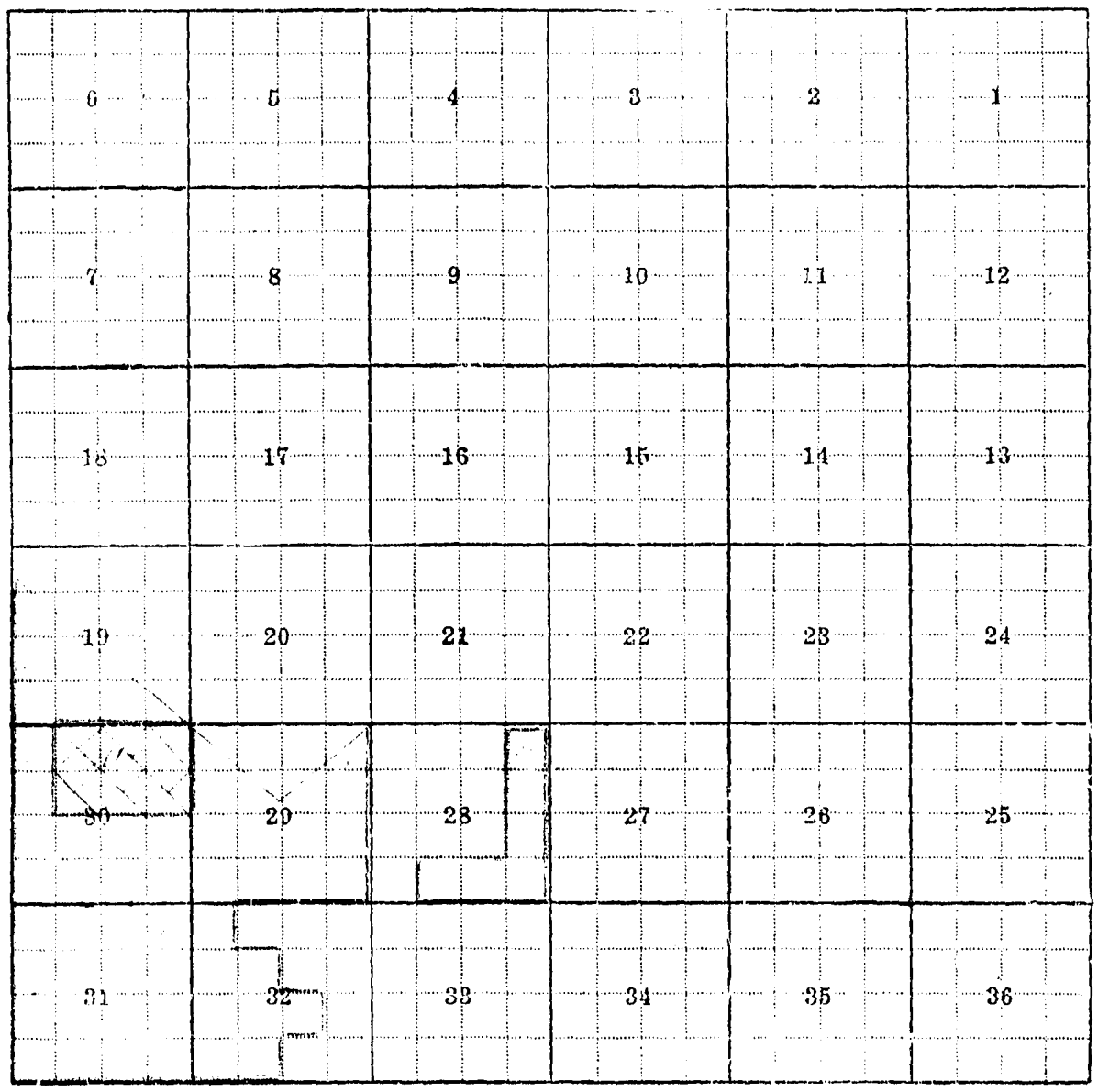

19-B, 30-B, 29-B, 28-A, 31-A, 32-C.

F I A 3M-9 55

County Lewis and Clark

Form Checked: Date 6-24-56

By Vaughn Chadbourne

STATE OF MONTANA

STATE ENGINEERS OFFICE

Water Resources Survey

T. 17N R. 5W Plat No. 34

Photo No. 15-71

Legal Land Owner Frank G. Thompson Address Wolf Creek, Montana

Operator Address

Water is delivered by: - 1. Private System. 2. Ditch Company. 3. State Project. 4. Federal Project. 5. Irrigation Dist.

If under Ditch Company, Irrigation District, or Government Project, state the number of shares or inches, acre feet, as the case may be in said system

App. No. Decree No.	NAME OF APPROPRIATOR TO WHOM DECREED	NAME OF STREAM	Date App. Date Priority	Minor's Inches	In Use	NAME OF DITCH (Water Delivered By)	No.	R/F	P/G/S	Present Irr. Acres	Irrigable Acres
A-1264	Thos. B. Thompson	Skunk Creek	6-23-88	160	No						
		NO IRRIGATION									

NOTE: R—Denotes Regular Irrigation. F—Flood Irrigation. P—Water diverted by means of pumps. G—Water diverted by gravity. S—Stored Water.

Condition of System Topography

Adequate Supply: Yes No Explain

Remarks

Also in: Plat No. Twp. Rge.	Plat No. Twp. Rge.	Plat No. Twp. Rge.
Plat No. Twp. Rge.	Plat No. Twp. Rge.	Plat No. Twp. Rge.

Information From:

Frank Thompson

6	5	4	3	2	1
7	8	9	10	11	12
18	17	16	15	14	13
19	20	21	22	23	24
30	29	28	27	26	25
31	32	33	34	35	36

10-A.

35
T17N-R4W

F L A 3M 9-55

County Lewis and Clark

Form Checked: Date 9-26-56

By T. Neuman & V. Chadbourne

STATE OF MONTANA
STATE ENGINEERS OFFICE
Water Resources Survey

T. 17N R. 4W. Plat No. 35

Photo No. 44-55

Legal Land Owner Adolph & Mary Burggraff Address

Operator Pete Burggraff Address Wolf Creek, Montana

Water is delivered by: 1. Private System, 2. Ditch Company, 3. State Project, 4. Federal Project, 5. Irrigation District

If under Ditch Company, Irrigation District, or Government Project, state the number of shares or inches, acre feet, as the case may be in said system

App. No. Decree No.	NAME OF APPROPRIATOR TO WHOM DECREED	NAME OF STREAM	Date App. Date Priority	Miner's Inches	In Use	NAME OF DITCH (Water Delivered By)	No.	R/F	P/G/S	Present Irr. Acres	Irrigable Acres
A-32	Peter Burggraf	Auchard Creek	8-17-88	300	No						
A-241	Emma Hansen	Coal Gulch Creek	10-15-09	50	No						
A-1900	Emma Hanson	Unnamed Springs	5-7-08	40		Stock Water					
no filing		Dearborn River				Burggraff Ditch	1	R	G	39	0

NOTE: R—Denotes Regular Irrigation. F—Flood Irrigation. P—Water diverted by means of pumping. G—Water diverted by gravity. S—Stored Water.

Condition of System Good Topography River Bottom River Basin Missouri River-Dearborn River

Adequate Supply: Yes X No. Explain

Remarks

Also in: Plat No. Twp. Rge.	Plat No. Twp. Rge.	Plat No. Twp. Rge.
Plat No. Twp. Rge.	Plat No. Twp. Rge.	Plat No. Twp. Rge.

Information From:

Pete Burggraff



5-B, 7-A, 18-A, 29-A, 30-E, 31-A, 32-A, 33-A.

F-1-A 3M-9-55

County Lewis and Clark

Form Checked: Date 5-22-59

By V. Chadbourne & T. Neuman

STATE OF MONTANA

STATE ENGINEERS OFFICE

Water Resources Survey

ORIGINAL 3

T. 15N R. 1E Plat No. 35

Photo No. F-20

Legal Land Owner Marvin Fayler Address Wolf Creek, Montana

Operator Same Address

Water is deliverd by: 1. Private System. 2. Ditch Company. 3. State Project. 4. Federal Project. 5. Irrigation District.

If under Ditch Company, Irrigation District, or Government Project, state the number of shares or inches, acre feet, as the case may be in said system

App. No. Decree No.	NAME OF APPROPRIATOR TO WHOM DECREED	NAME OF STREAM	Date App. Date Priority	Miner's Inches	In Use	NAME OF DITCH (Water Delivered By)	No.	R/F	P/G/S	Present Irr. Acres	Irrigable Acres
A-656	A. G. Levin	Hultin Gulch Creek	9-1-01	100	No						
no filing		Flat Creek				Sprinkler	1	F	P	37	0

NOTE: R—Denotes Regular Irrigation. F—Flood Irrigation. P—Water diverted by means of pumping. G—Water diverted by gravity. S—Stored Water.

Condition of System Good Topography Creek Bottom River Basin Missouri River-Flat Creek

Adequate Supply: Yes ..... No ..X.. Explain Insufficient water in creek.

Remarks

Uses portable pump with 1 inch sprinkler pipe.

Also in: Plat No. ..... Twp. ..... Rge.	Plat No. ..... Twp. ..... Rge.	Plat No. ..... Twp. ..... Rge. .....
Plat No. ..... Twp. ..... Rge.	Plat No. ..... Twp. ..... Rge.	Plat No. ..... Twp. ..... Rge. .....

Information From:

Marvin Fayler

6	5	4	3	2	1
7	8	9	10	11	12
18	17	16	15	14	13
19	20	21	22	23	24
30	29	28	27	26	25
31	32	33	34	35	36

13-A, 14-A.

F I A 3M 9 55

County Lewis and Clark

STATE OF MONTANA
STATE ENGINEERS OFFICE
Water Resources Survey

T 16N R 4E Plat No. 35

Form Checked, Date 9-24-56

Photo No. F-64

By V. Chadbourne & G. Seltzer

Legal Land Owner Garino Bros. Address Augusta, Montana

Operator Pete Garino Address Augusta, Montana

Water is delivered by: 1. Private System, 2. Ditch Company, 3. [illegible] Project, 4. Federal Project, 5. Irrigation District

If under Ditch Company, Irrigation District, or Government Project, state the number of shares or inches, acre feet, as the case may be in said system

App. No. Decree No.	NAME OF APPROPRIATOR TO WHOM DECREED	NAME OF STREAM	Date App. Date Priority	Miner's Inches	In Use	NAME OF DITCH (Water Delivered By)	No.	R/T	P/G/S	Present In. Acres	Irrigable Acres
D-141	Andrew G. Levin	Flat Creek	6-[illegible]-95	75	75	Hultin Ditch	1	F	Supplemental		
D-142	Edgar G. Prosser	Slew Creek	6-10-95	75		Hultin Ditch	1	F	Supplemental		
D-143	Edgar G. Prosser	Slew Creek	11-23-99	75	No						
D-[illegible]11	[illegible] G. Prosser	Willow Creek	3-1-99	300	300	Prosser-Garino Ditch	1	F	Supplemental		
D-145	Edgar G. Prosser	Flat Creek	10-23-05	120	120	Garino & Garino-Hultin	1	F	Supplemental		
~~D-155~~	~~Andrew G. Levin~~	~~Flat Creek~~	~~[illegible]-1-43~~	~~200~~	~~200~~	~~Garino & Garino-Hultin~~	~~1~~	~~R~~	~~G~~	~~193~~	~~0~~

NOTE: R—Denotes Regular Irrigation. F—Flood Irrigation. P—Water diverted by means of pumping. G—Water diverted by gravity. S—Stored Water.

Condition of System Good Topography Creek Bottom River Basin Missouri River-Flat Creek-Willow Creek-Slew Creek

Adequate Supply: Yes ..... No X Explain Insufficient water in creek.

Remarks

Also in: Plat No. ..... Twp ..... Rge	Plat No. ..... Twp ..... Rge	Plat No. ..... Twp ..... Rge .....
Plat No. ..... Twp ..... Rge	Plat No. ..... Twp ..... Rge	Plat No. ..... Twp ..... Rge .....

Information From:

Pete Garino

6	5	4	3	2	1
7	8	9	10	11	12
18	17	16	15	14	13
19	20	21	22	23	24
30	29	28	27	26	25
31	32	33	34	35	36

1-A, 12-A.

F I A 3M-9-55

County Lewis and Clark

Farm Checked: Date 6-20-56

By A. Gradbourne & J. Arneman

STATE OF MONTANA
STATE ENGINEERS OFFICE
Water Resources Survey

T. 15N R. 1E Plat No. 35

Photo No. R-65

Legal Land Owner Pete Garino — Address Augusta, Montana

Operator Harold Hensley (lessee) — Address Augusta, Montana

Water is delivered by: - 1. Private System, 2. Ditch Company, 3. State Project, 4. Federal Project, 5. Irrigation District

If under Ditch Company, Irrigation District, or Government Project, state the number of shares or inches, acre feet, as the case may be in said system

App. No. Decree No.	NAME OF APPROPRIATOR TO WHOM DECREED	NAME OF STREAM	Date App. Date Priority	Miner's Inches	In Use	NAME OF DITCH (Water Delivered By)	No.	R/F	P/G/S	Present Irr. Acres	Irrigable Acres
A-747	Andy G. Levine	Long Coulee	8-5-02	300	No						
D-433	Andrew G. Levine	Flat Creek	10-1-83	200	200	Garino Ditch	1	R	G	16	0
~~D-416~~	~~Edgar W. Prosser~~	~~Flat Creek~~	~~10-21-05~~	~~120~~	~~120~~	~~Garino-Hamilton Ditch~~	~~1~~	~~F~~	~~Supplemental~~		
~~D-444~~	~~Edgar W. Prosser~~	~~Willow Creek~~	~~3-4-90~~	~~500~~	~~500~~	~~Prosser-Hamilton Ditch~~	~~1~~	~~F~~	~~Supplemental~~		

NOTE: R—Denotes Regular Irrigation. F—Flood Irrigation. P—Water diverted by means of pumping. G—Water diverted by gravity. S—Stored Water.

Condition of System Fair Topography Creek Bottom River Basin Missouri River-Flat Cr.-Willow Cr.

Adequate Supply: Yes ..... No X Explain Insufficient water in creek.

Remarks

Irrigated land in this township leased to Harold Hensley. No agreement on division of water.

Also in: Plat No. 27 Twp. 16N Rge. 4W	Plat No. ..... Twp. ..... Rge.	Plat No. ..... Twp. ..... Rge. .....
Plat No. ..... Twp. ..... Rge.	Plat No. ..... Twp. ..... Rge.	Plat No. ..... Twp. ..... Rge. .....

Information From:
Pete Garino and
Harold Hensley

6	5	4	3	2	1
7	8	9	10	11	12
18	17	16	15	14	13
19	20	21	22	23	24
30	29	28	27	26	25
31	32	33	34	35	36

2-V, 11-B.

F-1 A 3M-9-55

County Lewis and Clark

STATE OF MONTANA

STATE ENGINEERS OFFICE

Water Resources Survey

Division 3

T. 10 N R. 1 E. Plat No. 37

Photo No. 83-61

Form Checked. Date 9-21-56

By V. Chatburne & T. Meagan

Legal Land Owner Pete & John Garino Address Augusta, Montana

Operator Pete Garino Address Augusta, Montana

Water is delivered by. - 1. Private System, 2. Ditch Company, 3. State Project, 4. Federal Project, 5. Irrigation Dist.

If under Ditch Company, Irrigation District, or Government Project, state the number of shares or inches, acre feet, as the case may be in said system

App. No. Decree No.	NAME OF APPROPRIATOR TO WHOM DECREED	NAME OF STREAM	Date App. Date Priority	Miner's Inches	In Use	NAME OF DITCH (Water Delivered By)	No.	R/F	P/G/S	Present Irr. Acres	Irrigable Acres
A-747	Andy G. Levine	Long Coulee Creek	[illegible]-[illegible]-92	500	No						
D-441	Andrew G. Levine	Slew Creek	6-1-85	75	No						
D-444	Edgar W. Prosser	Willow Creek	3-4-99	500	No						
D-446	Edgar W. Prosser	Flat Creek	10-23-05	120	120	Garino Ditch	1	F	Supplemental		
D-442	Edgar W. Prosser	Slew Creek	6-10-95	75	No						
D-433	Andrew G. Levine	Flat Creek	10-1-83	200	200	Garino Ditch	1	R	G	7	0

NOTE: R--Denotes Regular Irrigation. F—Flood Irrigation. P—Water diverted by means of pumping. G—Water diverted by gravity. S—Stored Water.

Condition of System Good Topography Creek Bottom River Basin Missouri River-Flat Creek

Adequate Supply: Yes ..... No X Explain Insufficient water in stream.

Remarks

Also in: Plat No.	Twp.	Rge.	Plat No.	Twp.	Rge.	Plat No.	Twp.	Rge.
Plat No.	Twp.	Rge.	Plat No.	Twp.	Rge.	Plat No.	Twp.	Rge.

Information From:

Pete Garino

6	5	4	3	2	1
7	8	9	10	11	12
18	17	16	15	14	13
19	20	21	22	23	24
30	29	28	27	26	25
31	32	33	34	35	36

2-C, 11-A, 12-B, 13-B, 14-B, 15-B, 23-A, 24-A.

F 1 A 3M 9 55

County Lewis and Clark

Form Checked Date 9-9-59

By T. Seaman & V. Chadbourne

STATE OF MONTANA

STATE ENGINEERS OFFICE

Water Resources Survey

T. 16N R. 4W Plat No. 35

Photo No. 4E-95, 4E-96, 4E-97, 4E-13

Legal Land Owner Ulric L. LaChapelle

Address Wolf Creek, Montana

Operator

Address

Water is delivered by: 1 Private System, 2 Ditch Company, 3 State Project, 4 Federal Project, 5 Irrigation District

If under Ditch Company, Irrigation District, or Government Project, state the number of shares or inches, acre feet, as the case may be in said system

App. No. Decree No.	NAME OF APPROPRIATOR TO WHOM DECREED	NAME OF STREAM	Date App. Date Priority	Miner's Inches	In Use	NAME OF DITCH (Water Delivered By)	No.	R/F	P/G/S	Present Irr. Acres	Irrigable Acres
A-333	Chas. J. LaBrecher	Dead Man Creek	5-7-01	250	No						
A-750	Sophia K. Reeder	Long Coulee	11-25-02	120	No						
A-1719	Sophia K. Reeder	Unnamed Creek	11-26-02	320	No						
		NO IRRIGATION									

NOTE: R—Denotes Regular Irrigation. F—Flood Irrigation. P—Water diverted by means of pumping. G—Water diverted by gravity. S—Stored Water.

Condition of System Topography River Basin

Adequate Supply Yes No Explain

Remarks

Also in. Plat No. 19 Twp. 19N Rge. 6W Plat No. 20 Twp. 19N Rge. 5W	Plat No. 20 Twp. 19N Rge. 5W Plat No. Twp. Rge.	Plat No. Twp. Rge. Plat No. Twp. Rge.

Information From:

Ulric LaChappelle

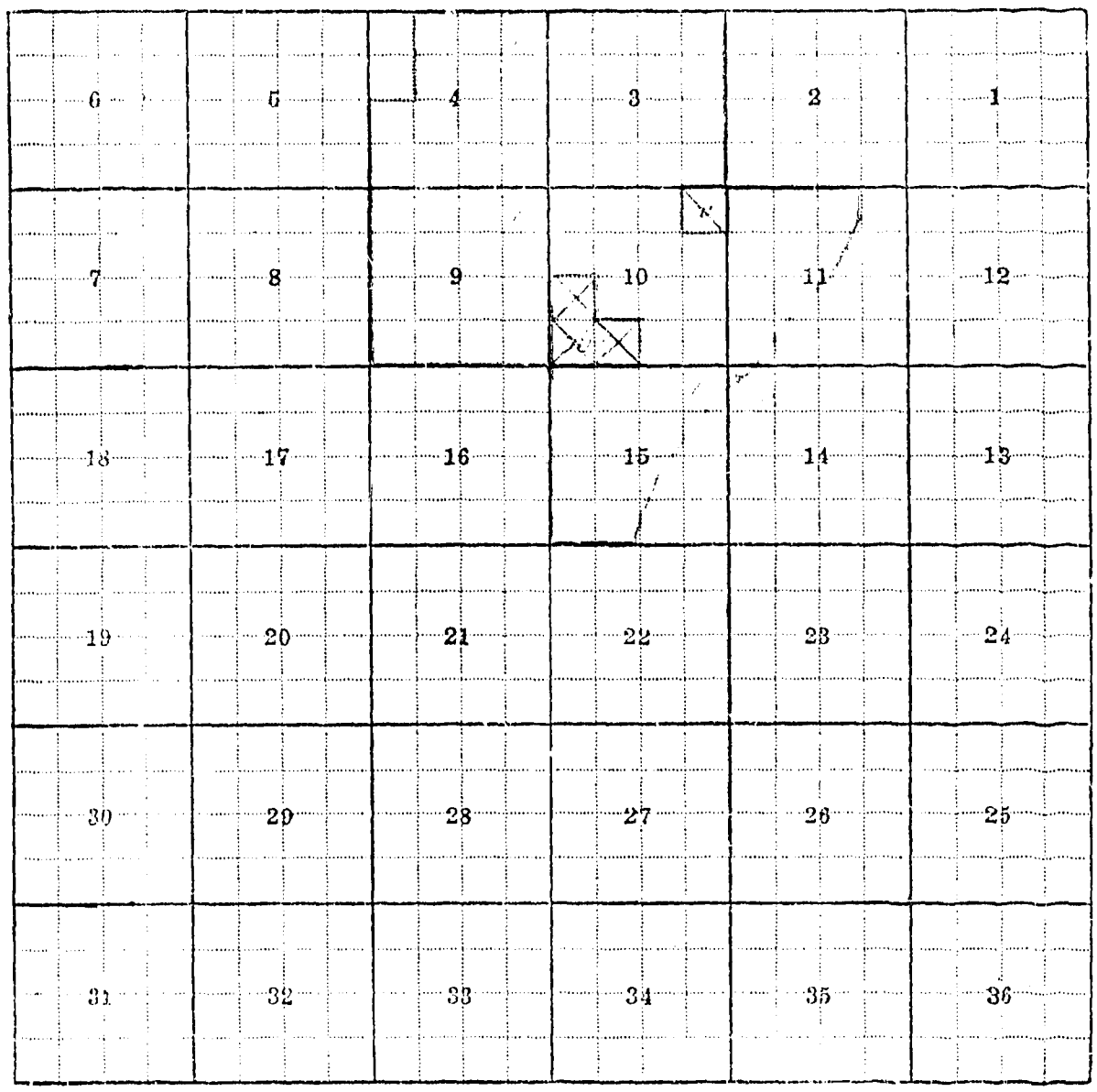

3-A, 4-A, 9-A, 10-B, 11-C, 14-C, 15-A.

F I A 3M 9-55

County Lewis and Clark

Form Checked: Date [illegible]

By A. Goodbourne & F. [illegible]

STATE OF MONTANA

STATE ENGINEERS OFFICE

Water Resources Survey

T. 17N R. 1E Plat No. 35

Photo No. E-15, E-16, E-17, E-18, 57-29, 57-31, 57-32, 57-33, 57-35

Legal Land Owner George L. Reeder Co. Address

Operator Noel Hardy Address Wolf Creek, Montana

Water is delivered by: 1 Private System 2 Ditch Company, 3 State Project, 4 Federal Project, 5 Irrigation District

If under Ditch Company, Irrigation District, or Government Project, state the number of shares or inches, acre feet, as the case may be in said system

App. No. Decree No.	NAME OF APPROPRIATOR TO WHOM DECREED	NAME OF STREAM	Date App. Date Priority	Miner's Inches	In Use	NAME OF DITCH (Water Delivered By)	No.	R/F	P/G/S	Present Irr. Acres	Irrigable Acres
A-333	Chas. A. La Brecher	Dead Man Creek	5-7-11	250	No						
A-336	Robt. G. Williams	Dead Man Creek	4-10-02	100	No						
A-379	R. L. Roberts	Dearborn River	7-1-09	300	No						
		NO IRRIGATION									

NOTE: R—Denotes Regular Irrigation. F—Flood Irrigation. P—Water diverted by means of pumping. G—Water diverted by gravity. S—Stored Water.

Condition of System: Topography River Basin

Adequate Supply: Yes No Explain

Remarks

Also in: Plat No 44 Twp. 16N Rge. 1E Plat No 48 Twp. 15N Rge. 3W	Plat No. 39 Twp. 16N Rge. 1E Plat No 40 Twp. 16N Rge. 3W	Plat No. 47 Twp. 15N Rge. 1E Plat No Twp. Rge.

Information From:

Mrs. Col. Hardy



17-A, 19-A, 20-A, 21-A, 22-B, 25-B, 26-A, 27-A, 28-A, 29-B, 30-A, 32-B, 33-B, 34-A, 35-A.

36
T17N-R3W

F-1-A 3M-9-55

County Lewis and Clark

Farm Checked: Date 6-22-59

By T. Newman & A. Chadbourne

STATE OF MONTANA
STATE ENGINEERS OFFICE
Water Resources Survey

Section 36 Plat No. 36

Photo No. 37-E

Legal Land Owner H. G. Duncan Address

Operator Address

Water is delivered by: 1. Private System 2. Ditch Company 3. State Project 4. Federal Project 5. Independent

If under Ditch Company, Irrigation District, or Government Project, state the number of shares or inches, acre feet, as the case may be in said system

App. No. Decree No.	NAME OF APPROPRIATOR TO WHOM DECREED	NAME OF STREAM	Date App. Date Priority	Miner's Inches	In Use	NAME OF DITCH (Water Delivered By)	No.	R/F	P/G/S	Present Irr. Acres	Irrigable Acres
2515	Duncan, H. G. and Hudson, John A.	Flat Creek *	04-12-03	3.00	No						
		NO IRRIGATION									

NOTE: R—Denotes Regular Irrigation. F—Flood Irrigation. P—Water diverted by means of pumping. G—Water diverted by gravity. S—Stored Water.

Condition of System Topography River Basin

Adequate Supply: Yes No Explain

Remarks * Flat Creek [illegible]

Stone Tunnel

Also in: Plat No. Twp. Rge.	Plat No. Twp. Rge.	Plat No. Twp. Rge.
Plat No. Twp. Rge.	Plat No. Twp. Rge.	Plat No. Twp. Rge.

Information From:

Field Survey

6	5	4	3	2	1
7	8	9	10	11	12
18	17	16	15	14	13
19	20	21	22	23	24
30	29	28	27	26	25
31	32	33	34	35	36