F-1-A-SM-6-55

County Lewis and Clark

Form Checked Date [illegible]

by Vaughn Chadbourne

Legal Land Owner Clyde Preston

Operator Lloyd Creeggan (Leased)

Water is delivered by 1. Private System 2. Ditch Company 3. State Project 4. F. Land Project 5. Pumping Plant

STATE OF MONTANA

STATE ENGINEERS OFFICE

Water Resources Survey

[illegible]

T 20N R 1E Plat No. [illegible]

Date [illegible], [illegible]

Address

Address Augusta, Montana

If under Ditch Company, Irrigation District, or Government Project, state the number of shares or inches, acre feet, as the case may be in said system

App. No. Decree No.	NAME OF APPROPRIATOR TO WHOM DECREED	NAME OF STREAM	Date App. Date Priority	Miner's Inches	In Use	NAME OF DITCH (Water Delivered By)	No	R/	F/G/S	Present Irr. Acres	Irrigable Acres
[illegible]	Wilbelling, [illegible]	Misc. Drainage	[illegible]	[illegible]	No.						
9-115	Porter, [illegible]	Sun River	[illegible]	32	No.)						
9-116	Dakota Gr. Northern Ry. Co.,	South Fork Sun River	[illegible]	325	No.)		1	R	G	0	247
9-117	Peilbelling, [illegible]	Sun River	[illegible]	90	No.)						
[illegible]	Sophia Eder	Sun River	--1890--	50	No.)						
		NO IRRIGATION									

NOTE: R - Denotes Regular Irrigation. F—Flood Irrigation. P—Water diverted by means of pumping. G—Water diverted by gravity. S—Stored Water.

Condition of System Topography River Bottom River Basin

Adequate Supply Yes No Explain

Remarks

Also in: Plat No	Twp.	Rge.	Plat No	Twp.	Rge.	Plat No	Twp.	Rge.
Plat No	Twp.	Rge.	Plat No	Twp.	Rge.	Plat No	Twp.	Rge.

Information From:

David Freeman

6	5	4	3	2	1
7	8	9	10	11	12
18	17	16	15	14	13
19	20	21	22	23	24
30	29	28	27	26	25
31	32	33	34	35	36

5-A, 6-B, 7-B, 8-A, 9-B, 10-A, 11-[illegible]

[illegible] 9-55
County [illegible]

STATE OF MONTANA

STATE ENGINEERS OFFICE

Water Resources Survey

Township [illegible] Range [illegible] Plat No. [illegible]

Form Checked [illegible]

Photo No.

By: [illegible]

Legal Land Owner: [illegible] Address: Lowry, Montana

Operator: [illegible] Address:

Water is delivered by: 1. Private System. 2. Ditch Company. 3. State Project. 4. Federal Project. 5. Irrigation District.

If under Ditch Company, Irrigation District, or Government Project, state the number of shares or inches, acre feet, as the case may be in said system

App. No. Decree No.	NAME OF APPROPRIATOR TO WHOM DECREED	NAME OF STREAM	Date App. Date Priority	Miner's Inches	In Use	NAME OF DITCH (Water Delivered By)	No	R/F	P/G/S	Present Irr. Acres	Irrigable Acres
[illegible]	[illegible]landson, Julia	Tunnel Springs	[illegible]-1-12	10		Manchester					
		No IRRIGATION									

NOTE: R—Denotes Regular Irrigation. F—Flood Irrigation. P—Water diverted by means of pumping. G—Water diverted by gravity. S—Stored Water.

Condition of System: Topography: River Basin:

Adequate Supply: Yes No Explain

Remarks

Also in: Plat No. [illegible]	Twp. [illegible]	Rge. [illegible]	Plat No.	Twp.	Rge.
Plat No. [illegible]	Twp. [illegible]	Rge. [illegible]	Plat No.	Twp.	Rge.

Information From: Mr. Carpenella (Bookeeper)

Field Survey and

6
5
4
3
2
1
7
8
9
10
11
12
18
17
16
15
14
13
19
20
21
22
23
24
30
29
28
27
26
25
31
32
33
34
35
36

FILA M[illegible]

County [illegible] Plat No. [illegible]

STATE OF MONTANA

STATE ENGINEERS OFFICE

Water Resources Survey

Form [illegible]

By [illegible]

Present Land Owner [illegible] Address [illegible]

Operator [illegible] Address [illegible]

Water is delivered by: 1 Private Ditch 2 Ditch Company 3 State Project 4 Federal Project 5 Irrigation District

If under Ditch Company, Irrigation District or Government Project state the number of shares or inches, acre feet, as the case may be in said system

App. No. Decree No.	NAME OF APPROPRIATOR TO WHOM DECREED	NAME OF STREAM	Date App. Date Priority	Miner's Inches	In Use	NAME OF DITCH (Water Delivered By)	No.	R/F	P/G/S	Present Irr. Acres	Irrigable Acres
[illegible]	L. Lomi.	Sun River	[illegible]	11	11	Ft. Shaw Irr. Dist.	[illegible]	R	G	11	0

NOTE: R—Denotes Regular Irrigation. F—Flood Irrigation. P—Water diverted by means of pumping. G—Water diverted by gravity. S—Stored Water.

Condition of System [illegible] Total Acreage [illegible] River Basin Missouri River- Sun River

Adequate Supply Yes [illegible] Lands [illegible]

Remarks [illegible] sec. ft. granted in 1911 according to secretary Hansen.
Ft. Shaw Canal has 500 sec. ft. at headgate. 1/3 int. in Willow Cr. reservoir, 2/3 int. in Willow Creek reservoir for Greenfield.
2 acre ft. per acre allowed on irrigable land. 75¢ acre ft. for excess water. 25¢ per acre ft. for vested right.

Alternate Plat No.	Twp.	Rge.	Plat No.	Twp.	Rge.
Plat No.	Twp.	Rge.	Plat No.	Twp.	Rge.

Plat No. Twp. Rge.
Plat No. Twp. Rge.

Information From:
James Raniere- also Hansen
Sharp Ft. Shaw Irr. Dist.

6	5	4	3	2	1
7	8	9	10	11	12
[illegible]	17	16	15	14	13
18	20	21	22	23	24
[illegible]	29	28	27	26	25
31	32	33	34	35	36

FILAMEN
Cont. [illegible] Clark

Land Checked: Date [illegible]

By [illegible]

STATE OF MONTANA
STATE ENGINEERS OFFICE
Water Resources Survey
Form 3

T. 25 R. 4 Plat No. 15

Photo No. 7-33

Legal Land Owner [illegible] Address [illegible] Montana

Operator [illegible] Address [illegible]

Water is delivered by 1 Private System, 2 Ditch Company, 3 State Project, 4 Federal Project, 5 Irrigation District

If under Ditch Company, Irrigation District, or Government Project, state the number of shares or inches, acre feet, as the case may be in said system

App. No. Decree No.	NAME OF APPROPRIATOR TO WHOM DECREED	NAME OF STREAM	Date App. Date Priority	Miner's Inches	In Use	NAME OF DITCH (Water Delivered By)	No.	R/F	P/G/S	Present Irr. Acres	Irrigable Acres
[illegible]	Henry C. Reitz	Sun River	10-6-[illegible]	300	300	Company Ditch	1	R	G	242	42
Use		Dry Creek				Joiner Ditch	1	F	G	[illegible]	0

NOTE: R—Denotes Regular Irrigation. F—Flood Irrigation. P—Water diverted by means of pumping. G—Water diverted by gravity. S—Stored Water.

Condition of System Good Topography First Bench and Bottom Land River Basin Missouri River-Sun River

Adequate Supply: Yes X No. Explain

Remarks: Westfield claims he has a right out of Dry Creek here but the filing was by Joiner. Must be 1-E3 149 which are in the Sun River here.

Also in: Plat No. 11 Twp. 20N. Rge. 3E.	Plat No. Twp. Rge.	Plat No. Twp. Rge.	Plat No. Twp. Rge.
Plat No. Twp. Rge.	Plat No. Twp. Rge.	Plat No. Twp. Rge.	Plat No. Twp. Rge.

Information From:
Joseph H. Westfield

6	5	4	3	2	1
7	8	9	10	11	12
18	17	16	15	14	13
19	20	21	22	23	24
30	29	28	27	26	25
31	32	33	34	35	36

6-B, 7-A, 13-B.

17
T19N-R8W

F I A 3M 9-55

County Lewis and Clark

Form Checked Date 1 - 57

By W. Pealiet & C. Furnkalman

STATE OF MONTANA
STATE ENGINEERS OFFICE
Water Resources Survey
Division 3

T 19N R 8W Plat No. 17

Photo No. 51-56

Legal Land Owner Mary L. Cobb Address

Operator J. B. Cobb, Jr. Address Augusta, Montana

Water is delivered by: 1 Private System, 2 Ditch Company, 3 State Project, 4 Federal Project, 5 Irrigation District

If under Ditch Company, Irrigation District, or Government Project, state the number of shares or inches, acre feet, as the case may be in said system

App. No. Decree No.	NAME OF APPROPRIATOR TO WHOM DECREED	NAME OF STREAM	Date App. Date Priority	Miner's Inches	In Use	NAME OF DITCH (Water Delivered By)	No.	R/F	P/G/S	Present Irr. Acres	Irrigable Acres
A-725	Annie M. Ford	Leundre Creek (Barker Creek)	12-2-01	200		Stock Water					

NOTE: R—Denotes Regular Irrigation. F—Flood Irrigation. P—Water diverted by means of pumping. G—Water diverted by gravity. S—Stored Water.

Condition of System Topography River Basin

Adequate Supply: Yes No Explain

Remarks

Also in:					
Plat No. 9	Twp. 21N	Rge. 8W	Plat No.	Twp.	Rge.
Plat No. 11	Twp. 20N	Rge. 8E	Plat No.	Twp.	Rge.

Plat No.	Twp.	Rge.
Plat No.	Twp.	Rge.

Information From:
Field Survey

6	5	4	3	2	1
7	8	9	10	11	12
18	17	16	15	14	13
19	20	21	22	23	24
30	29	28	27	26	25
31	32	33	34	35	36

6-B, 7-B.

F T A 3M 9-55

County Lewis and Clark

Form Checked: Date 5-10-59

By Clint Forrubeck

STATE OF MONTANA

STATE ENGINEERS OFFICE

Water Resources Survey

Form No. 3

T. 19N R. 3E Plat No 17

Photo No. C0-51-51

Legal Land Owner Arthur L. Goss

Address: Augusta, Montana

Operator None

Address

Water is delivered by: 1 Private System, 2 Ditch Company, 3 State Project, 4 Federal Project, 5 Irrigation District

If under Ditch Company, Irrigation District, or Government Project, state the number of shares or inches, acre feet, as the case may be in said system

App. No. Decree No.	NAME OF APPROPRIATOR TO WHOM DECREED	NAME OF STREAM	Date App. Date Priority	Miner's Inches	In Use	NAME OF DITCH (Water Delivered By)	No.	R/F	P/G/S	Present Irr. Acres	Irrigable Acres
Use	Frank Goss	Goss Creek	--1916		Yes	Goss Ditch	1	R	G	52	0

NOTE: R—Denotes Regular Irrigation. F—Flood Irrigation. P—Water diverted by means of pumping. G—Water diverted by gravity. S—Stored Water.

Condition of System Good Topography Creek bottom River Basin Missouri River--Goss Cr.

Adequate Supply: Yes X No Explain

Remarks

Lack of water and water since 1916. Ditch continues to J. R. Long Co. land but is seldom used for irrigation. Long Co. sometimes runs water for stock through the ditch.

Also in: Plat No	Twp	Rge	Plat No	Twp	Rge	Plat No	Twp	Rge
Plat No	Twp	Rge	Plat No	Twp	Rge	Plat No	Twp	Rge

Information From:

Arthur Goss

6	5	4	3	2	1
7	8	9	10	11	12
18	17	16	15	14	13
19	20	21	22	23	24
30	29	28	27	26	25
31	32	33	34	35	36

20-A, 21-A, 22-B, 30-B,

FLA 8M 9-55

County [illegible] T. [illegible] R. [illegible] Plat No. 17

Form Checked Zone [illegible] Photo Record 51, 51-[illegible], 51-[illegible]

By [illegible] [illegible]

STATE OF MONTANA

STATE ENGINEERS OFFICE

Water Resources Survey

Legal Land Owner [illegible] Address [illegible] Falls, Montana

Operator "[illegible]" [illegible] Address [illegible], Montana

Water is delivered by: 1 Private System, 2 Ditch Company, 3 State Project, 4 Federal Project, 5 Irrigation District

If under Ditch Company, Irrigation District, or Government Project, state the number of shares or inches, acre feet, as the case may be in said system

Apr. No. Decree No.	NAME OF APPROPRIATOR TO WHOM DECREED	NAME OF STREAM	Date App. Date Priority	Miner's Inches	In Use	NAME OF DITCH (Water Delivered By)	No.	H/F	P/G/S	Present Irr. Acres	Irrigable Acres
[illegible]	[illegible] Doyle	Beaches Cooler Spr.	[illegible]-92	50		Stock Water					
[illegible]	[illegible] Doyle	Haystack Butte Spr.	[illegible]-11-73	100		Stock Water					
[illegible]	[illegible] Doyle	Haystack Butte Spr.	11-7-73	50		Stock Water					
[illegible]	Elizabeth A. Doyle	Beaches Cooler Spr.	11-1-92	25		Stock Water					
[illegible]	Elizabeth A. Doyle	Iron Spring	11-7-92	50		Stock Water					
[illegible]	Elizabeth A. Doyle	Sulphur Springs	11-7-92	50		Stock Water					
[illegible]	Elizabeth A. Doyle	Summit Spring	11-7-92	100		Stock Water					
[illegible]	[illegible] Ellis	Frank Goss Creek	7-15-60	213.6	213.6	Ellis Ditch*					
[illegible]	[illegible] Beach	South Fork Sun River	[illegible]-1-[illegible]	100	(No)	Beach Ditch	1	R	G	7	0
[illegible]	[illegible]	West Creek	4-15-[illegible]	[illegible]	(5)						
[illegible]	[illegible]	Frank Goss Creek	[illegible]-15-[illegible]	90	90	Ellis Ditch*					
[illegible]	[illegible]	Frank Goss Creek	[illegible]-15-[illegible]	90	90	Ellis Ditch*					

NOTE: R—Denotes Regular Irrigation. F—Flood Irrigation. P—Water diverted by means of pumping. G—Water diverted by gravity. S—Stored Water.

Condition of System [illegible] Topography Great [illegible] for [illegible] irrigated meadow. River Basin Missouri River- S. F. Sun River

Adequate Supply: Yes [illegible] No [illegible] Explain [illegible]

Remarks

The rights are very seldom used for irrigation. Sometimes he runs water through this ditch for stock.

Also in: Plat No. 11	Twp. 20N	Rge. 8W	Plat No.	Twp.	Rge.	Plat No.	Twp.	Rge.
Plat No. 12	Twp. 20N	Rge. 7W	Plat No.	Twp.	Rge.	Plat No.	Twp.	Rge.

Information From:

"Tom" Nett

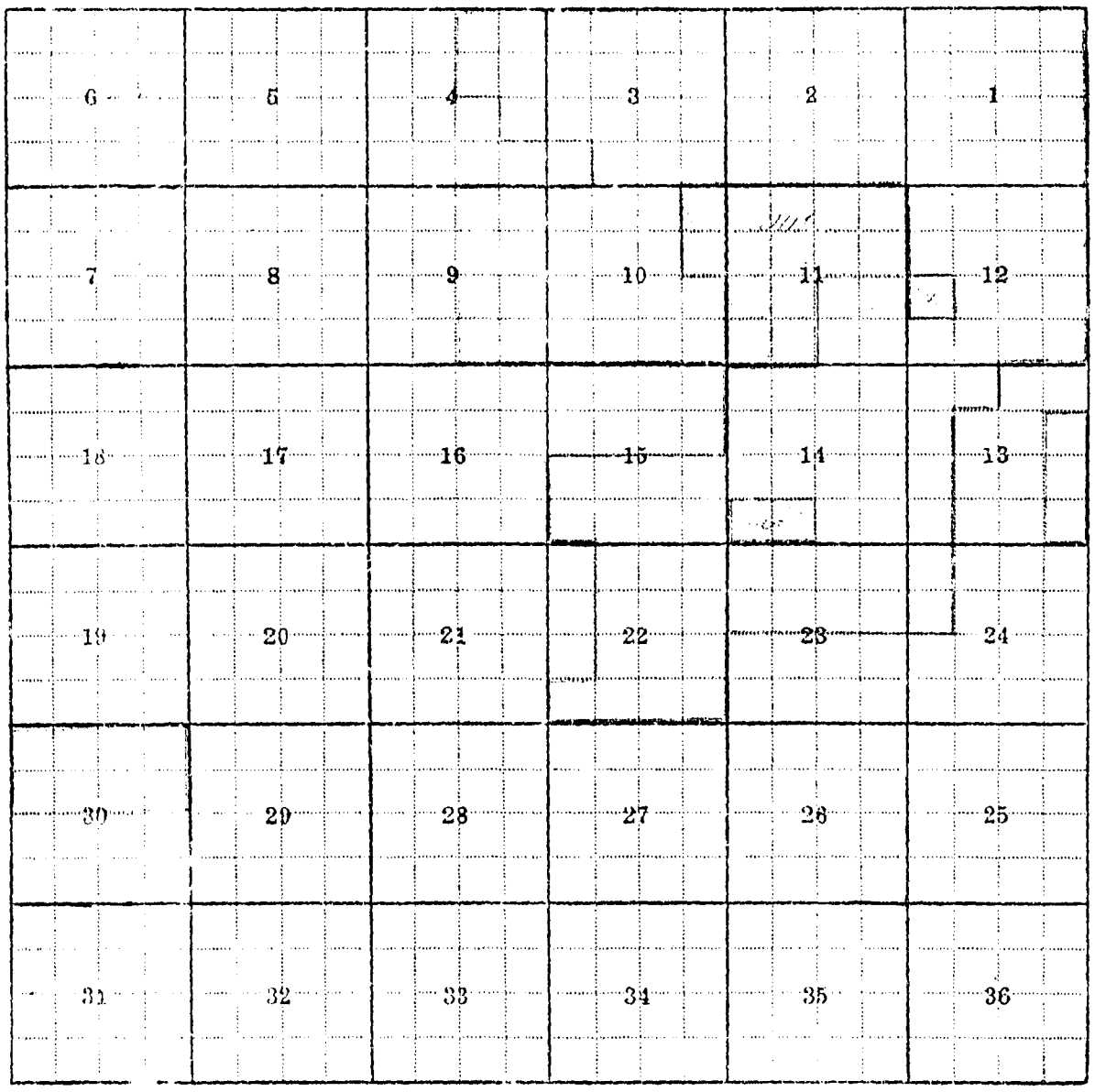

1-[illegible], 2-[illegible], 3-[illegible], 4-[illegible], 9-[illegible], 10-B, 11-B, 12-[illegible], 13-B, 14-[illegible], 15-B, 22-[illegible], 23-[illegible], 24-B, 30-[illegible].

FLA 9M 9-55

County Lewis and Clark

Form Checked Date 6-30-56

By Clint Sampson

STATE OF MONTANA

STATE ENGINEERS OFFICE

Water Resources Survey

Sheet 3

T 20N R 5 Plat No 17

Photo No 51-33, 51-51, 51-49, 51-62, 51-63, 51-61, 51-65, 51-66, 51-67, 52-58, 52-61, 52-62, 52-63

Legal Land Owner Montana, State of Address Helena, Montana

Operator Address

Water is delivered by: 1. Private System 2. Ditch Company 3. State Project 4. Federal Project 5. Irrigation Dist.

If under Ditch Company, Irrigation District, or Government Project, state the number of shares or inches, acre feet, as the case may be in said system

App. No. Decree No.	NAME OF APPROPRIATOR TO WHOM DECREED	NAME OF STREAM	Date App. Date Priority	Miner's Inches	In Use	NAME OF DITCH (Water Delivered By)	No.	R/F	P/G/S	Present Irr. Acres	Irrigable Acres
-1268	John C. Duval	West Creek	11-10-70	150	No						
-1269	Elizar & Emory Beach	Smith Creek	9-3-96	2 000	No						
-1271	John F. Hall	Smith Creek	9-3-96	400	No						
6-198	Goodman Ranch Sheep Company	Smith Lake	6-30-96	250	No						
		NO IRRIGATION.									

NOTE: R—Denotes Regular Irrigation. F—Flood Irrigation. P—Water diverted by means of pumping. G—Water diverted by gravity. S—Stored Water.

Condition of System Topography River Basin

Adequate Supply: Yes No Explain

Remarks

Also in: Plat No. Twp. Rge.	Plat No. Twp. Rge.	Plat No. Twp. Rge.
Plat No. Twp. Rge.	Plat No. Twp. Rge.	Plat No. Twp. Rge.

Information From:

Field Survey

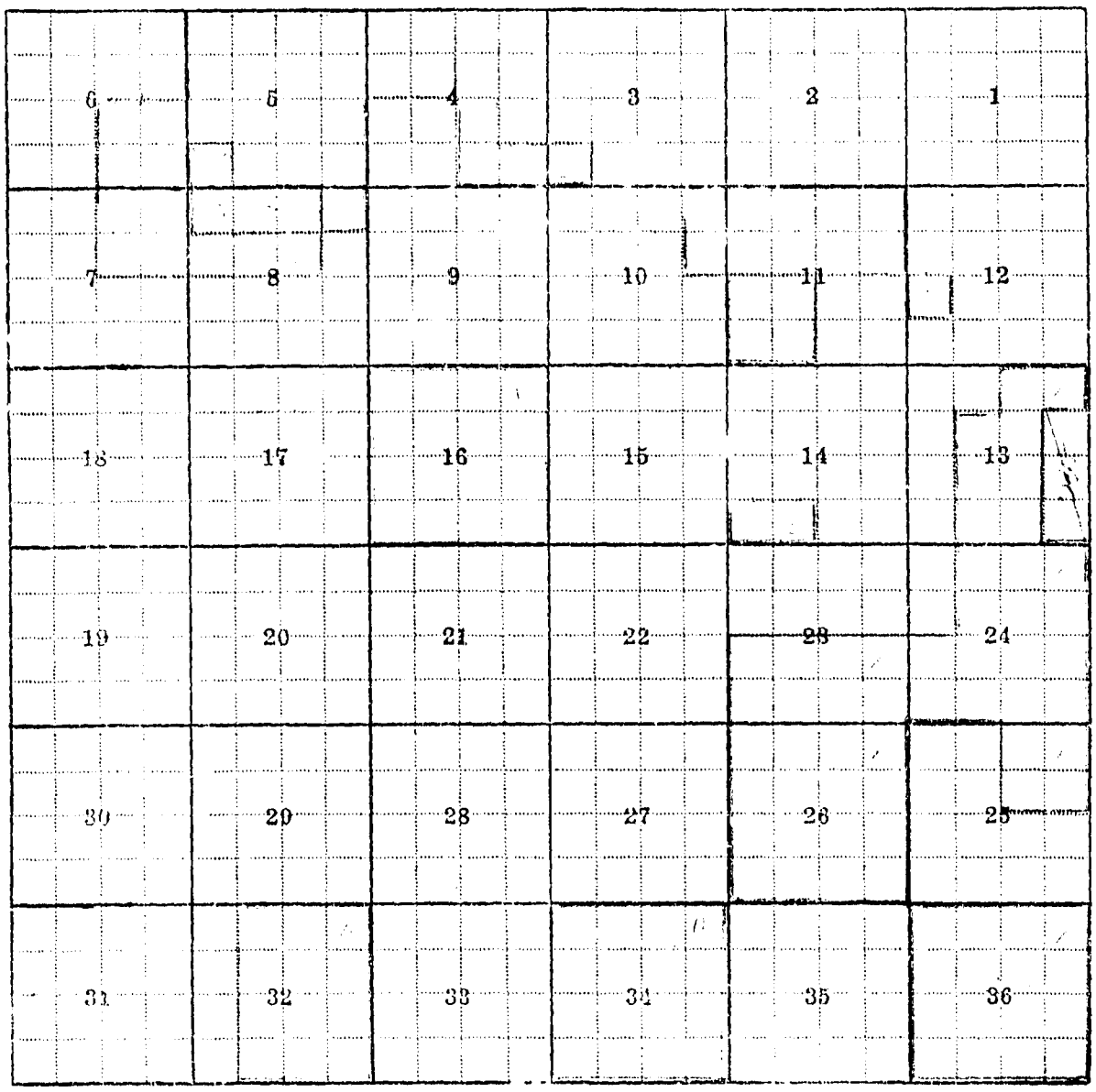

3-B, 4-B, 5-A, 6-C, 7-A, 8-A, 10-A, 11-A, 12-B, 13-A, 14-B, 16-A, 23-B, 24-A, 27-A, 28-A, 32-A, 34-A, 35-A.

F I A 33 9 55

County [illegible]

Form Checked, Date [illegible]

By [illegible]

STATE OF MONTANA

STATE ENGINEERS OFFICE

Water Resources Survey

T 12N R [illegible] Plat No. 17

Photo No. [illegible]

Legal Land Owner [illegible] Address [illegible], Montana

Operator [illegible] Address [illegible]

Water is delivered by: 1 Private System, 2 Ditch Company, 3 State Project, 4 Federal Project, 5 Irrigation District

If under Ditch Company, Irrigation District, or Government Project, state the number of shares or inches, acre feet, as the case may be in said system

App. No. Decree No.	NAME OF APPROPRIATOR TO WHOM DECREED	NAME OF STREAM	Date App. Date Priority	Miner's Inches	In Use	NAME OF DITCH (Water Delivered By)	No.	R/F	P/G/S	Present Irr. Acres	Irrigable Acres
[illegible]	Frank J. Sikes	Grass Creek	7-10-06	25							
		NO IRRIGATION									

NOTE: R—Denotes Regular Irrigation. F—Flood Irrigation. P—Water diverted by means of pumping G—Water diverted by gravity. S—Stored Water.

Condition of System: Topography River Basin

Adequate Supply: Yes No Explain

Remarks

Also in: Plat No [illegible] Twp. [illegible] Rge. [illegible]	Plat No. [illegible] Twp. [illegible] Rge. [illegible]	Plat No. [illegible] Twp. [illegible] Rge. [illegible]
Plat No. [illegible] Twp. [illegible] Rge. [illegible]	Plat No. 19 Twp. [illegible] Rge. [illegible]	Plat No. Twp. Rge.

Information From:

Ray Krone

6	5	4		2	1
7	8	9	10	11	12
18	17	16	15	14	13
19	20	21	22	23	24
30	29	28	27	26	25
31	32	33	34	35	36

19-[illegible], 21-B, 27-[illegible], 29-[illegible], 31-[illegible], 33-[illegible], 35-[illegible], 25-C

F-1 A 3M-9 55

County Lewis and Clark

Farm Checked Date [illegible]

By Clint Farabolger

STATE OF MONTANA

STATE ENGINEERS OFFICE

Water Resources Survey

T. 12N R. [illegible] Plat No. 17

Photo No. G-51-65, 51-66

Legal Land Owner Leila F. [illegible] Address

Operator Richard Neisner (Sub) Address Augusta, Montana

Water is delivered by: 1 Private System, 2 Ditch Company, 3 State Project, 4 Federal Project, 5 Irrigation District

If under Ditch Company, Irrigation District, or Government Project, state the number of shares or inches, acre feet, as the case may be in said system

App. No. Decree No.	NAME OF APPROPRIATOR TO WHOM DECREED	NAME OF STREAM	Date App. Date Priority	Miner's Inches	In Use	NAME OF DITCH (Water Delivered By)	N.	R/F	P/G/S	Present Irr. Acres	Irrigable Acres
A-716	Alexander Larance	Larance Creek	10-1-63	30	No						
D-191	John W. Nixon	Smith Creek	5-1-71	120	120	Nixon Ditch and		F	G	4[illegible]	[illegible]
D-196	John W. Nixon	Smith Creek	9-15-76	30	30	Beach Ditch	1	F	G	9[illegible]	0

NOTE: R—Denotes Regular Irrigation. F—Flood Irrigation. P—Water diverted by means of pumping. G—Water diverted by gravity. S—Stored Water.

Condition of System Good Topography Creek Bottom River Basin Missouri River- Smith Creek

Adequate Supply: Yes X No Explain

Remarks

Also in: Plat No.	Twp.	Rge.	Plat No.	Twp.	Rge.	Plat No.	Twp.	Rge.
Plat No.	Twp.	Rge.	Plat No.	Twp.	Rge.	Plat No.	Twp.	Rge.

Information From:

Richard Neisner

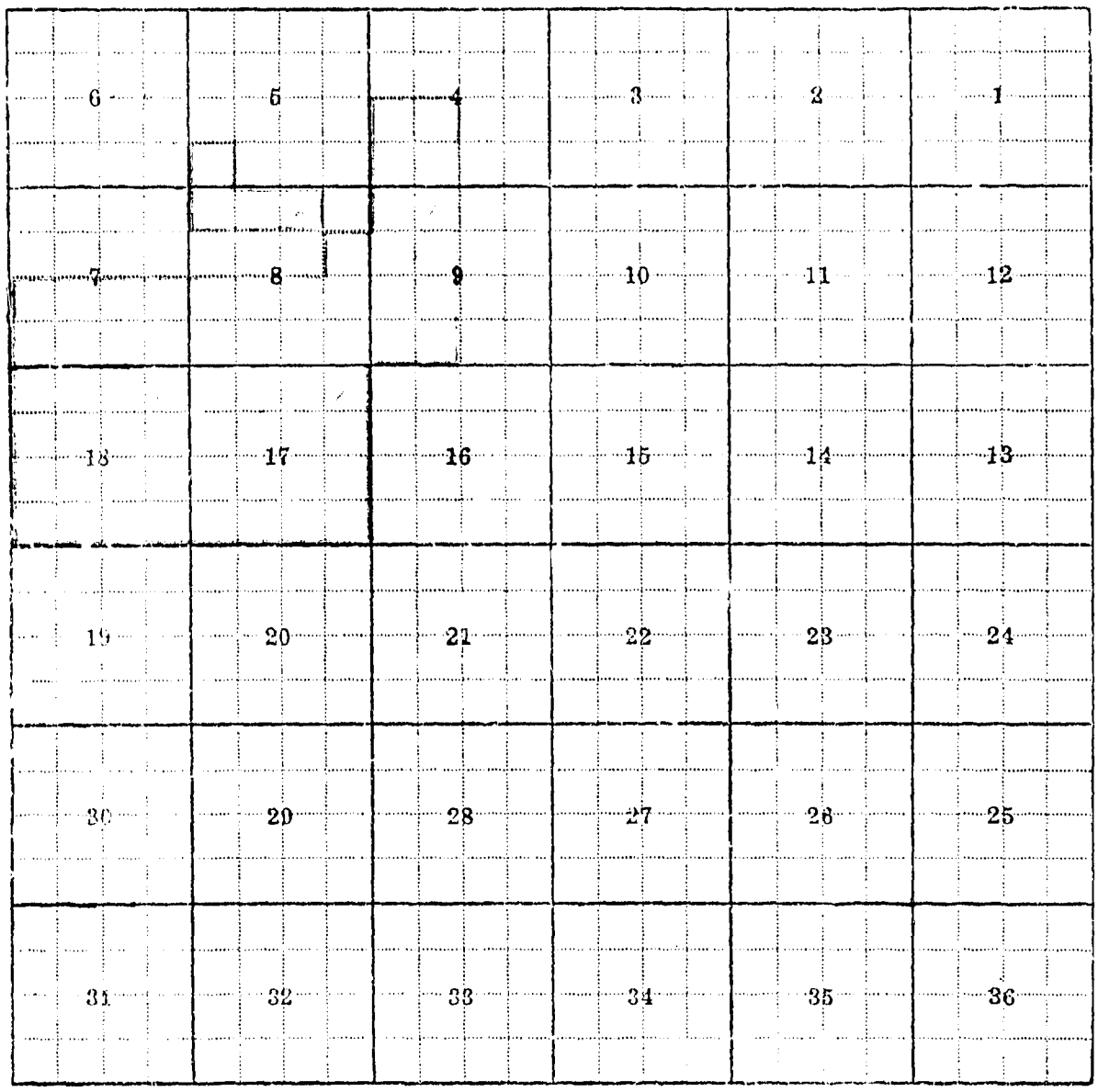

4-C, 5-B, 7-C, 8-B, 9-B, 17-A, 18-A.

18

T19N-R7W

FLA 3M 9-55

County Lewis and Clark

STATE OF MONTANA

STATE ENGINEERS OFFICE

Water Resources Survey

T. 19 R. 7 Plat No. 59

Farm Checked: Date 11-56

Photo No. CC-51-56, PH-50-56

By Clint Furgeholzen

Legal Land Owner Fred L. Chisholm

Address Augusta, Montana

Operator None

Address

Water is delivered by: 1. Private System, 2. Ditch Company, 3. State Project, 4. Federal Project, 5. Irrigation District

If under Ditch Company, Irrigation District, or Government Project, state the number of shares or inches, acre feet, as the case may be in said system

App. No. Decree No.	NAME OF APPROPRIATOR TO WHOM DECREED	NAME OF STREAM	Date App. Date Priority	Miner's Inches	In Use	NAME OF DITCH (Water Delivered By)	No.	R/F	P/G/S	Present Irr. Acres	Irrigable Acres
A-291	Gardiner, Sarah	Cottonwood Creek	8-6-04	100		Stock Water					
A-609	Skimmick, Cory E.										
	Chisholm, Malcolm	Haystack Butte Creek	6-11-05	150		Stock Water					
J-140	Chisholm, Alex	DuBray Creek (Elk)	4-15-84	100	**	Chisholm Ditch	1	R	G	0	59
		NO IRRIGATION									

NOTE: R—Denotes Regular Irrigation. F—Flood Irrigation. P—Water diverted by means of pumping. G—Water diverted by gravity. S—Stored Water.

Condition of System Topography Creek Bottom River Basin Missouri — Elk Creek

Adequate Supply: Yes No Explain

Remarks

* Intends to fix his ditches and irrigate again. He will buy some water from S. E. C. R. Nilan Reservoir but will take water from Elk Creek.

Also in: Plat No.	Twp.	Rge.	Plat No.	Twp.	Rge.	Plat No.	Twp.	Rge.
Plat No.	Twp.	Rge.	Plat No.	Twp.	Rge.	Plat No.	Twp.	Rge.

Information From:

Fred Chisholm

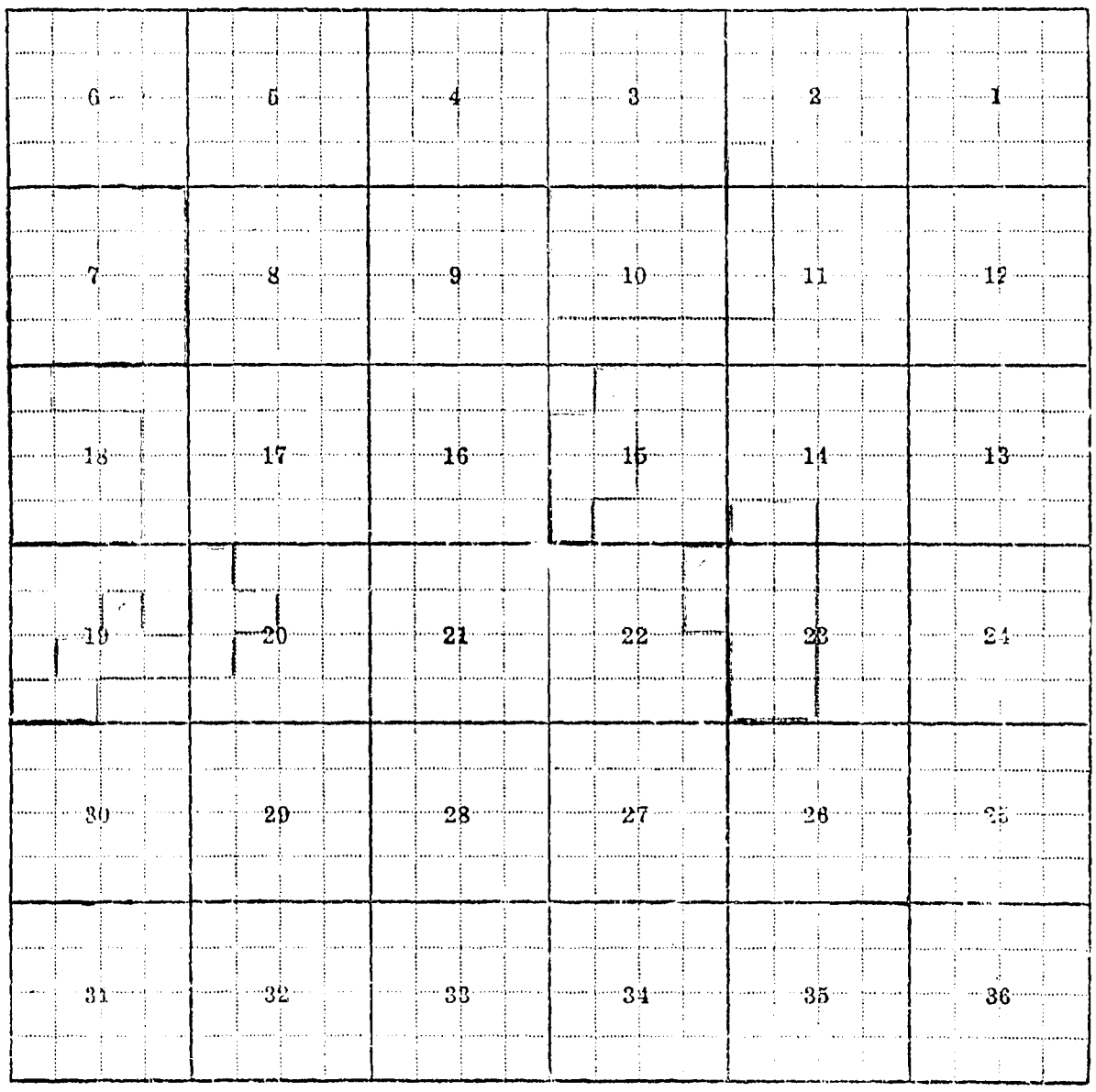

2-B, 7-A, 10-A, 11-B, 15-B, 16-C, 19-B, 20-C, 22-A, 23-B and 14-D.

F-1-A 3M 9-55

County Lewis and Clark

Farm Checked: Date 8-13-56

By Clint Fornhelmer

STATE OF MONTANA

STATE ENGINEERS OFFICE

Water Resources Survey

Sheet 3

T. 19N R. 7E Plat No. 13

Photo No. 3B-70-7, 30-09

Legal Land Owner Sarah [illegible] Chisholm et al

Address Augusta, Montana

Operator

Address

Water is delivered by: 1. Private System. 2. Ditch Company 3. State Project. 4. Federal Project. 5. Irrigation District.

If under Ditch Company, Irrigation District, or Government Project, state the number of shares or inches, acre feet, as the case may be in said system

App. No. Decree No.	NAME OF APPROPRIATOR TO WHOM DECREED	NAME OF STREAM	Date App. Date Priority	Miner's Inches	In Use	NAME OF DITCH (Water Delivered By)	No.	R/F	P/G/S	Present Irr. Acres	Irrigable Acres
D-160	Alex Chisholm	Elk Creek	11-7-93	200	no						
		NO IRRIGATION									

NOTE: R—Denotes Regular Irrigation. F—Flood Irrigation. P—Water diverted by means of pumping. G—Water diverted by gravity. S—Stored Water.

Condition of System Topography River Basin

Adequate Supply: Yes No Explain

Remarks

Also in: Plat No. Twp. Rge.	Plat No. Twp. Rge.	Plat No. Twp. Rge.
Plat No. Twp. Rge.	Plat No. Twp. Rge.	Plat No. Twp. Rge.

Information From:

Field Survey--Fred Chisholm

6	5	4	3	2	1
7	8	9	10	11	12
18	17	16	15	14	13
19	20	21	22	23	24
30	29	28	27	26	25
31	32	33	34	35	36

12-6, 13-7, 14-8, 23-3, 24-4, 25-5.

FTA 3M 9-55

County Lewis and Clark

Form Checked, Date 6-13-56

By Clint Grandstaff

STATE OF MONTANA

STATE ENGINEERS OFFICE

Water Resources Survey

T. 19N R. 6 Plat No. 17

Photo No. BR-5-6-96

Legal Land Owner K. Grant and Priscilla Costley Address: Augusta, Montana

Operator K. Grant Costley Address:

Water is delivered by: 1 Private System, 2 Ditch Company, 3 State Project, 4 Federal Project, 5 Irrigation Dist.

If under Ditch Company, Irrigation District, or Government Project, state the number of shares or inches, acre feet, as the case may be in said system

App. No. Decree No.	NAME OF APPROPRIATOR TO WHOM DECREED	NAME OF STREAM	Date App. Date Priority	Miner's Inches	In Use	NAME OF DITCH (Water Delivered By)	No.	R/F	P/G/S	Present Irr. Acres	Irrigable Acres
D-117	John F. McGraw	DuBray Creek	--1884--	40	40	Costley-Mosher Ditch	1	R	G	53	0
D-153	John F. McGraw	Elk Creek	3-31-85	139.6	139.6						
D-159	John F. McGraw	Elk Creek	4--1889	40	40						

NOTE: R—Denotes Regular Irrigation. F—Flood Irrigation. P—Water diverted by means of pumping. G—Water diverted by gravity. S—Stored Water.

Condition of System Good Topography Creek Bottom River Basin Missouri River-Elk Creek

Adequate Supply: Yes N No Explain

Remarks

Also in: Plat No.	Twp.	Rge.	Plat No.	Twp.	Rge.	Plat No.	Twp.	Rge.
Plat No.	Twp.	Rge.	Plat No.	Twp.	Rge.	Plat No.	Twp.	Rge.

Information From:

K. Grant Costley

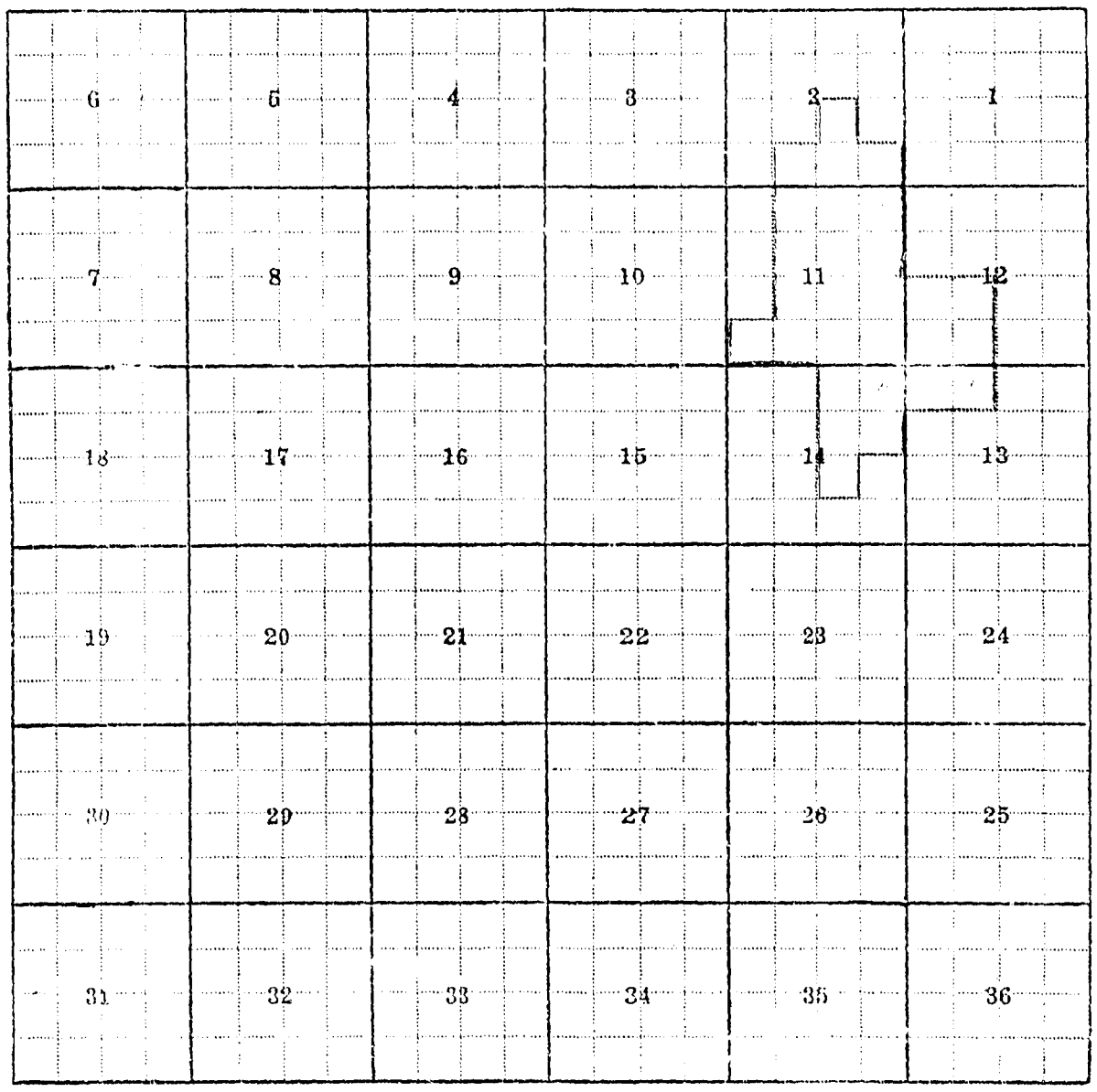

2-C, 11-A, 12-C, 13-B, 14-A.

FTA 3M 9-55

County Lewis and Clark

Form Checked: Date [illegible]

By Clint Furnsbery

STATE OF MONTANA

STATE ENGINEERS OFFICE

Water Resources Survey

Form No. 3

T 19N R 7W Plat No. 1

Photo No. BB-50-36, CO-51-55

Legal Land Owner Carol L. & Edward R. Ellis

Address: Great Falls, Montana

Operator Bert Artz

Address: Augusta, Montana

Water is delivered by: 1 Private System, 2 Ditch Company, 3 State Project, 4 Federal Project, 5 Irrigation District

If under Ditch Company, Irrigation District, or Government Project, state the number of shares or inches, acre feet, as the case may be in said system

App. No. Decree No.	NAME OF APPROPRIATOR TO WHOM DECREED	NAME OF STREAM	Date App. Date Priority	Miner's Inches	In Use	NAME OF DITCH (Water Delivered By)	No.	R/F	P/G/S	Present Irr. Acres	Irrigable Acres
3-150	Christian, Peter B.	Blubber Creek	5-15-00	50	No	Christian Ditch				0	2[illegible]
A-2842	Valdr, Samuel	Unnamed Springs	10-15-12	[illegible]		Stock Water					
D-153	Gardner, Harry, V.	Elk Creek	6-1-[illegible]	40	No	Gardner Ditch				0	40
		NO IRRIGATION									

NOTE: R—Denotes Regular Irrigation. F—Flood Irrigation. P—Water diverted by means of pumping. G—Water diverted by gravity. S—Stored Water.

Condition of System ..... Topography Creek Bottom ..... River Basin .....

Adequate Supply: Yes ..... No ..... Explain .....

Remarks

Jay buy sprinkler system and irrigate land along Elk Creek. Pumps and sprinkles garden now. Gardner Ditch has been filled in around buildings.

Also in: Plat No ..... Twp ..... Rge	Plat No ..... Twp ..... Rge	Plat No ..... Twp ..... Rge .....
Plat No ..... Twp ..... Rge	Plat No ..... Twp ..... Rge	Plat No ..... Twp ..... Rge .....

Information From:

Bert Artz

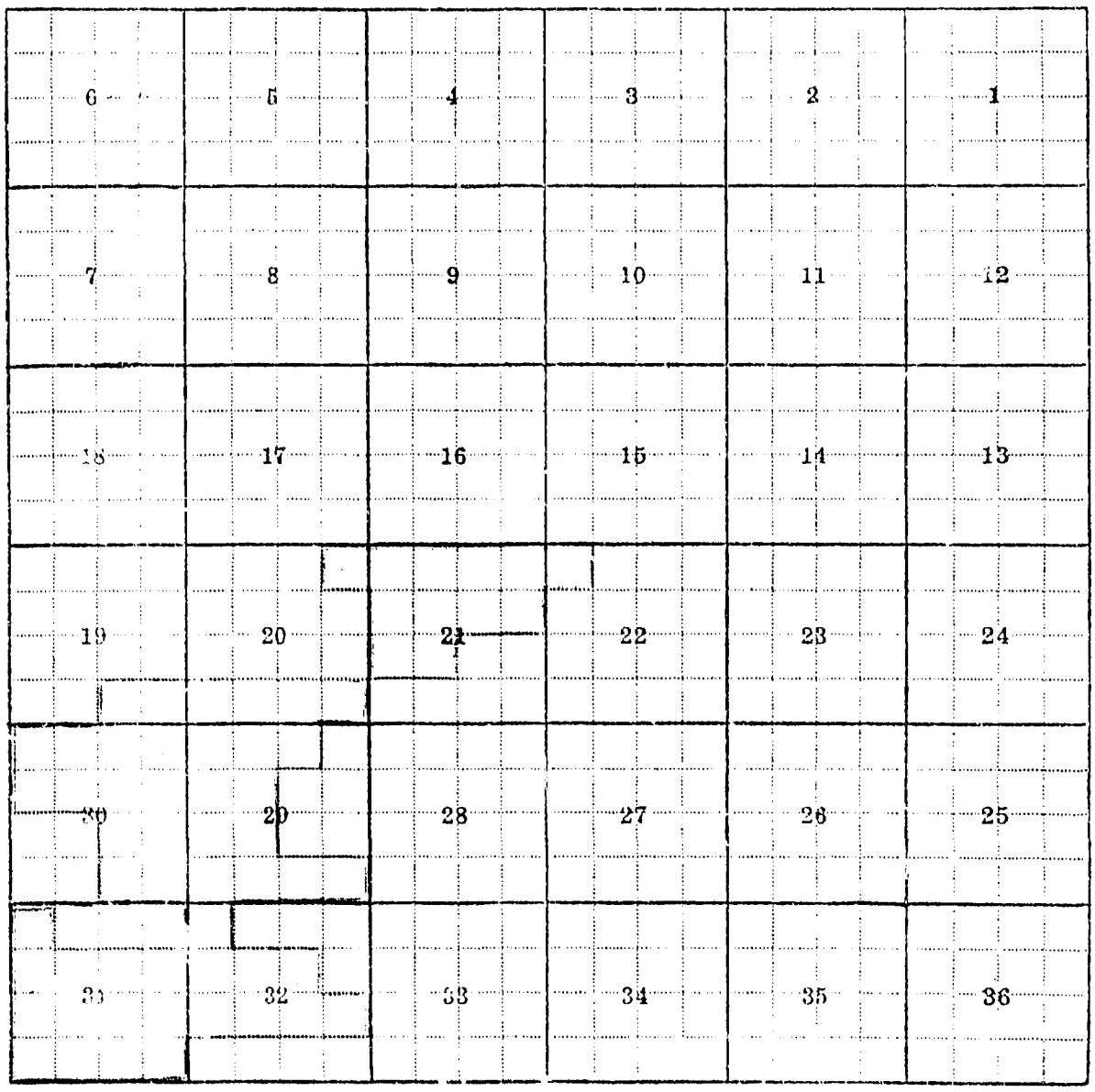

19-C, 20-[illegible], 21-[illegible], 22-C, 29-B, 30-[illegible], 31-B, 32-[illegible]

FLA 3M 9-55

County Lewis and Clark

Form Checked Date -2-59

By Clint Fuchsheimer

STATE OF MONTANA

STATE ENGINEERS OFFICE

Water Resources Survey

Form 3

T. 19N R. 7E Plat No. 15

Photo No. BB-37-96, 37-97

Legal Land Owner Robert Mosher Address: Augusta, Montana

Operator None Address

Water is delivered by: 1 Private System, 2 Ditch Company, 3 State Project, 4 Federal Project, 5 Irrigation Dist.

If under Ditch Company, Irrigation District, or Government Project, state the number of shares or inches, acre feet, as the case may be in said system

App. No. Decree No.	NAME OF APPROPRIATOR TO WHOM DECREED	NAME OF STREAM	Date App. Date Priority	Miner's Inches	In Use	NAME OF DITCH (Water Delivered By)	No.	R/F	P/G/S	Present Irr. Acres	Irrigable Acres
D-141	John H. Cattel	DuBray Creek	--1871--	100	100	Costley-Mosher Ditch	1	R	G	94	0
D-150	Ida Cattel	DuBray Creek	12-12-9	50	No						

NOTE: R—Denotes Regular Irrigation. F—Flood Irrigation. P—Water diverted by means of pumping. G—Water diverted by gravity. S—Stored Water.

Condition of System Good Topography Creek Bottom River Basin Missouri River-DuBray(Elk) Cr.

Adequate Supply: Yes X No Explain

Remarks

Also in:								
Plat No. 12	Twp. 20N	Rge. 7E	Plat No.	Twp.	Rge.	Plat No.	Twp.	Rge.
Plat No. 13	Twp. 20N	Rge. 6E	Plat No.	Twp.	Rge.	Plat No.	Twp.	Rge.

Information From:

Bob Mosher

6	5	4	3	2	1
7	8	9	10	11	12
18	17	16	15	14	13
19	20	21	22	23	24
30	29	28	27	26	25
31	32	33	34	35	36

1-1, 2-1, 1-2.

FTA 3M 3-55

County Lewis and Clark

Form Checked: Date [illegible]

By Clint Furnstahlen

STATE OF MONTANA

STATE ENGINEERS OFFICE

Water Resources Survey

T. 17N R. 7E Plat No. 18

Index No. BB-32-34

Legal Land Owner Arthur C. Nett Address: Augusta, Montana

Operator State Address

Water is delivered by: 1. Private System, 2. Ditch Company, 3. State Project, 4. Federal Project, 5. Irrigation District

If under Ditch Company, Irrigation District, or Government Project, state the number of shares or inches, acre feet, as the case may be in said system

App. No. Decree No.	NAME OF APPROPRIATOR TO WHOM DECREED	NAME OF STREAM	Date App. Date Priority	Miner's Inches	In Use	NAME OF DITCH (Water Delivered By)	No.	R/F	P/G/S	Present Irr. Acres	Irrigable Acres
A-236	Fulton, Arthur B.	Clemmons Creek	4-14-[illegible]	1 000		Stock Water					
		NO IRRIGATION									

NOTE: R—Denotes Regular Irrigation. F—Flood Irrigation. P—Water diverted by means of pumping. G—Water diverted by gravity. S—Stored Water.

Condition of System ..... Topography ..... River Basin .....

Adequate Supply: Yes ..... No ..... Explain .....

Remarks .....

Also in: Plat No. 24 Twp. 16N Rge. 7E	Plat No. ..... Twp. ..... Rge.	Plat No. ..... Twp. ..... Rge. .....
Plat No. ..... Twp. ..... Rge.	Plat No. ..... Twp. ..... Rge.	Plat No. ..... Twp. ..... Rge. .....

Information From:

Arthur Nett

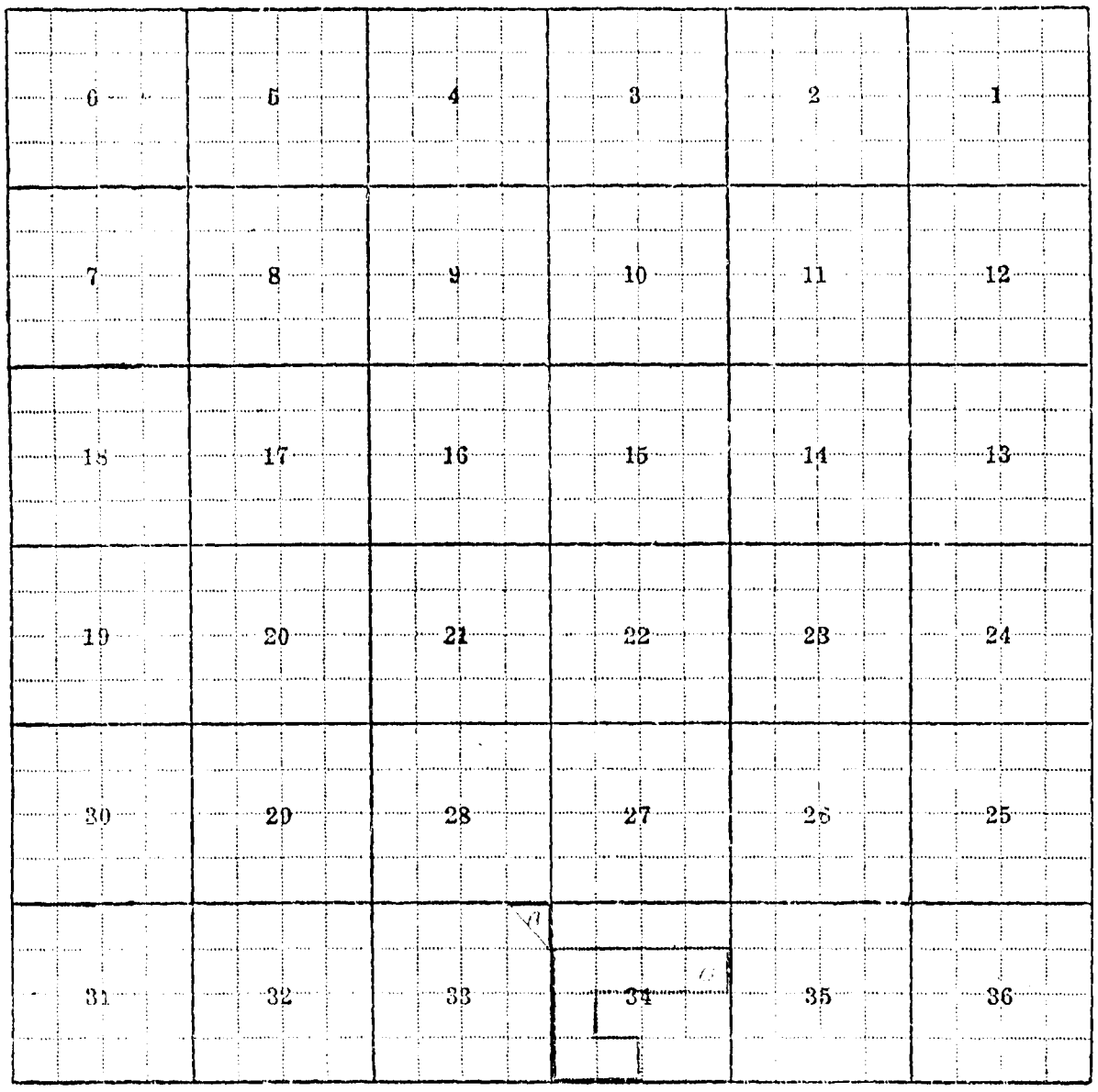
6
5
4
3
2
1
7
8
9
10
11
12
18
17
16
15
14
13
19
20
21
22
23
24
30
29
28
27
26
25
31
32
33
34
35
36

33-A, 34-B.

F I A 3M 9-55

County Lewis and Clark

Farm Checked: Date 6-13-56

By Clint Furuholmen

STATE OF MONTANA

STATE ENGINEERS OFFICE

Water Resources Survey

Form 3

T. 19N R. 7W Plat No. 11

Photo No. BB-50-35

Legal Land Owner Bud & Opal Swanson Address: Augusta, Montana

Operator Same Address

Water is delivered by: 1. Private System, 2. Ditch Company, 3. State Project, 4. Federal Project, 5. Irrigation District

If under Ditch Company, Irrigation District, or Government Project, state the number of shares or inches, acre feet, as the case may be in said system

App. No. Decree No.	NAME OF APPROPRIATOR TO WHOM DECREED	NAME OF STREAM	Date App. Date Priority	Miner's Inches	In Use	NAME OF DITCH (Water Delivered By)	No.	R/F	P/G/S	Present Irr. Acres	Irrigable Acres
A-1670	Connor, T. O.	Unnamed Creek, Etc.	11-20-57	160		Stock Water					
A-2063	O'Connor, Timothy	Unnamed Lakes and Reservoirs	11-20-57	160		Stock Water					
D-156	S. N. Woodward	Elk Creek	--1883--	40	40)	Woodward Ditches	1	R	G	64	0
D-157	S. N. Woodward	Elk Creek	4-15-57	160	160)						

NOTE: R—Denotes Regular Irrigation. F—Flood Irrigation. P—Water diverted by means of pumping. G—Water diverted by gravity. S—Stored Water.

Condition of System Fair Topography Creek Bottom River Basin Missouri River- Elk Creek

Adequate Supply: Yes X No Explain

Remarks

Also in: Plat No.	Twp.	Rge.	Plat No.	Twp.	Rge.	Plat No.	Twp.	Rge.
Plat No.	Twp.	Rge.	Plat No.	Twp.	Rge.	Plat No.	Twp.	Rge.

Information From:

Bud Swanson

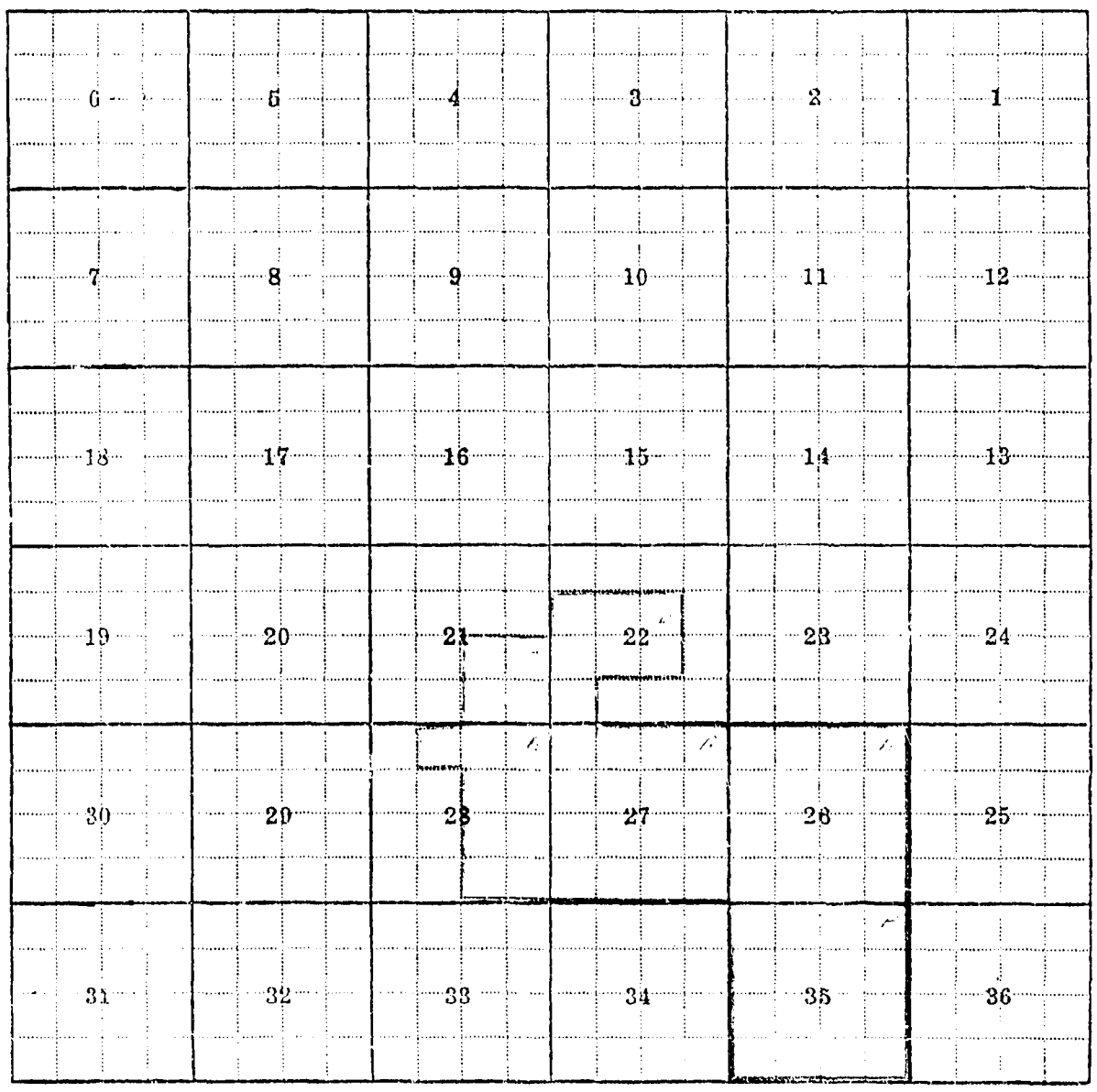

21-B, 22-D, 20-A, 27-A, 26-A, 35-A.

19
T19N-R6W

F 1-A 3M 9-55

County Lewis & Clark

Farm Checked: Date 5-30-56

By T. Neuman and L. Chalbourne

STATE OF MONTANA
STATE ENGINEERS OFFICE
Water Resources Survey
Form 3

T. 19N R. 6W Plat No. 19

Photo No. 57-70

Legal Land Owner W. L. Barrett Address 2-25 Central, Great Falls, Montana

Operator Wm. J. Barrett Address Augusta, Montana

Water is delivered by: - 1 Private System, 2 Ditch Company, 3 State Project, 4 Federal Project, 5 Irrigation District

If under Ditch Company, Irrigation District, or Government Project, state the number of shares or inches, acre feet, as the case may be in said system

App. No. Decree No.	NAME OF APPROPRIATOR TO WHOM DECREED	NAME OF STREAM	Date App. Date Priority	Miner's Inches	In Use	NAME OF DITCH (Water Delivered By)	No.	R/F	P/G/S	Present Irr. Acres	Irrigable Acres
A-343	Donald Bradford	Dearborn River	7-18-83	300/M*							
A-350	State Arid Land Com.	Dearborn River	12-6-00	16/M	500	Dearborn Canal	2	R	G	72	0

NOTE: R—Denotes Regular Irrigation. F—Flood Irrigation. P—Water diverted by means of pumping. G—Water diverted by gravity. S—Stored Water.

Condition of System Fair Topography Bottom Land River Basin Missouri River--Dearborn R.

Adequate Supply: Yes X No Explain

Remarks *Whenever M appears it means thousand.

Also in:						
Plat No. 25	Twp. 16N 18N	Rge. 6W	Plat No.	Twp.	Rge.	Plat No. Twp. Rge.
Plat No. 26	Twp.	Rge. 5W	Plat No.	Twp.	Rge.	Plat No. Twp. Rge.

Information From:
Wm. J. Barrett

6	5	4	3	2	1
7	8	9	10	11	12
18	17	16	15	14	13
19	20	21	22	23	24
30	29	28	27	26	25
31	32	33	34	35	36

33-A

F L A 3M 9 55

County Lewis and Clark

Form Checked: Date 1-10-56

By Ted Neuman

STATE OF MONTANA
STATE ENGINEERS OFFICE
Water Resources Survey

T 19N R 6W Plat No. 19

Photo No. 50-63, 50-65

Legal Land Owner Ellen M. Johnson, Et al

Address Augusta, Montana

Operator

Address

Water is delivered by: 1 Private System, 2 Ditch Company, 3 State Project, 4 Federal Project, 5 Irrigation District

If under Ditch Company, Irrigation District, or Government Project, state the number of shares or inches, acre feet, as the case may be in said system

App. No. Decree No.	NAME OF APPROPRIATOR TO WHOM DECREED	NAME OF STREAM	Date App. Date Priority	Miner's Inches	In Use	NAME OF DITCH (Water Delivered By)	No.	R/F	P/G/S	Present Irr. Acres	Irrigable Acres
9-138	Rudolph Nelson	Dry Creek	6-1-01	40	Part						

NOTE: R—Denotes Regular Irrigation. F—Flood Irrigation. P—Water diverted by means of pumping. G—Water diverted by gravity. S—Stored Water.

Condition of System Topography River Basin

Adequate Supply: Yes No Explain

Remarks

Also in: Plat No. 20 Twp. 19N Rge. 5W	Plat No. Twp. Rge.	Plat No. Twp. Rge.
Plat No. Twp. Rge.	Plat No. Twp. Rge.	Plat No. Twp. Rge.

Information From:

Oscar Johnson

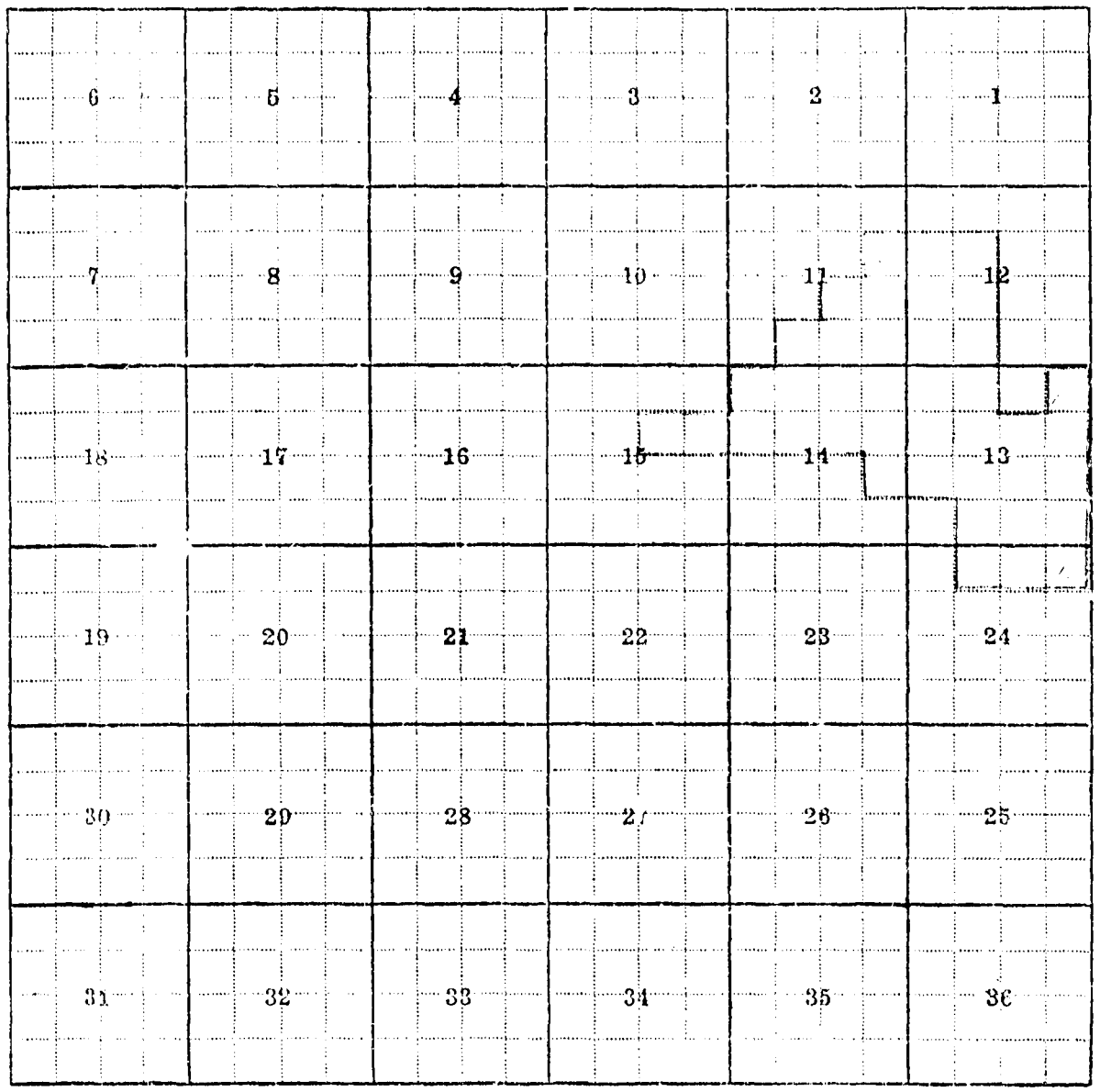

11-D, 12-C, 13-A, 14-A, 15-B, 24-A.

FTA 3M 9-55

County Lewis and Clark

STATE OF MONTANA

STATE ENGINEERS OFFICE

Water Resources Survey

T. 12N R. 6W Plat No. 19

Form Checked: Date

Photo No. BB-50-02

By Clint Furuholmo

Legal Land Owner John H. & Lydia V. Eberl Address Augusta, Montana

Operator Same Address

Water is delivered by 1. Private System. 2. Ditch Company. 3. State Project. 4. Federal Project. 5. Irrigation Dist.

If under Ditch Company, Irrigation District, or Government Project, state the number of shares or inches, acre feet, as the case may be in said system

App. No. Decree No.	NAME OF APPROPRIATOR TO WHOM DECREED	NAME OF STREAM	Date App. Date Priority	Miner's Inches	In Use	NAME OF DITCH (Water Delivered By)	No.	R/F	P/G/S	Present Irr. Acres	Irrigable Acres
D-434	Chas. B. Taylor	Dry Creek	2-20-86	40	No						
		NO IRRIGATION									

NOTE: R—Denotes Regular Irrigation. F—Flood Irrigation. P—Water diverted by means of pumping. G—Water diverted by gravity. S—Stored Water.

Condition of System Topography River Basin

Adequate Supply: Yes No Explain

Remarks

Also in: Plat No. 13 Twp 20N Rge. 6W	Plat No. Twp Rge	Plat No. Twp Rge
Plat No. Twp Rge	Plat No. Twp Rge	Plat No. Twp Rge

Information From:

John Eberl

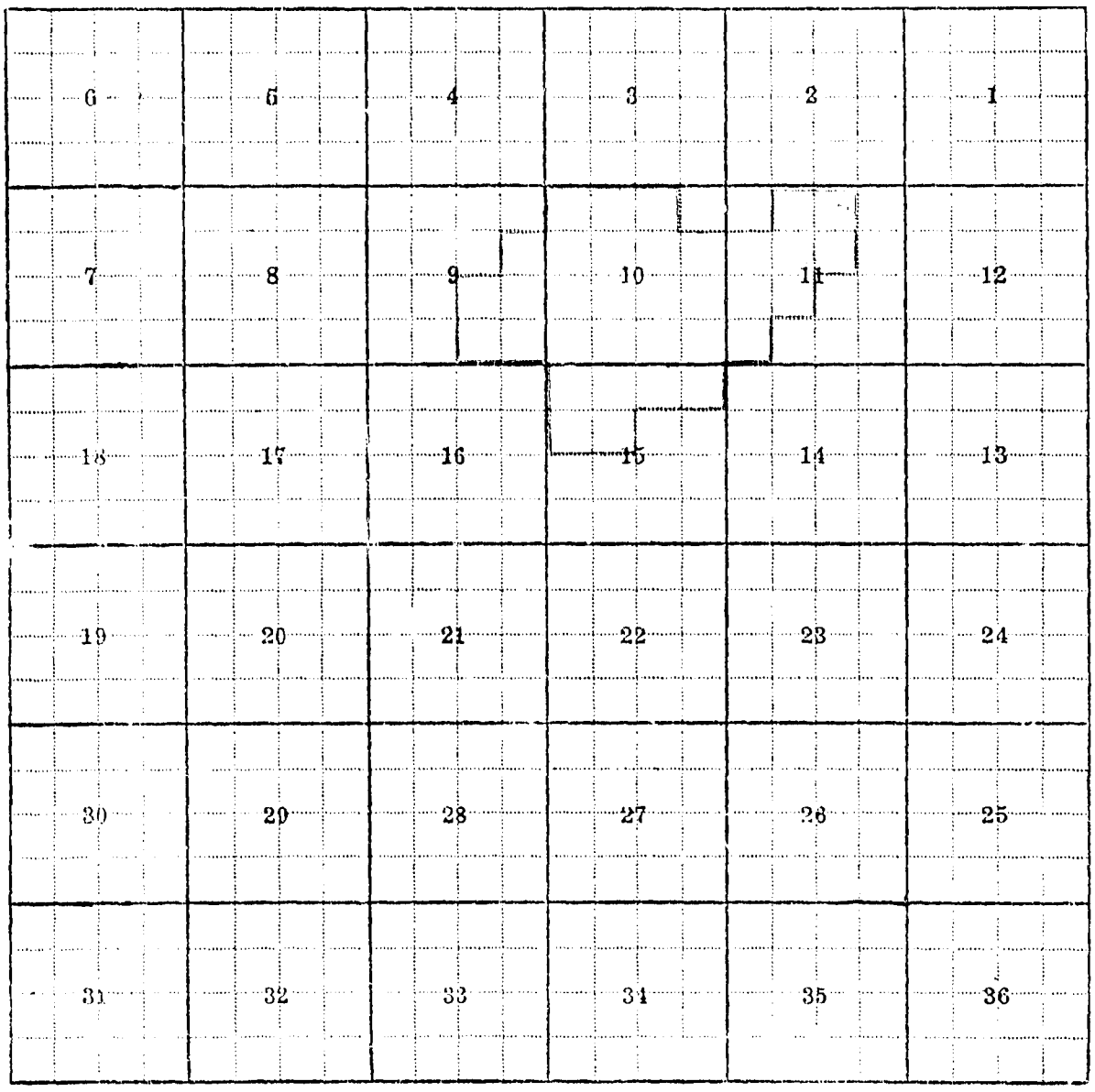

9-C, 10-B, 11-B, 15-A.

F I A 3M-9-55

County Lewis & Clark

Form Checked Date 5-25-56

By T. Neuman & V. Chadbourne

STATE OF MONTANA
STATE ENGINEERS OFFICE
Water Resources Survey

T. 19N R. 6W Plat No. 19

Photo 14 B6-57-77, 57-78, 58-67

Legal Land Owner Richard M. & Stephen W. Mosher Address

Operator Same Address Augusta, Montana

Water is delivered by: 1. Private System, 2. Ditch Company, 3. State Project, 4. Federal Project, 5. Irrigation District

If under Ditch Company, Irrigation District, or Government Project, state the number of shares or inches, acre feet, as the case may be in said system

App. No. Decree No.	NAME OF APPROPRIATOR TO WHOM DECREED	NAME OF STREAM	Date App. Date Priority	Miner's Inches	In Use	NAME OF DITCH (Water Delivered By)	No.	R/F	P/G/S	Present Irr. Acres	Irrigable Acres
A-239	Stephen W. Mosher	Clemmons Creek	6-7-09	100	No						
A-367	Stephen W. Mosher	Dearborn River	5-18-00	500	No						
A-368	Stephen W. Mosher	Dearborn River	2-16-11	15[illegible]	No						
A-369	Stephen W. Mosher	Dearborn River	2-15-11	2[illegible]0	No						
A-343	Donald Bradford	Dearborn River	7-18-88	500(A)	1 025						
A-380	State Arid Land Comm	Dearborn River	12-6-99	10(A)	*						
A-343		Dearborn River)				Dearborn Canal	2	R	G	37	
A-380		Dearborn River)									
A-343		Dearborn River				Dearborn Canal & Mosher					
		Dearborn River				Ditches	1&2	R	G	193	0
A-343		Dearborn River)				Dearborn Canal &	1&2	R	G	30	0
A-380		Dearborn River)				Carmichael					

NOTE: R—Denotes Regular Irrigation. F—Flood Irrigation. P—Water diverted by means of pumping. G—Water diverted by gravity. S—Stored Water.

Condition of System Good Topography Bench & Bottom River Basin Missouri R., Dearborn River.

Adequate Supply: Yes X No Explain

Remarks Uses one of Krones ditches (Carmichael Ditch) as Krone isn't using it.
*Whenever M appears it means thousand.

Also in: Plat No. 25 Twp. 18N Rge 6W	Plat No. Twp. Rge.	Plat No. Twp. Rge.
Plat No. 33 Twp. 17N Rge 6W	Plat No. Twp. Rge.	Plat No. Twp. Rge.

Information From:
Stephen Mosher

6	5	4	3	2	1
7	8	9	10	11	12
18	17	16	15	14	13
19	20	21	22	23	24
30	29	28	27	26	25
31	32	33	34	35	36

19-A, 20-B, 21-B, 29-A, 30-A

F I A 3M-9 55

County Lewis and Clark

Farm Checked Date 1-6-57

By C. Furuholmen & B. Poulivt

STATE OF MONTANA
STATE ENGINEERS OFFICE
Water Resources Survey
Section 3

T. 19N R. 03 Plat No. 19

Photo No. 50-90

Legal Land Owner Harry A. Nichols Address Augusta, Montana

Operator Address

Water is delivered by: 1 Private System, 2 Ditch Company, 3 State Project, 4 Federal Project, 5 Irrigation Dist.

If under Ditch Company, Irrigation District, or Government Project, state the number of shares or inches, acre feet, as the case may be in said system

App. No. Decree No.	NAME OF APPROPRIATOR TO WHOM DECREED	NAME OF STREAM	Date App. Date Priority	Miner's Inches	In Use	NAME OF DITCH (Water Delivered By)	No.	R/F	P/G/S	Present Irr. Acres	Irrigable Acres
A-535-A	S. W. C. B.	Ford Creek	8-22-50	*)		Florence Canal	3	R	G	103	0
A-1276-A	S. W. C. B.	Smith Creek	8-22-50	*)							

NOTE: R—Denotes Regular Irrigation. F—Flood Irrigation. P—Water diverted by means of pumping. [illegible] S—Stored Water.

Condition of System Fair Topography [illegible]
Adequate Supply: Yes X No Explain
Remarks

*All Surplus

Also in: Plat No.	Twp.	Rge.	Plat No.	Twp.	Rge.	Plat No.	Twp.	Rge.
Plat No.	Twp.	Rge.	Plat No.	Twp.	Rge.	Plat No.	Twp.	Rge.

Information From:
Field Survey

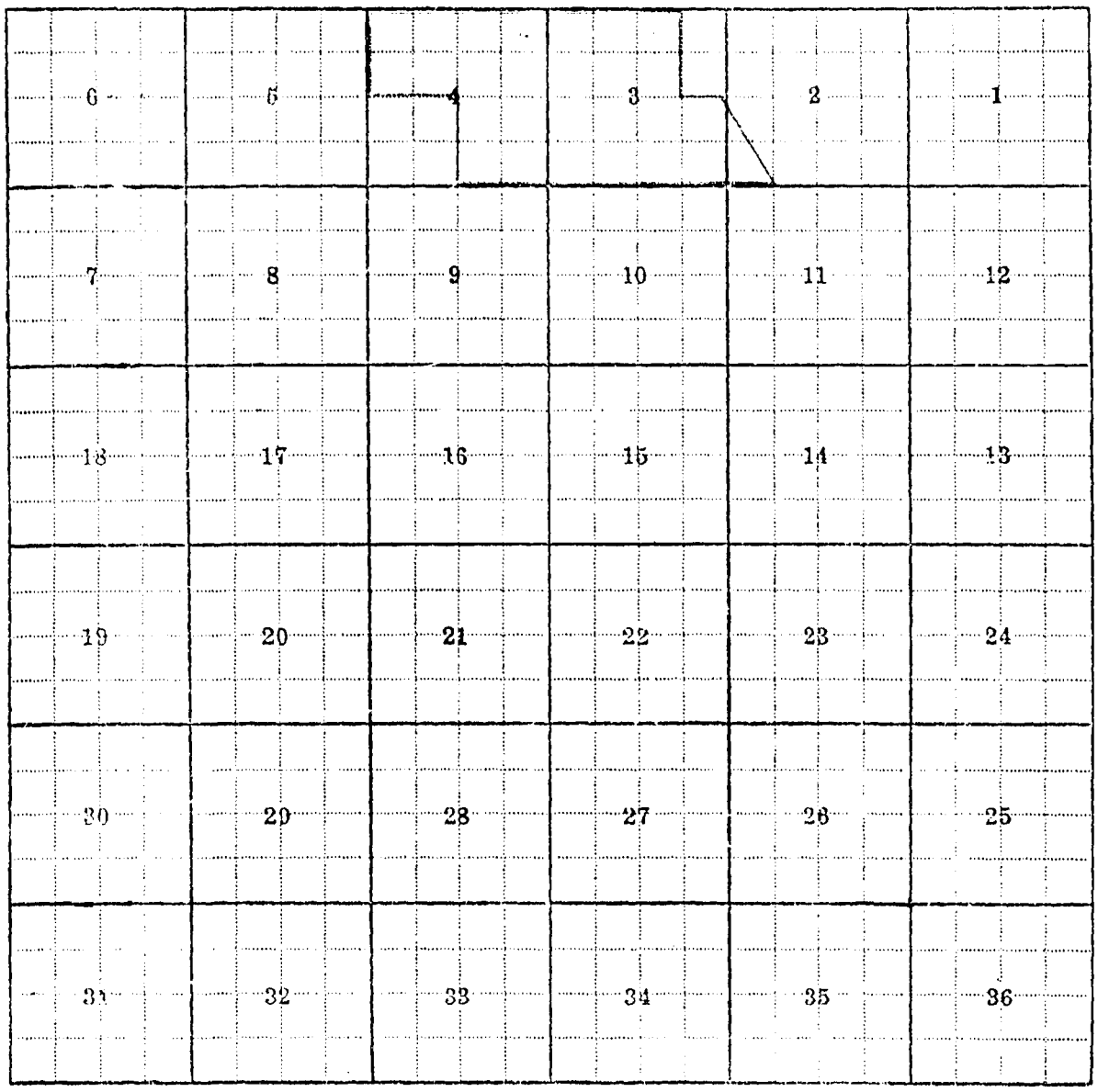
6
5
4
3
2
1
7
8
9
10
11
12
18
17
16
15
14
13
19
20
21
22
23
24
30
29
28
27
26
25
31
32
33
34
35
36

2-C, 3-B, 4-A.

F I A 3M 9 5

County Lewis and Clark

Farm Checked. Date 5-22-50

By T. Neuman & V. Chadbourne

STATE OF MONTANA

STATE ENGINEERS OFFICE

Water Resources Survey

T. 19N. R. 6W. Plat No. 19

Photo No. 50-61, 50-63, 50-63, 50-26, 50-27, 57-75.

Legal Land Owner Soap Creek Cattle Co. Address

Operator Ray Krone Address Augusta, Montana

Water is delivered by: 1 Private System, 2 Ditch Company, 3 State Project, 4 Federal Project, 5 Irrigation District

If under Ditch Company, Irrigation District, or Government Project, state the number of shares or inches, acre feet, as the case may be in said system

App. No. Decree No.	NAME OF APPROPRIATOR TO WHOM DECREED	NAME OF STREAM	Date App. Date Priority	Miner's Inches	In Use	NAME OF DITCH (Water Delivered By)	No.	R/F	P/G/S	Present Irr. Acres	Irrigable Acres
A-1136	John L. B. Mayer	School Spr. Coulee	7-24-84	100		Stock Water					
A-1652	J. H. Carmichael	Unnamed Creek	5-1-05	50		Stock Water					
A-1664	Henry J. Eyre	Unnamed Creek	5-5-06	50		Stock Water					
A-343	Donald Bradford	Dearborn River	7-16-88	300. M*		Dearborn Canal Co.					
A-350	State Arid Land Com.	Dearborn River	12-6-99	16/M	1 202	Carmichael Ditch	1-2	R	G	105	5
D-447	James H. Carmichael	Dearborn River	8-5-10	600	No.						
D-445	James H. Carmichael	Unnamed Trib. of Flat Creek	3-10-02	250	250	Carmichael Ditch	1	R	S	Supplemental	

NOTE: R—Denotes Regular Irrigation. F—Flood Irrigation. P—Water diverted by means of pumping. G—Water diverted by gravity. S—Stored Water.

Condition of System Topography River Basin Missouri River- Dearborn R.-

Adequate Supply: Yes X No Explain Unnamed Trib. of Flat Creek

Remarks *Whenever M appears it means thousand

Also in: Plat No. 17 Twp. 19N Rge. 6W.	Plat No. 23 Twp. 18N Rge. 6W.	Plat No. 25 Twp. 18N Rge. 6W.
Plat No. 20 Twp. 19N Rge. 5W.	Plat No. 24 Twp. 18N Rge. 5W.	Plat No. Twp. Rge.

Information From:

Ray Krone

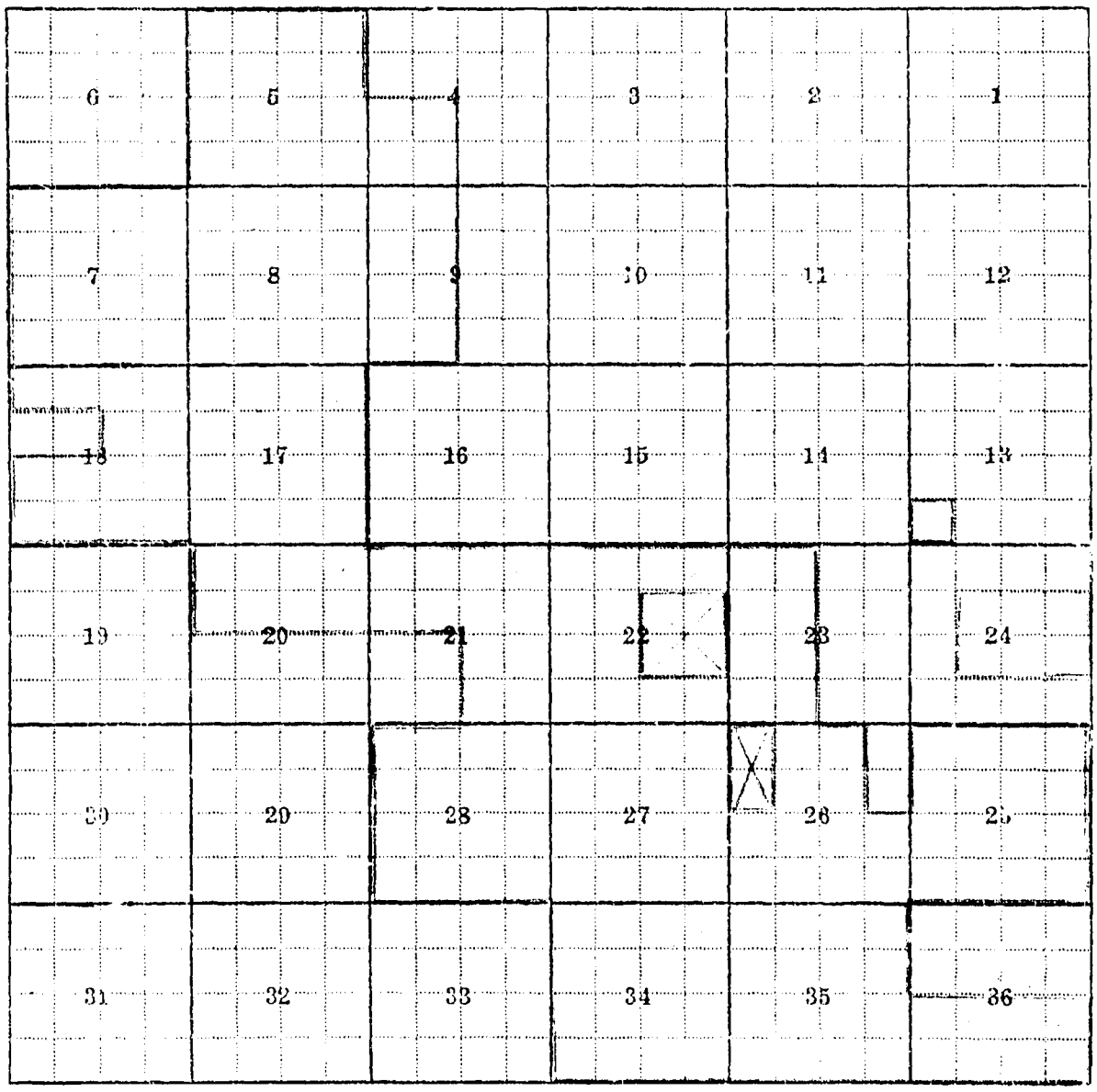

1-B, 5-A, 7-A, 8-A, 9-B, 13-C, 17-A, 18-A, 20-A, 21-A, 22-A, 23-B, 24-C, 25-A, 26-B, 27-A, 28-A, 34-A, 35-A, 36-B.

20
T19N-R5W

FH A 3M 9-55

STATE OF MONTANA
STATE ENGINEERS OFFICE
Water Resources Survey
Division 3

County Lewis and C. T. 19 N. R. 5 W. Plat No. 20

Farm Checked: Date 6-19-56 Photo No. BB-50-60, 50-95, 50-96

By T. Seuman

Legal Land Owner Bert S. Dahl Address Simms, Montana

Operator Address

Water is delivered by: - 1 Private System. 2 Ditch Company. 3 State Project. 4 Federal Project. 5 Irrigation Dist.

If under Ditch Company, Irrigation District, or Government Project, state the number of shares or inches, acre feet, as the case may be in said system

App. No. Decree No.	NAME OF APPROPRIATOR TO WHOM DECREED	NAME OF STREAM	Date App. Date Priority	Miner's Inches	In Use	NAME OF DITCH (Water Delivered By)	No	R/F	P/G/S	Present Irr. Acres	Irrigable Acres
0-137	Chas. Peters	Dry Creek	--1893--	40	No			—			
		NO IRRIGATION									

NOTE: R—Denotes Regular Irrigation. F—Flood Irrigation. P—Water diverted by means of pumping. G—Water diverted by gravity. S—Stored Water.

Condition of System Topography River Basin
Adequate Supply: Yes No Explain
Remarks

Also in. Plat No. Twp. Rge.	Plat No. Twp. Rge.	Plat No. Twp. Rge.
Plat No. Twp. Rge.	Plat No. Twp. Rge.	Plat No. Twp. Rge.

Information From:
Oscar Johnson

6	5	4	3	2	1
7	8	9	10	11	12
18	17	16	15	14	13
19	20	21	22	23	24
30	29	28	27	26	25
31	32	33	34	35	36

8-A, 9-B, 17-B.

FLA 3M 3-55

County Lewis and Clark

STATE OF MONTANA

STATE ENGINEERS OFFICE

Water Resources Survey

T. 15N R. 5W Plat No. 20

Form Checked: Date 7-10-56

Page 50-94

By T. Sewell

Legal Land Owner: Chas. N. & Louise A. Greene

Address: Ipsis, Montana

Operator

Address

Water is delivered by: 1. Private System, 2. Ditch Company, 3. State Project, 4. Federal Project, 5. Irrigation Co.

If under Ditch Company, Irrigation District, or Government Project, state the number of shares or inches, acre feet, as the case may be in said system

App. No. Decree No.	NAME OF APPROPRIATOR TO WHOM DECREED	NAME OF STREAM	Date App. Date Priority	Miner's Inches	In Use	NAME OF DITCH (Water Delivered By)	No.	R/F	P/G/S	Present Irr. Acres	Irrigable Acres
3-1093	John Hawkins	Rock Camp Creek	11-1-02	150	No						

NOTE: R—Denotes Regular Irrigation. F—Flood Irrigation P—Water diverted by means of pumping. G—Water diverted by gravity. S—Stored Water.

Condition of System Topography River Basin

Adequate Supply: Yes No Explain

Remarks

Also in: Plat No. Twp. Rge.	Plat No. Twp. Rge.	Plat No. Twp. Rge.
Plat No. Twp. Rge.	Plat No. Twp. Rge.	Plat No. Twp. Rge.

Information From:

Greene

6	5	4	3	2	1
7	8	9	10	11	12
18	17	16	15	14	13
19	20	21	22	23	24
30	29	28	27	26	25
31	32	33	34	35	36

T-E

F I A 3M 9-55

County Lewis and Clark

Form Checked Date 10-56

By Ted Newman

STATE OF MONTANA

STATE ENGINEERS OFFICE

Water Resources Survey

T. 19N R. 5W Plat No. 20

Photo No. BB-50-61

Legal Land Owner Allen Johnson, et al

Address: Helena, Montana

Operator

Address:

Water is delivered by: 1. Private System, 2. Company, 3. State Project, 4. Federal Project, 5. Irrigation Dist.

If under Ditch Company, Irrigation District, or Government Project state the number of shares or inches, acre feet, as the case may be in said system

App. No. Decree No.	NAME OF APPROPRIATOR TO WHOM DECREED	NAME OF STREAM	Date App. Date Priority	Miner's Inches	In Use	NAME OF DITCH (Water Delivered By)	No.	R/F	P/G/S	Present Irr. Acres	Irrigable Acres
D-172	Christina Johnson	Unnamed Creek	2-28-03	40	Part+	Not in use					
		No IRRIGATION									

NOTE: R—Denotes Regular Irrigation. F—Flood Irrigation. P—Water diverted by means of pumping. G—Water diverted by gravity. S—Stored Water.

Condition of System: Topography River Basin

Adequate Supply: Yes No Explain

Remarks:

Also in: Plat No. 19 Twp. 19N Rge. 5W	Plat No. Twp. Rge.	Plat No. Twp. Rge.
Plat No. Twp. Rge.	Plat No. Twp. Rge.	Plat No. Twp. Rge.

Information From:

Oscar Johnson

6	5	4	3	2	1
7	8	9	10	11	12
18	17	16	15	14	13
19	20	21	22	23	24
30	29	28	27	26	25
31	32	33	34	35	36

Fig. 3.

F-1 A 3M 9-55

County Lewis and Clark

Form Checked Date 6-10-56

By Ted Seiman

STATE OF MONTANA

STATE ENGINEERS OFFICE

Water Resources Survey

3

T. 19N R. 5W. Plat No. 20

Photo No. 50-57, 50-58

Legal Land Owner Alexander B. Johnstone Address Virgas, Montana

Operator Address

Water is delivered by: 1. Private System, 2. Ditch Company, 3. State Project, 4. Federal Project, 5. Irrigation District

If under Ditch Company, Irrigation District, or Government Project, state the number of shares or inches, acre feet, as the case may be in said system

App. No. Decree No.	NAME OF APPROPRIATOR TO WHOM DECREED	NAME OF STREAM	Date App. Date Priority	Miner's Inches	In Use	NAME OF DITCH (Water Delivered By)	No.	R/F	P/G/S	Present Irr. Acres	Irrigable Acres
A-1182	Fred B. Bowden	Sheep Creek	4-15-04	200	No						
A-1189	Serine Johnson	Sheep Creek	4-1-02	100	No						
A-1096	Andrew J. Johnson	Unnamed Creek	12-26-90	50	No						
A-1030	Wm. J. Bingham	Unnamed Creek	3-4-89	200	No						

NO IRRIGATION

NOTE: R—Denotes Regular Irrigation. F—Flood Irrigation. P—Water diverted by means of pumping. G—Water diverted by gravity. S—Stored Water.

Condition of System: Topography River Basin

Adequate Supply: Yes No Explain

Remarks

Also in: Plat No. Twp. Rge.	Plat No. Twp. Rge.	Plat No. Twp. Rge.
Plat No. Twp. Rge.	Plat No. Twp. Rge.	Plat No. Twp. Rge.

Information From:

Oscar Johnson

6	5	4	3	2	1
7	8	9	10	11	12
18	17	16	15	14	13
19	20	21	22	23	24
30	29	28	27	26	25
31	32	33	34	35	36

[illegible], 7-B, 10-A, 11-A.

F L A 3M 9-55

County Lewis and Clark

Form Checked, Date 10-56

By Ted Neuman

STATE OF MONTANA

STATE ENGINEERS OFFICE

Water Resources Survey

T. 15N R. 5E Plat No. 20

Field No. 50-58

Legal Land Owner Oscar Kenck and Homer G. Johnson, Jr. Address

Operator Address

Water is delivered by:- 1. Private System, 2. Ditch Company, 3. State Project, 4. Federal Project, 5. Irrigation District

If under Ditch Company, Irrigation District, or Government Project, state the number of shares or inches, acre feet, as the case may be in said system

App. No. Decree No.	NAME OF APPROPRIATOR TO WHOM DECREED	NAME OF STREAM	Date App. Date Priority	Miner's Inches	In Use	NAME OF DITCH (Water Delivered By)	No.	R/F	P/G/S	Present Irr. Acres	Irrigable Acres
A-1530	Jas. J. Bingham	Unnamed Creek	3-4-[illegible]	200	No						
		NO IRRIGATION									

NOTE: R—Denotes Regular Irrigation. F—Flood Irrigation. P—Water diverted by means of pumping. G—Water diverted by gravity. S—Stored Water.

Condition of System Topography River Basin

Adequate Supply: Yes No Explain

Remarks

Also in: Plat No. Twp. Rge.	Plat No. Twp. Rge.	Plat No. Twp. Rge.
Plat No. Twp. Rge.	Plat No. Twp. Rge.	Plat No. Twp. Rge.

Information From:

Field Survey

6	5	4	3	2	1
7	8	9	10	11	12
18	17	16	15	14	13
19	20	21	22	23	24
30	29	28	27	26	25
31	32	33	34	35	36

10-B.

F I A 3M 9-55

County Lewis and Clark

Form Checked: Date 9-22-50

By C. Newman & A. Chadbourne

STATE OF MONTANA
STATE ENGINEERS OFFICE
Water Resources Survey

T. 10N R. 3E Plat No. 20

Photo No. 50-24, 50-25

Legal Land Owner Ulric A. La Chapelle Address

Operator None Address

Water is delivered by: 1. Private System, 2. Ditch Company, 3. State Project, 4. Federal Project, 5. Irrigation Dist.

If under Ditch Company, Irrigation District, or Government Project, state the number of shares or inches, acre feet, as the case may be in said system

App. No. Decree No.	NAME OF APPROPRIATOR TO WHOM DECREED	NAME OF STREAM	Date App. Date Priority	Miner's Inches	In Use	NAME OF DITCH (Water Delivered By)	No.	R/F	P/G/S	Present Irr. Acres	Irrigable Acres
D-166	John Hawkins	Rock Camp Creek	--1901--	40	No						
D-167	Eugene A. Hogan	Rock Camp Creek	-1-07	65	No						
		No IRRIGATION									

NOTE: R—Denotes Regular Irrigation. F—Flood Irrigation. P—Water diverted by means of pumping. G—Water diverted by gravity. S—Stored Water.

Condition of System Topography River Basin

Adequate Supply. Yes No Explain

Remarks

Has 10½ shares in Florence Canal.

Also in Plat No. 20 Twp. 10N Rge. 3E Plat No. 35 Twp. 11N Rge. 3E	Plat No. 19 Twp. 19N Rge. 3E Plat No. Twp. Rge.	Plat No. Twp. Rge. Plat No. Twp. Rge.

Information From:

Ulric La Chapelle

6	5	4	3	2	1
7	8	9	10	11	12
18	17	16	15	14	13
19	20	21	22	23	24
30	29	28	27	26	25
31	32	33	34	35	36

4-A, 5-B, 6-A, 7-A.

F 1 A 3M 9-55

County Lewis and Clark

Form Checked: Date 6-14-56

By T. Newman L. Chadbourne

STATE OF MONTANA

STATE ENGINEERS OFFICE

Water Resources Survey

Sec. 3

T. 19N R. 3W Plat No. 20

Index No.

Legal Land Owner Willard Colony Address

Operator Address

Water is delivered by: 1. Private System, 2. Ditch Company, 3. State Project, 4. Federal Project, 5. Irrigation Dist.

If under Ditch Company, Irrigation District, or Government Project, state the number of shares or inches, acre feet, as the case may be in said system

App. No. Decree No.	NAME OF APPROPRIATOR TO WHOM DECREED	NAME OF STREAM	Date App. Date Priority	Miner's Inches	In Use	NAME OF DITCH (Water Delivered By)	No	R/F	P/G/S	Present Irr. Acres	Irrigable Acres
A-366-A	E. J. Woodward, et al	Dearborn River	6-20-06	1000	No						
		No IRRIGATION									

NOTE: R—Denotes Regular Irrigation. F—Flood Irrigation. P—Water diverted by means of pumping. G—Water diverted by gravity. S—Stored Water.

Condition of System Topography River Basin

Adequate Supply: Yes No Explain

Remarks

Also in: Plat No. Twp. Rge.	Plat No. 27 Twp. 19N Rge. 3W	Plat No. Twp. Rge.
Plat No. Twp. 19N Rge. 3W	Plat No. Twp. Rge.	Plat No. Twp. Rge.

Information From:

Pete Kleinsasser

6	5	4	3	2	1
7	8	9	10	11	12
18	17	16	15	14	13
19	20	21	22	23	24
30	29	28	27	26	25
31	32	33	34	35	36

25-1, 26-1, 34-1, 35-1