FLA 3M 9-55

County [illegible] T [illegible] R [illegible] Plat No. [illegible]

Form Checked Date [illegible]

STATE OF MONTANA
STATE ENGINEERS OFFICE
Water Resources Survey

Photo No. [illegible]

By [illegible]

Record Land Owner [illegible] Address

Operator [illegible] Address [illegible] Augusta, Montana

Water is delivered by 1 Private System 2 Ditch Company 3 State Project 4 Federal Project 5 Irrigation District

If under Ditch Company, Irrigation District, or Government Project, state the number of shares or inches, acre feet, as the case may be in said system

| App. No. Decree No. | NAME OF APPROPRIATOR TO WHOM DECREED | NAME OF STREAM | Date App. Date Priority | Miner's Inches | In Use | NAME OF DITCH (Water Delivered By) | No | R/F | P/G/S | Present Irr. Acres | Irrigable Acres |
|---|---|---|---|---|---|---|---|---|---|---|---|
| [illegible] | [illegible] Herman | Beetle Spring | Spr. [illegible] | 10 | | Stock Tank | | | | | |
| [illegible] | [illegible] | [illegible] Creek | 1-12-93 | [illegible] | No | | | | | | |
| [illegible] | " " " | " " | 5-11-93 | [illegible] | No | | | | | | |
| [illegible] | " " " | Willow Creek | --1882-- | 120 | 120 | | | | | | |
| [illegible] | " " " | " " | --1882-- | 60 | 66 | | | | | | |
| [illegible] | " " " | " " | [illegible]-2-85 | 11 | 11 | Gelfrich Ditches | 1 | R | G | | |
| [illegible] | " " " | " " | [illegible]-1-[illegible] | 10 | 10 | | | | | 356 | 30 |
| [illegible] | S. W. C. B. | Ford Creek | [illegible]-22-50 | * | 270 | [illegible] Lake-Geldrich | | | | | |
| [illegible] | S. W. C. B. | Smith Creek | 6-12-50 | * | S. F. | Ditches | 1 | R | G | | |

NOTE: R—Denotes Regular Irrigation. F—Flood Irrigation. P—Water diverted by means of pumping. G—Water diverted by gravity. S—Stored Water.

Condition of System: Good Topography Creek Bottom River Basin Missouri River--Willow Cr. No. Fk. Sun River

Adequate Supply: Yes No Explain

Remarks 11 acre-feet surplus

The 300 A. F. in Nilan F. P. S. supplemental.

| Also in: Plat No. [illegible] Twp. [illegible] Rge. [illegible] | Plat No. Twp. Rge. | Plat No. Twp. Rge. |
|---|---|---|
| Plat No. Twp. Rge. | Plat No. Twp. Rge. | Plat No. Twp. Rge. |

Information From:
Field Survey

| | | | | | |
|---|---|---|---|---|---|
| 6 | 5 | 4 | 3 | 2 | 1 |
| 7 | 8 | 9 | 10 | 11 | 12 |
| 18 | 17 | 16 | 15 | 14 | 13 |
| 19 | 20 | 21 | 22 | 23 | 24 |
| 30 | 29 | 28 | 27 | 26 | 25 |
| 31 | 32 | 33 | 34 | 35 | 36 |

2-B, 3-A, 4-A, 5-B, 6-A, 7-A, 8-A, 9-B, 17-A, 18-A.

F-A-3M-55
County Teton

Farm Checked Date [illegible]

By [illegible]

STATE OF MONTANA
STATE ENGINEERS OFFICE
Water Resources Survey

T. 20 N. R. [illegible] No. 12

Index No. [illegible]

Legal Land Owner Peter J. [illegible] Gebhardt, Jr.

Address

Operator Edwin [illegible] Kirkaldie (Buying)

Address Augusta, Montana

Water is delivered by 1. [illegible] System 2. Ditch Company. 3. State Project. 4. Federal Project. 5. Supplied [illegible]

If under Ditch Company, Irrigation District, or Government Project, state the number of shares or inches, acre feet, as the case may be in said system

| App. No. Decree No. | NAME OF APPROPRIATOR TO WHOM DECREED | NAME OF STREAM | Date App. Date Priority | Miner's Inches | In Use | NAME OF DITCH (Water Delivered By) | No. | R/F | P/G/S | Present Ir. Acres | Irrigable Acres |
|---|---|---|---|---|---|---|---|---|---|---|---|
| [illegible]-535-[illegible] | S. W. C. B. | Ford Creek | 6-22-50 | * | * | Kirkaldie Canal | 3 | R | S | 60 | 0 |
| [illegible]-[illegible]-A | S. W. C. B. | Smith Creek | 8-23-51 | * | * | | | | | | |

NOTE: R—Denotes Regular Irrigation. F—Flood Irrigation. P—Water diverted by means of pumping. G—Water diverted by gravity. S—Stored Water.

Condition of System Good Temporary Bench River Basin Missouri River--Ford and Smith C.
Adequate Supply: Yes X No Explain
Remarks
* All Surplus
[illegible] 200 A. E. [illegible] Land Possible [illegible] Buying also.

| Also in: Plat No. 12 | Twp. 20 | Rge. 7 | Plat No. | Twp. | Rge. | Plat No. | Twp. | Rge. |
|---|---|---|---|---|---|---|---|---|
| Plat No. | Twp. | Rge. | Plat No. | Twp. | Rge. | Plat No. | Twp. | Rge. |

Information From:
Field Survey

| | | | | | |
|---|---|---|---|---|---|
| 6 | 5 | 4 | 3 | 2 | 1 |
| 7 | 8 | 9 | 10 | 11 | 12 |
| 18 | 17 | 16 | 15 | 14 | 13 |
| 19 | 20 | 21 | 22 | 23 | 24 |
| 30 | 29 | 28 | 27 | 26 | 25 |
| 31 | 32 | 33 | 34 | 35 | 36 |

FILA 3M 9-6
County [illegible]

STATE OF MONTANA
STATE ENGINEERS OFFICE
Water Resources Survey

T 30 N R 7 E Plat No. 27
Sec. [illegible] BB 31 30

Form prepared for [illegible]

By [illegible]

Form 3

Legal Land Owner [illegible] Address: Augusta, Montana

Operator Geo. C. Gess Address:

Water is delivered by: 1 [illegible] 2 Ditch Company 3 State Project 4 Federal [illegible] 5 Irrigation Dist.

If under Ditch Company, Irrigation District or Government Project, state the number of shares or inches, acre feet, as the case may be in said system

| App. No. Decree No. | NAME OF APPROPRIATOR TO WHOM DECREED | NAME OF STREAM | Date App. Date Priority | Miner's Inches | In Use | NAME OF DITCH (Water Delivered By) | No. | R/F | P/G/S | Present Irr. Acres | Irrigable Acres |
|---|---|---|---|---|---|---|---|---|---|---|---|
| | R. W. | Ford Creek | | 100 | 100 | Florence Canal & Gess Ditch | 3 | R | G | 22 | 0 |
| | Geo. C. Gess | Smith Creek | [illegible] | 50 | ? | | | | | | |

NOTE: R—Denotes Regular Irrigation. F—Flood Irrigation. P—Water diverted by means of pumping. G—Water diverted by gravity. S—Stored Water.

Condition of System Fair Topography Creek Cutting River Basin Missouri River — Milan Lake
Adequate Supply. Yes No Explain
Remarks [illegible] Inches. Proved to Geo. C. Gess that I was unable to locate in decree.
[illegible] Geo. C. Gess Florence Canal free of charge for R.W.

| Also in Plat No | Twp. | Rge. | Plat No | Twp. | Rge. | Plat No. | Twp. | Rge. |
|---|---|---|---|---|---|---|---|---|
| Plat No. | Twp. | Rge. | Plat No. | Twp. | Rge. | Plat No. | Twp. | Rge. |

Information From:
Geo. Gess

| | | | | | |
|---|---|---|---|---|---|
| 6 | 5 | 4 | 3 | 2 | 1 |
| 7 | 8 | 9 | 10 | 11 | 12 |
| 18 | 17 | 16 | 15 | 14 | 13 |
| 19 | 20 | 21 | 22 | 23 | 24 |
| 30 | 29 | 28 | 27 | 26 | 25 |
| 31 | 32 | 33 | 34 | 35 | 36 |

31-b

F-A 3M 9-55

County Lewis and Clark

STATE OF MONTANA

STATE ENGINEERS OFFICE

Water Resources Survey

T 20N. R 7W Plat No. 12

Field Checked Date 7-12-59

Photo No. BB 53-16, 52-94

By Clint Fr. Shaheen

Legal Land Owner Oscar A. Kenck, Jr. Address Augusta, Montana

Operator None Address

Water is delivered by: 1 Private System 2 Ditch Company 3 State Project 4 Federal Project 5 Irrigation District

If under Ditch Company, Irrigation District, or Government Project, state the number of shares or inches, acre feet, as the case may be in said system

| App. No. Decree No. | NAME OF APPROPRIATOR TO WHOM DECREED | NAME OF STREAM | Date App. Date Priority | Miner's Inches | In Use | NAME OF DITCH (Water Delivered By) | No. | R/F | P/G/S | Present Irr. Acres | Irrigable Acres |
|---|---|---|---|---|---|---|---|---|---|---|---|
| *D-194 | Richard Auchard | Smith Creek | 9-15-86 | 350 | 274 | Stock Water) | | | | | |
| **D-195 | Willard Auchard | Smith Creek | 9-15-86 | 150 | 100 | Stock Water) Vaughn D. | | | | | |
| *** D-230 | Thomas Clark Co. | Smith Creek | 9-15-86 | 100 | 20 | Stock Water) | | | | | |
| | | NO IRRIGATION | | | | | | | | | |

NOTE: R—Denotes Regular Irrigation. F—Flood Irrigation. P—Water diverted by means of pumping. G—Water diverted by gravity. S—Stored Water.

Condition of System Fair Topography Bench River Basin Missouri River

Adequate Supply: Yes X No Explain

Remarks Has 200 A. F. in Milan W. U. A.

* Oscar Kenck-- 274" ** Oscar Kenck--- 100" *** Oscar Kenck--- 20"

Robert Mosher 50" Robert Mosher -- 50" Inez Bailey--- 80"

Ida May Key - 26"

| | | |
|---|---|---|
| Also in: Plat No. 13 Twp. 20N Rge. 6W | Plat No Twp Rge | Plat No Twp Rge |
| Plat No Twp Rge | Plat No Twp Rge | Plat No Twp Rge |

Information From: Oscar Kenck, Jr.

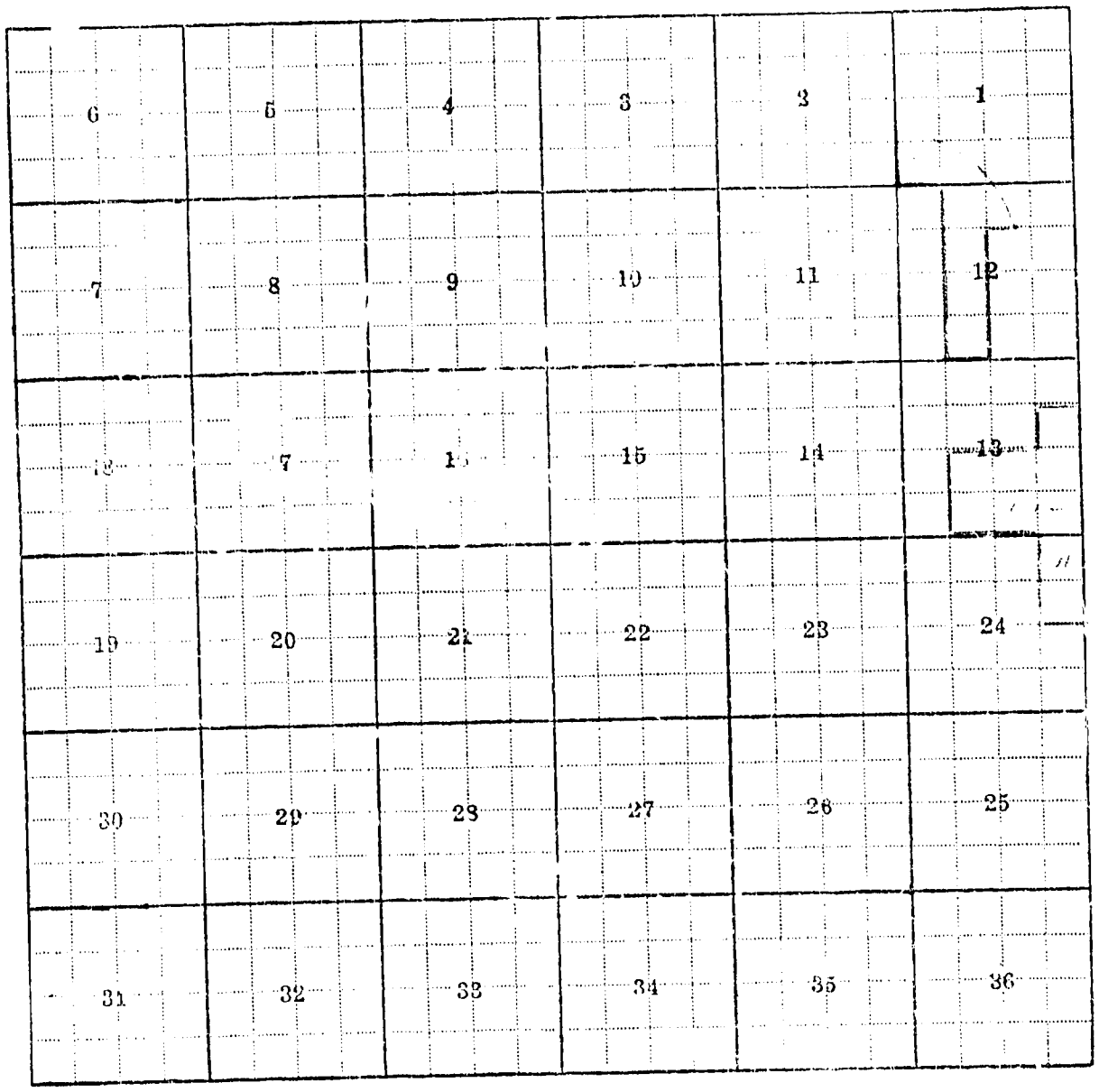


1-C, 12-B, 13-C, 24-A.

F I A 3M 9-55

County Lewis and Clark

STATE OF MONTANA
STATE ENGINEERS OFFICE
Water Resources Survey

T. 20N R. 7 W. Plat No. 12

Form Checked: Date 9-21-59

Photo No. BB 51-59

By Clint Furuholzen

Legal Land Owner Ida May Key

Address Augusta, Montana

Operator None

Address

Water is delivered by: 1. Private System, 2. Ditch Company, 3. State Project, 4. Federal Project, 5. Irrigation District

If under Ditch Company, Irrigation District, or Government Project, state the number of shares or inches, acre feet, as the case may be in said system

| App. No. Decree No. | NAME OF APPROPRIATOR TO WHOM DECREED | NAME OF STREAM | Date App. Date Priority | Miner's Inches | In Use | NAME OF DITCH (Water Delivered By) | No. | R/F | P/G/S | Present Irr. Acres | Irrigable Acres |
|---|---|---|---|---|---|---|---|---|---|---|---|
| *D-194 | Richard Auchard | Smith Creek | 9-15-86 | 350 | 26" | Vaughn Ditch | 1 | F | G ) | | |
| A-555-A | S. W. C. B. | Ford Creek | 8-22-50 | ** ) | | | | | ) | 21 | 9 |
| A-1276-A | S. W. C. B. | Smith Creek | 8-22-50 | ** ) | 25 AF | Vaughn Ditch | 3 | F | G ) | | |

NOTE: R—Denotes Regular Irrigation. F—Flood Irrigation. P—Water diverted by means of pumping. G—Water diverted by gravity. S—Stored Water.

Condition of System Fair Topography Bench River Basin Missouri River--Nilan Lake (Ford and Smith Creeks)

Adequate Supply: Yes X No Explain

Remarks

* Robert Mosher ---- 50"
Oscar Kenck ---- 274"
Ida May Key ---- 26"

** All Surplus. She has 25 A. F. in Nilan Lake which is spilled into Smith Cr.

| Also in: Plat No. Twp. Rge. | Plat No. Twp. Rge. | Plat No. Twp. Rge. |
|---|---|---|
| Plat No. Twp. Rge. | Plat No. Twp. Rge. | Plat No. Twp. Rge. |

Information From:
Ida May Key

| | | | | | |
|---|---|---|---|---|---|
| 6 | 5 | 4 | 3 | 2 | 1 |
| 7 | 8 | 9 | 10 | 11 | 12 |
| 18 | 17 | 16 | 15 | 14 | 13 |
| 19 | 20 | 21 | 22 | 23 | 24 |
| 30 | 29 | 28 | 27 | 26 | 25 |
| 31 | 32 | 33 | 34 | 35 | 36 |

F I A 3M 9-55

County Lewis and Clark

Form Checked Date 5-30-50

By Clint Furuholmen

STATE OF MONTANA
STATE ENGINEERS OFFICE
Water Resources Survey
Section 3

T. 20N R. 7E Plat No. 12

Plate No. BB 31-33

Legal Land Owner J. B. Long Co. Address Great Falls, Montana

Operator "Tot" Nett (Foreman) Address Augusta, Montana

Water is delivered by: 1. Private System. 2. Ditch Company. 3. State Project. 4. Federal Project. 5. Irrigation District.

If under Ditch Company, Irrigation District, or Government Project, state the number of shares or inches, acre feet as the case may be in said system

| App. No. Decree No. | NAME OF APPROPRIATOR TO WHOM DECREED | NAME OF STREAM | Date App. Date Priority | Miner's Inches | Ir. Use | NAME OF DITCH (Water Delivered By) | No. | R/F | P/G/S | Present Irr. Acres | Irrigable Acres |
|---|---|---|---|---|---|---|---|---|---|---|---|
| D-163 | Elizur Beach | Ford Creek | 6-1-79 | 500 | 500 | Beach Ditch | 1 | R | G | 100 | 0 |
| D-162 | Elizur Beach | Ford Creek | 3-31-72 | 100 | 100 | Beach Ditch | 1 | R | G | | |

NOTE: R—Denotes Regular Irrigation. F—Flood Irrigation. P—Water diverted by means of pumping. G—Water diverted by gravity. S—Stored Water.

Condition of System Fair Topography Creek Bottom River Basin Missouri River-Ford & Smith Cr.

Adequate Supply: Yes X No Explain

Remarks

| | | |
|---|---|---|
| Also in: Plat No. 17 Twp. 19N Rge. 3W | Plat No. Twp. Rge. | Plat No. Twp. Rge. |
| Plat No. 11 Twp. 20N Rge. 3W | Plat No. Twp. Rge. | Plat No. Twp. Rge. |

Information From: "Tot" Nett

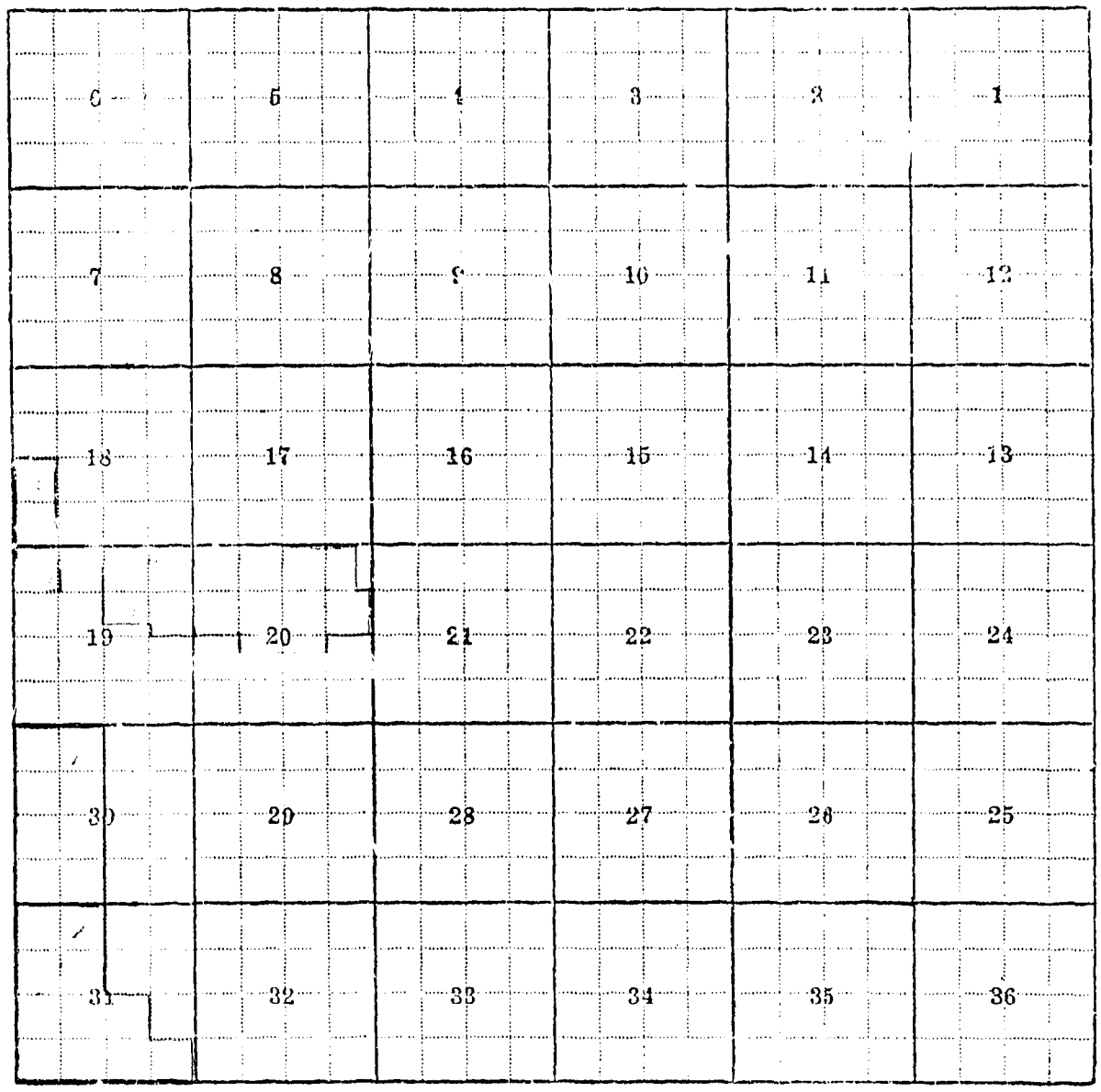


18-C 19-A, 20-B, 30-B, 31-B.

FLA 3M 955

County Lewis and Clark

Form Checked: Date 6-22-50

By Clint Furuholmen

STATE OF MONTANA

STATE ENGINEERS OFFICE

Water Resources Survey

T.20N R 7W Plat No. 12

Photo No. BB-52-94

Legal Land Owner Gordon L. & Gwendolyn Mills Address Augusta, Montana

Operator None Address

Water is delivered by: 1 Private System, 2 Ditch Company, 3 State Project, 4 Federal Project, 5 Irrigation District

If under Ditch Company, Irrigation District, or Government Project, state the number of shares or inches, acre feet, as the case may be in said system

| App. No. Decree No. | NAME OF APPROPRIATOR TO WHOM DECREED | NAME OF STREAM | Date App. Date Priority | Minerals Inches | In Use | NAME OF DITCH (Water Delivered By) | No. | R/F | P/G/S | Present Irr. Acres | Irrigable Acres |
|---|---|---|---|---|---|---|---|---|---|---|---|
| A-535-A | S. W. C. B. | Ford Creek | 8-22-50 | * ) | 150 | Kirkaldie Canal | 3 | R | G | 12 | 0 |
| -1276-A | S. W. C. B. | Smith Creek | 6-22-50 | * ) | A.F. | | | | | | |

NOTE: R—Denotes Regular Irrigation. F—Flood irrigation. P—Water diverted by means of pumping. G—Water diverted by gravity. S—Stored Water.

Condition of System Good Topography Bench River Basin Missouri River-- Nilan Lake

Adequate Supply: Yes X No Explain

Remarks Has 150 A. F. in Nilan Water Users' Association.

* All Surplus

| Also in: Plat No. 7 Twp. 21N Rge. 7W | Plat No. Twp. Rge. | Plat No. Twp. Rge. |
|---|---|---|
| Plat No. Twp. Rge. | Plat No. Twp. Rge. | Plat No. Twp. Rge. |

Information From: Gordon Mills

| | | | | | |
|---|---|---|---|---|---|
| 6 | 5 | 4 | 3 | 2 | 1 |
| 7 | 8 | 9 | 10 | 11 | 12 |
| 18 | 17 | 16 | 15 | 14 | 13 |
| 19 | 20 | 21 | 22 | 23 | 24 |
| 30 | 29 | 28 | 27 | 26 | 25 |
| 31 | 32 | 33 | 34 | 35 | 36 |

1-B. 2-C.

F I A 3M 3 55

County Lewis and Clark

Form Checked. Date 8-28-56

By Clint Furubelmen

STATE OF MONTANA

STATE ENGINEERS OFFICE

Water Resources Survey

T. 20N R. 7W Plat No. 12

File No. 52-15, 51-30, 51-27

Legal Land Owner Montana, State of Address: Helena, Montana

Operator Robert Mosher (Lessee) Address: Augusta, Montana

Water is delivered by: 1. Private System, 2. Ditch Company, 3. State Project, 4. Federal Project, 5. Irrigation District

If under Ditch Company, Irrigation District, or Government Project, state the number of shares or inches, acre feet, as the case may be in said system

| App. No. Decree No. | NAME OF APPROPRIATOR TO WHOM DECREED | NAME OF STREAM | Date App. Date Priority | Miner's Inches | In Use | NAME OF DITCH (Water Delivered By) | No. | R/F | P/G/S | Present Irr. Acres | Irrigable Acres |
|---|---|---|---|---|---|---|---|---|---|---|---|
| D-197 | Woolman Ranch & Sheep | Smith Creek | 9-15-86 | 200 | 200 | ) | | | | | |
| D-194 | Richard Auchard | Smith Creek | 9-15-86 | 350 | 50 | ) Vaughn Ditch | 1 | R | G | 140 | 0 |
| ** D-195 | Willard Auchard | Smith Creek | 9-15-86 | 150 | 30 | ) | | | | | |
| *** D-143 | Woolman Ranch & Sheep | Elk Creek | 3-1-83 | 150 | 110 | ) | | | | | |
| D-145 | Woolman Ranch & Sheep | Elk Creek | 6-1-83 | 100 | 100 | ) Mosher Ditches | 1 | R | G | 89 | 0 |
| A-535-A | S. W. C. B. | Ford Creek | 8-22-50 | ****) | 500 | ) Mosher Ditches | 3 | R | G | 214 | 0 |
| A-1276-A | S. W. C. B. | Smith Creek | 8-22-50 | ****) | A.F. | ) | | | | | |

NOTE: R—Denotes Regular Irrigation. F—Flood Irrigation. P—Water diverted by means of pumping. G—Water diverted by gravity. S—Stored Water.

Condition of System Good Topography Bottom Land Benca River Basin Missouri River--Smith Creek

Adequate Supply: Yes ✓ No Explain Ford Creek (Nilan Lake)--Elk Cr.

Remarks * Robert Mosher----50", Oscar Kenck----274", Ida May Key----26".

** Robert Mosher----50", Oscar Kenck----100".

*** Robert Mosher----10", J. Bohler----40".

**** All Surplus

Has 500 A. F. in Nilan Water Users' Association

| Also in: Plat No. | Twp. | Rge. | Plat No. | Twp. | Rge. | Plat No. | Twp. | Rge. |
|---|---|---|---|---|---|---|---|---|
| Plat No. | Twp. | Rge. | Plat No. | Twp. | Rge. | Plat No. | Twp. | Rge. |

Information From:

Robert Mosher

| | | | | | |
|---|---|---|---|---|---|
| 6 | 5 | 4 | 3 | 2 | 1 |
| 7 | 8 | 9 | 10 | 11 | 12 |
| 18 | 17 | 16 | 15 | 14 | 13 |
| 19 | 20 | 21 | 22 | 23 | 24 |
| 30 | 29 | 28 | 27 | 26 | 25 |
| 31 | 32 | 33 | 34 | 35 | 36 |

22-A, 23-A, 27-A, 36-B.

F L A 3M 9 55

County Lewis and Clark

Farm Checked: Date 8-31-56

By Clint Furuholmen

STATE OF MONTANA
STATE ENGINEERS OFFICE
Water Resources Survey

T 20N R 7W Plat No. 12

Field No. BB-31-29

Legal Land Owner Montana, State of Address Helena, Montana

Operator Ida May Key (Lessee) Address Augusta, Montana

Water is delivered by: 1. Private System, 2. Ditch Company, 3. State Project, 4. Federal Project, 5. Irrigation District

If under Ditch Company, Irrigation District, or Government Project, state the number of shares or inches, acre feet, as the case may be in said system

| App. No. Decree No. | NAME OF APPROPRIATOR TO WHOM DECREED | NAME OF STREAM | Date App. Date Priority | Miner's Inches | In Use | NAME OF DITCH (Water Delivered By) | No. | R/F | P/G/S | Present Irr. Acres | Irrigable Acres |
|---|---|---|---|---|---|---|---|---|---|---|---|
| *D-194 | Richard Auchard | Smith Creek | 9-15-36 | 350 | 26" | Vaughn Ditch | 1 | F | G | 1 | 0 |
| A-535-A | S. W. C. B. | Ford Creek | 8-22-50 | ** ) | 25 | Vaughn Ditch | 3 | R | G | | |
| A-1276-A | S. W. C. B. | Smith Creek | 8-22-50 | ** ) | A.F. | " " | " | " | " | | |

NOTE: R—Denotes Regular Irrigation. F—Flood Irrigation. P—Water diverted by means of pumping. G—Water diverted by gravity. S—Stored Water.

Condition of System Fair Topography Bench River Basin Missouri River--Smith Creek--Ford Creek (Nilan Lake)

Adequate Supply: Yes x No Explain

Remarks ** All Surplus

* Robert Mosher 50"

Oscar Kenck 27.4"

Ida May Key 26"

She has 25 A. F. in Nilan Lake which is spilled into Smith Creek.

| Also in: Plat No. Twp. Rge. | Plat No. Twp. Rge. | Plat No. Twp. Rge. |
|---|---|---|
| Plat No. Twp. Rge. | Plat No. Twp. Rge. | Plat No. Twp. Rge. |

Information From:

Ida May Key


6
5
4
3
2
1
7
8
9
10
11
12
18
17
16
15
14
13
19
20
21
22
23
24
30
29
28
27
26
25
31
32
33
34
35
36

26-B

F I A 3M 9 55

County Lewis and Clark

Form Checked Date September, 1956

By Glint Furuholmen

Legal Land Owner Montana, State of

Operator

STATE OF MONTANA
STATE ENGINEERS OFFICE
Water Resources Survey
Form 3

T 20N R 7W Plat No. 12

Photo No. 51-27, 51-28, 51-29, 51-31, 51-33, 52-11, 52-12, 52-13, 52-14, 52-15, 52-16, 52-91, 52-92, 52-93, 52-94

Address Helena, Montana

Address

Water is delivered by: 1. Private System 2. Ditch Company. 3. State Project. 4. Federal Project. 5. Irrigation District

If under Ditch Company, Irrigation District, or Government Project, state the number of shares or inches, acre feet, as the case may be in said system

| App. No. Decree No. | NAME OF APPROPRIATOR TO WHOM DECREED | NAME OF STREAM | Date App. Date Priority | Miner's Inches | In Use | NAME OF DITCH (Water Delivered By) | No | R/F | P/G/S | Present Irr. Acres | Irrigable Acres |
|---|---|---|---|---|---|---|---|---|---|---|---|
| D-145 | Woodman Ranch & Sheep DuPray Creek | | 6-1-93 | 100 | | | | | | | |
| | NO IRRIGATION | | | | | | | | | | |

NOTE: R—Denotes Regular Irrigation. F—Flood Irrigation. P—Water diverted by means of pumping. G—Water diverted by gravity. S—Stored Water.

Condition of System ..... Topography ..... River Basin .....
Adequate Supply: Yes ..... No ..... Explain .....
Remarks .....

| Also in: Plat No. ..... Twp. ..... Rge. ..... | Plat No. ..... Twp. ..... Rge. ..... | Plat No. ..... Twp. ..... Rge. ..... |
|---|---|---|
| Plat No. ..... Twp. ..... Rge. ..... | Plat No. ..... Twp. ..... Rge. ..... | Plat No. ..... Twp. ..... Rge. ..... |

Information From:
Field Survey

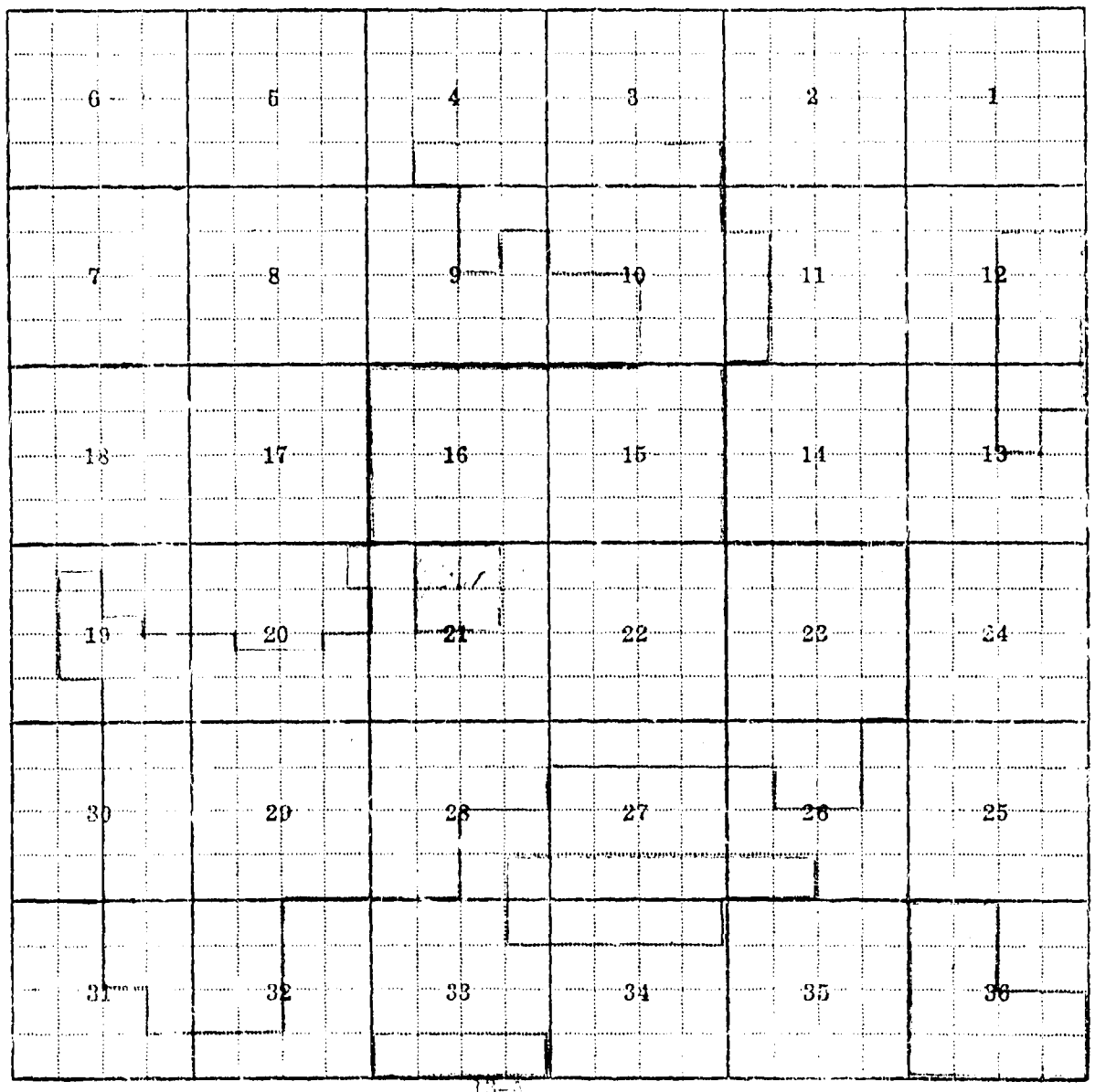


3-C, 4-C, 9-A, 10-A, 11-C, 12-D, 15-A, 16-A, 19-B, 20-A, 21-A, 22-A, 23-A, 26-B, 27-A, 28-A, 29-A, 30-A, 31-A, 32-A, 33-A, 34-A, 36-B.

FEA 3M-9-55

County Lewis and Clark

STATE OF MONTANA

STATE ENGINEERS OFFICE

Water Resources Survey

T 20N R 7W Plat No. 12

Form Checked: Date 8-26-56

Photo No. BB-51-29, 51-27, 52-10

By Clint Furnholmen

Legal Land Owner Robert Mosher

Address Augusta, Montana

Operator Same

Address

Water is delivered by: 1 Private System, 2 Ditch Company, 3 State Project, 4 Federal Project, 5 Irrigation District

If under Ditch Company, Irrigation District, or Government Project, state the number of shares or inches, acre feet, as the case may be in said system

| App. No. Decree No. | NAME OF APPROPRIATOR TO WHOM DECREED | NAME OF STREAM | Date App. Date Priority | Miner's Inches | In Use | NAME OF DITCH (Water Delivered By) | No. | R/F | P/G/S | Present Irr. Acres | Irrigable Acres |
|---|---|---|---|---|---|---|---|---|---|---|---|
| A-1921 | Jennis Howard | Unnamed Springs | 12-11-95 | 50 | | Stock Water | | | | | |
| D-107 | Woolman Ranch & Sheep Co. | Smith Creek | 9-15-80 | 200 | 200 | ) | | | | | |
| *D-194 | Richard Auchard | Smith Creek | 9-15-85 | 300 | 50 | ) Vaughn Ditch | 1 | R | G | 540 | 0 |
| **D-195 | William Auchard | Smith Creek | 9-15-86 | 150 | 50 | ) | | | | | |
| ***D-143 | Woolman Ranch & Sheep Co. | Elk Creek | 3-1-83 | 150 | 110 | Mosher-Bohler Ditch | 1 | R | G | 40 | 0 |
| A-535-A | S. [illegible] R. | Ford Creek | 8-22-50 | ****) | 500 | ) Mosher Ditches | 3 | R | G | 91 | 0 |
| A-1276-A | [illegible] | Smith Creek | 8-22-50 | *****) | A.F. | ) | | | | | |

NOTE: R—Denotes Regular Irrigation. F—Flood Irrigation. P—Water diverted by means of pumping. G—Water diverted by gravity. S—Stored Water.

Condition of System Good Topography Bottom Land River Basin Missouri River--Elk Cr.--Smith Cr.--Ford Cr. (Nilan Lake)

Adequate Supply: Yes No Explain

Remarks * D-194 R. Mosher--- 50", Oscar Kenck--- 27d", Ida May Key--- 26".

** D-195 R. Mosher--- 50", Oscar Kenck--- 100".

*** D-143 R. Mosher--- 110", J. Bohler--- 40".

**** All Surplus

| Also in: | | | | | | | | | | | |
|---|---|---|---|---|---|---|---|---|---|---|---|
| Plat No. 13 | Twp. 20N | Rge. 6W | Plat No. | Twp. | Rge. | Plat No. | Twp. | Rge. |
| Plat No. 15 | Twp. 19N | Rge. 7W | Plat No. | Twp. | Rge. | Plat No. | Twp. | Rge. |

Information From:

Robert Mosher

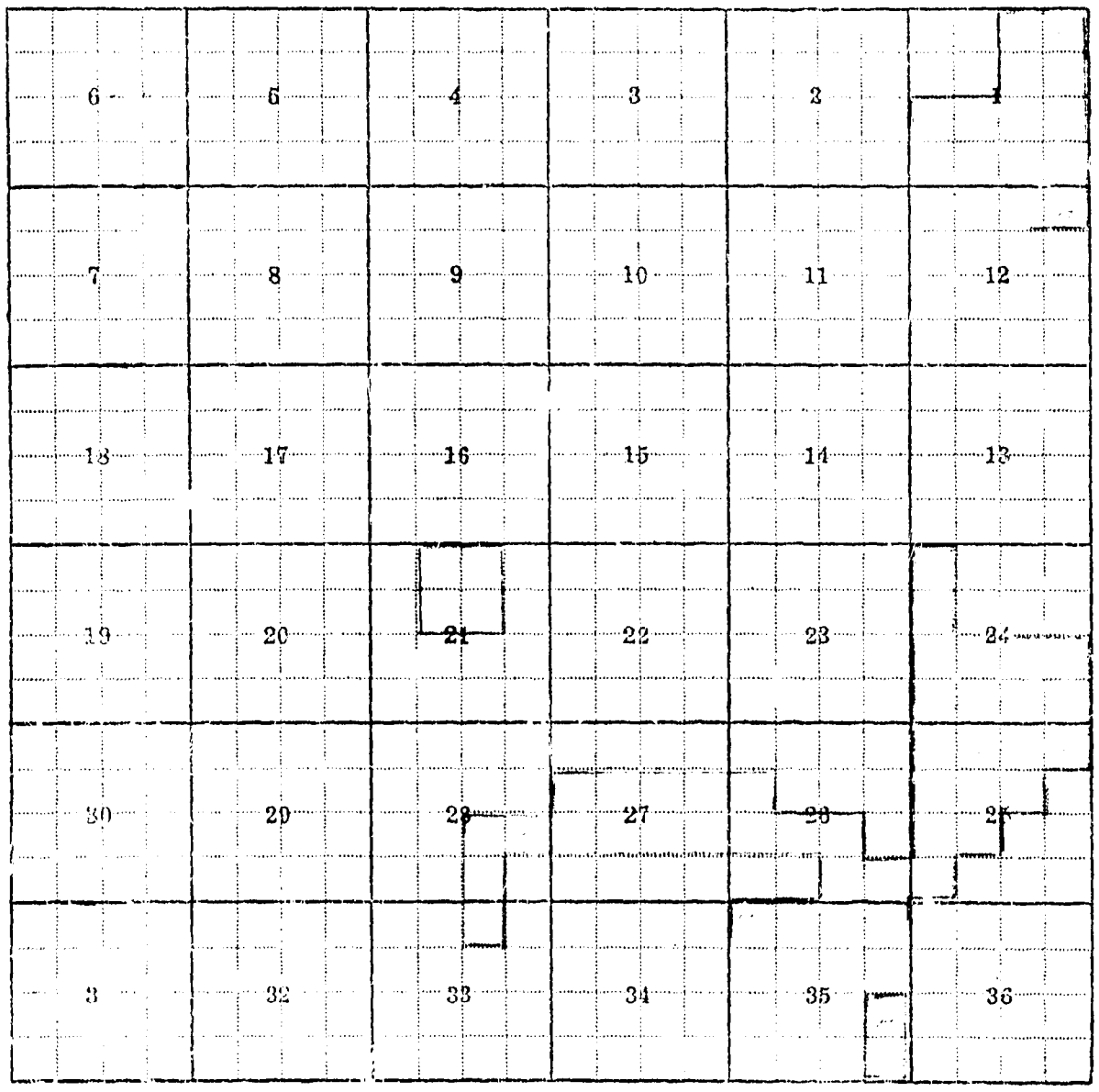


1-A, 12-A, 21-B, 24-C, 25- , -26-C, 27-B, 28-B, 33-B, 35-A.

F I A 3M 9 55

County Lewis and Clark

STATE OF MONTANA
STATE ENGINEERS OFFICE
Water Resources Survey

T. 20N R. 7W Plat No. 12

Form Checked: Date 5-9-56

Photo No. BB-52-88, 52-89

By Clint Furuholmen

Legal Land Owner Edward T. & Helen G. Stenger Address Stanford, Montana

Operator Address

Water is delivered by: 1. Private System. 2. Ditch Company. 3. State Project. 4. Federal Project. 5. Irrigation District.

If under Ditch Company, Irrigation District, or Government Project, state the number of shares or inches, acre feet, as the case may be in said system

| App. No. Decree No. | NAME OF APPROPRIATOR TO WHOM DECREED | NAME OF STREAM | Date App. Date Priority | Miner's Inches | In Use | NAME OF DITCH (Water Delivered By) | No. | R/F | P/G/S | Present Irr. Acres | Irrigable Acres |
|---|---|---|---|---|---|---|---|---|---|---|---|
| D-127 | August Buchholz | Barr Creek | 7-21-04 | 80 | 80 | Stenger Ditch | 1 | R | G | 11 | 23 |
| D-179 | Thomas Clark Co. | Little Willow Creek | --1885-- | 80 | 50 | Stenger Ditch | 1 | R | G | 2 | 33 |
| D-180 | Thomas Clark Co. | Little Willow Creek | --1887-- | 100 | No | | | | | | |
| D-270 | Thomas Clark Co. | Willow Creek | 6-1--04 | 64 | No | | | | | | |

NOTE: R—Denotes Regular Irrigation. F—Flood Irrigation. P—Water diverted by means of pumping. G—Water diverted by gravity. S—Stored Water.

Condition of System Fair Topography Creek Bottom River Basin Missouri River--Barr Cr.---
Adequate Supply: Yes X No Explain Little Willow Cr. --- Willow Cr.
Remarks

| Also in: Plat No. 7 Twp. 21N Rge. 7W | Plat No. Twp. Rge. | Plat No. Twp. Rge. |
|---|---|---|
| Plat No. Twp. Rge. | Plat No. Twp. Rge. | Plat No. Twp. Rge. |

Information From:
Stenger's Son.

| | | | | | |
|---|---|---|---|---|---|
| 6 | 5 | 4 | 3 | 2 | 1 |
| 7 | 8 | 9 | 10 | 11 | 12 |
| 18 | 17 | 16 | 15 | 14 | 13 |
| 19 | 20 | 21 | 22 | 23 | 24 |
| 30 | 29 | 28 | 27 | 26 | 25 |
| 31 | 32 | 33 | 34 | 35 | 36 |

5-A, 6-A.

FIA 3M 9-55

County Lewis and Clark

Form Checked Date 6-7-56

By Clint Furuhelmen

STATE OF MONTANA
STATE ENGINEERS OFFICE
Water Resources Survey

T.20N R.7W Plat No. 12

Photo No. BB-52-87

Lead Land Owner John A. Willard Address: Augusta, Montana

Operator John A. & Chas. (sen) Willard Address: Augusta, Montana

Water is delivered by 1 Private System, 2 Ditch Company, 3 State Project, 4 Federal Project, 5 Irrigation District

If under Ditch Company, Irrigation District, or Government Project, state the number of shares or inches, acre feet, as the case may be in said system

| App. No. Decree No. | NAME OF APPROPRIATOR TO WHOM DECREED | NAME OF STREAM | Date App. Date Priority | Miner's Inches | In Use | NAME OF DITCH (Water Delivered By) | No. | R/F | P/G/S | Present Irr. Acres | Irrigable Acres |
|---|---|---|---|---|---|---|---|---|---|---|---|
| D-252 | Ed J. Murphy | Willow Creek | --1883 | 40 | 40 | Nilan-Murphy-Woods D. | 1 | R | G | | |
| D-261 | Ed J. Murphy | Willow Creek | --1890-- | 80 | 80 | Cobb Ditch | 1 | R | G | 23 | 0 |
| D-266 | Ed J. Murphy | Willow Creek | 5-11-93 | 44 | 44 | Nilan-Murphy Ditch | 1 | R | G | | |

NOTE: R—Denotes Regular Irrigation. F—Flood Irrigation. P—Water diverted by means of pumping. G—Water diverted by gravity. S—Stored Water.

Condition of System Fair Topography Creek Bottom & Bench River Basin Missouri River- Willow Creek.

Adequate Supply: Yes X No Explain

Remarks

| | | |
|---|---|---|
| Also in: Plat No 11 Twp. 20N Rge. 6W | Plat No. Twp. Rge. | Plat No. Twp. Rge. |
| Plat No. Twp. Rge. | Plat No. Twp. Rge. | Plat No. Twp. Rge. |

Information From:

John A. & Chas. Willard

| | | | | | |
|---|---|---|---|---|---|
| 6 | 5 | 4 | 3 | 2 | 1 |
| 7 | 8 | 9 | 10 | 11 | 12 |
| 18 | 17 | 16 | 15 | 14 | 13 |
| 19 | 20 | 21 | 22 | 23 | 24 |
| 30 | 29 | 28 | 27 | 26 | 25 |
| 31 | 32 | 33 | 34 | 35 | 36 |

6-C, 7-B, 18-B.

13
T20N-R6W

FLA 3M 9-55

County Lewis and Clark

STATE OF MONTANA
STATE ENGINEERS OFFICE
Water Resources Survey

T.20N. R.6W. Plat No. 13

Form Checked, Date 10-2-56

Photo No. BB-51-22, 51-23

By Clint Furuholmen

Legal Land Owner Harry E. Allen Address:

Operator John A. Allen Address: Augusta, Montana

Water is delivered by: 1 Private System 2 Ditch Company 3 State Project 4 Federal Project 5 Irrigation Dist.

If under Ditch Company, Irrigation District, or Government Project, state the number of shares or inches, acre feet, as the case may be in said system

| App. No. Decree No. | NAME OF APPROPRIATOR TO WHOM DECREED | NAME OF STREAM | Date App. Date Priority | Miner's Inches | In Use | NAME OF DITCH (Water Delivered By) | No. | R/F | P/G/S | Present Irr. Acres | Irrigable Acres |
|---|---|---|---|---|---|---|---|---|---|---|---|
| A-1683 | Franz Grassman | Unnamed Creek | 5-1-08 | 100 | | Stock Water | | | | | |
| A-1684 | Franz Grassman | Unnamed Creek | 11-24-16 | 100 | | Stock Water | | | | | |
| A-1949 | John A. Manix | Unnamed Springs | 5-1-23 | 20 | | Stock Water | | | | | |
| A-535-A | S. W. C. B. | Ford Creek | 8-22-50 | * ) | 160 | Florence Canal | 3 | R | G | 15 | 0 |
| A-12-76-A | S. W. C. B. | Smith Creek | 8-22-50 | * ) | A. F. | | | | | | |

NOTE: R—Denotes Regular Irrigation. F—Flood Irrigation. P—Water diverted by means of pumping. G—Water diverted by gravity. S—Stored Water.

Condition of System Topography Bench River Basin Missouri

Adequate Supply: Yes No Explain

Remarks * All Surplus
John Allen has 160 A. F. in Nilan to be carried in Florence Canal

| Also in: Plat No. Twp. Rge. | Plat No. Twp. Rge. | Plat No. Twp. Rge. |
|---|---|---|
| Plat No. Twp. Rge. | Plat No. Twp. Rge. | Plat No. Twp. Rge. |

Information From:
John Allen

| | | | | | |
|---|---|---|---|---|---|
| 6 | 5 | 4 | 3 | 2 | 1 |
| 7 | 8 | 9 | 10 | 11 | 12 |
| 18 | 17 | 16 | 15 | 14 | 13 |
| 19 | 20 | 21 | 22 | 23 | 24 |
| 30 | 29 | 28 | 27 | 26 | 25 |
| 31 | 32 | 33 | 34 | 35 | 36 |

26-A, 27-B, 34-A, 35-C.

F I A
County Lewis & Clark

Farm Checked: Date [illegible]

By Clint Fornhelmer

STATE OF MONTANA
STATE ENGINEERS OFFICE
Water Resources Survey

T. [illegible] R. [illegible] Plat No. [illegible]

Photo No [illegible]

Legal Land Owner Robert L. & Donald L. Anderson Address Augusta, Montana

Operator None Address

Water is delivered by: 1. Private System. 2. Ditch Company. 3. State Project. 4. Federal Project. 5. Irrigation District

If under Ditch Company, Irrigation District, or Government Project, state the number of shares or inches, acre feet, as the case may be in said system

| App. No. Decree No. | NAME OF APPROPRIATOR TO WHOM DECREED | NAME OF STREAM | Date App. Date Priority | Minor's Inches | In Use | NAME OF DITCH (Water Delivered By) | No. | R/F | P/G/S | Present Irr. Acres | Irrigable Acres |
|---|---|---|---|---|---|---|---|---|---|---|---|
| | | | | | | | | | | | |

NOTE: R—Denotes Regular Irrigation. F—Flood Irrigation. P—Water diverted by means of pumping. G—Water diverted by gravity. S—Stored Water.

Condition of System Topography Bench River Basin

Adequate Supply: Yes No Explain

Remarks May irrigate bench land through old Douglas Ditch if Hwy. Dept. puts a culvert under the Hwy. Then they will buy water from S.W.C.B. Nilan Project.

| | | |
|---|---|---|
| Also in: Plat No. Twp. Rge. | Plat No Twp Rge. | Plat No. Twp. Rge. |
| Plat No. Twp. Rge. | Plat No. Twp Rge. | Plat No. Twp. Rge. |

Information From:

Robert & Donald Anderson




22-B, 23-A, 24-C, 25-B, 27-A, 35-B

F I A 3M-9-55

County Lewis and Clark

STATE OF MONTANA
STATE ENGINEERS OFFICE
Water Resources Survey

T 20N R 03 Plat No. 13

Form Checked: Date 9-10-59

Photo No BB-52-97

By Clint Furuholmen

Legal Land Owner J. W. Arps

Address Augusta, Montana

Operator Same

Address

Water is delivered by: 1 Private System, 2 Ditch Company, 3 State Project, 4 Federal Project, 5 Irrigation District

If under Ditch Company, Irrigation District, or Government Project, state the number of shares or inches, acre feet, as the case may be in said system

| App. No. Decree No. | NAME OF APPROPRIATOR TO WHOM DECREED | NAME OF STREAM | Date App. Date Priority | Miner's Inches | In Use | NAME OF DITCH (Water Delivered By) | No. | R/F | P/G/S | Present Irr. Acres | Irrigable Acres |
|---|---|---|---|---|---|---|---|---|---|---|---|
| *D-210 | J. W. Eberl | So. Fk. Sun River | 6-1-71 | 100 | No | Berube-Eberl-Trautman | 1 | R | G | 0 | 8 |

NOTE: R—Denotes Regular Irrigation. F—Flood Irrigation. P—Water diverted by means of pumping. G—Water diverted by gravity. S—Stored Water.

Condition of System Fair Topography Bottom Lands River Basin Missouri- S. F. Sun River

Adequate Supply: Yes x No Explain

Remarks Plans to irrigate next year.

*Geo. Baker -- 70"
R. Mosher -- 20"
J. W. Arps -- 10"

| Also in: Plat No. | Twp. | Rge. | Plat No. | Twp. | Rge. | Plat No. | Twp. | Rge. |
|---|---|---|---|---|---|---|---|---|
| Plat No. | Twp. | Rge. | Plat No. | Twp. | Rge. | Plat No. | Twp. | Rge. |

Information From:
J. W. Arps

| | | | | | |
|---|---|---|---|---|---|
| 6 | 5 | 4 | 3 | 2 | 1 |
| 7 | 8 | 9 | 10 | 11 | 12 |
| 18 | 17 | 16 | 15 | 14 | 13 |
| 19 | 20 | 21 | 22 | 23 | 24 |
| 30 | 29 | 28 | 27 | 26 | 25 |
| 31 | 32 | 33 | 34 | 35 | 36 |

9-W

F I A 3M 9-55

County Lewis and Clark

STATE OF MONTANA
STATE ENGINEERS OFFICE
Water Resources Survey

T.20N R.05 Plot No. 13

Form Checked: Date 9-5-56

Photo No. BB-52-96

By Clint Furuholmen

Legal Land Owner Geo. B. & Simon Baker

Address: Augusta, Montana

Operator Geo. Baker

Address:

Water is delivered by: 1 Private System, 2 Ditch Company, 3 State Project, 4 Federal Project, 5 Irrigation District

If under Ditch Company, Irrigation District or Government Project, state the number of shares or inches, acre feet, as the case may be in said system

| App. No. Decree No. | NAME OF APPROPRIATOR TO WHOM DECREED | NAME OF STREAM | Date App. Date Priority | Miner's Inches | In Use | NAME OF DITCH (Water Delivered By) | No. | R/F | P/G/S | Present Irr. Acres | Irrigable Acres |
|---|---|---|---|---|---|---|---|---|---|---|---|
| *D-210 | J. W. Eberl | So. Fk. Sun River | 6-1-71 | 100 | 100 | Swanson Ditch & Berube-Eberl-Trautman Ditch | 1 | R | G) | | |
| A-535-A | S. W. C. B. | Ford Creek | 8-22-50 | **) | 30 | | | | ) | 44 | 0 |
| A-1276-A | S. W. C. B. | Smith Creek | 8-22-50 | **) | A.F. | " " " | 3 | R | G) | | |

NOTE: R—Denotes Regular Irrigation. F—Flood Irrigation. P—Water diverted by means of pumping. G—Water diverted by gravity. S—Stored Water.

Condition of System Fair Topography Bottom River Basin Missouri River--Ford Creek--Smith Creek-- So. Fk. Sun River

Adequate Supply: Yes X No. Explain

Remarks * D-210 -- Geo. B. Baker 70", R. Mosher 20", J. W. Arps 10".

** All Surplus.

Has 30 A. F. in Milan - supplemental.

| Also in: Plat No. | Twp. | Rge. | Plat No. | Twp. | Rge. | Plat No. | Twp. | Rge. |
|---|---|---|---|---|---|---|---|---|
| Plat No. | Twp. | Rge. | Plat No. | Twp. | Rge. | Plat No. | Twp. | Rge. |

Information From:
Geo. Baker

| | | | | | |
|---|---|---|---|---|---|
| 6 | 5 | 4 | 3 | 2 | 1 |
| 7 | 8 | 9 | 10 | 11 | 12 |
| 18 | 17 | 16 | 15 | 14 | 13 |
| 19 | 20 | 21 | 22 | 23 | 24 |
| 30 | 29 | 28 | 27 | 26 | 25 |
| 31 | 32 | 33 | 34 | 35 | 36 |

F I A 3M 9-55

County Lewis and Clark

Farm Checked: Date 6-27-50

By Clint Furuholmen

STATE OF MONTANA

STATE ENGINEERS OFFICE

Water Resources Survey

Section 3

T.20N R. 6E Plat No. 13

Photo No. BB-51-27

Legal Land Owner Henry Elton Converse Address Augusta, Montana

Operator Same Address

Water is delivered by: 1. Private System. 2. Ditch Company. 3. State Project. 4. Federal Project. 5. Irrigation District.

If under Ditch Company, Irrigation District, or Government Project, state the number of shares or inches, acre feet, as the case may be in said system

| App. No. Decree No. | NAME OF APPROPRIATOR TO WHOM DECREED | NAME OF STREAM | Date App. Date Priority | Miner's Inches | In Use | NAME OF DITCH (Water Delivered By) | No. | R/F | P/G/S | Present Irr. Acres | Irrigable Acres |
|---|---|---|---|---|---|---|---|---|---|---|---|
| D-151 | John Douglas | DuBray (Elk) Creek | --1900-- | 10 | 10 | Converse-Anderson-Zimmer | 1 | R | G | 20 | 17 |
| A-535-A | S. W. C. B. | Ford Creek | 8-22-50 | *) | 100 | | | | | | |
| A-1276-A | S. W. C. B. | Smith Creek | 8-22-50 | *) | A.F. | Supplemental | | | | | |

NOTE: R—Denotes Regular Irrigation. F—Flood Irrigation. P—Water diverted by means of pumping. G—Water diverted by gravity. S—Stored Water.

Condition of System Fair Topography River Bottom & Bench River Basin Missouri River-Elk Cr.

Adequate Supply: Yes X No Explain S. F. Sun River

Remarks *All Surplus

| Also in: | | | | | | | | |
|---|---|---|---|---|---|---|---|---|
| Plat No. 12 | Twp. 20N | Rge. 7E | Plat No. | Twp. | Rge. | Plat No. | Twp. | Rge. |
| Plat No. | Twp. | Rge. | Plat No. | Twp. | Rge. | Plat No. | Twp. | Rge. |

Information From:

Elton Converse

| | | | | | |
|---|---|---|---|---|---|
| 6 | 5 | 4 | 3 | 2 | 1 |
| 7 | 8 | 9 | 10 | 11 | 12 |
| 18 | 17 | 16 | 15 | 14 | 13 |
| 19 | 20 | 21 | 22 | 23 | 24 |
| 30 | 29 | 28 | 27 | 26 | 25 |
| 31 | 32 | 33 | 34 | 35 | 36 |

FLA 3M 9-55

County Lewis and Clark

Farm Checked: Date 6-19-56

By Clint Farnholmen

STATE OF MONTANA

STATE ENGINEERS OFFICE

Water Resources Survey

T 20N R 6W Plat No. 12

Photo No BB-51-27

Legal Land Owner Henry W. Converse Address Augusta, Montana

Operator Address

Water is delivered by: 1 Private System, 2 Ditch Company, 3 State Project, 4 Federal Project, 5 Irrigation District

If under Ditch Company, Irrigation District, or Government Project, state the number of shares or inches, acre feet, as the case may be in said system

| App. No. Decree No. | NAME OF APPROPRIATOR TO WHOM DECREED | NAME OF STREAM | Date App. Date Priority | Miner's Inches | In Use | NAME OF DITCH (Water Delivered By) | No. | R/F | P/G/S | Present Irr. Acres | Irrigable Acres |
|---|---|---|---|---|---|---|---|---|---|---|---|
| A-4561 | Henry Converse | Unnamed Springs | 5-17-20. | All | | Stock Water | | | | | |
| | NO IRRIGATION | | | | | | | | | | |

NOTE: R—Denotes Regular Irrigation. F—Flood Irrigation. P—Water diverted by means of pumping. G—Water diverted by gravity. S—Stored Water.

Condition of System ..... Topography River Bottom & Bench ..... River Basin .....

Adequate Supply: Yes ..... No ..... Explain: .....

Remarks .....

| Also in: Plat No. 12 Twp. 20N Rge. 7E | Plat No ..... Twp ..... Rge ..... | Plat No ..... Twp ..... Rge ..... |
|---|---|---|
| Plat No. ..... Twp ..... Rge ..... | Plat No ..... Twp ..... Rge ..... | Plat No ..... Twp ..... Rge ..... |

Information From:

Henry & Margaret Converse

| | | | | | |
|---|---|---|---|---|---|
| 6 | 5 | 4 | 3 | 2 | 1 |
| 7 | 8 | 9 | 10 | 11 | 12 |
| 18 | 17 | 16 | 15 | 14 | 13 |
| 19 | 20 | 21 | 22 | 23 | 24 |
| 30 | 29 | 28 | 27 | 26 | 25 |
| 31 | 32 | 33 | 34 | 35 | 36 |

19-C, 30-B.

F I A 3M 9-55

County Lewis and Clark

Form Checked, Date 9-11-40

By Clint Fernsbiemen

STATE OF MONTANA
STATE ENGINEERS OFFICE
Water Resources Survey

T. 20A R. 03 Plat No. 13

Photo No. BB 52-96

Legal Land Owner C. W. Dahl Address Augusta, Montana

Operator None Address

Water is delivered by: 1. Private System. 2. Ditch Company. 3. State Project. 4. Federal Project. 5. Irrigation District.

If under Ditch Company, Irrigation District, or Government Project, state the number of shares or inches, acre feet, as tae case may be in said system

| App. No. Decree No. | NAME OF APPROPRIATOR TO WHOM DECREED | NAME OF STREAM | Date App. Date Priority | Miner's Inches | In Use | NAME OF DITCH (Water Delivered By) | No. | R/F | P/G/S | Present Irr. Acres | Irrigable Acres |
|---|---|---|---|---|---|---|---|---|---|---|---|
| D-241 | El Boone | So. Fk. Sun River | 6-1-01 | 11 | 11 | Boone Ditch | 1 | R | G ) | | |
| *D-204 | Ed Boone | So. Fk. Sun River | 6-1-71 | 200 | 100 | Boone Ditch | 1 | F | G ) | 70 | 0 |

NOTE: R—Denotes Regular Irrigation. F—Flood Irrigation. P—Water diverted by means of pumping. G—Water diverted by gravity. S—Stored Water.

Condition of System Fair Topography Rolling and River Basin Missouri River- So. Fk. Sun R.

Adequate Supply: Yes X No Explain

Remarks

Will use some of D-204 water to supplement D-241 flood right.

* D-204 C. W. Dahl ---- 100"
J. H. Eberl --- 100"

| Also in: Plat No. | Twp. | Rge. | Plat No. | Twp. | Rge. | Plat No. | Twp. | Rge. |
|---|---|---|---|---|---|---|---|---|
| Plat No. | Twp. | Rge. | Plat No. | Twp. | Rge. | Plat No. | Twp. | Rge. |

Information From:
Dr. C. W. Dahl

| | | | | | |
|---|---|---|---|---|---|
| 6 | 5 | 4 | 3 | 2 | 1 |
| 7 | 8 | 9 | 10 | 11 | 12 |
| 18 | 17 | 16 | 15 | 14 | 13 |
| 19 | 20 | 21 | 22 | 23 | 24 |
| 30 | 29 | 28 | 27 | 26 | 25 |
| 31 | 32 | 33 | 34 | 35 | 36 |

10-B.

F I A 3M 9 55

County Lewis and Clark

Farm Checked: Date 6-30-56

By Clint Furnholmen

STATE OF MONTANA

STATE ENGINEERS OFFICE

Water Resources Survey

T. 20N R. 6E Plat No 13

Photo No BB-51-27

Legal Land Owner C. A. & Gladys L. Dahl Address

Operator Robert & Donald Anderson (Buying) Address Augusta, Montana

Water is delivered by 1 Private System, 2 Ditch Company, 3 State Project 4 Federal Project, 5 Irrigation District

If under Ditch Company, Irrigation District, or Government Project, state the number of shares or inches, acre feet, as the case may be in said system

| App. No. Decree No. | NAME OF APPROPRIATOR TO WHOM DECREED | NAME OF STREAM | Date App. Date Priority | Miner's Inches | In Use | NAME OF DITCH (Water Delivered By) | No. | R/F | P/G/S | Present Irr. Acres | Irrigable Acres |
|---|---|---|---|---|---|---|---|---|---|---|---|
| D-180 | Eugenie A. Hogan | | | | | | | | | | |
| | & Augusta M. Murphy | DuBray (Elk) Creek | 4-1-71 | 100 | 100 | Converse-Anderson Zimmer Ditch | 1 | R | G | [illegible] | 0 |

NOTE: R—Denotes Regular Irrigation. F—Flood Irrigation. P—Water diverted by means of pumping. G—Water diverted by gravity. S—Stored Water.

Condition of System Good Topography River Bottom River Basin Missouri River - Elk Creek

Adequate Supply: Yes X No Explain

Remarks

May irrigate bench land east of highway through old Douglas Ditch. Then will buy water from S. W. C. D. Nilan Project.

| Also in: Plat No. | Twp. | Rge. | Plat No. | Twp. | Rge. | Plat No. | Twp. | Rge. |
|---|---|---|---|---|---|---|---|---|
| Plat No. | Twp. | Rge. | Plat No. | Twp. | Rge. | Plat No. | Twp. | Rge. |

Information From:

Robert & Donald Anderson

| | | | | | |
|---|---|---|---|---|---|
| 6 | 5 | 4 | 3 | 2 | 1 |
| 7 | 8 | 9 | 10 | 11 | 12 |
| 18 | 17 | 16 | 15 | 14 | 13 |
| 19 | 20 | 21 | 22 | 23 | 24 |
| 30 | 29 | 28 | 27 | 26 | 25 |
| 31 | 32 | 33 | 34 | 35 | 36 |

30-9

F I A 3M-9 55

County Lewis and Clark

STATE OF MONTANA

STATE ENGINEERS OFFICE

Water Resources Survey

FORM NO. 3

T20N R 6W Plat No. 13

Form Checked: Date 9-11-56

Photo No. 32-103

By Vaughn Chadbourne

Legal Land Owner Calvin V. & Anna E. Guerr

Address

Operator Albert J. Miller (Buying)

Address Augusta, Montana

Water is delivered by: 1 Private System, 2 Ditch Company, 3 State Project, 4 Federal Project, 5 Irrigation District

If under Ditch Company, Irrigation District, or Government Project, state the number of shares or inches, acre feet, as the case may be in said system

| App. No. Decree No. | NAME OF APPROPRIATOR TO WHOM DECREED | NAME OF STREAM | Date App. Date Priority | Miner's Inches | In Use | NAME OF DITCH (Water Delivered By) | No. | R/F | P/G/S | Present Irr. Acres | Irrigable Acres |
|---|---|---|---|---|---|---|---|---|---|---|---|
| 0-215 | Clara C. Woods | So. Fk. Sun River | 4-1-80 | 150 | 150 | Woods Ditch | 1 | R | G | | |
| 0-216 | Clara C. Woods | So. Fk. Sun River | 4-1-80 | 150 | 150 | Woods Ditch | 1 | R | G | 229 | 24 |

NOTE: R—Denotes Regular Irrigation. F—Flood Irrigation. P—Water diverted by pump. G—Water diverted by gravity. S—Stored Water.

Condition of System Good Topography River bottom River Basin Missouri River--So.Fk. Sun River

Adequate Supply: Yes X No Explain

Remarks Miller has made arrangements with John Ke[illegible] to use in the Lytle-Clemens Ditch to irrigate 20 ac. in the W½SE¼, Section 1.

| Also in: Plat No. 14 Twp. 20N Rge. 5W | Plat No. Twp. Rge. | Plat No. Twp. Rge. |
|---|---|---|
| Plat No. Twp. Rge. | Plat No. Twp. Rge. | Plat No. Twp. Rge. |

Information From:

Albert J. Miller

| | | | | | |
|---|---|---|---|---|---|
| 5 | 6 | 4 | 3 | 2 | 1 |
| 7 | 8 | 9 | 10 | 11 | 12 |
| 18 | 17 | 16 | 15 | 14 | 13 |
| 19 | 20 | 21 | 22 | 23 | 24 |
| 30 | 29 | 28 | 27 | 26 | 25 |
| 31 | 32 | 33 | 34 | 35 | 36 |

1-A, 12-A.

F-1 A 3M-9-55

County Lewis and Clark

Farm Checked Date 9-13-50

By Clint Furuholmen

STATE OF MONTANA
STATE ENGINEERS OFFICE
Water Resources Survey
Section 3

T 20N R 6W Plat No. 13

Photo No. BS-52-19, 52-20, 52-96

Legal Land Owner John H. & Lydia V. Eberl Address Augusta, Montana

Operator Same Address

Water is delivered by: 1 Private System, 2 Ditch Company, 3 State Project, 4 Federal Project, 5 Irrigation District

If under Ditch Company, Irrigation District, or Government Project, state the number of shares or inches, acre feet, as the case may be in said system

| App. No. Decree No. | NAME OF APPROPRIATOR TO WHOM DECREED | NAME OF STREAM | Date App. Date Priority | Miner's Inches | In Use | NAME OF DITCH (Water Delivered By) | No. | R/F | P/G/S | Present Irr. Acres | Irrigable Acres |
|---|---|---|---|---|---|---|---|---|---|---|---|
| FD-204 | Ed Boone | South Fork Sun River | 6-1-71 | 200 | 100 | Hogan's Slough and ) | | | | | |
| D-224 | A. R. Van Eman | South Fork Sun River | 3-1-62 | 44 | 44 | Eberl Ditches and ) | 1 | R | G | 267 | 76 |
| D-223 | A. R. Van Eman | South Fork Sun River | 3-1-62 | 40 | 40 | Boone Ditch ) | | | | | |
| A-535-A | S. W. C. P. | Ford Creek | 8-22-50 | **) | 30 | | | | | | |
| A-1276-A | S. W. C. P. | Smith Creek | 8-22-50 | **) | A. F. | Supplemental | | | | | |
| D-204 | | S.F. Sun River | | | | Boone Ditch | | | | 0 | 76 |

NOTE: R—Denotes Regular Irrigation. F—Flood Irrigation. P—Water diverted by means of pumping. G—Water diverted by gravity. S—Stored Water.

Condition of System Good Topography Bottom Land River Basin Missouri River

Adequate Supply: Yes X No Explain

Remarks * John H. Eberl---100", C. W. Dahl---100"

** All Surplus

Has 30 A. F. in Milan Lake (S.W.C.P.) supplemental.

| | | | | | |
|---|---|---|---|---|---|
| Also in: Plat No. 19 | Twp. 19N | Rge. 6W | Plat No | Twp. | Rge. |
| Plat No. | Twp. | Rge. | Plat No. | Twp. | Rge. |

| | | |
|---|---|---|
| Plat No. | Twp. | Rge. |
| Plat No. | Twp. | Rge. |

Information From:

John Eberl

| | | | | | |
|---|---|---|---|---|---|
| 6 | 5 | 4 | 3 | 2 | 1 |
| 7 | 8 | 9 | 10 | 11 | 12 |
| 18 | 17 | 16 | 15 | 14 | 13 |
| 19 | 20 | 21 | 22 | 23 | 24 |
| 30 | 29 | 28 | 27 | 26 | 25 |
| 31 | 32 | 33 | 34 | 35 | 36 |

10-C, 15-B, 21-A

F 1-A 3M-9 55

County Lewis and Clark

Form Checked: Date 9-11-56

By Clint Furuhelmen

STATE OF MONTANA
STATE ENGINEERS OFFICE
Water Resources Survey
Form No. 3

T20N R 6W Plat No. 12

Photo No. BB-52-99, 52-100

Legal Land Owner George and Louise Edwards Address Augusta

Operator Same Address

Water is delivered by:— 1. Private System, 2. Ditch Company, 3. State Project, 4. Federal Project, 5. Irrigation District

If under Ditch Company, Irrigation District, or Government Project, state the number of shares or inches, acre feet, as the case may be in said system

| App. No. Decree No. | NAME OF APPROPRIATOR TO WHOM DECREED | NAME OF STREAM | Date App. Date Priority | Miner's Inches | In Use | NAME OF DITCH (Water Delivered By) | No. | R/F | P/G/S | Present Irr. Acres | Irrigable Acres |
|---|---|---|---|---|---|---|---|---|---|---|---|
| A-1773 | Sarah H. Shull | Lemon Spring | 7-1-10 | 200 | 200 | Lemon Ditch | 1 | R | G | 12 | 0 |
| D-220- | Sarah H. Lemon | So. Fk. Sun River | 6-1-00 | 20 | 20) | Lippencott Ditch | 1 | R | G | 90 | 0 |
| D-219 | Agnes Lippencott | So. Fk. Sun River | 6-1-00 | 18 | 18) | | | | | | |

NOTE: R—Denotes Regular Irrigation. F—Flood Irrigation. P—Water diverted by means of pumping. G—Water diverted by gravity. S—Stored Water.

Condition of System Good Topography River Bottom and Bench River Basin Missouri River-S.F. Sun R.

Adequate Supply: Yes X No Explain

Remarks

| Also in: Plat No. | Twp. | Rge. | Plat No. | Twp. | Rge. | Plat No. | Twp. | Rge. |
|---|---|---|---|---|---|---|---|---|
| Plat No. | Twp. | Rge. | Plat No. | Twp. | Rge. | Plat No. | Twp. | Rge. |

Information From:
Geo. Edwards

| | | | | | |
|---|---|---|---|---|---|
| 6 | 5 | 4 | 3 | 2 | 1 |
| 7 | 8 | 9 | 10 | 11 | 12 |
| 18 | 17 | 16 | 15 | 14 | 13 |
| 19 | 20 | 21 | 22 | 23 | 24 |
| 30 | 29 | 28 | 27 | 26 | 25 |
| 31 | 32 | 33 | 34 | 35 | 36 |

1-B, 2-A.

FTA 3M 9-55
County Lewis and Clark

STATE OF MONTANA
STATE ENGINEERS OFFICE
Water Resources Survey

T. 20N R. 6W Plat No. B3

Form Checked: Date 9-6-56
By Clint Furuholmen

Photo No. BB-52-97

Legal Land Owner Fay Flamm Address: Augusta, Montana

Operator: Same Address:

Water is delivered by: 1 Private System, 2 Ditch Company, 3 State Project, 4 Federal Project, 5 Irrigation District

If under Ditch Company, Irrigation District, or Government Project, state the number of shares or inches, acre feet, as the case may be in said system

| App. No. Decree No. | NAME OF APPROPRIATOR TO WHOM DECREED | NAME OF STREAM | Date App. Date Priority | Miner's Inches | In Use | NAME OF DITCH (Water Delivered By) | No | Use | P/G/S | Present Irr. Acres | Irrigable Acres |
|---|---|---|---|---|---|---|---|---|---|---|---|
| A-535-A | S. W. C. P. | Ford Creek | 6-22-50 | * ) | 10 | Berube-Eberl Trautman | 3 | R | G | 3 | 2 |
| A-1276-A | S. W. C. P. | Smith Creek | 6-22-50 | * ) | A. F. | | | | | | |

NOTE: R—Denotes Regular Irrigation. F—Flood Irrigation. P—Water diverted by means of pumping. G—Water diverted by gravity. S—Stored Water.

Condition of System Poor Topography Gulleyed River Basin Missouri River--Nilan Lake
Adequate Supply: Yes No Explain
Remarks *All surplus
has 10 A. F. in Nilan Water Users' Association.

| Also in: Plat No. | Twp. | Rge. | Plat No. | Twp. | Rge. | Plat No. | Twp. | Rge. |
|---|---|---|---|---|---|---|---|---|
| Plat No. | Twp. | Rge. | Plat No. | Twp. | Rge. | Plat No. | Twp. | Rge. |

Information From:
Fay Flamm

| | | | | | |
|---|---|---|---|---|---|
| 6 | 5 | 4 | 3 | 2 | 1 |
| 7 | 8 | 9 | 10 | 11 | 12 |
| 18 | 17 | 16 | 15 | 14 | 13 |
| 19 | 20 | 21 | 22 | 23 | 24 |
| 30 | 29 | 28 | 27 | 26 | 25 |
| 31 | 32 | 33 | 34 | 35 | 36 |

F I A 3M 9-55

County Lewis and Clark

Form Checked: Date 9-11-56

By Clint Furuholmen

STATE OF MONTANA

STATE ENGINEERS OFFICE

Water Resources Survey

T. 20N R. 6W Plat No. 13

Photo No. BN-52-97, 52-98, 52-99

Legal Land Owner W. W. Howard Address Augusta, Montana

Operator Same Address

Water is delivered by 1. Private System 2. Ditch Company, 3. State Project, 4. Federal Project, 5. Irrigation District

If under Ditch Company, Irrigation District, or Government Project, state the number of shares or inches, acre feet, as the case may be in said system

| App. No. Decree No. | NAME OF APPROPRIATOR TO WHOM DECREED | NAME OF STREAM | Date App. Date Priority | Miner's Inches | In Use | NAME OF DITCH (Water Delivered By) | No. | R/F | P/G/S | Present Irr. Acres | Irrigable Acres |
|---|---|---|---|---|---|---|---|---|---|---|---|
| D-205 | Fred Trautman | South Fork Sun River | 6-1-71 | 100 | 100 ) | Berube-Eberl-Trautman) | | | | | |
| D-207 | Fred Trautman | South Fork Sun River | --1871-- | 40 | 40 ) | Ditch ) | 1 | R | G | 140 | 125 |
| D-217 | Thomas W. Howard | South Fork Sun River | 4-1880 | 104 | 104 | Howard Ditch | 1 | R | G | 47 | 140 |

NOTE: R—Denotes Regular Irrigation. F—Flood Irrigation. P—Water diverted by means of pumping. G—Water diverted by gravity. S—Stored Water.

Condition of System Poor Topography Bottom Land and Bench River Basin Missouri River-South Fork Sun R.

Adequate Supply: Yes X No Explain

Remarks

| Also in | Plat No. | Twp. | Rge. | Plat No. | Twp. | Rge. | Plat No. | Twp. | Rge. |
|---|---|---|---|---|---|---|---|---|---|
| | Plat No. | Twp. | Rge. | Plat No. | Twp. | Rge. | Plat No. | Twp. | Rge. |

Information From:

Weston W. Howard

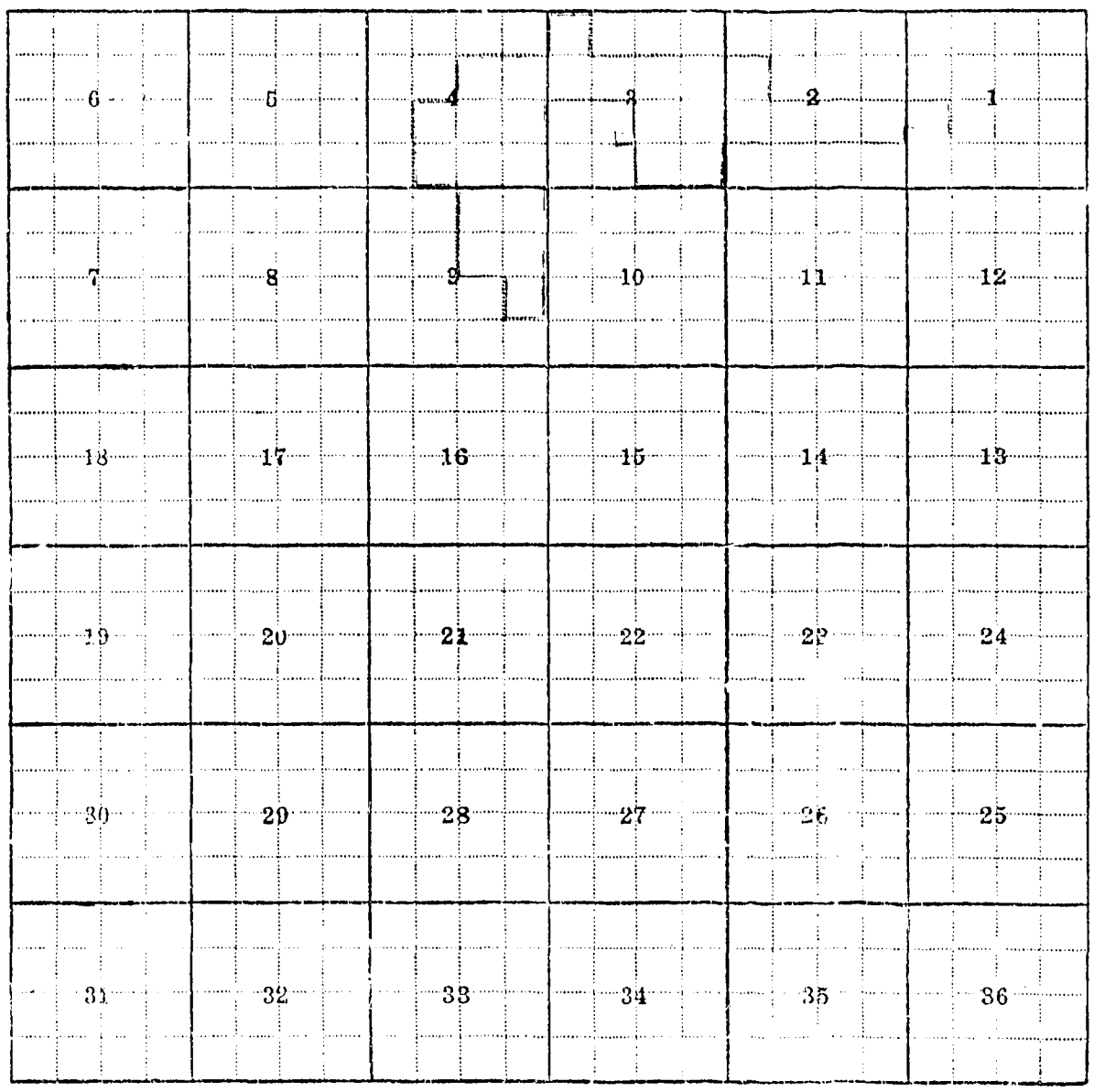
6
5
4
3
2
1
7
8
9
10
11
12
18
17
16
15
14
13
19
20
21
22
23
24
30
29
28
27
26
25
31
32
33
34
35
36

1-C, 2-D, 3-B, 4-C, 9-A.

FTA 3M 955

County Lewis and Clark

Form Checked, Date 7-12-56

By Clint Furuholmen

STATE OF MONTANA

STATE ENGINEERS OFFICE

Water Resources Survey

Sheet No. 3

T. 20N R.6W Plat No. 13

Photo No. BB-52-16, 52-17, 52-18

Legal Land Owner Oscar A. Kenck, Jr. Address Augusta, Montana

Operator Same Address

Water is delivered by: 1 Private System, 2 Ditch Company, 3 State Project, 4 Federal Project, 5 Irrigation District

If under Ditch Company, Irrigation District, or Government Project, state the number of shares or inches, acre feet, as the case may be in said system

| App. No. Decree No. | NAME OF APPROPRIATOR TO WHOM DECREED | NAME OF STREAM | Date App. Date Priority | Miner's Inches | In Use | NAME OF DITCH (Water Delivered By) | No | R/F | P/G/S | Present Irr. Acres | Irrigable Acres |
|---|---|---|---|---|---|---|---|---|---|---|---|
| D-203 | Richard Auchard | South Fork Sun River | 6-1-71 | 100 | 100 | Auchard Ditch | 1 | R | G | 160 | 0 |
| D-226 | Richard Auchard | South Fork Sun River | 6-1-83 | 100 | 100 | | | | | | |
| *D-194 | Richard Auchard | Smith Creek | 9-15-86 | 350 | 274 | Stock Water * | | | | | |
| **D-195 | Willard Auchard | Smith Creek | 9-15-86 | 150 | 100 | Stock Water * | | | | | |
| A-535-A | S. W. C. B. | Ford Creek | 6-22-50 | ***) | 200 | | | | | | |
| A-1276-A | S. W. C. B. | Smith Creek | 8-22-50 | ***) | A.F. | Supplemental | | | | | |

NOTE: R—Denotes Regular Irrigation. F—Flood Irrigation. P—Water diverted by means of pumping. G—Water diverted by gravity. S—Stored Water.

Condition of System Good Topography River Bottom and Beach River Basin Missouri R.-S. F. Sun River

Adequate Supply: Yes X No Explain Smith Cr., Ford Cr.

Remarks * D-194 Oscar Kenck---274", Robert Mosher---50", Ida May Key---26"

** D-195 Oscar Kenck---100", Robert Mosher---50".

*** All Surplus

Has 200 A. F. In Milan Water Users' Association.

Stock water carried through Murphy Ditch [illegible]

| Also in: Plat No. 12 Twp. 20N Rge. 7W | Plat No. Twp. Rge. | Plat No. Twp. Rge. |
|---|---|---|
| Plat No. Twp. Rge. | Plat No. Twp. Rge. | Plat No. Twp. Rge. |

Information From:

Oscar Kenck, Jr.

| | | | | | |
|---|---|---|---|---|---|
| 6 | 5 | 4 | 3 | 2 | 1 |
| 7 | 8 | 9 | 10 | 11 | 12 |
| 18 | 17 | 16 | 15 | 14 | 13 |
| 19 | 20 | 21 | 22 | 23 | 24 |
| 30 | 29 | 28 | 27 | 26 | 25 |
| 31 | 32 | 33 | 34 | 35 | 36 |

17-D, 18-C, 19-B, 20-

F I A 3M 3-55

County Lewis and Clark

STATE OF MONTANA

STATE ENGINEERS OFFICE

Water Resources Survey

Section 3

T 20N R 6W Plat No. 13

Form Checked: Date 9-13-56

Photo No. BB-52-98, 52-99, 52-20, 52-21

By Clint Furuholmen

Legal Land Owner Everett M. and Adelleen Lane Address Augusta, Montana

Operator Same Address

Water is delivered by: 1. Private System, 2. Ditch Company, 3. State Project, 4. Federal Project, 5. Irrigation District

If under Ditch Company, Irrigation District, or Government Project, state the number of shares or inches, acre feet, as the case may be in said system

| App. No. Decree No. | NAME OF APPROPRIATOR TO WHOM DECREED | NAME OF STREAM | Date App. Date Priority | Miner's Inches | In Use | NAME OF DITCH (Water Delivered By) | No | R/F | P/G/S | Present Irr. Acres | Irrigable Acres |
|---|---|---|---|---|---|---|---|---|---|---|---|
| D-214 | Rachel Thomas | South Fork Sun River | 4-15-78 | 208 | 208 | Hogan's Slough & | | | | | |
| D-229 | Rachel Thomas | South Fork Sun River | --1885-- | 101 | 101 | Lane Ditches | 1 | R | G | 992 | 38 |

NOTE: R—Denotes Regular Irrigation. F—Flood Irrigation. P—Water diverted by means of pumping. G—Water diverted by gravity. S—Stored Water.

Condition of System Good Topography Bottom Land River Basin Missouri River-So. Fk. Sun River

Adequate Supply: Yes X No Explain

Remarks Was signed up for 200 A. F. in Milan but has never used it.

| Also in: Plat No. | Twp. | Rge. | Plat No. | Twp. | Rge. | Plat No. | Twp. | Rge. |
|---|---|---|---|---|---|---|---|---|
| Plat No. | Twp. | Rge. | Plat No. | Twp. | Rge. | Plat No. | Twp. | Rge. |

Information From:

Everett Lane

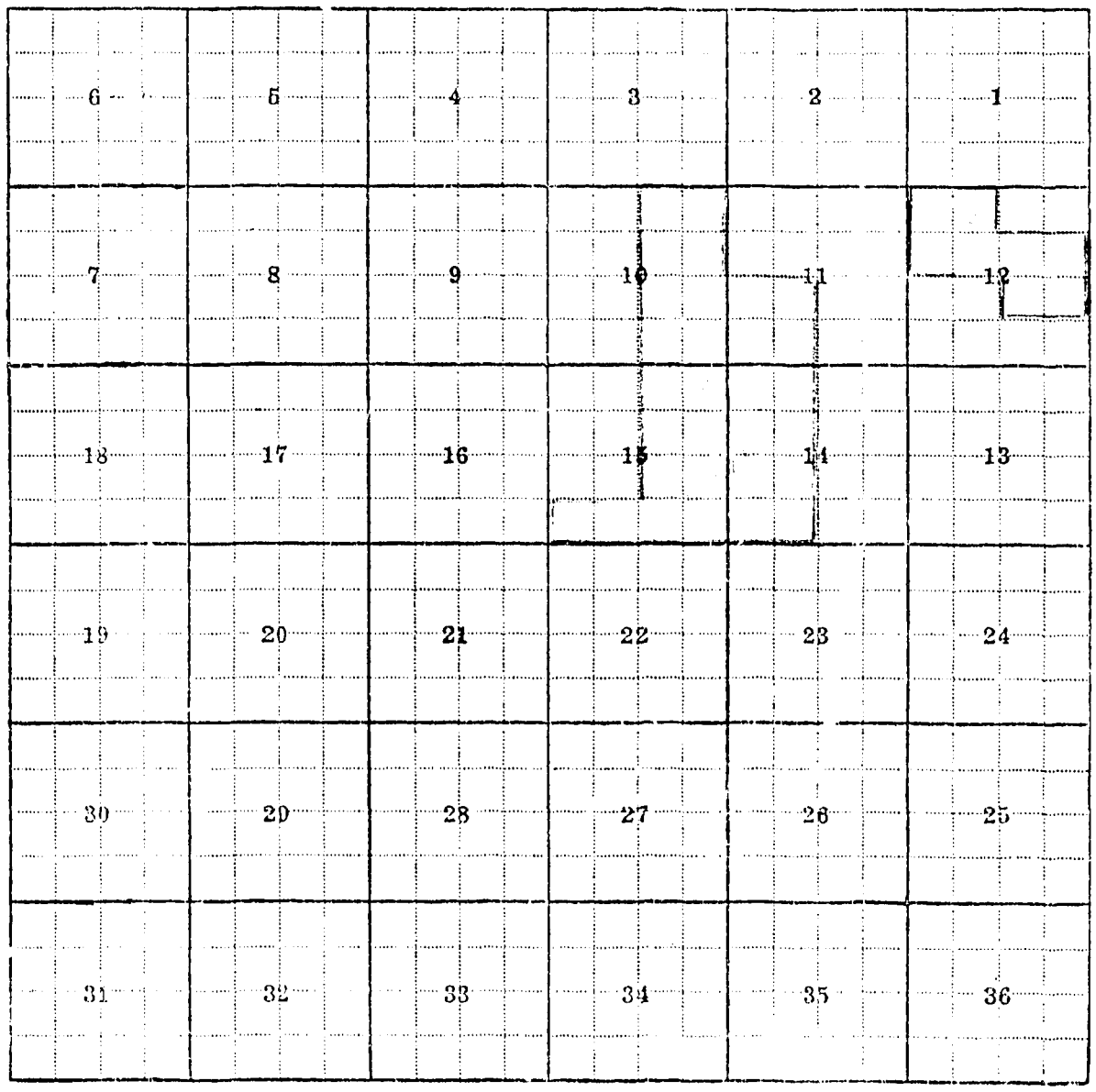


10-A, 11-C, 12-B, 14-B, 15-A.

F I A 3M-9-55

County Lewis and Clark

Form Checked, Date 1-3-57

By G. Furuhelmen & B. Poulliot

STATE OF MONTANA
STATE ENGINEERS OFFICE
Water Resources Survey

T. 20N R. 03 Plat No. 13

Photo No. BB-52-18

Legal Land Owner Helen G. Manix Address Augusta, Montana

Operator Name Address

Water is delivered by: 1 Private System, 2 Ditch Company, 3 State Project, 4 Federal Project, 5 Irrigation District

If under Ditch Company, Irrigation District, or Government Project, state the number of shares or inches, acre feet, as the case may be in said system

| App. No. Decree No. | NAME OF APPROPRIATOR TO WHOM DECREED | NAME OF STREAM | Date App. Date Priority | Miner's Inches | In Use | NAME OF DITCH (Water Delivered By) | No. | R/F | P/G/S | Present Irr. Acres | Irrigable Acres |
|---|---|---|---|---|---|---|---|---|---|---|---|
| *D-215 | Axel Swanson | South Fork Sun River | 4-1-75 | 125 | 30 | Town Ditch | 1 | R | G | 5 | 0 |

NOTE: R—Denotes Regular Irrigation. F—Flood Irrigation. P—Water diverted by means of pumping. G—Water diverted by gravity. S Stored Water.

Condition of System Fair Topography Bottom Land River Basin Missouri R.-- South Fork Sun R.

Adequate Supply: Yes X No Explain

Remarks *D-215 Helen G. Manix--30", Leo G. Murphy--40", Maitland Troy--40", Unknown--15".

| Also in: Plat No. | Twp. | Rge. | Plat No. | Twp. | Rge. | Plat No. | Twp. | Rge. |
|---|---|---|---|---|---|---|---|---|
| Plat No. | Twp. | Rge. | Plat No. | Twp. | Rge. | Plat No. | Twp. | Rge. |

Information From:

Field Survey--Leo Murphy

| | | | | | |
|---|---|---|---|---|---|
| 6 | 5 | 4 | 3 | 2 | 1 |
| 7 | 8 | 9 | 10 | 11 | 12 |
| 18 | 17 | 16 | 15 | 14 | 13 |
| 19 | 20 | 21 | 22 | 23 | 24 |
| 30 | 29 | 28 | 27 | 26 | 25 |
| 31 | 32 | 33 | 34 | 35 | 36 |

FH A 3M 9-55

County Lewis and Clark

Form Checked: Date 2-20-56

By Clint Furuholmen

STATE OF MONTANA
STATE ENGINEERS OFFICE
Water Resources Survey

T. 20N R. 6E. Plat No. 13

Photo No. BB-32-09, 32-22

Legal Land Owner Mary L. Myer, Et al Address Augusta, Montana

Operator Albert J. Miller (Leased) Address Augusta, Montana

Water is delivered by: 1 Private System, 2 Ditch Company, 3 State Project, 4 Federal Project, 5 Irrigation District

If under Ditch Company, Irrigation District, or Government Project, state the number of shares or inches, acre feet, as the case may be in said system

| App. No. Decree No. | NAME OF APPROPRIATOR TO WHOM DECREED | NAME OF STREAM | Date App. Date Priority | Miner's Inches | In Use | NAME OF DITCH (Water Delivered By) | No. | R/F | P/G/S | Present Irr. Acres | Irrigable Acres |
|---|---|---|---|---|---|---|---|---|---|---|---|
| D-228 | Oliver Leiser | South Fork Sun River | 5-21-84 | 400 | No | Sheerer Ditch | 1 | R | G | 0 | 15 |
| | | NO IRRIGATION | | | | | | | | | |

NOTE: R—Denotes Regular Irrigation. F—Flood Irrigation. P—Water diverted by means of pumping. G—Water diverted by gravity. S—Stored Water.

Condition of System Topography Bench River Basin

Adequate Supply: Yes No Explain

Remarks

| Also in: Plat No. | Twp. | Rge. | Plat No. | Twp. | Rge. | Plat No. | Twp. | Rge. |
|---|---|---|---|---|---|---|---|---|
| Plat No. | Twp. | Rge. | Plat No. | Twp. | Rge. | Plat No. | Twp. | Rge. |

Information From:
Fred Scherrer

| | | | | | |
|---|---|---|---|---|---|
| 6 | 5 | 4 | 3 | 2 | 1 |
| 7 | 8 | 9 | 10 | 11 | 12 |
| 18 | 17 | 16 | 15 | 14 | 13 |
| 19 | 20 | 21 | 22 | 23 | 24 |
| 30 | 29 | 28 | 27 | 26 | 25 |
| 31 | 32 | 33 | 34 | 35 | 36 |

12-D, 11-B, 13-B, 14-A