3

T 22N-R6W

Form A 3M 9

County [illegible] Plat No. 3

Farm Checked Date [illegible] Photo No. [illegible]

By [illegible]

STATE OF MONTANA

STATE ENGINEERS OFFICE

Water Resources Survey

Legal Land Owner [illegible] Address August, Montana

Operator Address

Water is delivered by: 1 Private System, 2 Ditch Company, 3 State Project, 4 Federal Project, 5 Irrigation District

If under Ditch Company, Irrigation District, or Government Project, state the number of shares or inches, acre feet, as the case may be in said system

App. No. Decree No.	NAME OF APPROPRIATOR TO WHOM DECREED	NAME OF STREAM	Date App. Date Priority	Miner's Inches	In Use	NAME OF DITCH (Water Delivered By)	No.	R/F	P/G/S	Present Irr. Acres	Irrigable Acres
[illegible]	[illegible], Wm. H.	Unnamed Springs	5-1-[illegible]	10		Stock and Domestic				0	[illegible]

NOTE: R—Denotes Regular Irrigation. F—Flood Irrigation. P—Water diverted by means of pumping. G—Water diverted by gravity. S—Stored Water.

Condition of System ..... Topography ..... River Basin .....

Adequate Supply: Yes ..... No ..... Explain .....

Remarks: Used for Stock and Domestic

Also in: Plat No. ..... Twp. ..... Rge.	Plat No. ..... Twp. ..... Rge.	Plat No. ..... Twp. ..... Rge. .....
Plat No. ..... Twp. ..... Rge.	Plat No. ..... Twp. ..... Rge.	Plat No. ..... Twp. ..... Rge. .....

Information From

Field Survey

6	5	4	3	2	1
7	8	9	10	11	12
18	17	16	15	14	13
19	20	21	22	23	24
30	29	28	27	26	25
31	32	33	34	35	36

31-C

6

T21N-R8W

STATE OF MONTANA

STATE ENGINEERS OFFICE

Water Resources Survey

Field Checked Date [illegible]

By [illegible]

Land Owner [illegible] Coughill, et al

Address Augusta, Montana

Operator

Address

Water is delivered by: 1 Private Operation, 2 Ditch Company, 3 State Project, 4 Federal Project, 5 Irrigation District

If under Ditch Company, Irrigation District, or Government Project, state the number of shares or inches, acre feet, as the case may be in said system

App. No. Decree No.	NAME OF APPROPRIATOR TO WHOM DECREED	NAME OF STREAM	Date App. Date Priority	Miner's Inches	In Use	NAME OF DITCH (Water Delivered By)	No	R/F	P/G/S	Present Irr. Acres	Irrigable Acres
A-50	Keller, Elmer & Lillie	Barr Creek	7-29-02	500						0	
D-126	Keller, W. E.	Barr Creek	7-29-02	40						0	
	NO IRRIGATION										

NOTE: R—Denotes Regular Irrigation. F—Flood Irrigation. P—Water diverted by means of pumping. G—Water diverted by gravity. S—Stored Water.

Condition of System Topography River Basin

Adequate Supply Yes No Explain

Remarks

Also in Plat No	Twp.	Rge.	Plat No	Twp.	Rge.	Plat No.	Twp.	Rge.
Plat No	Twp.	Rge.	Plat No	Twp.	Rge.	Plat No.	Twp.	Rge.

Information From:

Field Survey

6	5	4	3	2	1
7	8	9	10	11	12
18	17	16	15	14	13
19	20	21	22	23	24
30	29	28	27	26	25
31	32	33	34	35	36

3-1, 10-B

FTA 3M955

County Lewis and Clark

Form Checked & Date 1-4-57

By D. [illegible] & Firnsbacher

STATE OF MONTANA
STATE ENGINEERS OFFICE
Water Resources Survey
Section 3

T. 21N R. 6W Plat No. 6

Photo No. [illegible], 32-69, 32-70,

and [illegible]

Legal Land Owner Mary I. Cobb

Address

Operator G. E. Cobb, Jr.

Address Augusta, Montana

Water is delivered by: 1 Private System 2 Water Company 3 State Project 4 Federal Project 5 Irrigation Dist.

If under Ditch Company, Irrigation District or Government Project, state the number of shares or inches, acre feet, as the case may be in each system

App. No. Decree No.	NAME OF APPROPRIATOR TO WHOM DECREED	NAME OF STREAM	Date App. Date Priority	Miner's Inches	Not Use	NAME OF DITCH (Water Delivered By)	No.	R/F	P/G/S	Present Irr. Acres	Irrigable Acres
A-917	Nett, Anni E.	McGuire Creek	4-15-93	200		Stock Water					
D-100	Nett, Anni E.	Spring Coulee	1-12-03	10	No						
	NO IRRIGATION										

NOTE: R—Denotes Regular Irrigation. F—Flood Irrigation. P—Water diverted by means of pumping. G—Water diverted by gravity. S—Stored Water.

Condition of System Topography River Basin

Adequate Supply: Yes No Engineer

Remarks

Also in: Plat No. [illegible] Twp. [illegible] Rge. [illegible]	Plat No. Twp. Rge.	Plat No. Twp. Rge.
Plat No. [illegible] Twp. [illegible] Rge. [illegible]	Plat No. Twp. Rge.	Plat No. Twp. Rge.

Information From:

G. E. Cobb, Jr.

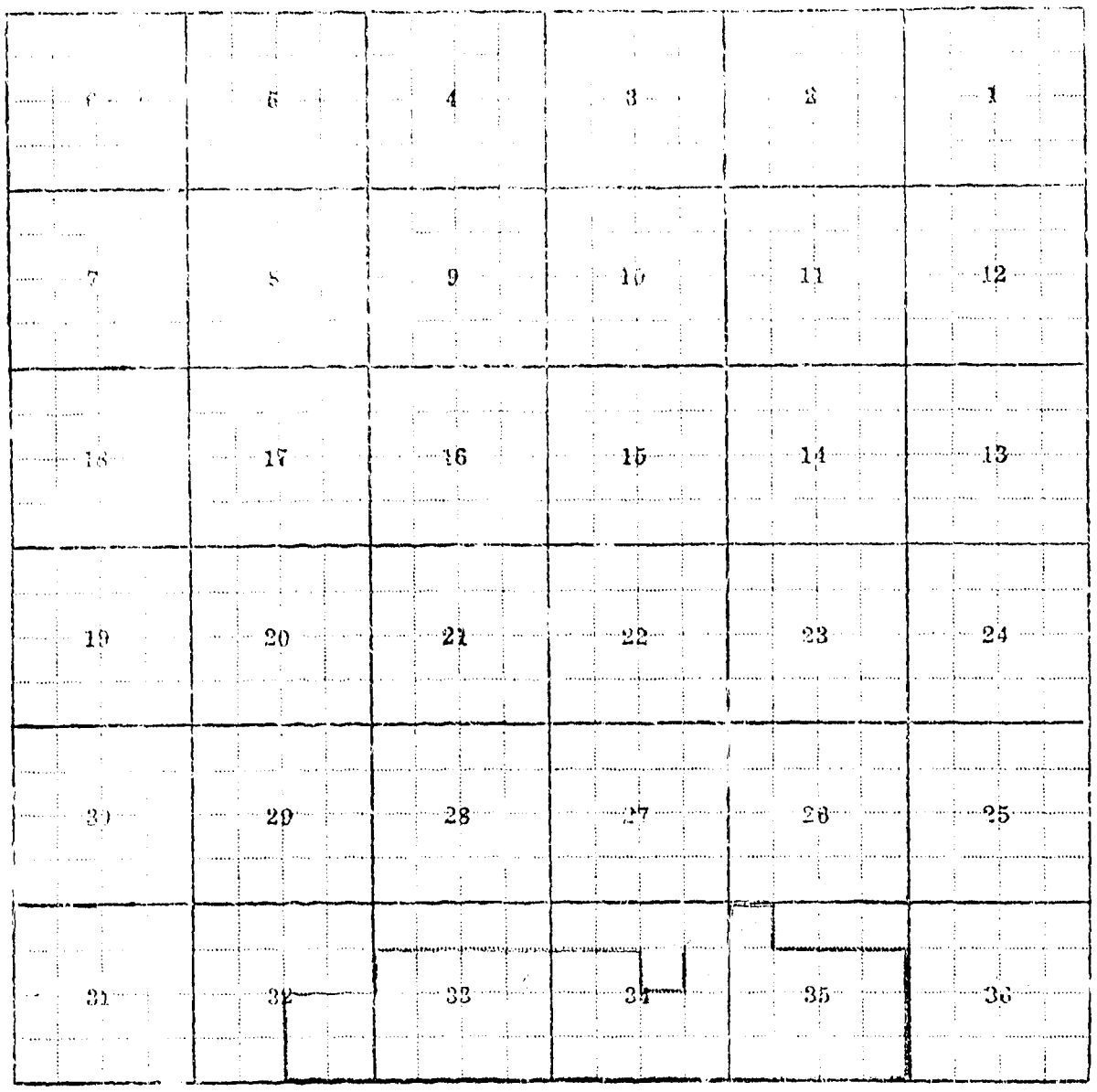

32-C, 33-B, 34-B, 35-C

F A-3M-9-55

County [illegible]

Form Checked Date [illegible]

By Clint [illegible]

STATE OF MONTANA

STATE ENGINEERS OFFICE

Water Resources Survey

Sec. 3

T [illegible] R [illegible] Plat No. [illegible]

Date Received, [illegible]

Legal Land Owner [illegible] Charlie L. Schlinger

Address

Operator

Address

Water is delivered by: 1 Private System, 2 Ditch Company, 3 State Project, 4 Federal Project, 5 Irrigation District

If under Ditch Company, Irrigation District, or Government Project, state the number of shares or inches, acre feet, as the case may be in said system

App. No. Decree No.	NAME OF APPROPRIATOR TO WHOM DECREED	NAME OF STREAM	Date App. Date Priority	Miner's Inches	In Use	NAME OF DITCH (Water Delivered By)	No.	R/F	P/G/S	Present Irr. Acres	Irrigable Acres
[illegible]	Bodfolz, N. F.	Little Willow Creek	[illegible]-29-12	100							

NOTE: R—Denotes Regular Irrigation. F—Flood Irrigation. P—Water diverted by means of pumping. G—Water diverted by gravity. S—Stored Water.

Condition of System ..... Topography ..... River Basin .....

Adequate Supply: Yes ..... No ..... Explain .....

Remarks: .....

Also in:	Plat No.	Twp.	Rge.	Plat No.	Twp.	Rge.	Plat No.	Twp.	Rge.
	Plat No.	Twp.	Rge.	Plat No.	Twp.	Rge.	Plat No.	Twp.	Rge.

Information From:

Field Survey

6	5	4	3	2	1
7	8	9	10	11	12
18	17	16	15	14	13
19	20	21	22	23	24
30	29	28	27	26	25
31	32	33	34	35	36

1-A, 2-A, 12-A

F-1-A 3M-9-55

County LEWIS AND CLARK

Farm Checked Date 7-26-56

By Clint Furnstahlmen

STATE OF MONTANA

STATE ENGINEERS OFFICE

Water Resources Survey

Sheet 3

T.21N. R.3W. Plat No.

Photo No. 51-79, 51-80, 51-81, 51-82, 41-70, 41-100, 51-99, 51-100, 51-101, 52-69, 46-91, 47-92

Legal Land Owner Montana, State of

Address Helena, Montana

Operator

Address

Water is delivered by: 1. Private System 2. Ditch Company 3. State Project 4. Federal Project 5. Irrigation District

If under Ditch Company, Irrigation District, or Government Project, state the number of shares or inches, acre feet, as the case may be in said system

App. No. Decree No.	NAME OF APPROPRIATOR TO WHOM DECREED	NAME OF STREAM	Date App. Date Priority	Miner's Inches	In Use	NAME OF DITCH (Water Delivered By)	No.	R/F	I/G/S	Present Irr. Acres	Irrigable Acres
A-56	Keller, Elmer & Lillie	Ware Creek	7-20-02	300							
A-817	Nett, Annie E.	McGuire Creek	4-15-02	200							
A-1659	Buckholz, A. F.	Little Willow Creek	5-29-12	100							

NOTE: R—Denotes Regular Irrigation. F—Flood Irrigation. P—Water diverted by means of pumping. G—Water diverted by gravity. S—Stored Water.

Condition of System Topography River Basin

Adequate Supply: Yes No Explain

Remarks

Also in: Plat No. Twp. Rge.	Plat No. Twp. Rge.	Plat No. Twp. Rge.
Plat No. Twp. Rge.	Plat No. Twp. Rge.	Plat No. Twp. Rge.

Information From:

Field Survey

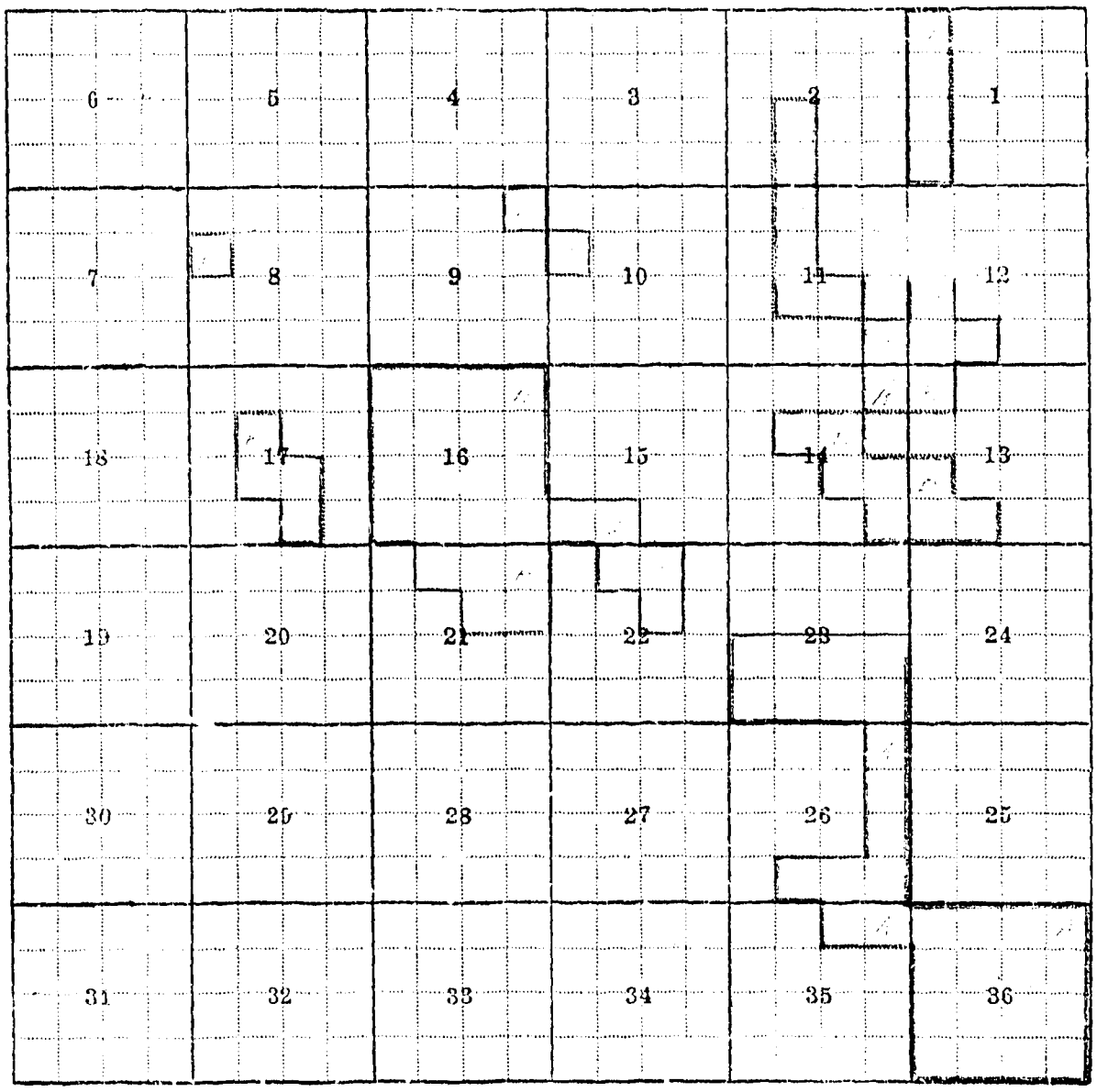

1-C, 2-D, 4-B, 9-A, 10-C, 11-C, 12-C, 13-B, 14-A, 15-B, 16-A, 17-B, 21-A, 22-B
23-C, 26-A, 35-A, 36-A

FPA 3M-9-55

County Lewis and Clark

STATE OF MONTANA

STATE ENGINEERS OFFICE

Water Resources Survey

T 14N R 3W Plat No. 6

Farm Checked: Date 7-31-60

Photo No BB-47-98

By Clint Furnstahlen

Legal Land Owner State Game Commission

Address Helena, Montana

Operator None

Address

Water is delivered by: 1 Private System, 2 Ditch Company, 3 State Project, 4 Federal Project, 5 Irrigation Dist.

If under Ditch Company, Irrigation District, or Government Project, state the number of shares or inches, acre feet, as the case may be in said system

App. No. Decree No.	NAME OF APPROPRIATOR TO WHOM DECREED	NAME OF STREAM	Date App. Date Priority	Miner's Inches	In Use	NAME OF DITCH (Water Delivered By)	No.	R/F	P/G/S	Present Irr. Acres	Irrigable Acres
A-2961	Parker, Prentiss	Unnamed Lakes or Pond	6-10-02	100	No						
D-126	Keller, W. H.	Barr Creek	7-29-02	40	No.						
D-129	Sun River S. & L. Co.	Randolph Creek	7-1-01	30	No.						
D-170	" " " " "	Rose or Furman Cr.	7-1-01	50	30	Fish & Game Ditch	1	R	G	43	0
D-124	Thomas Clark Co.	Barr Creek	6--1890	60	No.						
D-125	W. J. Murphy	Barr Creek	-1901-	40	No.						
D-243	Sun River S. & L.	Trib. to Willow Cr.	8-1-00	40	No.						

NOTE: R—Denotes Regular Irrigation. F—Flood Irrigation. P—Water diverted by means of pumping. G—Water diverted by gravity. S—Stored Water.

Condition of System Fair Topography Bench River Basin Rose Creek, Barr Creek

Adequate Supply: Yes X No Explain Missouri River

Remarks

Also in: Plat No. Twp. Rge.	Plat No. Twp. Rge.	Plat No. Twp. Rge.
Plat No. Twp. Rge.	Plat No. Twp. Rge.	Plat No. Twp. Rge.

Information From:

Bob Neal

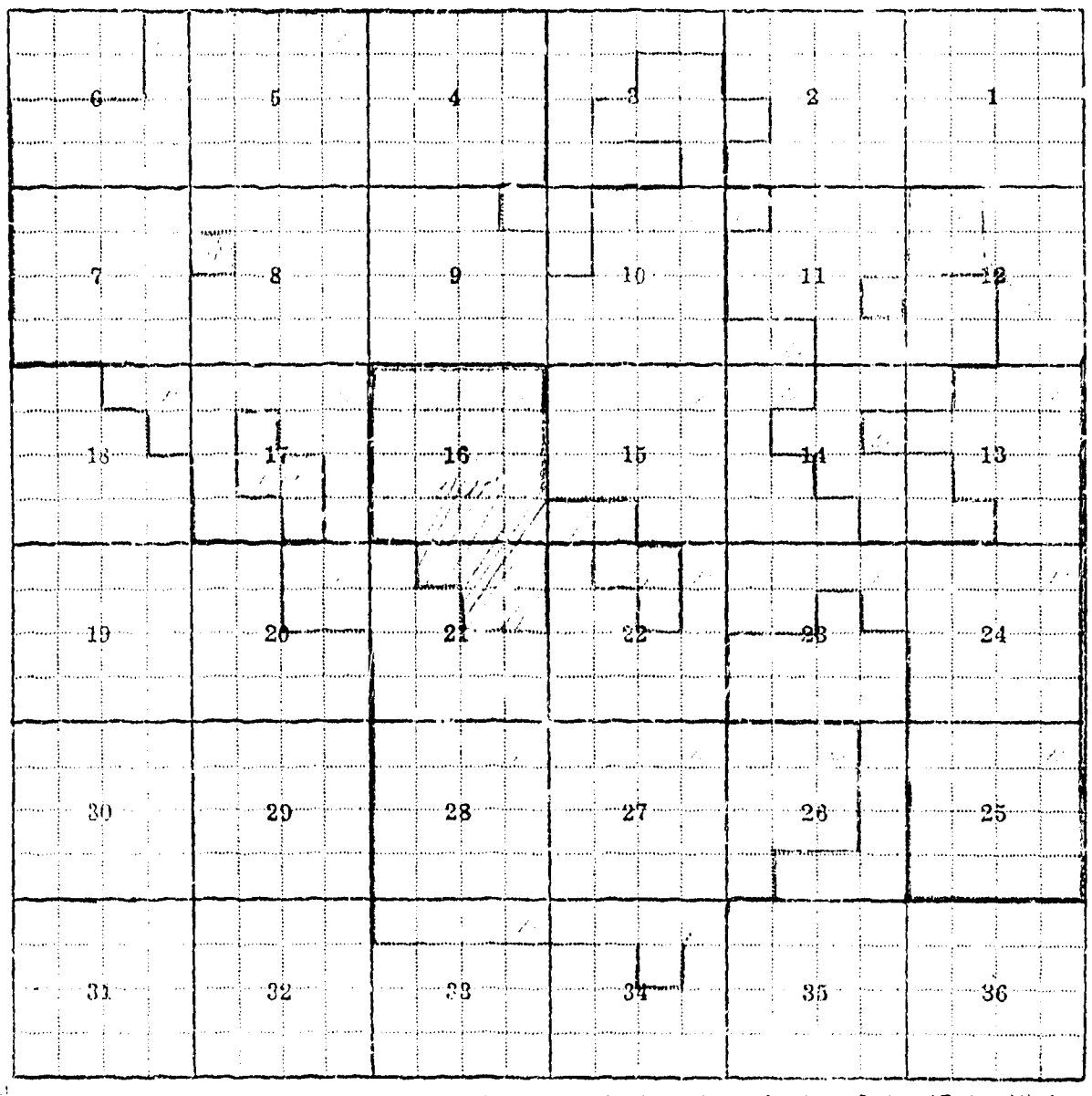

2-A, 3-A, 4-A, 5-A, 6-A, 7-A, 8-A, 9-B, 10-A, 11-B, 12-B, 13-A, 14-B, 15-A, 17-A, 18-A, 20-A, 21-B, 22-A, 23-A, 24-A, 25-A, 26-B, 27-A, 28-A, 33-A, 34-A

FI A 3M-155

County Lewis and Clark

Form Checked: Date 6-25-56

By Clint Furuhalmen

STATE OF MONTANA

STATE ENGINEERS OFFICE

Water Resources Survey

SECTION 3

T. 14 N. R. 5W. Plat No.

Photo Mod 1-106, 49-51, 41-106, 51-51, 51-52, 51-100, 52-69.

Legal Land Owner United States of America Address

Operator Address

Water is delivered by. 1. Private System. 2. Ditch Company. 3. State Project. 4. Federal Project. 5. Irrigation District

If under Ditch Company, Irrigation District, or Government Project, state the number of shares or inches, acre feet, as the case may be in said system

App. No. Decree No.	NAME OF APPROPRIATOR TO WHOM DECREED	NAME OF STREAM	Date App. Date Priority	Miner's Inches	In Use	NAME OF DITCH (Water Delivered By)	No.	R/F	P/G/S	Present Irr. Acres	Irrigable Acres
A-817	Nett Annie E.	McGuire Creek	1-15-93	200							
A-1639	Buckholz, A. F.	Little Willow Creek	5-29-12	100							

NOTE: R—Denotes Regular Irrigation. F—Flood Irrigation. P—Water diverted by means of pumping. G—Water diverted by gravity. S—Stored Water.

Condition of System Topography River Basin

Adequate Supply: Yes No Explain

Remarks

Also in: Plat No.	Twp.	Rge.	Plat No.	Twp.	Rge.	Plat No.	Twp.	Rge.
Plat No.	Twp.	Rge.	Plat No.	Twp.	Rge.	Plat No.	Twp.	Rge.

Information From:

Field Survey

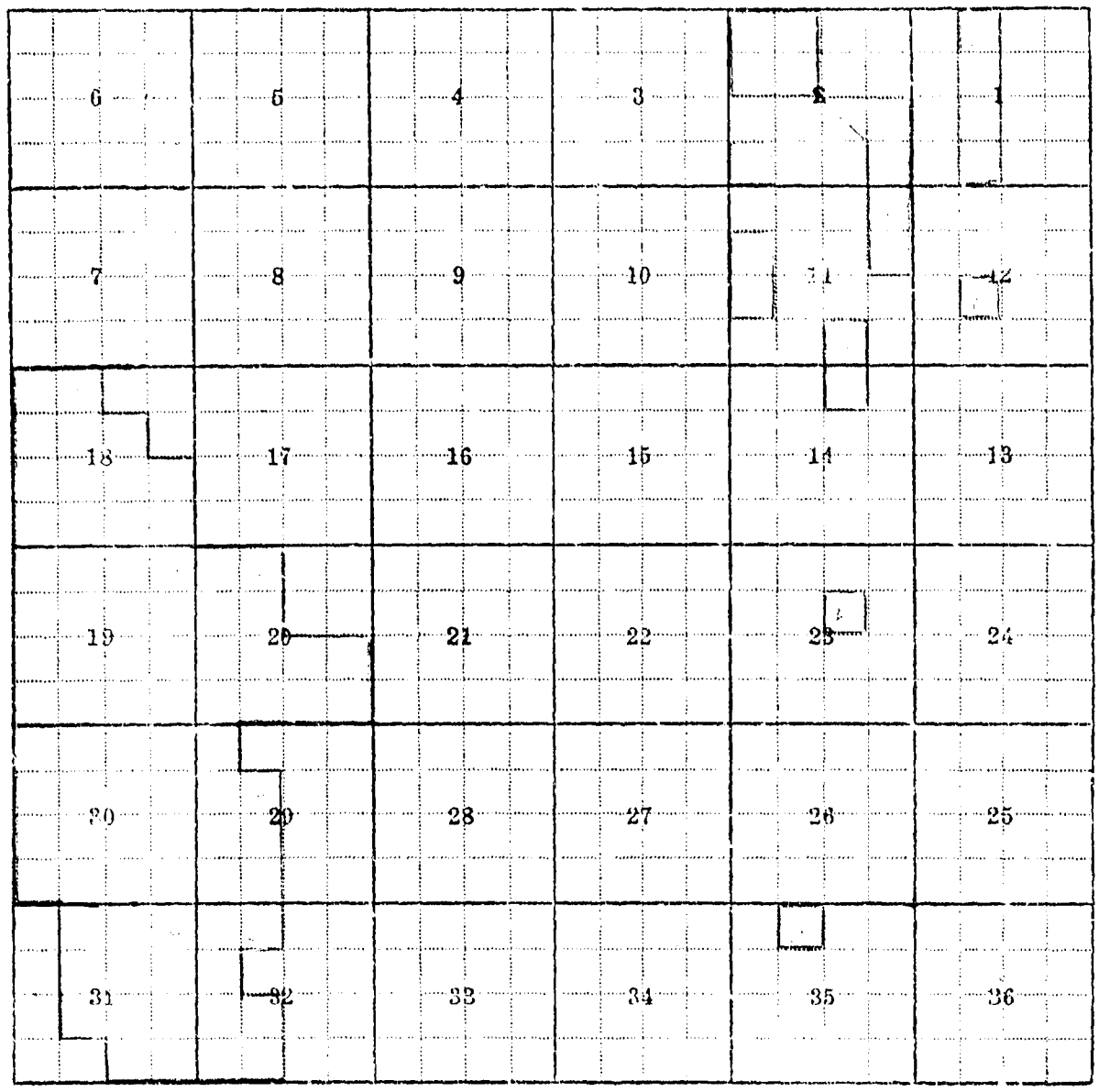

1-B, 2-B, 11-A, 12-D, 14-C, 18-B, 19-A, 20-B, 23, B, 29-B, 30-A, 31-A, 32-B, 35-B.

7
T21N R5W

FTA 3M 9-55

County Lewis and Clark

STATE OF MONTANA
STATE ENGINEERS OFFICE
Water Resources Survey
Form 3

T. 21N R. 5W Plat No. 7

Farm Checked: Date 1-3-54

Photo No. BB-51-67 & 51-68

By O. Poulint & Furnishman

Legal Land Owner Chris & Antonia Burgmeier Address Great Falls, Montana

Operator Morris Bros. (Lessee) Address Augusta, Montana

Water is delivered by: 1. Private System, 2. Ditch Company, 3. State Project, 4. Federal Project, 5. Irrigation District

If under Ditch Company, Irrigation District, or Government Project, state the number of shares or inches, acre feet, as the case may be in said system

App. No. Decree No.	NAME OF APPROPRIATOR TO WHOM DECREED	NAME OF STREAM	Date App. Date Priority	Miner's Inches	In Use	NAME OF DITCH (Water Delivered By)	No.	R/F	P/G/S	Present Irr. Acres	Irrigable Acres
D-184-A	Warden, W. H.	No. Fk. Sun River	12-5-90	80	80	Warden Ditch	1	R	C	125	0

NOTE: R—Denotes Regular Irrigation. F—Flood Irrigation. P—Water diverted by means of pumping. G—Water diverted by gravity. S—Stored Water.

Condition of System Good Topography River Bottom River Basin Missouri River (N. F. Sun River)
Adequate Supply. Yes X No Explain
Remarks

Also in: Plat No. 6 Twp. 21N Rge. 05W	Plat No. Twp. Rge.	Plat No. Twp. Rge.
Plat No. Twp. Rge.	Plat No. Twp. Rge.	Plat No. Twp. Rge.

Information From:
Field Survey

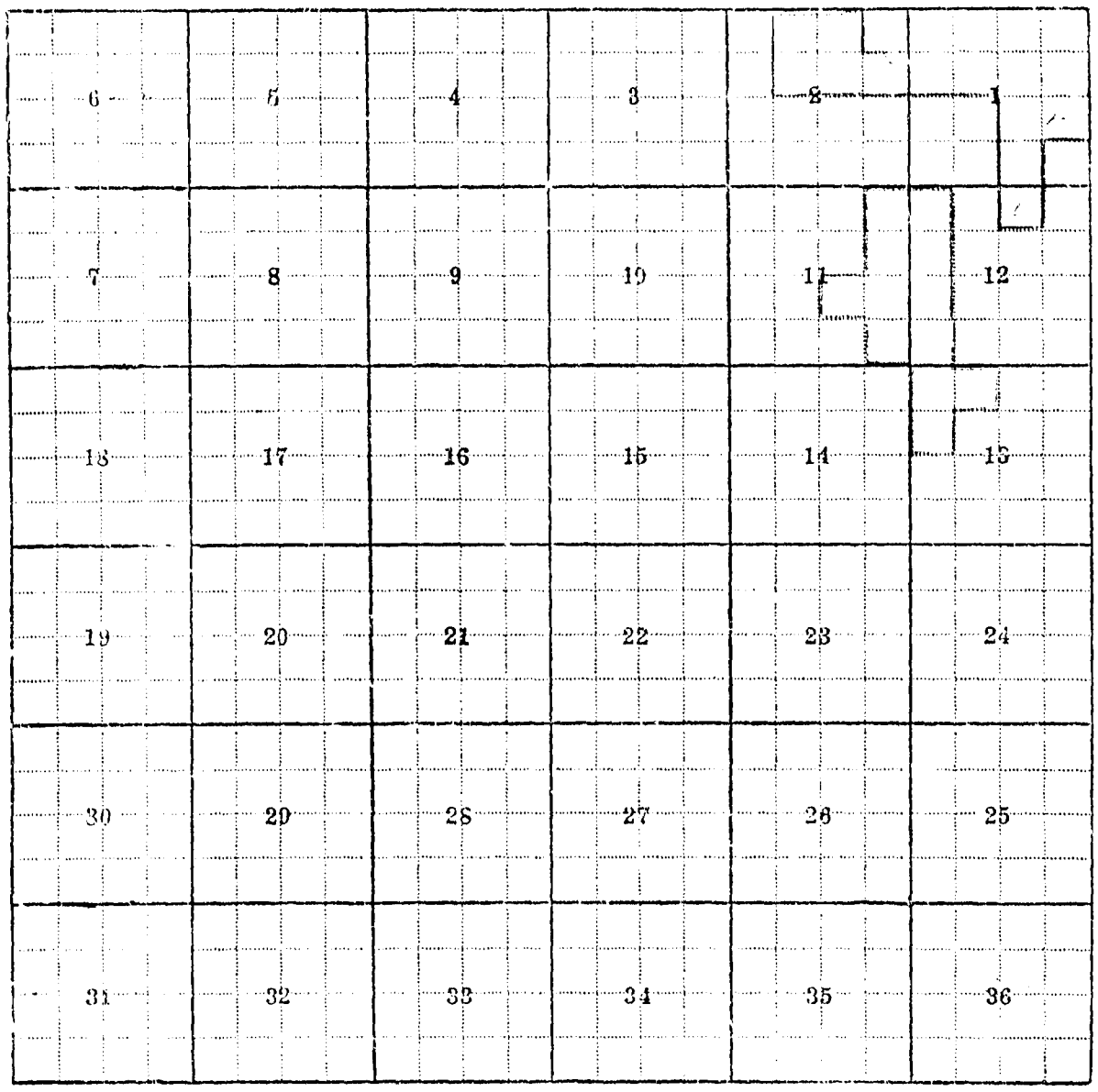

1-A, 2-A, 12-B, 11-A, 13-B.

FILA 3M-9-55

County Lewis and Clark

STATE OF MONTANA
STATE ENGINEERS OFFICE
Water Resources Survey
Form No. 3

T-2-N R 7-8 Plat No. 7

Farm Checked, Date 6-23 & 24-56

Photo No BB-47-95, 47-96, 47-97.

By Clint Furnholmen

Legal Land Owner Kenneth McLean and Fred Romain Address Augusta, Montana

Operator Same Address

Water is delivered by: 1 Private System, 2 Ditch Company, 3 State Project, 4 Federal Project, 5 Irrigation District

If under Ditch Company, Irrigation District, or Government Project, state the number of shares or inches, acre feet, as the case may be in said system

App. No. Decree No.	NAME OF APPROPRIATOR TO WHOM DECREED	NAME OF STREAM	Date App. Date Priority	Miner's Inches	In Use	NAME OF DITCH (Water Delivered By)	No.	R/F	P/G/S	Present Irr. Acres	Irrigable Acres
D-181	Bucholz, August	Little Willow Creek	--1891--	120	120	Romain & McLean Ditches	1	R	G	690	0
D-189	Bucholz, August	Certain Springs	6-1-03	40	40						
D-245	Thomas Clark Co.	Willow Creek	--1872--	120	120	Romain & McLean Ditches	1	R	G	122	0
D-176	Thomas Clark Co.	Little Willow Creek	--1873--	80	80						
D-175	Thomas Clark Co.	Little Willow Creek	--1873--	148.6	148						
D-256	Thomas Clark Co.	Little Willow Creek	Spr. 1885	150	150						

NOTE: R—Denotes Regular Irrigation. F—Flood Irrigation. P—Water diverted by means of pumping. G—Water diverted by gravity. S—Stored Water.

Condition of System Good Topography Creek Bottom & Bench River Basin Missouri River--Little Willow -Willow Creek-- N.F. Sun River

Adequate Supply: Yes X No Explain

Remarks Has a dam across Little Willow Creek to prevent subbing of meadow and diverts water into Willow Creek. Reservoir for stock and supplemental irrigation.

Also in: Plat No. Twp. Rge.	Plat No. Twp. Rge.	Plat No. Twp. Rge.
Plat No. Twp. Rge.	Plat No. Twp. Rge.	Plat No. Twp. Rge.

Information From:
Kenneth McLean

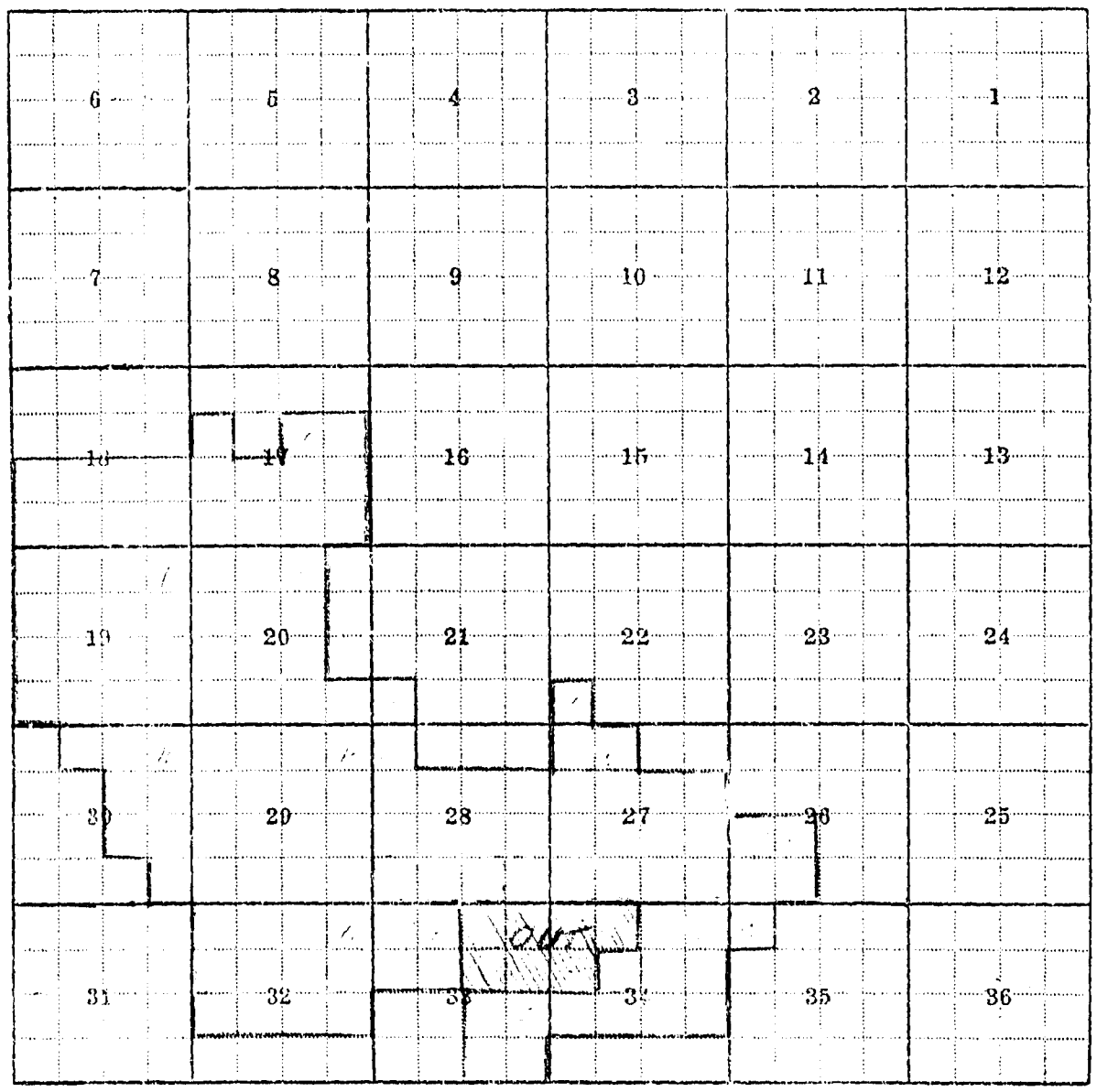

17-C, 18-B, 19-A, 20-C, 21-C, 22-C, 26-B, 27-B, 28-C, 29-A, 30-A, 32-A, 33-B, 34-A, 35-C.

FH-A 3M-9-55

County Lewis and Clark

Form Checked: Date 9-22-56

By Clint Furuholmen

STATE OF MONTANA

STATE ENGINEERS OFFICE

Water Resources Survey

T. 21N R. 6W Plat No. 7

Photo No. BB- 47-67

Legal Land Owner Gordon E. & Gwendolyn Mills Address Augusta, Montana

Operator Same Address

Water is delivered by: 1 Private System, 2 Ditch Company, 3 State Project, 4 Federal Project, 5 Irrigation District

If under Ditch Company, Irrigation District, or Government Project, state the number of shares or inches, acre feet, as the case may be in said system

App. No. Decree No.	NAME OF APPROPRIATOR TO WHOM DECREED	NAME OF STREAM	Date App. Date Priority	Miner's Inches	In Use	NAME OF DITCH (Water Delivered By)	No.	R/F	P/G/S	Present Irr. Acres	Irrigable Acres
D-255	Robert English	Willow Creek	6-1-84	80	80	English Ditch *	1	F	G	131	0
D-263	Robert English	Willow Creek	--1890--	40	No	" "				0	27

NOTE: R—Denotes Regular Irrigation. F—Flood irrigation. P—Water diverted by means of pumping. G—Water diverted by gravity S—Stored Water.

Condition of System Fair Topography Creek Bottom and Bench River Basin Missouri River-Willow Cr.-No. Fk. Sun River

Adequate Supply: Yes X No Explain

Remarks *Has 150 A. F. in Nilan supplemental. Plans to clean and use other ditch in the near future.

Also in:	Plat No.	Twp.	Rge.	Plat No.	Twp.	Rge.	Plat No.	Twp.	Rge.
	12	20N	7W						

Information From:

Gordon Mills


6
5
4
3
2
1
7
8
9
10
11
12
18
17
16
15
14
13
19
20
21
22
23
24
30
29
28
27
26
25
31
32
33
34
35
36

34-D, 35-B

F I-A 3M-9-55

County LEWIS AND CLARK

Farm Checked Date 9-9-56

By Clint Furuholmen

STATE OF MONTANA

STATE ENGINEERS OFFICE

Water Resources Survey

T. 21N R. 7W Plat No. 7

Photo No. BB- 47-95

Legal Land Owner Edward T. & Helen G. Stenger

Address Stanford, Montana

Operator Same

Address

Water is delivered by: 1 Private System, 2 Ditch Company, 3 State Project, 4 Federal Project, 5 Irrigation District

If under Ditch Company, Irrigation District, or Government Project, state the number of shares or inches, acre feet, as the case may be in said system

App. No. Decree No.	NAME OF APPROPRIATOR TO WHOM DECREED	NAME OF STREAM	Date App. Date Priority	Miner's Inches	In Use	NAME OF DITCH (Water Delivered By)	No.	R/F	P/G/S	Present Irr. Acres	Irrigable Acres
D-127	Buchholz, August	Barr Creek	7-21-04	80	80	Stenger Ditch	1	R	G	25	0
D-179	Thomas Clark Co.	Little Willow Creek	--1895--	80	80	Stenger Ditch	1	R	G	25	92
D-180	Thomas Clark Co.	Little Willow Creek	--1907--	100	100						
D-177	Thomas Clark Co.	Little Willow Creek	--1884--	52	52	Romain & McLean Ditch	1	R	G	59	0
D-178	Thomas Clark Co.	Little Willow Creek	--1884--	80	80					0	0

NOTE: R—Denotes Regular Irrigation. F—Flood Irrigation. P—Water diverted by means of pumping. G—Water diverted by gravity. S—Stored Water.

Condition of System Fair Topography Creek Bottom River Basin Missouri River-Barr Cr. - Little Willow- Willow Creek.

Adequate Supply: Yes X No Explain

Remarks Stenger uses head of Romain & McClean ditch for only a short distance, then takes out his own.

Also in: Plat No. 12 Twp. 20N Rge. 7W	Plat No. Twp. Rge.	Plat No. Twp. Rge.
Plat No. Twp. Rge.	Plat No. Twp. Rge.	Plat No. Twp. Rge.

Information From:

Stenger's Son

6	5	4	3	2	1
7	8	9	10	11	12
18	17	16	15	14	13
19	20	21	22	23	24
30	29	28	27	26	25
31	32	33	34	35	36

31-B, 32-C, 33-C.

F-1-A 3M 9 55

County Lewis and Clark

STATE OF MONTANA
STATE ENGINEERS OFFICE
Water Resources Survey

T.21N R. 7W Plat No. 7

Farm Checked: Date August, 1956

Plats No. 51-87, 51-105, 51-107, 51-108, 47-94, 47-95, 47-96, 47-97, 47-99

By Clint Furuholmen

Legal Land Owner United States of America Address

Operator Address

Water is delivered by: 1 Private System, 2 Ditch Company, 3 State Project, 4 Federal Project, 5 Irrigation District

If under Ditch Company, Irrigation District, or Government Project, state the number of shares or inches, acre feet, as the case may be in said system

App. No. Decree No.	NAME OF APPROPRIATOR TO WHOM DECREED	NAME OF STREAM	Date App. Date Priority	Miner's Inches	In Use	NAME OF DITCH (Water Delivered by)	No.	R/F	P/G/S	Present Irr. Acres	Irrigable Acres
A-1957	Will H. Clarke	Unnamed Springs	Spr. '65	150		Stock Water					
	NO IRRIGATION										

NOTE: R—Denotes Regular Irrigation. F—Flood Irrigation. P—Water diverted by means of pumping. G—Water diverted by gravity. S—Stored Water.

Condition of System Topography River Basin

Adequate Supply: Yes No Explain

Remarks

Also in: Plat No. Twp. Rge.	Plat No. Twp. Rge.	Plat No. Twp. Rge.
Plat No. Twp. Rge.	Plat No. Twp. Rge.	Plat No. Twp. Rge.

Information From:

Field Survey

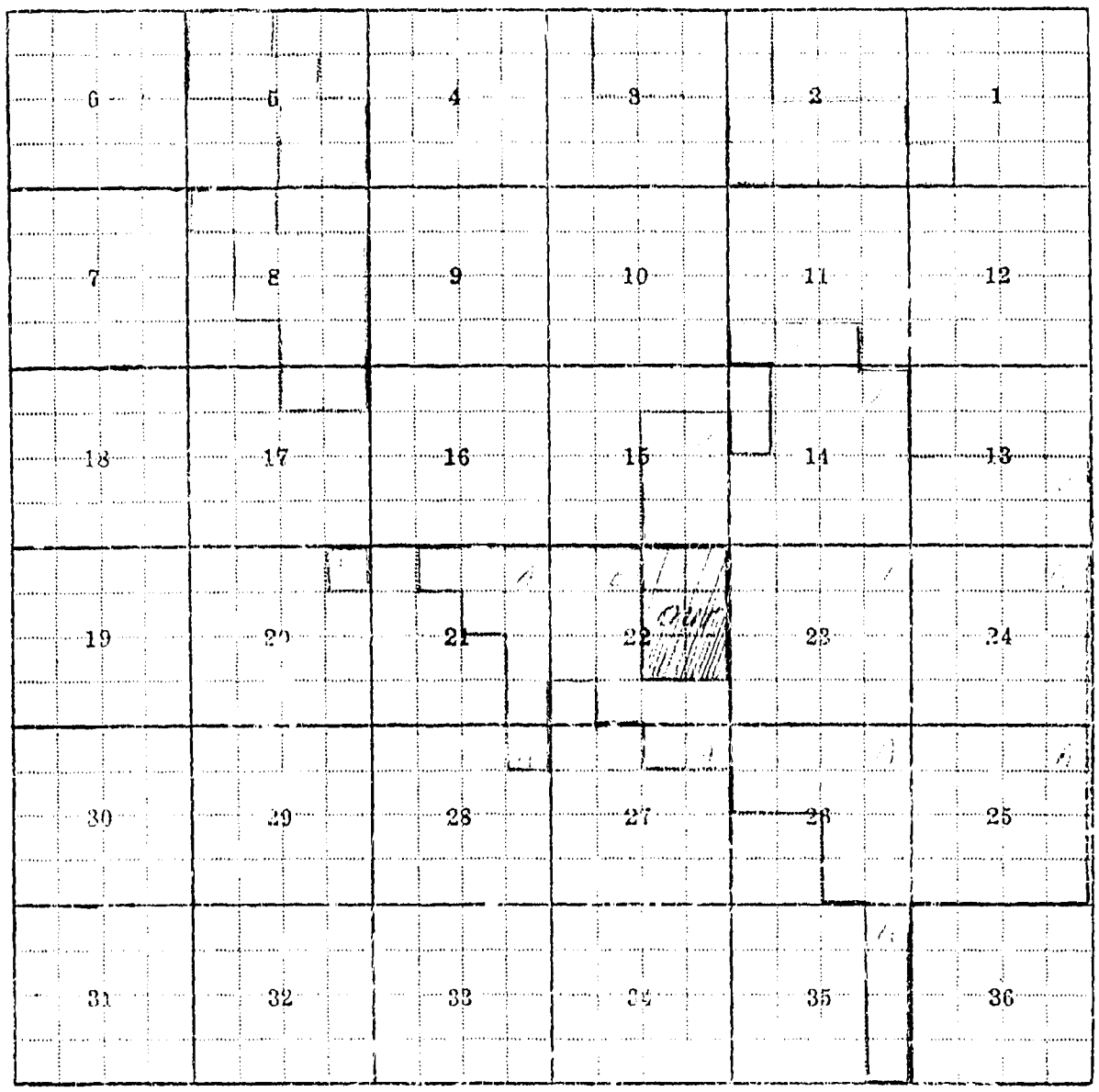

11-C, 13-C, 14-A, 15-C, 21-[illegible], 22-B, 23-A, 24-A, 25-A, 26-A, 27-A, 28-A, 35-A.
1-C, 2-B, 3-A, 5-B, 7-B, 17-A, 29-[illegible].

F-1-A 3M 9-55

County Lewis and Clark

Form Checked: Date 12-3-57

By Clint Furuholmen

STATE OF MONTANA
STATE ENGINEERS OFFICE
Water Resources Survey

T. 21N R. 7W. Plat No. 7

Photo No. 4-(2)

Legal Land Owner Leo G. Zimmer

Address: Augusta, Montana

Operator Same

Address:

Water is derived by: 1. Private System, 2. Ditch Company, 3. State Project, 4. Federal Project, 5. Irrigation District

If under Ditch Company, Irrigation District, or Government Project, state the number of shares or inches, acre feet, as the case may be in said system

App. No. Decree No.	NAME OF APPROPRIATOR TO WHOM DECREED	NAME OF STREAM	Date App. Date Priority	Miner's Inches	In Use	NAME OF DITCH (Water Delivered By)	No.	R/F	P/G/S	Present Irr. Acres	Irrigable Acres
A-1034	Bakhals, H.	Unnamed Springs	6-17-90	160		Stock Water					
	NO IRRIGATION										

NOTE: R—Denotes Regular Irrigation. F—Flood Irrigation. P—Water diverted by means of pumping. G—Water diverted by gravity. S—Stored Water.

Condition of System Topography River Basin

Adequate Supply Yes No Explain

Remarks

Also in:								
Plat No.	Twp.	Rge.	Plat No.	Twp.	Rge.	Plat No.	Twp.	Rge.
Plat No.	Twp.	Rge.	Plat No.	Twp.	Rge.	Plat No.	Twp.	Rge.

Information From:

Leo Zimmer

6	5	4	3	2	1
7	8	9	10	11	12
18	17	16	15	14	13
19	20	21	22	23	24
30	29	28	27	26	25
31	32	33	34	35	36

30-B, 31-A, 32-B

8
T21N-R6

F I A 3M 9-55

County Lewis and Clark

STATE OF MONTANA
STATE ENGINEERS OFFICE
Water Resources Survey

T. 21N R. 06 Plat No. 6

Form Checked: Date 9-12-56

Photo No. BB 51-109

By Clint Furuholmen

Legal Land Owner Alvin & Laura A. Austin Address Augusta, Montana

Operator Harold N. Knudson (Buying) Address Augusta, Montana

Water is delivered by: 1 Private System, 2 Ditch Company, 3 State Project, 4 Federal Project, 5 Irrigation District

If under Ditch Company, Irrigation District, or Government Project, state the number of shares or inches, acre feet, as the case may be in said system

App. No. Decree No.	NAME OF APPROPRIATOR TO WHOM DECREED	NAME OF STREAM	Date App. Date Priority	Miner's Inches	In Use	NAME OF DITCH (Water Delivered By)	No.	R/F	P/G/S	Present Irr. Acres	Irrigable Acres
D-183	Catherine M. Beecher	No. Fk. Sun River	--1885--	63.84	63.84	Beecher Ditch	1	R	G	12	0
D-184	Elizabeth Kirkaldie	No. Fk. Sun River	--1885--	40	40	Pumps & Sprinkler	1	R	P/G*	127	0

NOTE: R—Denotes Regular Irrigation. F—Flood Irrigation. P—Water diverted by means of pumping. G—Water diverted by gravity. S—Stored Water.

Condition of System Good Topography River Bottom & Bench River Basin Missouri River--N.F. Sun River

Adequate Supply: Yes X No Explain

Remarks *Sprinkler. Pumps from springs and slough for field in Sec. 17 & 20

Also in: Plat No.	Twp.	Rge.	Plat No.	Twp.	Rge.	Plat No.	Twp.	Rge.
Plat No.	Twp.	Rge.	Plat No.	Twp.	Rge.	Plat No.	Twp.	Rge.

Information From:
Harold N. Knudson

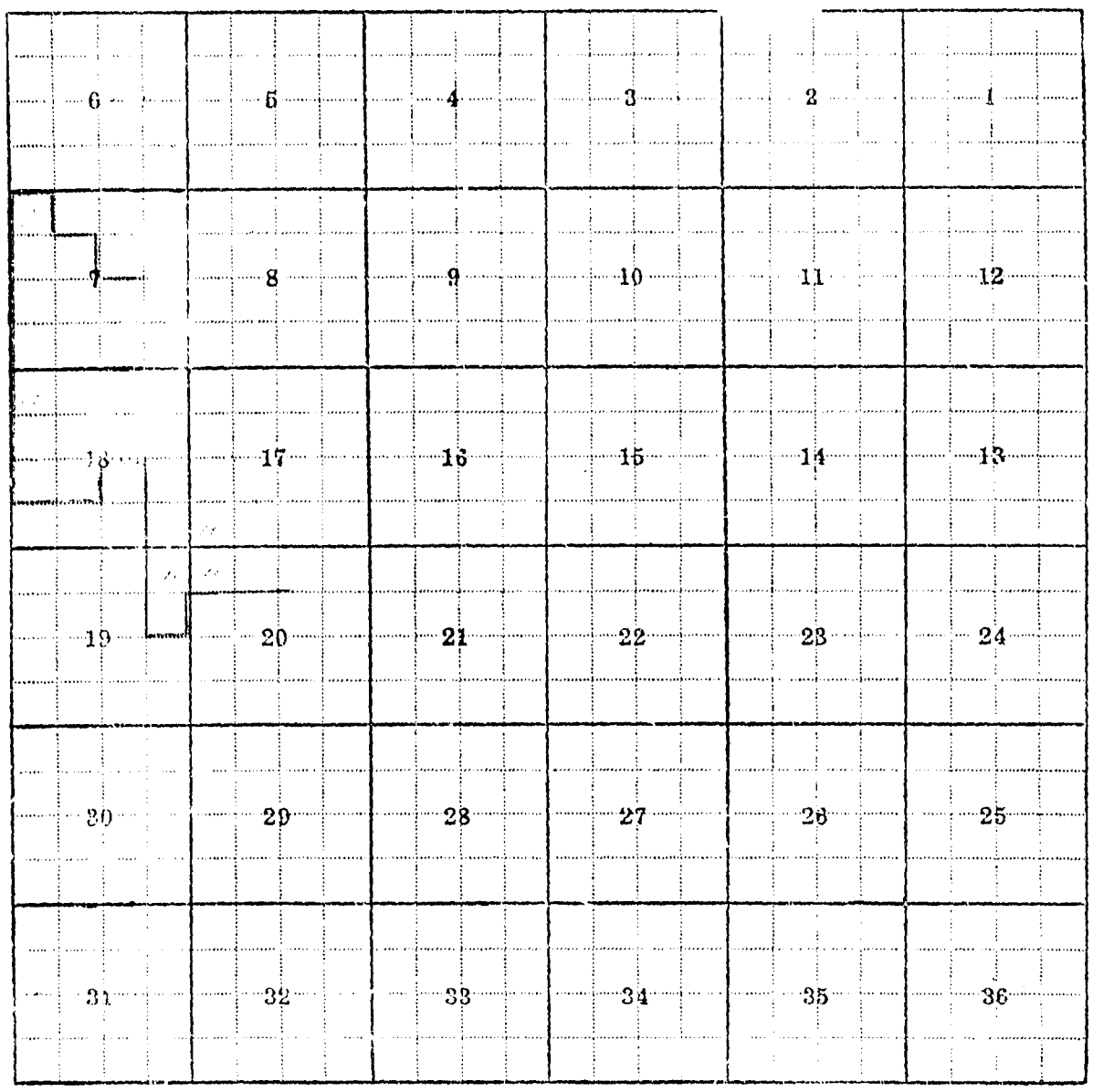

7-C, 17-[illegible], 18-A, 19-A, 20-A.

FI A 3M 9 55

County Lewis and Clark

Farm Checked: Date 1-3-57

By D. Paulint & Furuholmen

Legal Land Owner Chris & Antonia Burgmaier

Operator Morris Bros. (Lessee)

STATE OF MONTANA
STATE ENGINEERS OFFICE
Water Resources Survey

T. 21N R. 9W Plat No. 8

Photo No. FR 51-88

Address Great Falls, Montana

Address Augusta, Montana

Water is delivered by: 1 Private System, 2 Ditch Company, 3 State Project, 4 Federal Project, 5 Irrigation District

If under Ditch Company, Irrigation District, or Government Project, state the number of shares or inches, acre feet, as the case may be in said system

App. No. Decree No.	NAME OF APPROPRIATOR TO WHOM DECREED	NAME OF STREAM	Date App. Date Priority	Miner's Inches	In Use	NAME OF DITCH (Water Delivered By)	No.	R/F	P/G/S	Present Irr. Acres	Irrigable Acres
D-104-A	W. H. Warden	No. Fk. Sun River	12-5-90	80	80	Warden Ditch	1	R.	G	9	0

NOTE: R—Denotes Regular Irrigation. F—Flood Irrigation. P—Water diverted by means of pumping. G—Water diverted by gravity. S—Stored Water.

Condition of System Good Topography River Bottom River Basin Missouri River-N.F. Sun River

Adequate Supply: Yes X No Explain

Remarks

Also in:					
Plat No. 7	Twp. 21N	Rge. 7W	Plat No.	Twp.	Rge.
Plat No.	Twp.	Rge.	Plat No.	Twp.	Rge.

Information From

Field Survey

6	5	4	3	2	1
7	8	9	10	11	12
18	17	16	15	14	13
19	20	21	22	23	24
30	29	28	27	26	25
31	32	33	34	35	36

6-B, 7-B

F 1 A 3M 9-55

County Lewis and Clark

Farm Checked. Date 9-12-56

By Clint Furnholmen

STATE OF MONTANA

STATE ENGINEERS OFFICE

Water Resources Survey

Form 3

T. 21N R. 6W Plat No. 8

Photo No. BB 51-109

Legal Land Owner E. E. Risley Address

Operator Same Address

Water is delivered by: 1. Private System, 2. Ditch Company, 3. State Project, 4. Federal Project, 5. Irrigation District

If under Ditch Company, Irrigation District, or Government Project, state the number of shares or inches, acre feet, as the case may be in said system

App. No. Decree No.	NAME OF APPROPRIATOR TO WHOM DECREED	NAME OF STREAM	Date App. Date Priority	Miner's Inches	In Use	NAME OF DITCH (Water Delivered By)	No.	R/F	P/G/S	Present Irr. Acres	Irrigable Acres
A-1099	Hammond, Frank M.	Unnamed Springs	12-1-11	25	No						
	NO IRRIGATION										

NOTE: R—Denotes Regular Irrigation. F—Flood Irrigation. P—Water diverted by means of pumping. G—Water diverted by gravity. S—Stored Water.

Condition of System Topography River Bottom River Basin

Adequate Supply: Yes No. Explain

Remarks

Also in: Plat No.	Twp.	Rge.	Plat No.	Twp.	Rge.	Plat No.	Twp.	Rge.
Plat No.	Twp.	Rge.	Plat No.	Twp.	Rge.	Plat No.	Twp.	Rge.

Information From:

Harold N. Knudson

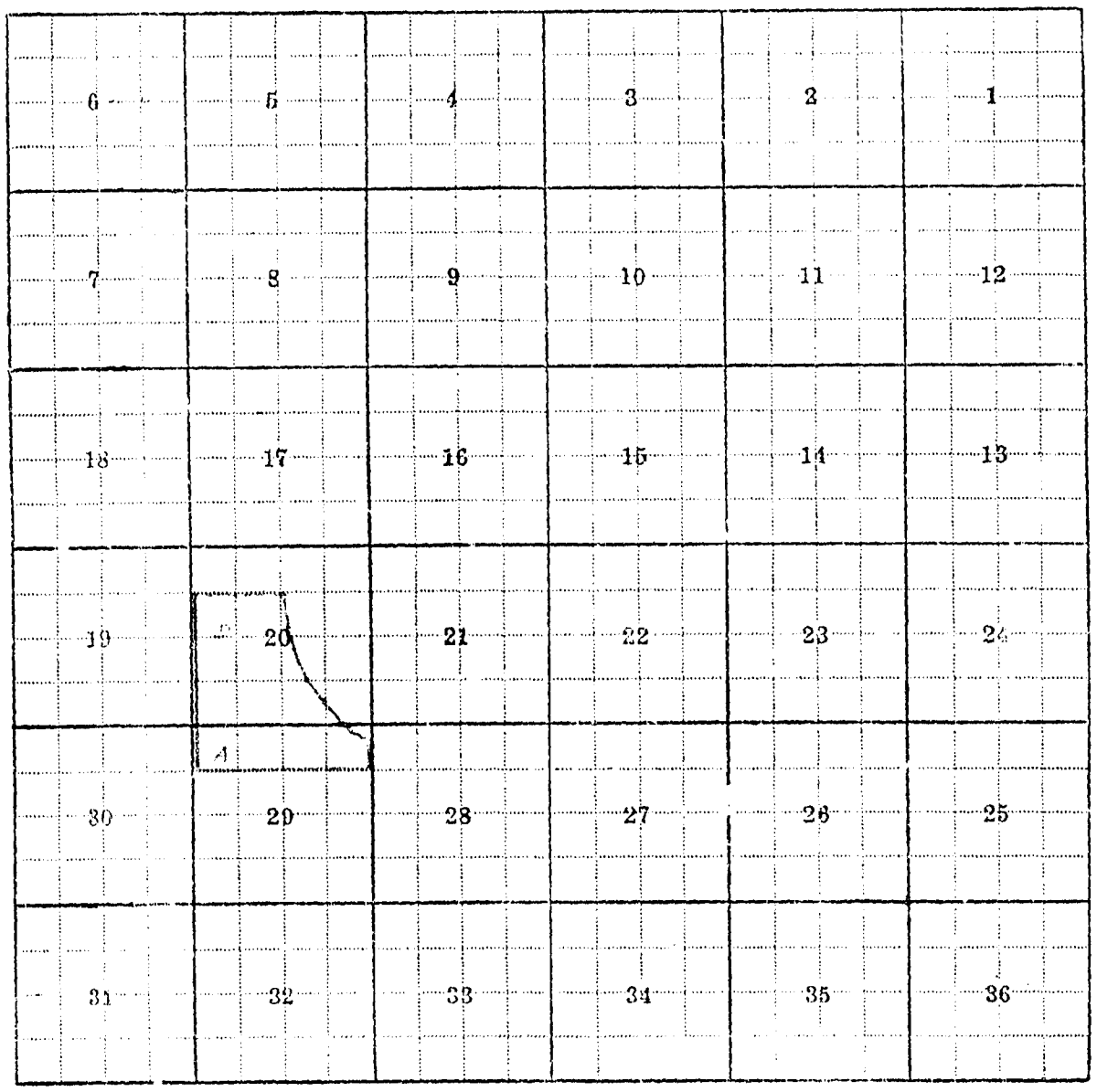
6
5
4
3
2
1
7
8
9
10
11
12
18
17
16
15
14
13
19
20
21
22
23
24
30
29
28
27
26
25
31
32
33
34
35
36

20-B, 29-A.

F-1-A 3M 9-55

County Lewis and Clark

STATE OF MONTANA
STATE ENGINEERS OFFICE
Water Resources Survey

T.21N R.06 Plat No. 3

Farm Checked: Date Sept. 1954

Photo No 47-103

By Clint Furuholmen

Legal Land Owner United States of America Address

Operator Address

Water is delivered by: 1. Private System 2. Ditch Company, 3. State Project, 4. Federal Project, 5. Irrigation District

If under Ditch Company, Irrigation District, or Government Project, state the number of shares or inches, acre feet as the case may be in said system

App. No. Decree No.	NAME OF APPROPRIATOR TO WHOM DECREED	NAME OF STREAM	Date App. Date Priority	Miner's Inches	In Use	NAME OF DITCH (Water Delivered By)	No.	R/F	P/G/S	Present Irr. Acres	Irrigable Acres
D-251	U. S. A.	Willow Creek	7-1-03	84							
		NO IRRIGATION									

NOTE: R—Denotes Regular Irrigation. F—Flood Irrigation. P—Water diverted by means of pumping. G—Water diverted by gravity. S—Stored Water.

Condition of System Topography River Basin

Adequate Supply: Yes No Explain

Remarks

Also in: Plat No. Twp. Rge.	Plat No. Twp. Rge.	Plat No. Twp. Rge.
Plat No. Twp. Rge.	Plat No. Twp. Rge.	Plat No. Twp. Rge.

Information From:

Field Survey

6	5	4	3	2	1
7	8	9	10	11	12
18	17	16	15	14	13
19	20	21	22	23	24
30	29	28	27	26	25
31	32	33	34	35	36

26-A, 17-B, 19-P, 30-A.

9
T21N-R5W

F-1-A 3M 3-55

County Lewis and Clark

STATE OF MONTANA
STATE ENGINEERS OFFICE
Water Resources Survey
Section 3

T. 21N R. 5W. Plat No. 9

Farm Checked Date 9-14-56

Photo No. 56-77

By Vaughn Chadbourne

Legal Land Owner Anna E. Duerr Address

Operator Albert J. Miller (Buying) Address Augusta, Montana

Water is delivered by: 1 Private System, 2 Ditch Company, 3 State Project, 4 Federal Project, 5 Irrigation District

If under Ditch Company, Irrigation District, or Government Project, state the number of shares or inches, acre feet, as the case may be in said system

App. No. Decree No.	NAME OF APPROPRIATOR TO WHOM DECREED	NAME OF STREAM	Date App. Date Priority	Miner's Inches	In Use	NAME OF DITCH (Water Delivered By)	No.	R/F	P/G/S	Present Irr. Acres	Irrigable Acres
D-215	Clara C. Woods	So. Fk. Sun River	4-1-80	300	300	Woods Ditch	1	R	G	4	0

NOTE: R—Denotes Regular Irrigation. F—Flood irrigation. P—Water diverted by means of pumping. G—Water diverted by gravity. S—Stored Water.

Condition of System Good Topography River Bottom and 1st Bench River Basin Missouri ---S. F. Sun River

Adequate Supply: Yes x No Explain

Remarks

Also in: Plat No 14 Twp. 20N Rge. 5W	Plat No Twp Rge	Plat No Twp Rge
Plat No Twp Rge	Plat No Twp Rge	Plat No Twp Rge

Information From:
Albert J. Miller

6	5	4	3	2	1
7	8	9	10	11	12
18	17	16	15	14	13
19	20	21	22	23	24
30	29	28	27	26	25
31	32	33	34	35	36

31-A

10

T20N-R9W

F I A 3M 9 55

County Lewis and Clark

STATE OF MONTANA

STATE ENGINEERS OFFICE

Water Resources Survey

T. 20N R. 9W. Plat No. 10

Field Checked Date September, 1960

Photo No. 51-40

By Grant Furnholmen

Legal Land Owner Home Head Entry Survey 714) Mary L. Cobb Address Augusta, Montana

Operator Address

Water delivered by: 1 Private System, 2 Ditch Company, 3 State Project, 4 Federal Project, 5 Irrigation District

If under Ditch Company, Irrigation District, or Government Project, state the number of shares or inches, acre feet, as the case may be in said system

App. No. Decree No.	NAME OF APPROPRIATOR TO WHOM DECREED	NAME OF STREAM	Date App. Date Priority	Miner's Inches	In Use	NAME OF DITCH (Water Delivered By)	No.	R/F	P/G/S	Present Irr. Acres	Irrigable Acres
A-[illegible]	Hudson, Jos.	Hudson Creek	10-16-20	[illegible]	[illegible]						
A-[illegible]136	Burckert, Henry	Schaffer Creek	9-13-20	50	[illegible]						

NOTE: R—Denotes Regular Irrigation. F—Flood Irrigation. P—Water diverted by means of pumping. G—Water diverted by gravity. S—Stored Water.

Condition of System Topography River Basin

Adequate Supply: Yes No Explain

Remarks

Also in	Plat No.	Twp.	Rge.	Plat No.	Twp.	Rge.	Plat No.	Twp.	Rge.
	Plat No.	Twp.	Rge.	Plat No.	Twp.	Rge.	Plat No.	Twp.	Rge.

Information From:

Field Survey

6	5	4	3	2	1
7	8	9	10	11	12
18	17	16	15	14	13
19	20	21	22	23	24
30	29	28	27	26	25
31	32	33	34	35	36

25-A, 26-A, 36-B,

F I A 3M 9-55

County Lewis and Clark

STATE OF MONTANA
STATE ENGINEERS OFFICE
Water Resources Survey
Division 3

T.20N R. 9W Plat No. 10

Form Checked Date September, 1956

Photo No. 51-41

By Clint Furuholmen

Legal Land Owner (Homestead Entry Survey 717) John F. Arps (1940 owner) Address Augusta, Montana

Operator Address

Water is delivered by: 1. Private System, 2. Ditch Company, 3. State Project, 4. Federal Project 5. Irrigation Dist.

If under Ditch Company, Irrigation District, or Government Project, state the number of shares or inches, acre feet, as the case may be in said system

App. No. Decree No.	NAME OF APPROPRIATOR TO WHOM DECREED	NAME OF STREAM	Date App. Date Priority	Miner's Inches	In Use	NAME OF DITCH (Water Delivered By)	No.	R/F	P/G/S	Present Irr. Acres	Irrigable Acres
A-807	Gottfried, Irving	McCarthy Creek	5-1-17	100	No						
		NO IRRIGATION									

NOTE: R—Denotes Regular Irrigation. F—Flood Irrigation. P—Water diverted by means of pumping. G—Water diverted by gravity. S—Stored Water.

Condition of System Topography River Basin

Adequate Supply: Yes No Explain

Remarks

Also in: Plat No.	Twp.	Rge.	Plat No.	Twp.	Rge.	Plat No.	Twp.	Rge.
Plat No.	Twp.	Rge.	Plat No.	Twp.	Rge.	Plat No.	Twp.	Rge.

Information From:

Field Survey

6	5	4	3	2	1
7	8	9	10	11	12
18	17	16	15	14	13
19	20	21	22	23	24
30	29	28	27	26	25
31	32	33	34	35	36

F I A 3M 9 55

County Lewis and Clark

Farm Checked Date September, 1956

By Clint Furuholmen

STATE OF MONTANA

STATE ENGINEERS OFFICE

Water Resources Survey

Section 3

T 20N R 9E Plat No. 10

Photo No. 51-40

Legal Land Owner Homestead Entry Survey 7809 Montana Fish and Game Dept. Address: Helena, Montana

Operator Address

Water is deliverd by: 1 Private System. 2 Ditch Company. 3 State Project. 4 Federal Project. 5 Irrigation District

If under Ditch Company, Irrigation District, or Government Project, state the number of shares or inches, acre feet, as the case may be in said system

App. No. Decree No.	NAME OF APPROPRIATOR TO WHOM DECREED	NAME OF STREAM	Date App. Date Priority	Miner's Inches	In Use	NAME OF DITCH (Water Delivered By)	No.	F/F	P/G	S	Present Irr. Acres	Irrigable Acres
A-654	Hudson, Jos.	Hudson Creek	10-16-20	10								

NOTE: R—Denotes Regular Irrigation. F—Flood Irrigation. P—Water diverted by means of pumping. G—Water diverted by gravity. S—Stored Water.

Condition of System Topography River Basin

Adequate Supply: Yes No Explain

Remarks

Also in: Plat No. Twp. Rge.	Plat No. Twp. Rge.	Plat No. Twp. Rge.	Information From:
Plat No. Twp. Rge.	Plat No. Twp. Rge.	Plat No. Twp. Rge.	Field Survey

6	5	4	3	2	1
7	8	9	10	11	12
18	17	16	15	14	13
19	20	21	22	23	24
30	29	28	27	26	25
31	32	33	34	35	36

25-B, 30-A.

11

T20N-R8W

F 1-A 2M-9-55

County Lewis and Clark

Farm Checked: Date 1-4-57

By J. Poulliot & C. Furnheimer

STATE OF MONTANA
STATE ENGINEERS OFFICE
Water Resources Survey
Section 3

T.20N. R. 8W. Plat No. 11

Photo No. CO. -49-23, 49-25, 49-26, 53-99, 51-37, 51-38, and 51-39.

Legal Land Owner Mary L. Cobb Address

Operator A. B. Cobb, Jr. Address Augusta, Montana

Water is delivered by: 1 Private System, 2 Ditch Company, 3 State Project, 4 Federal Project, 5 Irrigation District

If under Ditch Company, Irrigation District, or Government Project, state the number of shares or inches, acre feet, as the case may be in said system

App. No. Decree No.	NAME OF APPROPRIATOR TO WHOM DECREED	NAME OF STREAM	Date App. Date Priority	Miner's Inches	In Use	NAME OF DITCH (Water Delivered By)	No.	R/F	P/G/S	Present Irr. Acres	Irrigable Acres
A-318	Gasswan, Emma	Cut Rock Creek	6-2-19	35		Stock Water					
A-317	Nett, Annie E.	McCarter Creek	4-15-93	200	No						
A-2065	Willard, John A.	Unnamed Lakes and Reservoirs	1-10-10	200		Stock Water					
A-2066	Woods, John J.	Unnamed Lakes & Res.	3-29-04	100		Stock Water					
D-130	Nett, Anna E.	Cut Rock Creek	6-1-94	13	No						
D-169	Nett, Anna E.	Furman Creek	6-1-91	40	No.						
D-267	Nett, Anna E.	Little Willow Creek	6-1-95	40	No						
D-165	Ford, Henry	Ford Creek	6-1-88	200	230	Ford-Beach Ditch				0	196
D-166	Ford, Joseph	Ford Creek	6-1-88	200	200						
D-268	Nett, Anna E.	Little Willow Creek	6-1-95	40	No						
D-265	Anderson, E. S.	Little Willow Creek	4-17-91	40	40	Cobb Ditch	1	R	G	46	0
D-120	Anderson, E. S.	Breed Creek	5-16-92	40	No						
D-253	Ford, Joseph	Willow Creek	6-15-84	200	No						
D-246	Willard, John A.	Willow Creek	4-[illegible]-1880	116	No						
D-251	Willard, John A.	Willow Creek	5-27-89	100	100	Cobb Ditch	1	R	G	322	0

NOTE: R—Denotes Regular Irrigation. F—Flood Irrigation. P—Water diverted by means of pumping. G—Gravity. S—Stored Water.

Condition of System Good Topography Creek Bottom & Bench

Adequate Supply: Yes X No Explain

Remarks He cleaned the Ford-Beach Ditch from head to county road.
Plands to spill water down Breed Creek to fill Anderson Lake.
Has 100 a. f. supplemental water in Nelson Water Users' Association.

Missouri River--(Sun River--Little Willow Cr.-- Willow Cr.--Ford Cr.-- Smith Creek.)

Also in: Plat No. 6 Twp. 21N Rge. 8W.	Plat No. Twp. Rge.	Plat No. Twp. Rge.	Information From:
Plat No. 17 Twp. 19N Rge. 8W.	Plat No. Twp. Rge.	Plat No. Twp. Rge.	A. B. Cobb, Jr.

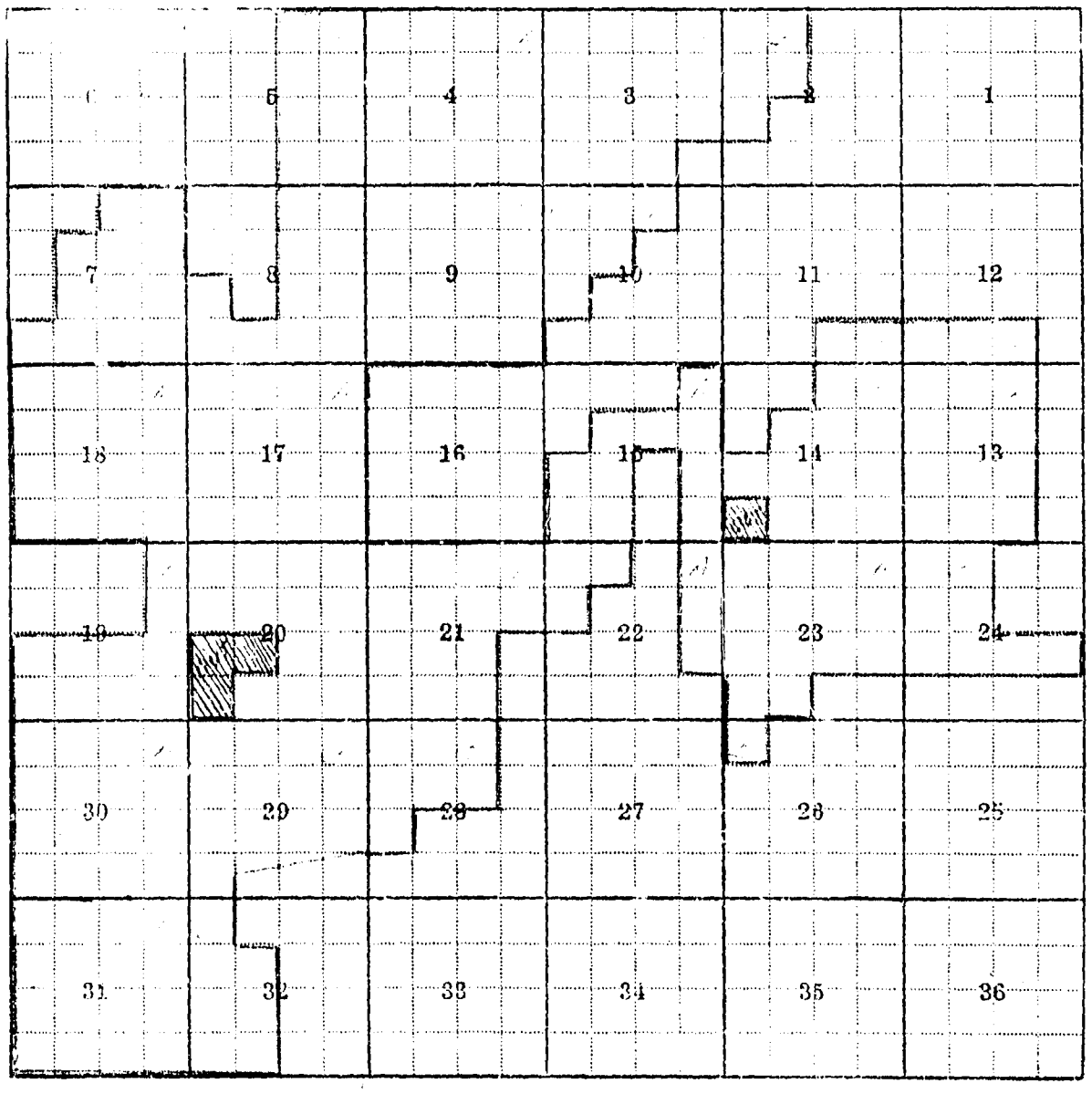

2-B, 3-A, 4-A, 5-A, 7-A, 8-A, 9-A, 10-B, 11-C, 12-B, 13-B, 14-A, 15-A, 17-A, 18-A, 19-A, 20-A, 21-A, 22-A, 23-A, 24-A, 26-B, 28-B, 29-A, 30-A, 31-A, 32-B.

F-1-A 3M 9-55

County Lewis and Clark

Farm Checked: Date 5-30-56

By Clint Furuholmen

STATE OF MONTANA
STATE ENGINEERS OFFICE
Water Resources Survey
Section 3

T. 20N R. 3W Plat No. 11

Photo No BB--51-33, 51-34, 51-35, 51-36

Legal Land Owner J. B. Long & Co. Address Great Falls, Montana

Operator "Tot" Nett (Foreman) Address Augusta, Montana

Water is delivered by:- 1 Private System, 2 Ditch Company, 3 State Project, 4 Federal Project, 5 Irrigation District

If under Ditch Company, Irrigation District, or Government Project, state the number of shares or inches, acre feet, as the case may be in said system

App. No. Decree No.	NAME OF APPROPRIATOR TO WHOM DECREED	NAME OF STREAM	Date App. Date Priority	Miner's Inches	In Use	NAME OF DITCH (Water Delivered By)	No.	R/F	P/G/S	Present Irr. Acres	Irrigable Acres
D-162	Elizur Beach	Ford Creek	3-31-72	100	100	Beach Ditch	1	R	G)		
D-163	Elizur Beach	Ford Creek	6-1-79	500	500	" "	1	R	G)	127	0
D-164	Elizur Beach	Ford Creek	6-1-88	1 000	1 000	" "	1	F	G)		
D-208	Elizur Beach	S.F. Sun R. (Smith C.)	5-1-72	100	100	Beach Ditch	1	R	G)		
D-218	Elizur Beach	S.F. Sun R. (Smith C.)	6-1-80	100	100	" "	1	R	G)	313	0

NOTE: R—Denotes Regular Irrigation. F—Flood Irrigation. P—Water diverted by means of pumping. G—Water diverted by gravity. S—Stored Water.

Condition of System Fair Topography Creek Bottom River Basin Missouri River---Ford Cr.
Adequate Supply: Yes x No Explain Smith Cr.---S. F. Sun River
Remarks

Also in: Plat No. 17 Twp. 19N Rge. 3W	Plat No. Twp. Rge.	Plat No. Twp. Rge.
Plat No. 12 Twp. 20N Rge. 7W	Plat No. Twp. Rge.	Plat No. Twp. Rge.

Information From:
"Tot" Nett

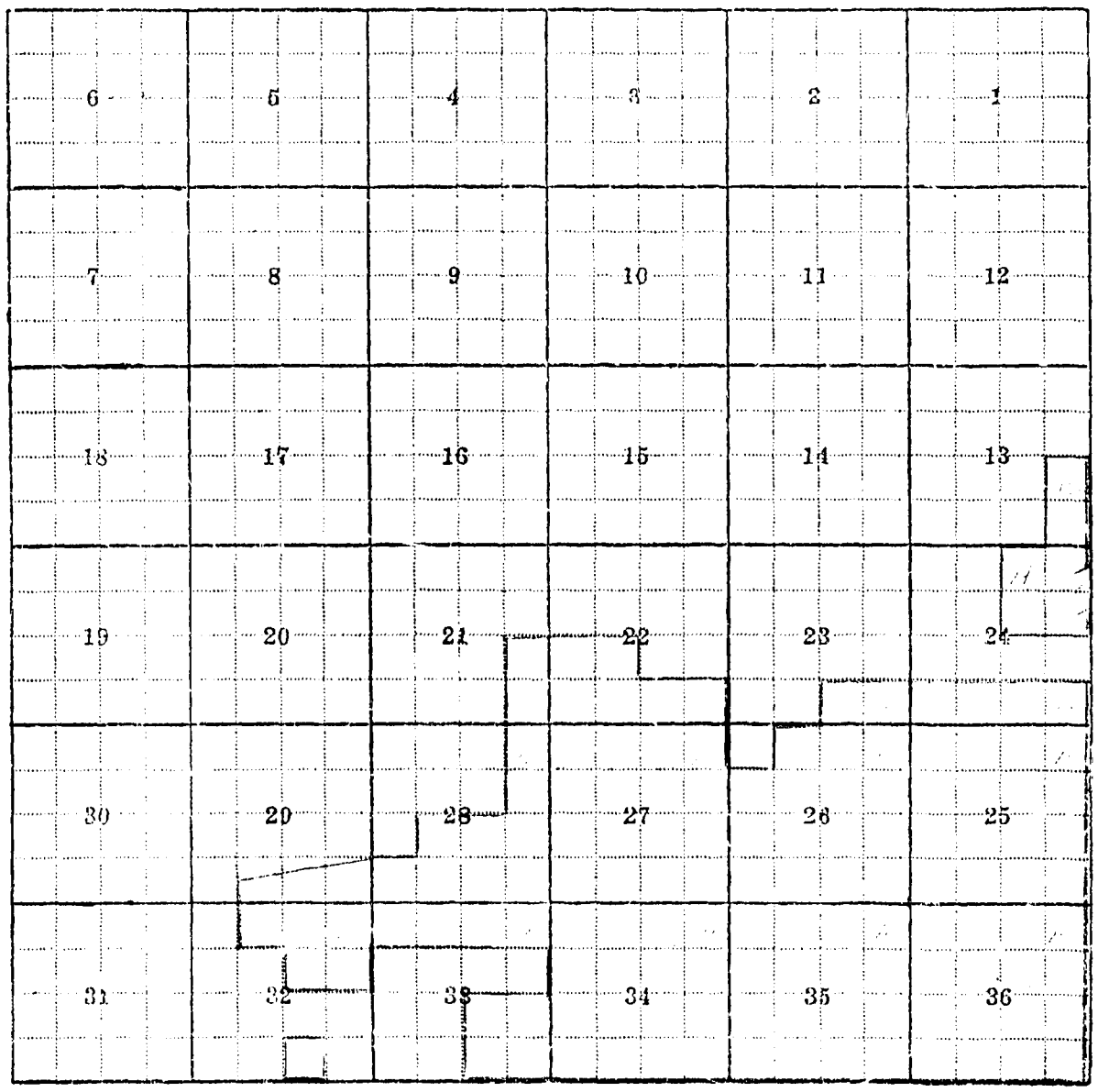

13-C, 21-B, 22-C, 23-B, 24-A, 25-A, 26-A, 27-A, 28-A, 29-B, 32-A, 33-A, 34-A, 35-A, 36-A.

F 1-A 3M-3-55

County Lewis and Clark

Farm Checked: Date 9-1-56

By Clint Furuhaimen

STATE OF MONTANA
STATE ENGINEERS OFFICE
Water Resources Survey

T. 20N R. 8W. Plat No. 11

Photo No. BB- 52-67

Legal Land Owner Ruth M. O'Brien Address

Operator Frank Warehime (Buying) Address: Augusta, Montana

Water is delivered by: 1 Private System, 2 Ditch Company, 3 State Project, 4 Federal Project, 5 Irrigation District

If under Ditch Company, Irrigation District, or Government Project, state the number of shares or inches, acre feet, as the case may be in said system

App. No. Decree No.	NAME OF APPROPRIATOR TO WHOM DECREED	NAME OF STREAM	Date App. Date Priority	Miner's Inches	In Use	NAME OF DITCH (Water Delivered By)	No.	R/F	P/G/S	Present Irr. Acres	Irrigable Acres
D-123	Thomas Barr	Barr Creek	6-1-84	40	40	Barr Ditch	1	R	G	55	6

NOTE: R—Denotes Regular Irrigation. F—Flood Irrigation. P—Water diverted by means of pumping. G—Water diverted by gravity. S—Stored Water.

Condition of System Fair Topography Creek Bottom River Basin Missouri River--- Barr Cr. Little Willow Creek

Adequate Supply: Yes x No Explain

Remarks Plans to buy a sprinkler system & pump from Barr Creek and possibly Little Willow Creek if he can get any water.

Also in: Plat No.	Twp.	Rge.	Plat No.	Twp.	Rge.	Plat No.	Twp.	Rge.
Plat No.	Twp.	Rge.	Plat No.	Twp.	Rge.	Plat No.	Twp.	Rge.

Information From:

Frank Warehime

6	5	4	3	2	1
7	8	9	10	11	12
18	17	16	15	14	13
19	20	21	22	23	24
30	29	28	27	26	25
31	32	33	34	35	36

I-A.

F-1-A 3M 9-55

County Lewis and Clark

Farm Checked Date 8-6-50

By Clint Furuhelmen

STATE OF MONTANA

STATE ENGINEERS OFFICE

Water Resources Survey

W.R.S. Form 3

T. 20N R. 3W Plat No. 1

Photo No. BB-52-67

BB-52-67

Legal Land Owner John A. Willard Address Augusta, Montana

Operator John and Chas. Geo. Willard Address Augusta, Montana

Water is delivered by: 1 Private System 2 Ditch Company 3 State Project 4 Federal Project 5 Irrigation Dist.

If under Ditch Company, Irrigation District, or Government Project, state the number of shares or inches, acre feet, as the case may be in said system

App. No. Decree No.	NAME OF APPROPRIATOR TO WHOM DECREED	NAME OF STREAM	Date App. Date Priority	Miner's Inches	In Use	NAME OF DITCH (Water Delivered By)	No.	R/F	P/G/S	Present Irr. Acres	Irrigable Acres
D-1-72	Ballanger, John S.	Little Willow Creek	--1904--	40	No						
D-252	Murphy, Ed J.	Willow Creek	--1883--	40	40	Nilan-Murphy-Woods D.	1	R	G		
D-264	Murphy, Ed J.	Willow Creek	--1890--	80	80	Cobb Ditch	1	R	G	28	0
D-265	Murphy, Ed J.	Willow Creek	5-11-93	11	11	Nilan-Murphy Ditch	1	R	G		
D-257	Ballanger, John S.	Little Willow Creek	--1885	10	No	Ballanger Ditch	1	R	G	0	24

NOTE: R—Denotes Regular Irrigation F—Flood Irrigation. P—Water diverted by means of pumping. G—Water diverted by gravity. S—Stored Water.

Condition of System Fair Topography Creek Bottom & Bench River Basin Missouri River--Little Willow Creek--Willow Creek--Sun River

Adequate Supply: Yes X No Explain

Remarks

Also in:	Plat No. 12	Twp. 20N	Rge. 7W	Plat No.	Twp.	Rge.	Plat No.	Twp. Rge.
	Plat No.	Twp.	Rge.	Plat No.	Twp.	Rge.	Plat No.	Twp. Rge.

Information From:

John A. & Chas. Willard

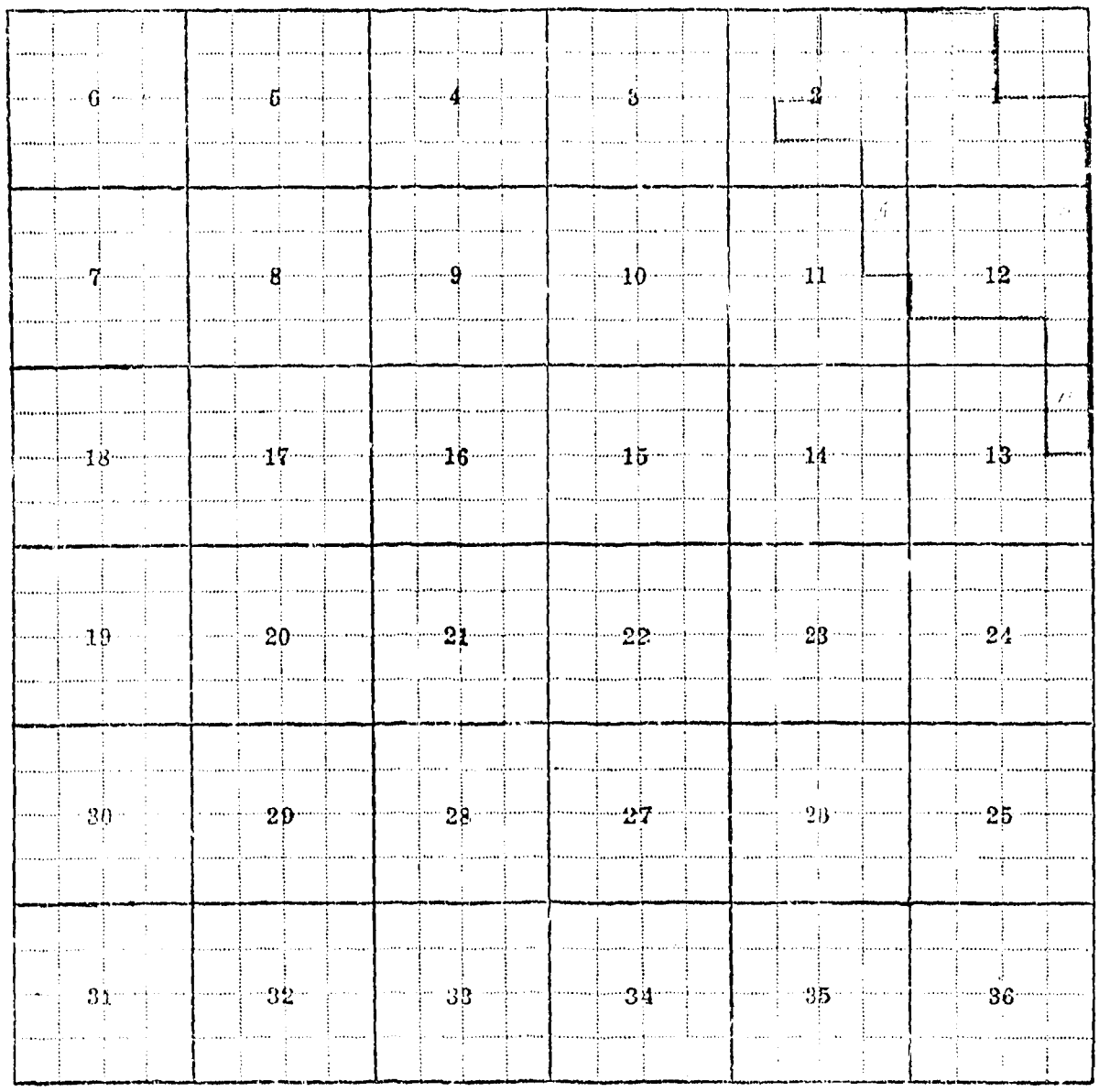

1-B, 2-A, 11-A, 12-A, 13-A.

12

T20N-R7W

F-1-A 3M 9-55

County Lewis and Clark

STATE OF MONTANA
STATE ENGINEERS OFFICE
Water Resources Survey

T20N R 7W Plat No 12

Farm Checked: Date 8-15-56

Photo No BR- 52-16

By Clint Furuholmen

Legal Land Owner Inez C. Bailey Address:

Operator Albert Schlepp (Renting) Address Augusta, Montana

Water is delivered by: 1 Private System, 2 Ditch Company, 3 State Project, 4 Federal Project, 5 Irrigation District

If under Ditch Company, Irrigation District, or Government Project, state the number of shares or inches, acre feet, as the case may be in said system

App. No. Decree No.	NAME OF APPROPRIATOR TO WHOM DECREED	NAME OF STREAM	Date App. Date Priority	Miner's Inches	In Use	NAME OF DITCH (Water Delivered By)	No.	R/F	P/G/S	Present Irr. Acres	Irrigable Acres
*D-230	Thomas Clark Co.	So. Fk. Sun River	9-15-86	100	80	Vaughn Ditch	1	R	G	60	0
A-535-A	S. W. C. B.	Ford Creek	8-22-50	#	**	Vaughn Ditch	3	R	G		
A-1276-A	S. W. C. B.	Smith Creek	8-22-50	#	**	Vaughn Ditch	3	R	G		

NOTE: R--Denotes Regular Irrigation. F--Flood Irrigation. P--Water diverted by means of pumping. G--Water diverted by gravity. S--Stored Water.

Condition of System Good Topography Bench River Basin Missouri River-- Smith Creek-

Adequate Supply: Yes No Explain So. Fk. Sun River

Remarks

* (Inez Bailey) Albert Schlepp - 80", Oscar Knuck - 20"

\# All Surplus

** May buy Nilan water and irrigate hillside west of buildings. Has 100 a. f. Nilan Supplemental

Also in: Plat No.	Twp.	Rge.	Plat No.	Twp.	Rge.	Plat No.	Twp.	Rge.
Plat No.	Twp.	Rge.	Plat No.	Twp.	Rge.	Plat No.	Twp.	Rge.

Information From:
Mrs. Albert Schlepp

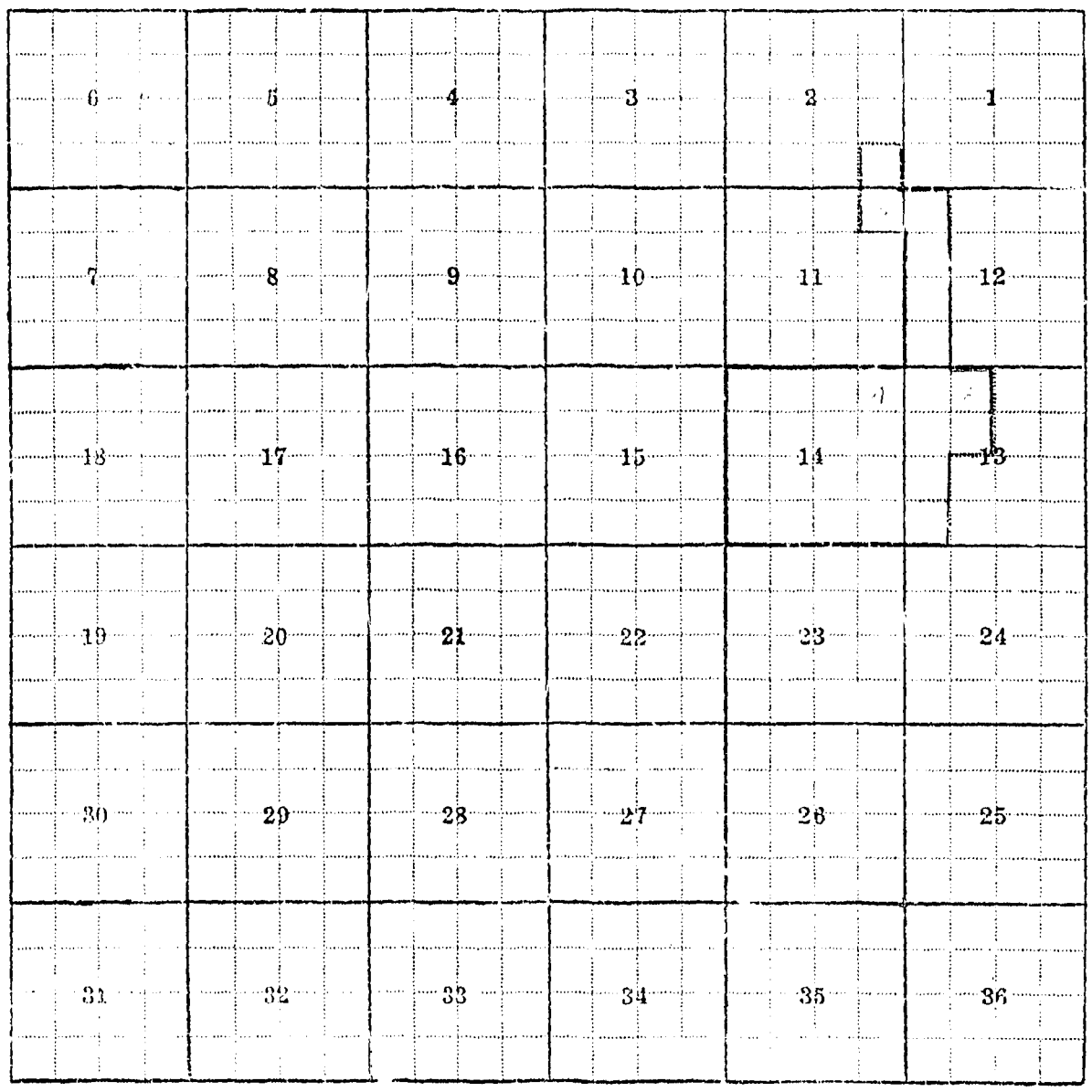

2-E, 11-A, 12-C, 13-B, 14-A.

F-1 A 3M 9-55

County Lewis and Clark

Farm Checked: Date 6-6-50

By Clint Fernholzen

STATE OF MONTANA

STATE ENGINEER'S OFFICE

Water Resources Survey

Section 3

T. 20N R. 7E Plat No. 12

Photo No. 2B 31-29, 31-30

Legal Land Owner Joseph and Helen Bohler Address Augusta, Montana

Operator Same Address

Water is delivered by: 1. Private System. 2. Ditch Company. 3. State Project. 4. Federal Project. 5. Irrigation District.

If under Ditch Company, Irrigation District, or Government Project, state the number of shares or inches, acre feet, as the case may be in said system.

App. No. Decree No.	NAME OF APPROPRIATOR TO WHOM DECREED	NAME OF STREAM	Date App. Date Priority	Miner's Inches	In Use	NAME OF DITCH (Water Delivered By)	No.	R/F	P/G/S	Present Irr. Acres	Irrigable Acres
D-143	Woolman Ranch & Sheep	DuBray (Elk) Creek	7-1-03	150**	40	Mosher-Bohler Ditch	1	F	G)	45	0
D-144	" " "	DuBray (Elk) Creek	5-31-03	150	150	" " "	1	F	G)		
D-200	" " "	S. F. Sun R. (Smith)	3-[illegible]	150*	30	Bohler Ditch	1	R	G	35	0
R-32	. . . . .	Nilan Lake				Florence Canal	3	R	G	10	0

NOTE: R—Denotes Regular Irrigation. F—Flood Irrigation. P—Water diverted by means of pumping. G—Water diverted by gravity. S—Stored Water.

Condition of System Good Topography Creek Bottom River Basin Missouri R. - Smith Cr. - Elk Cr.

Adequate Supply: Yes X No Explain Nilan Lake, S. F. Sun River

Remarks **Bohler 10" - - Mosher 110"

*Bohler 20" - - Mosher 130"

Also in: Plat No.	Twp.	Rge.	Plat No.	Twp.	Rge.	Plat No.	Twp.	Rge.
Plat No.	Twp.	Rge.	Plat No.	Twp.	Rge.	Plat No.	Twp.	Rge.

Information From:

Joe Bohler

6	5	4	3	2	1
7	8	9	10	11	12
18	17	16	15	14	13
19	20	21	22	23	24
30	29	28	27	26	25
31	32	33	34	35	36

34-6, 35-11, 23-9

F I A 3M-9 55

County Lewis and Clark

STATE OF MONTANA

STATE ENGINEERS OFFICE

Water Resources Survey

T. 20N R. 5W. Hat No. 12

Form Checked: Date 6-27-56

Photo No. BF-51-27

By Elton Forsholmen

Legal Land Owner Perry Alvin Converse

Address Augusta, Montana

Operator None

Address

Water is delivered by: 1 Private System 2 Ditch Company 3 State Project 4 Federal Project 5 Irrigation District

If under Ditch Company, irrigation District, or Government Project, state the number of shares or inches, acre feet, as the case may be in said system

App. No. Decree No.	NAME OF APPROPRIATOR TO WHOM DECREED	NAME OF STREAM	Date App. Date Priority	Miner's Inches	In Use	NAME OF DITCH (Water Delivered By)	No.	R/F	P/G/S	Present Irr. Acres	Irrigable Acres
D-142	Theodore Douglas, Est.	DuBray (Elk) Creek	1871	100	100	Converse-Anderson-Zimmer Ditch	1	R	G	121	0
A-235-A	S. W. C. B.	Ford Creek	8-22-70	*)	100 A. F.	Milan Reservoir					
A-1275-A	S. W. C. B.	Smith Creek	8-22-70	*)							

NOTE: R—Denotes Regular Irrigation. F—Flood Irrigation. P—Water diverted by means of pumping. G—Water diverted by gravity. S—Stored Water.

Condition of System: Fair Topography River Bottom and Bench River Basin Missouri R. - Elk Cr. - S. F. Sun River

Adequate Supply: Yes X No Explain

Remarks

Still Surplus.

Has 100 A. F. in Milan W. U. A. supplemental.

Also in: Plat No. 13 Twp. 20N Rge. 5W.	Plat No. Twp. Rge.	Plat No. Twp. Rge.
Plat No. Twp. Rge.	Plat No. Twp. Rge.	Plat No. Twp. Rge.

Information From:

Elton Converse

6	5	4	3	2	1
7	8	9	10	11	12
18	17	16	15	14	13
19	20	21	22	23	24
30	29	28	27	26	25
31	32	33	34	35	36

35-A.

F-1-A 3M 9-55

County Lewis and Clark

STATE OF MONTANA
STATE ENGINEERS OFFICE
Water Resources Survey
Schedule 3

T. 20N R. 7W. Plat No. 12

Form Checked: Date 6-19-56

Photo No. BB 51-27

By Clint Furuholmen

Legal Land Owner Henry W. Converse Address Augusta, Montana

Operator Same Address

Water is delivered by: 1. Private System. 2. Ditch Company. 3. State Project. 4. Federal Project. 5. Irrigation District.

If under Ditch Company, Irrigation District, or Government Project, state the number of shares or inches, acre feet, as the case may be in said system

App. No. Decree No.	NAME OF APPROPRIATOR TO WHOM DECREED	NAME OF STREAM	Date App. Date Priority	Miner's Inches	In Use	NAME OF DITCH (Water Delivered By)	No.	R/F	P/G/S	Present Irr. Acres	Irrigable Acres
A-1725	Evan S. Thomas	Unnamed Creek.	4-23-02	100		Stock Water					
	NO IRRIGATION										

NOTE: R—Denotes Regular Irrigation F—Flood Irrigation. P—Water diverted by means of pumping. G—Water diverted by gravity. S—Stored Water.

Condition of System Topography River Basin

Adequate Supply: Yes No Explain

Remarks

Also in: Plat No. 13 Twp. 20N Rge. 6E	Plat No. Twp. Rge.	Plat No. Twp. Rge.
Plat No. Twp. Rge.	Plat No. Twp. Rge.	Plat No. Twp. Rge.

Information From:

Henry & Margaret Converse

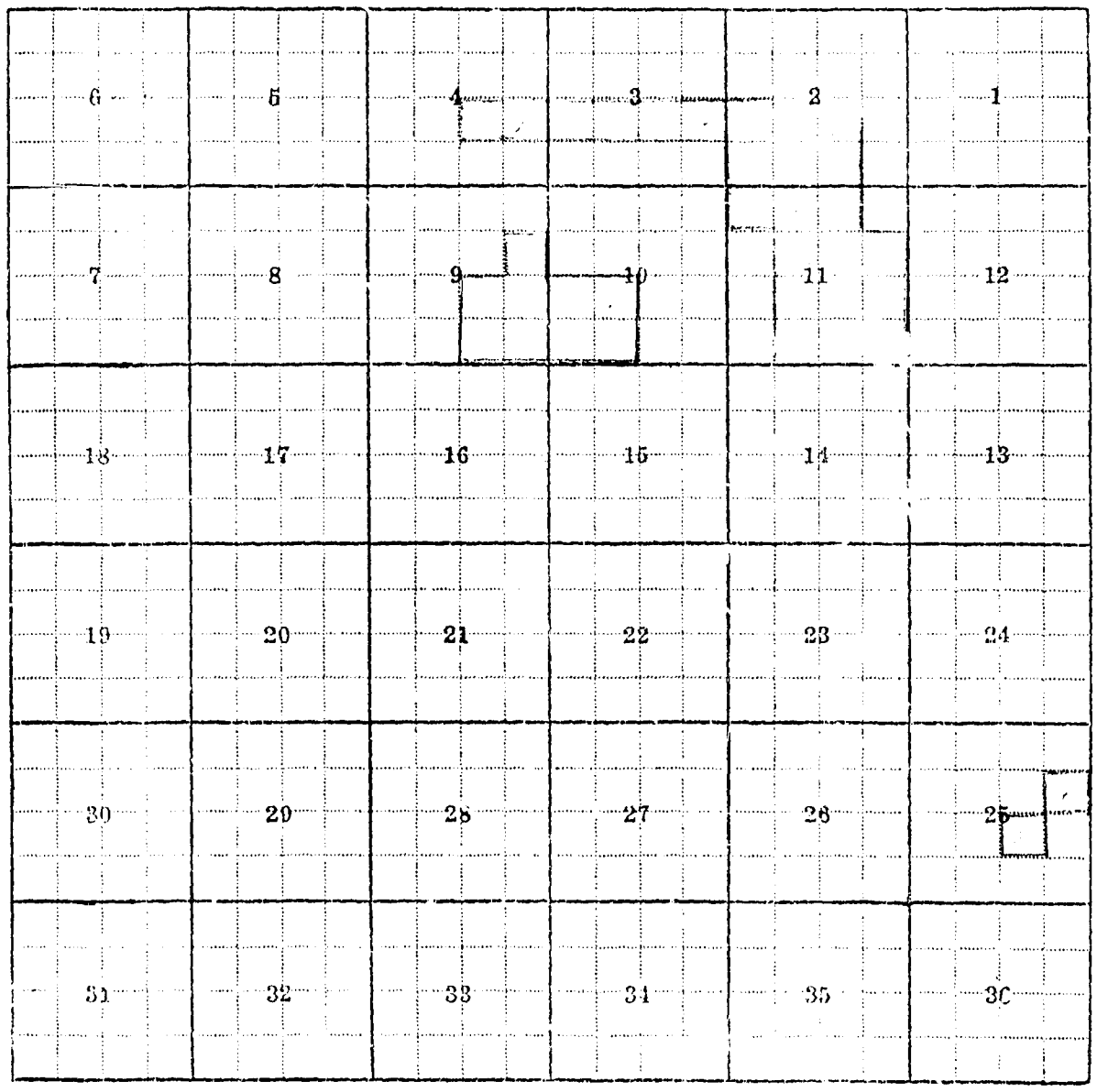

2-F, 3-E, 4-B, 9-C, 10-B, 11-B, 25-B.

F-1-A 3M-9-55

County Lewis and Clark

Form Checked: Date 12-5-

By Elent Furnishman

STATE OF MONTANA

STATE ENGINEERS OFFICE

Water Resources Survey

Section 3

T. 20N R. 7 Plat No. 12

Photo No. BS 51-27

Legal Land Owner Margaret Converse Address Augusta, Montana

Operator Henry Converse (Husband) Address

Water is delivered by: 1. Private System, 2. Ditch Company, 3. State Project, 4. Federal Project, 5. Irrigation District

If under Ditch Company, Irrigation District, or Government Project, state the number of shares or inches, acre feet, as the case may be in said system

App. No. Decree No.	NAME OF APPROPRIATOR TO WHOM DECREED	NAME OF STREAM	Date App. Date Priority	Miner's Inches	In Use	NAME OF DITCH (Water Delivered By)	No.	R/F	P/G/S	Present Irr. Acres	Irrigable Acres
6-233	William C. Sell	S. Fk. Sun River	6-1-87	10	No						
		NO IRRIGATION									

NOTE: R—Denotes Regular Irrigation. F—Flood Irrigation. P—Water diverted by means of pumping. G—Water diverted by gravity. S—Stored Water.

Condition of System Topography River Bottom & Bench River Basin Missouri River

Adequate Supply: Yes No Explain

Remarks

Also in: Plat No.	Twp.	Rge.	Plat No.	Twp.	Rge.	Plat No.	Twp.	Rge.
Plat No.	Twp.	Rge.	Plat No.	Twp.	Rge.	Plat No.	Twp.	Rge.

Information From:

Henry & Margaret Converse

6	5	4	3	2	1
7	8	9	10	11	12
18	17	16	15	14	13
19	20	21	22	23	24
30	29	28	27	26	25
31	32	33	34	35	36