6	5	4	3	2	1
7	8	9	10	11	12
18	17	16	15	14	13
19	20	21	22	23	24
30	29	28	27	26	25
31	32	33	34	35	36

Land Ownership

37
T.28N-R.3E

F-1-A

County Liberty

STATE OF MONTANA
WATER CONSERVATION BOARD
Water Resources Survey

T. 28N R. 3E Plat No. 37

Farm Checked: Date 4-17-68

Photo No. 1GG-84, 1GG-86, 1GG-37

By J. Rehbein

Legal Land Owner Bertha & Donald E. Cheek, et al Address

Operator Marvin & Donald Cheek Address Ledger, Montana

Water is delivered by:— 1. Private System; 2. Ditch Company; 3. State Project; 4. Federal Project; 5. Irrigation District

App. No. Decree No.	NAME OF APPROPRIATOR TO WHOM DECREED	NAME OF STREAM	Date App. Date Priority	Miner's Inches	In Use	NAME OF DITCH (Water Delivered By)	No.	R/F	Present Irr. Acres	Irrigable Acres
3-329	Melchior Holzner	Coulee in Sec. 2	7-23-00	40	No					
(Chouteau)		Coulee in Sec. 11	7-23-00	40	No					
		T. 28N - R. 3E								

NOTE: R—Denotes Regular Irrigation. F—Flood Irrigation.

Adequate Supply: Yes ..... No ..... Explain .....

Remarks .....

River Basin Marias

Also in: Plat No. ..... Twp. ..... Rge. ..... Plat No. ..... Twp. ..... Rge. ..... Plat No. ..... Twp. ..... Rge. .....
Plat No. ..... Twp. ..... Rge. ..... Plat No. ..... Twp. ..... Rge. ..... Plat No. ..... Twp. ..... Rge. .....

Information From:
Marvin Cheek

6	5	4	3	2	1
7	8	9	10	11	12
18	17	16	15	14	13
19	20	21	22	23	24
30	29	28	27	26	25
31	32	33	34	35	36

Land Ownership

F-1-A

County Liberty

STATE OF MONTANA
WATER CONSERVATION BOARD
Water Resources Survey

T. 28N R. 3E Plat No. 37

Farm Checked: Date 4-17-68

Photo No. 1GG-26, 1GG-28
1GG-35, 1GG-33

By J. Rehbein

Legal Land Owner Clarence & Minnie M. Peters Address

Operator James Peters Address Ledger, Mont.

Water is delivered by:— (1) Private System; 2. Ditch Company; 3. State Project; 4. Federal Project; 5. Irrigation District

App. No. Decree No.	NAME OF APPROPRIATOR TO WHOM DECREED	NAME OF STREAM	Date App. Date Priority	Miner's Inches	In Use	NAME OF DITCH (Water Delivered By)	No.	R/F	Present Irr. Acres	Irrigable Acres
1-10	Clarence Peters	Lytle Coulee	1-9-32	400	Stock					
1-8	Clarence Peters	Showers-Peters Coulee	7-23-29	2000	Stock					

NOTE: R—Denotes Regular Irrigation. F—Flood Irrigation.

Adequate Supply: Yes..... No..... Explain.....

Remarks.....

River Basin Marias

Also in: Plat No. Twp. Rge.	Plat No. Twp. Rge.	Plat No. Twp. Rge.
Plat No. Twp. Rge.	Plat No. Twp. Rge.	Plat No. Twp. Rge.

Information From:
James Peters



Land Ownership

38
T28N-R4E

F-1-A

County Liberty

STATE OF MONTANA
WATER CONSERVATION BOARD
Water Resources Survey

T 28N R 4E Plat No. 38

Farm Checked: Date 4-19-68

Photo No. 1GG-20

By J. Rehbein

Legal Land Owner Iver Aabak Address Brady, Montana

Operator Orval Aabak Address

Water is delivered by:— 1. Private System; 2. Ditch Company; 3. State Project; 4. Federal Project; 5. Irrigation District

App. No. Decree No.	NAME OF APPROPRIATOR TO WHOM DECREED	NAME OF STREAM	Date App. Date Priority	Miner's Inches	In Use	NAME OF DITCH (Water Delivered By)	No.	R/F	Present Irr. Acres	Irrigable Acres
A-589	Margaret Welsh	Basin Coulee	10-1-12	200	No					

NOTE: R—Denotes Regular Irrigation. F—Flood Irrigation.

Adequate Supply: Yes ..... No ..... Explain .....

Remarks

Orval Aabak in Chouteau County and could not be contacted
Christofferson's are buying the Fieldler Estate which surrounds the land in A-589

River Basin Marias

Also in: Plat No. Twp. Rge.	Plat No. Twp. Rge.	Plat No. Twp. Rge.
Plat No. Twp. Rge.	Plat No. Twp. Rge.	Plat No. Twp. Rge.

Information From:
Janice Christofferson

6	5	4	3	2	1
7	8	9	10	11	12
18	17	16	15	14	13
19	20	21	22	23	24
30	29	28	27	26	25
31	32	33	34	35	36

Land Ownership

F-1-A

County Liberty

STATE OF MONTANA
WATER CONSERVATION BOARD
Water Resources Survey

T. 28N R. 4E Plat No. 38

Farm Checked: Date 4-19-68

Photo No. 1GG-78, 1GG-80

By J. Rehbein

Legal Land Owner Violet E. Broadhurst Address Ledger, Montana

Operator Same Address

Water is delivered by:— (1) Private System; 2. Ditch Company; 3. State Project; 4. Federal Project; 5. Irrigation District.

App. No. Decree No.	NAME OF APPROPRIATOR TO WHOM DECREED	NAME OF STREAM	Date App. Date Priority	Miner's Inches	In Use	NAME OF DITCH (Water Delivered By)	No.	R/F	Present Irr. Acres	Irrigable Acres
A-584	George R. Peterson	Alkali Spring Creek	9-1-10	120	Stock					

NOTE: R—Denotes Regular Irrigation. F—Flood Irrigation.

Adequate Supply: Yes..... No..... Explain.....

Remarks.....

Mr. Buffington knew the appropriator and dam is still in use.

River Basin Marias

Also in: Plat No..... Twp..... Rge..... Plat No..... Twp..... Rge..... Plat No..... Twp..... Rge.....
Plat No..... Twp..... Rge..... Plat No..... Twp..... Rge..... Plat No..... Twp..... Rge.....

Information From:
Q. R. Buffington

6	5	4	3	2	1 A-#4
7	8	9	10	11	12
18	17	16	15	14	13
19	20	21	22	23	24
30	29	28	27	26	25
31	32	33	34	35	36

Land Ownership

F-1-A

County Liberty

Farm Checked: Date 4-19-68

By Al Smith & Jim R.

STATE OF MONTANA
WATER CONSERVATION BOARD
Water Resources Survey

T. 28N R. 4E Plat No. 38

Photo No. 160-74, 180-43

Legal Land Owner Q. R. & Alvina S. Buffington Address Ledger, Montana

Operator Address

Water is delivered by:— 1. Private System; 2. Ditch Company; 3. State Project; 4. Federal Project; 5. Irrigation District

App. No. Decree No.	NAME OF APPROPRIATOR TO WHOM DECREED	NAME OF STREAM	Date App. Date Priority	Miner's Inches	In Use	NAME OF DITCH (Water Delivered By)	No.	R/F	Acres	Acres
A-569	Charles W. Morrison	Basin Coulee	6-20-01	200	No					
A-575	Ella J. Pugsley	Basin Coulee	8-18-04	200	No					

NOTE: R—Denotes Regular Irrigation. F—Flood Irrigation.

Adequate Supply: Yes..... No..... Explain.....

Remarks.....

Mr. Buffington has a stock dam on Basin Coulee built in 1935 SE¼NE¼ Sec. 13, T. 28N - R. 4E

River Basin Marias

Also in: Plat No. Twp. Rge.	Plat No. Twp. Rge.	Plat No. Twp. Rge.
Plat No. Twp. Rge.	Plat No. Twp. Rge.	Plat No. Twp. Rge.

Information From:

Q. R. Buffington

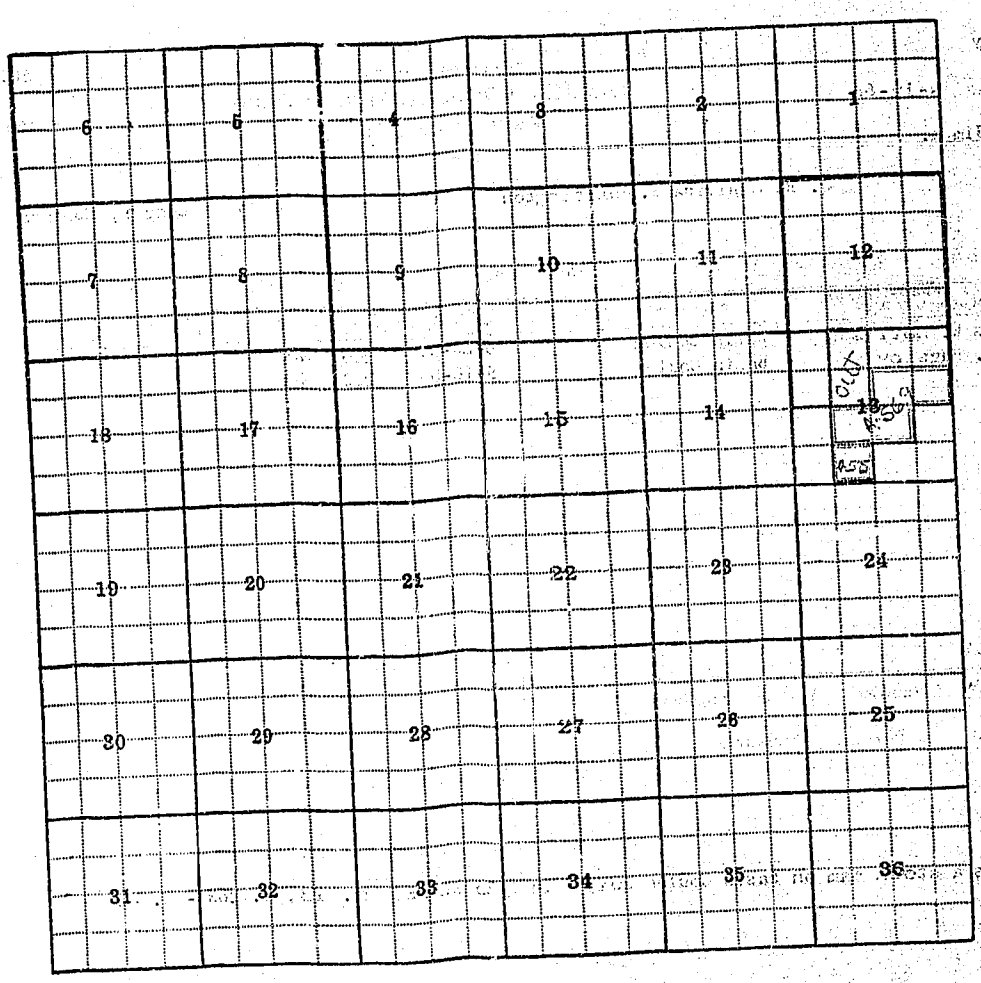

Land Ownership.....

F-1-A

County Liberty

STATE OF MONTANA
WATER CONSERVATION BOARD
Water Resources Survey

T. 28N R. 4E Plat No. 38

Farm Checked: Date 4-19-68

Photo No. 1GG-80, 1GG-82

By J. Rehbein

Legal Land Owner O. W. Duncan Address Conrad, Montana

Operator Address

Water is delivered by:— (1) Private System; 2. Ditch Company; 3. State Project; 4. Federal Project; 5. Irrigation District

App. No. Decree No.	NAME OF APPROPRIATOR TO WHOM DECREED	NAME OF STREAM	Date App. Date Priority	Miner's Inches	In Use	NAME OF DITCH (Water Delivered By)	No.	R/F	Present Irr. Acres	Irrigab Acres
A-581	Emma N. Peterson	Salty Spring Creek	9-10-10	500	Stock					

NOTE: R—Denotes Regular Irrigation. F—Flood Irrigation.

Adequate Supply: Yes..... No..... Explain.....

Remarks.....

River Basin Marias

Also in: Plat No. Twp. Rge.	Plat No. Twp. Rge.	Plat No. Twp. Rge.
Plat No. Twp. Rge.	Plat No. Twp. Rge.	Plat No. Twp. Rge.

Information From: Mrs. Duncan



Land Ownership

F-1-A

County Liberty

STATE OF MONTANA
WATER CONSERVATION BOARD
Water Resources Survey

T 28N R 4E Plat No. 38

Farm Checked: Date 4-19-68

Photo No. 1GG-78, 1GG-80
1GG-41, 1GG-43

By J. Rehbein

Legal Land Owner Gordon E. & Genevieve G. Hurley Address Ledger, Montana

Operator Address

Water is delivered by:— (1.) Private System; 2. Ditch Company; 3. State Project; 4. Federal Project; 5. Irrigation District

App. No. Decree No.	NAME OF APPROPRIATOR TO WHOM DECREED	NAME OF STREAM	Date App. Date Priority	Miner's Inches	In Use	NAME OF DITCH (Water Delivered By)	No.	R/F	Present Irr. Acres	Irrigable Acres
1-21	Carl M. Carlson	Carlsons Coulee	6-25-45	1000	Stock					
A-587	Lucy Hooser	Higgins Coulee	2-17-13	200	Stock					

NOTE: R—Denotes Regular Irrigation. F—Flood Irrigation.

Adequate Supply: Yes..... No..... Explain.....

Remarks.....

River Basin Marias

Also in: Plat No..... Twp..... Rge.....	Plat No..... Twp..... Rge.....	Plat No..... Twp..... Rge.....
Plat No..... Twp..... Rge.....	Plat No..... Twp..... Rge.....	Plat No..... Twp..... Rge.....

Information From:
Gordon Hurley

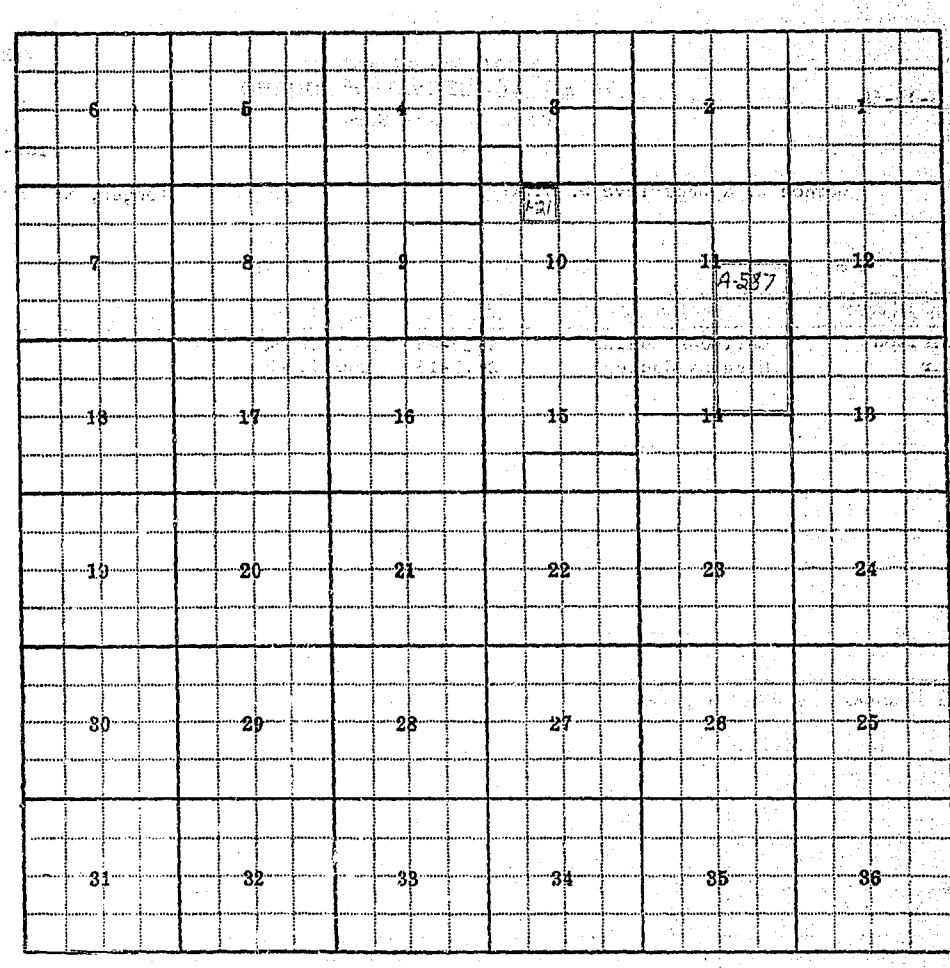

Land Ownership

F-1-A

County Liberty

Farm Checked: Date 4-19-68

By J. Rehbein

STATE OF MONTANA
WATER CONSERVATION BOARD
Water Resources Survey

T 28N R 4E Plat No. 38

Photo No. 1GG-41, 1GG-43

Legal Land Owner Annie M. Kolstad Address Great Falls, Montana

Operator Dayton Kolstad Address

Water is delivered by:— 1. Private System; 2. Ditch Company; 3. State Project; 4. Federal Project; 5. Irrigation District

App. No. Decree No.	NAME OF APPROPRIATOR TO WHOM DECREED	NAME OF STREAM	Date App. Date Priority	Miner's Inches	In Use	NAME OF DITCH (Water Delivered By)	No.	R/F	Present Irr. Acres	Irrigable Acres
A-573	Patrick Henry Cooper	Basin Coulee	7-24-02	100	No					
A-575	Ella J. Pugsley	Basin Coulee	8-18-04	200	No					

NOTE: R—Denotes Regular Irrigation. F—Flood Irrigation.

Adequate Supply: Yes..... No..... Explain.....

Remarks.....

River Basin Marias

Also in: Plat No..... Twp..... Rge..... Plat No..... Twp..... Rge..... Plat No..... Twp..... Rge.....
Plat No..... Twp..... Rge..... Plat No..... Twp..... Rge..... Plat No..... Twp..... Rge.....

Information From:

Dayton Kolstad

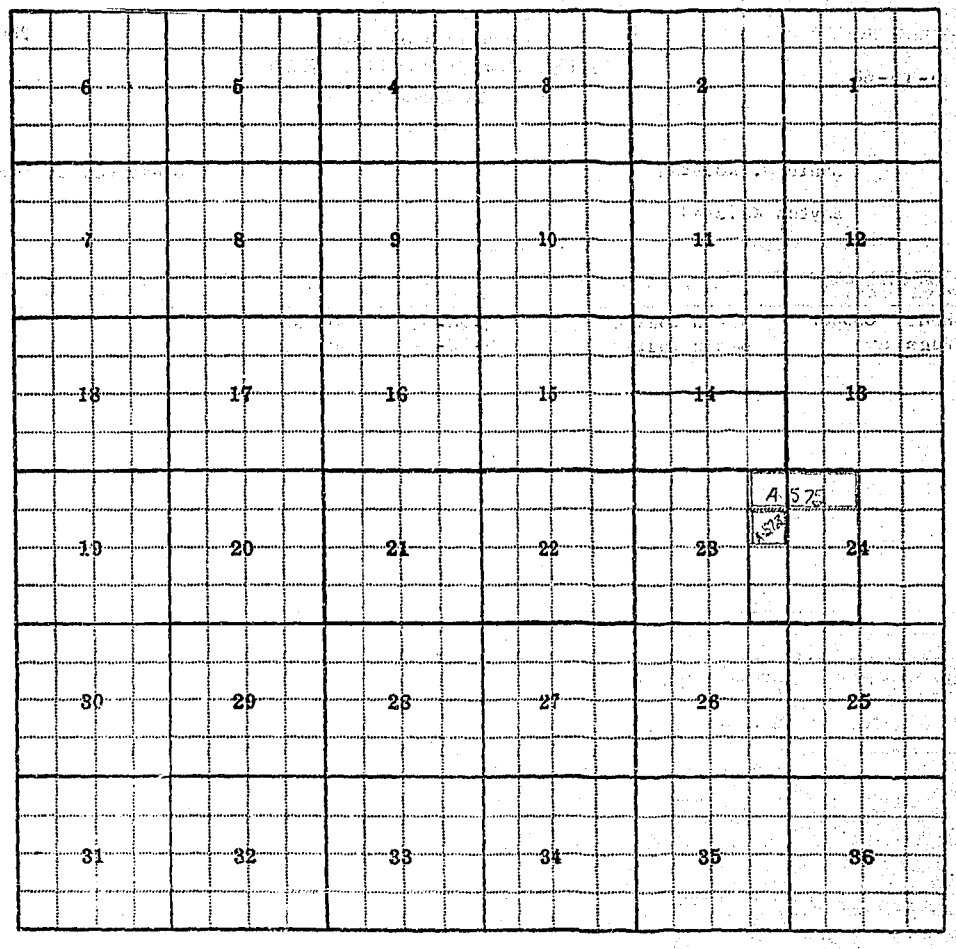

Land Ownership

F-1-A

County Liberty

Farm Checked: Date 4-19-68

By J. Rehbein

STATE OF MONTANA
WATER CONSERVATION BOARD
Water Resources Survey

T. 28N R. 4E Plat No. 38

Photo No. 1GG-43, 1GG-18

Legal Land Owner Dayton B. Kolstad Address Great Falls, Montana

Operator Same Address

Water is delivered by:— 1. Private System; 2. Ditch Company; 3. State Project; 4. Federal Project; 5. Irrigation District

App. No. Decree No.	NAME OF APPROPRIATOR TO WHOM DECREED	NAME OF STREAM	Date App. Date Priority	Miner's Inches	In Use	NAME OF DITCH (Water Delivered By)	No.	R/F	Present Irr. Acres	Irrigable Acres
A-573	Patrick Henry Cooper	Basin Coulee	2-24-02	100	No					

NOTE: R—Denotes Regular Irrigation. F—Flood Irrigation.

Adequate Supply: Yes..... No..... Explain.....

Remarks.....

River Basin Marias

Also in: Plat No. Twp. Rge.	Plat No. Twp. Rge.	Plat No. Twp. Rge.
Plat No. Twp. Rge.	Plat No. Twp. Rge.	Plat No. Twp. Rge.

Information From:

Dayton Kolstad

6	5	4	3	2	1
7	8	9	10	11	12
18	17	16	15	14	13
19	20	21	22	23	24
30	29	28	27	26	25
31	32	33	34	35	36

24.5 Z3

Land Ownership

F-1-A

County Liberty

STATE OF MONTANA
WATER CONSERVATION BOARD
Water Resources Survey

T. 28N R. 4E Plat No. 38

Farm Checked: Date 4-19-68

Photo No. 1GG-43

By J. Rehbein

Legal Land Owner Pauline G. Kolstad Address Great Falls, Montana

Operator Dayton B. Kolsted Address

Water is delivered by:— 1. Private System; 2. Ditch Company; 3. State Project; 4. Federal Project; 5. Irrigation District

App. No. Decree No.	NAME OF APPROPRIATOR TO WHOM DECREED	NAME OF STREAM	Date App. Date Priority	Miner's Inches	In Use	NAME OF DITCH (Water Delivered By)	No.	R/F	Present Irr. Acres	Irrigable Acres
A-573	Patrick Henry Cooper	Basin Coulee	2-24-02	100	No					

NOTE: R—Denotes Regular Irrigation. F—Flood Irrigation.

Adequate Supply: Yes..... No..... Explain.....

Remarks.....

River Basin Marias

Also in: Plat No. Twp. Rge.	Plat No. Twp. Rge.	Plat No. Twp. Rge.
Plat No. Twp. Rge.	Plat No. Twp. Rge.	Plat No. Twp. Rge.

Information From:

Dayton Kolstad

6	5	4	3	2	1
7	8	9	10	11	12
18	17	16	15	14	13
19	20	21	22	23 4-523	24
30	29	28	27	26	25
31	32	33	34	35	36

Land Ownership

F-1-A

County Liberty

STATE OF MONTANA
WATER CONSERVATION BOARD
Water Resources Survey

T 28N R 4E Plat No 38

Farm Checked: Date 4-19-68

Photo No 1GG-20

By J. Rehbein

Legal Land Owner C. W. & Lucille M. Trebesch (Glenn Witt) Address Carter, Montana

Operator Glenn Witt Address Carter, Montana

Water is delivered by:— (1.) Private System; 2. Ditch Company; 3. State Project; 4. Federal Project; 5. Irrigation District

App. No. Decree No.	NAME OF APPROPRIATOR TO WHOM DECREED	NAME OF STREAM	Date App. Date Priority	Miner's Inches	In Use	NAME OF DITCH (Water Delivered By)	No.	R/F	Present Irr. Acres	Irrigable Acres
A-589	Margaret Welsh	Basin Coulee	10-1-12	200	Stock					

NOTE: R—Denotes Regular Irrigation. F—Flood Irrigation.

Adequate Supply: Yes..... No..... Explain.....

Remarks.....

Could not get in contact with Mr. Witt.
Christofferson's own the land in Sec. 35 They are buying the Fiedler Estate which surrounds the land in A-589
Sec. 34 is stock pasture only

River Basin Marias

Also in: Plat No. Twp. Rge.	Plat No. Twp. Rge.	Plat No. Twp. Rge.
Plat No. Twp. Rge.	Plat No. Twp. Rge.	Plat No. Twp. Rge.

Information From:

Janice Christofferson



Land Ownership

39
T28N-R5E

F-1-A

County Liberty T. 28N R. 5E Plat 39

Farm Checked: Date 4-17-68

MONTANA WATER RESOURCES BOARD
Water Resources Survey

Photo No. 1GG-76

By McB

Legal Land Owner Alvina S. Buffington Address Ledger

Operator Same Address

Water is delivered by:— (1) Private System; 2. Ditch Company; 3. State Project; 4. Federal Project; 5. Irrigation District

App. No. Decree No.	NAME OF APPROPRIATOR TO WHOM DECREED	NAME OF STREAM	Date App. Date Priority	Miner's Inches	In Use	NAME OF DITCH (Water Delivered By)	No.	R/F	Present Irr. Acres	Irrigable Acres
A-578	Anna M. Pugsley	Alkali Coulee	4-11-10	320	Stock					

NOTE: R—Denotes Regular Irrigation. F—Flood Irrigation.

Adequate Supply: Yes ✓ No Explain

Remarks

No Irrigation - All Reservoirs

River Basin Marias

Also in: Plat No. 38 Twp. 28N Rge. 4E | Plat No. Twp. Rge. | Plat No. Twp. Rge.
Plat No. Twp. Rge. | Plat No. Twp. Rge. | Plat No. Twp. Rge.

Information From:
Mr. Q. R. Buffington

6	5	4	3	2	1
7	8	9	10	11	12
18	17	16	15	14	13
19	20	21	22	23	24
30	29	28	27	26	25
31	32	33	34	35	36

Land Ownership

F-1-A

County Liberty

T. 28N R. 5E. Plat No. 39

Farm Checked: Date 4-17-68

MONTANA WATER RESOURCES BOARD
Water Resources Survey

Photo No. 1GG-76, 1GG-47

By McB

Legal Land Owner Q. R. Buffington Address Ledger

Operator Same Address

Water is delivered by:— (1.) Private System; 2. Ditch Company; 3. State Project; 4. Federal Project; 5. Irrigation District

App. No. Decree No.	NAME OF APPROPRIATOR TO WHOM DECREED	NAME OF STREAM	Date App. Date Priority	Miner's Inches	In Use	NAME OF DITCH (Water Delivered By)	No.	R/F	Present Irr. Acres	Irrigable Acres
A-577A	Ernest Holzner	Spring Coulee	4-6-10	600	Stock					

NOTE: R—Denotes Regular Irrigation. F—Flood Irrigation.

Adequate Supply: Yes ✓ No Explain

Remarks

No Irrigation - All Reservoirs

River Basin Marias

Also in: Plat No. 38 Twp. 28N Rge. 4E	Plat No. Twp. Rge.	Plat No. Twp. Rge.
Plat No. Twp. Rge.	Plat No. Twp. Rge.	Plat No. Twp. Rge.

Information From:

Mr. Q. R. Buffington

6	5	4	3	2	1
7	8	9	10	11	12
18	17	16	15	14	13
19	20	21	22	23	24
30	29	28	27	26	25
31	32	33	34	35	36

Land Ownership

F-1-A

County Liberty

T 28N R 5E Plat No. 39

Farm Checked: Date 4-18-68

MONTANA WATER RESOURCES BOARD

Water Resources Survey

Photo No. 1GG-45, 1GG-76, 1GG-74

By McB

Legal Land Owner William & Lenore Hamel Address Ledger

Operator Same Address

Water is delivered by:— (1.) Private System; 2. Ditch Company; 3. State Project; 4. Federal Project; 5. Irrigation District

App. No. Decree No.	NAME OF APPROPRIATOR TO WHOM DECREED	NAME OF STREAM	Date App. Date Priority	Miner's Inches	In Use	NAME OF DITCH (Water Delivered By)	No.	R/F	Present Irr. Acres	Irrigable Acres
A-582	John A. Miller	Miller's Coulee & Tribs.	3-27-11	800	Stock	Pt.				

NOTE: R—Denotes Regular Irrigation. F—Flood Irrigation.

Adequate Supply: Yes ✓ No Explain

Remarks

No Irrigation - All Reservoirs

River Basin Marias

Also in: Plat No. Twp. 28N. Rge. 4E. | Plat No. Twp. Rge. | Plat No. Twp. Rge.

Plat No. Twp. Rge. | Plat No. Twp. Rge. | Plat No. Twp. Rge.

Information From:

William Hamel

6	5	4	3	2	1
7	8	9	10	11	12
18	17	16	15	14	13
19	20	21	22	23	24
30	29	28	27	26	25
31	32	33	34	35	36

Land Ownership

F-1-A

County Liberty T. 28N R. 5E Plat No. 39

Farm Checked: Date 4-18-68

MONTANA WATER RESOURCES BOARD
Water Resources Survey

Photo No. 1GG-16

By McB

Legal Land Owner Annie M. Kolstad Address Gt. Falls 3916 7th Ave. So.

Operator Dayton Kolstad (Mother) Address

Water is delivered by:— (1.) Private System; 2. Ditch Company; 3. State Project; 4. Federal Project; 5. Irrigation District

App. No. Decree No.	NAME OF APPROPRIATOR TO WHOM DECREED	NAME OF STREAM	Date App. Date Priority	Miner's Inches	In Use	NAME OF DITCH (Water Delivered By)	No.	R/F	Present Irr. Acres	Irrigable Acres
8-368	Valentine M. Fiedler &									
	John Merkling	Miller Coulee	4-6-11	800	Erosion Pt.					

NOTE: R—Denotes Regular Irrigation. F—Flood Irrigation.

Adequate Supply: Yes ✓ No Explain

Remarks

No Irrigation - All Reservoirs

River Basin Marias

Also in: Plat No. Twp. Rge.	Plat No. Twp. Rge.	Plat No. Twp. Rge.
Plat No. Twp. Rge.	Plat No. Twp. Rge.	Plat No. Twp. Rge.

Information From:

Dayton Kolstad (Son)

6	5	4	3	2	1
7	8	9	10	11	12
18	17	16	15	14	13
19	20	21	22	23	24
30	29	28	27	26	25
31	32	33	34	35	36

6-248

Land Ownership.....

F-1-A

County Liberty

T. 28N R. 5E Plat No. 39

Farm Checked: Date 4-18-68

MONTANA WATER RESOURCES BOARD

Water Resources Survey

Photo No. 160-45

By McB

Legal Land Owner Dayton B. Kolstad Address Bx. 64 Ledger

Operator Same Address

Water is delivered by:— (1) Private System; 2. Ditch Company; 3. State Project; 4. Federal Project; 5. Irrigation District

App. No. Decree No.	NAME OF APPROPRIATOR TO WHOM DECREED	NAME OF STREAM	Date App. Date Priority	Miner's Inches	In Use	NAME OF DITCH (Water Delivered By)	No.	R/F	Present Irr. Acres	Irrigable Acres
A-577	Rosa E. Smith	Basin Coulee	4-30-10	320	Domestic Pt.					

NOTE: R—Denotes Regular Irrigation. F—Flood Irrigation.

Adequate Supply: Yes ✓ No Explain

Remarks

Reservoir in T. 28N - R. 4E

River Basin Marias

Information From:

Dayton Kolstad

Also in:								
Plat No. 38	Twp. 28N	Rge 4E	Plat No.	Twp.	Rge.	Plat No.	Twp.	Rge.
Plat No.	Twp.	Rge.	Plat No.	Twp.	Rge.	Plat No.	Twp.	Rge.

6	5	4	3	2	1
7	8	9	10	11	12
18	17	16	15	14	13
19	20	21	22	23	24
30	29	28	27	26	25
31	32	33	34	35	36

Land Ownership

F-1-A

County Liberty

T. 28N R. 5E Plat No. 39

Farm Checked: Date 4-17-68

MONTANA WATER RESOURCES BOARD
Water Resources Survey

Photo No. 1GG-45

By McR

Legal Land Owner State Land (Q. R. Buffington Buying) Address Ledger

Operator Q. R. Buffington Address

Water is delivered by:— (1) Private System; 2. Ditch Company; 3. State Project; 4. Federal Project; 5. Irrigation District

App. No. Decree No.	NAME OF APPROPRIATOR TO WHOM DECREED	NAME OF STREAM	Date App. Date Priority	Miner's Inches	In Use	NAME OF DITCH (Water Delivered By)	No.	R/F	Present Irr. Acres	Irrigable Acres
A-582	John A. Miller	Miller's Coulee & Tribs.	3-27-11	800	Stock	Pt.				

NOTE: R—Denotes Regular Irrigation. F—Flood Irrigation.

Adequate Supply: Yes ✓ No Explain

Remarks

No Irrigation - All Reservoirs

River Basin Marias

Also in: Plat No. 38 Twp. 28N Rge. 4E	Plat No. Twp. Rge.	Plat No. Twp. Rge.
Plat No. Twp. Rge.	Plat No. Twp. Rge.	Plat No. Twp. Rge.

Information From:

Mr. Q. R. Buffington

6	5	4	3	2	1
7	8	9	10	11	12
18	17	16	15	14	13
19	20	21	22	23	24
30	29	28	27	26	25
31	32	33	34	35	36

Land Ownership

Lives in Choteau Co.

F-1-A

County Liberty T. 28N R. 5E Plat No. 39

Farm Checked: Date 4-19-68

MONTANA WATER RESOURCES BOARD
Water Resources Survey

Photo No. 1GG-45, 1GG-74, 1GG-76, 1GG-47, 1GG-16

By McB

Legal Land Owner Morris B. Stewart Address Ft. Benton

Operator Same Address

Water is delivered by:— (1) Private System; 2. Ditch Company; 3. State Project; 4. Federal Project; 5. Irrigation District

App. No. Decree No.	NAME OF APPROPRIATOR TO WHOM DECREED	NAME OF STREAM	Date App. Date Priority	Miner's Inches	In Use	NAME OF DITCH (Water Delivered By)	No.	R/F	Present Irr. Acres	Irrigabl Acres
A-582	John A. Miller	Miller Coulee & Tribs.	3-27-11	800	Stock	Pt.				
A-586	H. T. Lord	Lord Coulee	6-15-12	400	Stock					
8-368	Valentine M. Fiedler & John Merkling	Miller Coulee	4-6-11	800	Stock	Pt.				
A-585	Andrew Thoresen	Up Hill Creek	7-15-12	200	Stock					
A-577	Rosa E. Smith	Basin Coulee	4-30-10	320	Stock	Pt.				

NOTE: R—Denotes Regular Irrigation. F—Flood Irrigation.

Adequate Supply: Yes ✓ No Explain

Remarks

No Irrigation - All Reservoirs

River Basin Marias

Also in: Plat No. 40 Twp. 28N Rge. 6E	Plat No. Twp. Rge.	Plat No. Twp. Rge.
Plat No. Twp. Rge.	Plat No. Twp. Rge.	Plat No. Twp. Rge.

Information From:

Morris Stewart

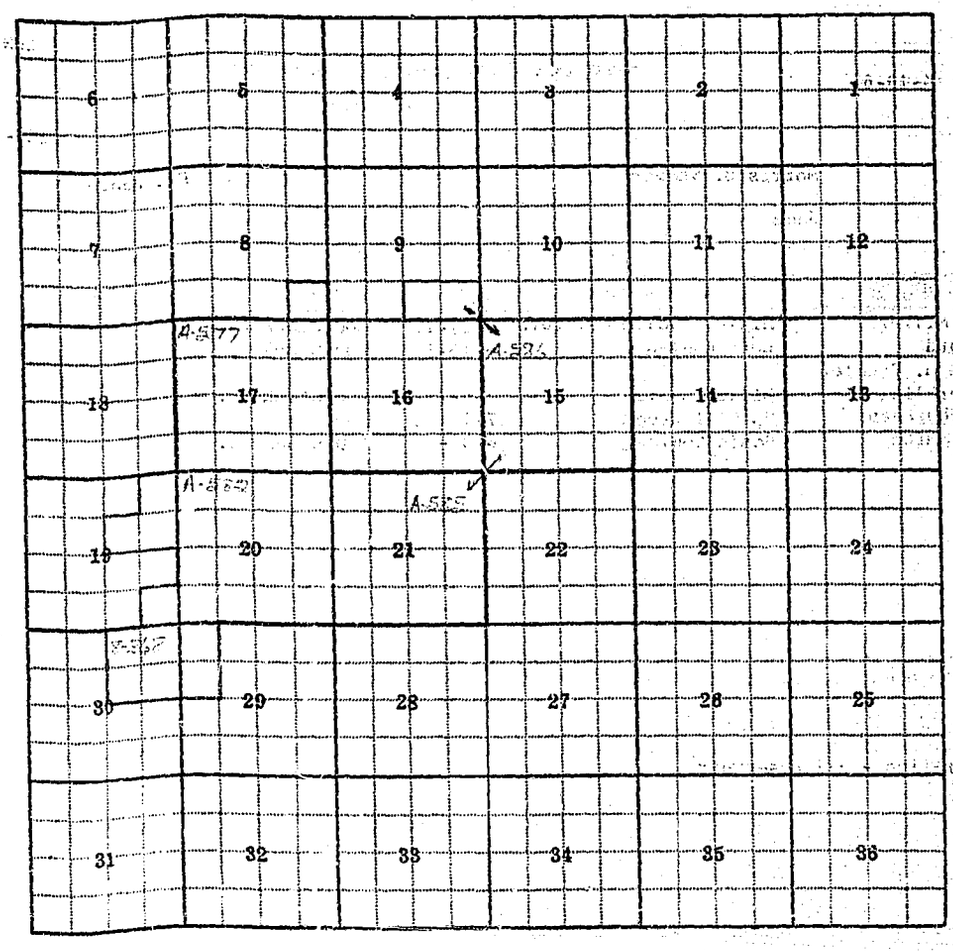

Land Ownership.....

F-1-A

County Liberty

T 28N R 5E Plat No. 39

Farm Checked: Date 4-19-68

MONTANA WATER RESOURCES BOARD
Water Resources Survey

Photo No. IGG-16, IGG-14

By McB

Legal Land Owner ZF Ranch Inc. Address

Operator R. C. Lohr & Son (Owners) Address Carter

Water is delivered by:— (1) Private System; 2. Ditch Company; 3. State Project; 4. Federal Project; 5. Irrigation District

App. No. Decree No.	NAME OF APPROPRIATOR TO WHOM DECREED	NAME OF STREAM	Date App. Date Priority	Miner's Inches	In Use	NAME OF DITCH (Water Delivered By)	No.	R/F	Present Irr. Acres	Irrigable Acres
A-583	John Fiedler	Basin Coulee	8-24-11	200	Stock					
8-368	Valetine M. Fiedler									
	& John Merkling	Miller Coulee	4-6-11	800	Stock	Pt.				

NOTE: R—Denotes Regular Irrigation. F—Flood Irrigation.

Adequate Supply: Yes ✓ No Explain

Remarks

All Reservoirs

River Basin Marias

Also in: Plat No. Twp. Rge.	Plat No. Twp. Rge.	Plat No. Twp. Rge.
Plat No. Twp. Rge.	Plat No. Twp. Rge.	Plat No. Twp. Rge.

Information From:

R. C. Lohr

6	5	4	3	2	1
7	8	9	10	11	12
18	17	16	15	14	13
19	20	21	22	23	24
30	29	28	27	26	25
31	32	33	34	35	36

Land Ownership

40
T28N-R6E

F-1-A

County Liberty T 28N R 6E Plat No. 40

Farm Checked: Date 4-16-68 Photo No. 1GG-70

By Dan

MONTANA WATER RESOURCES BOARD
Water Resources Survey

Legal Land Owner Meissner Brothers Address Chester, Montana

Operator Same Address

Water is delivered by:— (1) Private System; 2. Ditch Company; 3. State Project; 4. Federal Project; 5. Irrigation District

App. No. Decree No.	NAME OF APPROPRIATOR TO WHOM DECREED	NAME OF STREAM	Date App. Date Priority	Miner's Inches	In Use	NAME OF DITCH (Water Delivered By)	No.	R/F	Present Irr. Acres	Irrigable Acres
A-588	Ruth B. Monter	Br. of Basin Coulee	7-18-13	200	Stock					

NOTE: R—Denotes Regular Irrigation. F—Flood Irrigation.

Adequate Supply: Yes ..... No ✓ Explain .....

Remarks .....

River Basin Marias

Also in:								
Plat No. 36	Twp. 29N	Rge. 7E	Plat No. 6	Twp. 36N	Rge. 5E	Plat No. 35	Twp. 29N	Rge. 6E
Plat No. 11	Twp. 35N	Rge. 6E	Plat No. 10	Twp. 35N	Rge. 6E	Plat No.	Twp.	Rge.

Information From:

Mr. Meissner

6	5	4	3	2	1
7	8	9	10	11	12
18	17	16	15	14	13
19	20	21	22	23	24
30	29	28	27	26	25
31	32	33	34	35	36

Land Ownership_____

F-1-A

County Liberty

Farm Checked: Date 4-16-68

By Dan

T. 28N R. 6E Plat No. 40

Photo No. 1GG-70

MONTANA WATER RESOURCES BOARD

Water Resources Survey

Legal Land Owner State Address

Operator Meissner Brothers Address Chester

Water is delivered by:— (1) Private System; 2. Ditch Company; 3. State Project; 4. Federal Project; 5. Irrigation District

App. No. Decree No.	NAME OF APPROPRIATOR TO WHOM DECREED	NAME OF STREAM	Date App. Date Priority	Miner's Inches	In Use	NAME OF DITCH (Water Delivered By)	No.	R/F	Present Irr. Acres	Irrigable Acres
A-588	Ruth B. Monter	Br. of Basin Coulee	7-18-13	200	Stock					

NOTE: R—Denotes Regular Irrigation. F—Flood Irrigation.

Adequate Supply: Yes..... No.✓..... Explain.....

Remarks.....

River Basin Marias

Also in: Plat No..... Twp..... Rge..... Plat No..... Twp..... Rge..... Plat No..... Twp..... Rge.....
Plat No..... Twp..... Rge..... Plat No..... Twp..... Rge..... Plat No..... Twp..... Rge.....

Information From:

Mr. Meissner

6	5	4	3	2	1
7	8	9	10	11	12
18	17	16	15	14	13
19	20	21	22	23	24
30	29	28	27	26	25
31	32	33	34	35	36

Land Ownership.....

F-1-A

County Liberty T. 28N R. 6E Plat No. 40

Farm Checked: Date 4-16-68

MONTANA WATER RESOURCES BOARD
Water Resources Survey

Photo No. 1GG-8

By Dan

Legal Land Owner State Address

Operator Morris B. Stewart Address Box Elder

Water is delivered by:— 1. Private System; 2. Ditch Company; 3. State Project; 4. Federal Project; 5. Irrigation District

App. No. Decree No.	NAME OF APPROPRIATOR TO WHOM DECREED	NAME OF STREAM	Date App. Date Priority	Miner's Inches	In Use	NAME OF DITCH (Water Delivered By)	No.	R/F	Present Irr. Acres	Irrigable Acres
A-570	George W. Moore	Dugout Coulee	12-7-01	200	No					
	A Pt. on SESE									

NOTE: R—Denotes Regular Irrigation. F—Flood Irrigation.

Adequate Supply: Yes..... No..... Explain.....

Remarks.....

River Basin Marias

Also in: Plat No. Twp. Rge.	Plat No. Twp. Rge.	Plat No. Twp. Rge.
Plat No. Twp. Rge.	Plat No. Twp. Rge.	Plat No. Twp. Rge.

Information From:

Morris Stewart

6	5	4	3	2	1
7	8	9	10	11	12
18	17	16	15	14	13
19	20	21	22	23	24
30	29	28	27	26	25
31	32	33	34	35	36

Land Ownership.....

41
T.28N-R.7E

F-1-A

County Liberty

T 28N R 7E Plat No. 41

Farm Checked: Date 4-16-68

MONTANA WATER RESOURCES BOARD
Water Resources Survey

Photo No. 1GG-64, 1GG-57

By J. Norwood

Legal Land Owner William H. Earl Jr. Address Chester

Operator Same Address

Water is delivered by:—(1) Private System; 2. Ditch Company; 3. State Project; 4. Federal Project; 5. Irrigation District

App. No. Decree No.	NAME OF APPROPRIATOR TO WHOM DECREED	NAME OF STREAM	Date App. Date Priority	Miner's Inches	In Use	NAME OF DITCH (Water Delivered By)	No.	R/F	Present Irr. Acres	Irrigable Acres
1-20	W. H. Earl	Horse Coulee	10-16-44	168,300,000		Stork				

NOTE: R—Denotes Regular Irrigation. F—Flood Irrigation.

Adequate Supply: Yes..... No..... Explain.....

Remarks.....

River Basin Marias

Also in: Plat No. Twp. Rge.	Plat No. Twp. Rge.	Plat No. Twp. Rge.
Plat No. Twp. Rge.	Plat No. Twp. Rge.	Plat No. Twp. Rge.

Information From:

Ranch hand Mr. Wompool

6	5	4	3	2	1
7	8	9	10	11	12
18	17	16	15	14	13
19	20	21	22	23	24
30	29	28	27	26	25
31	32	33	34	35	36

Land Ownership

F-1-A

County Liberty T. 28N R. 7E Plat No. 41

Farm Checked: Date 4-16-68

MONTANA WATER RESOURCES BOARD
Water Resources Survey

Photo No. 1GG-59

By Ron Haynes

Legal Land Owner State of Montana Address Helena

Operator Oliver Morkrid Address Chester

Water is delivered by:— 1. Private System; 2. Ditch Company; 3. State Project; 4. Federal Project; 5. Irrigation District

App. No. Decree No.	NAME OF APPROPRIATOR TO WHOM DECREED	NAME OF STREAM	Date App. Date Priority	Miner's Inches	In Use	NAME OF DITCH (Water Delivered By)	No.	R/F	Present Irr. Acres	Irrigable Acres
A-567	Henry A. Gillett	Depuyer Creek	File 11-4-85	300	No					

NOTE: R—Denotes Regular Irrigation. F—Flood Irrigation.

Adequate Supply: Yes..... No..... Explain.....

Remarks.....

River Basin Marias

Also in: Plat No. Twp. Rge.	Plat No. Twp. Rge.	Plat No. Twp. Rge.
Plat No. Twp. Rge.	Plat No. Twp. Rge.	Plat No. Twp. Rge.

Information From:

Field Survey

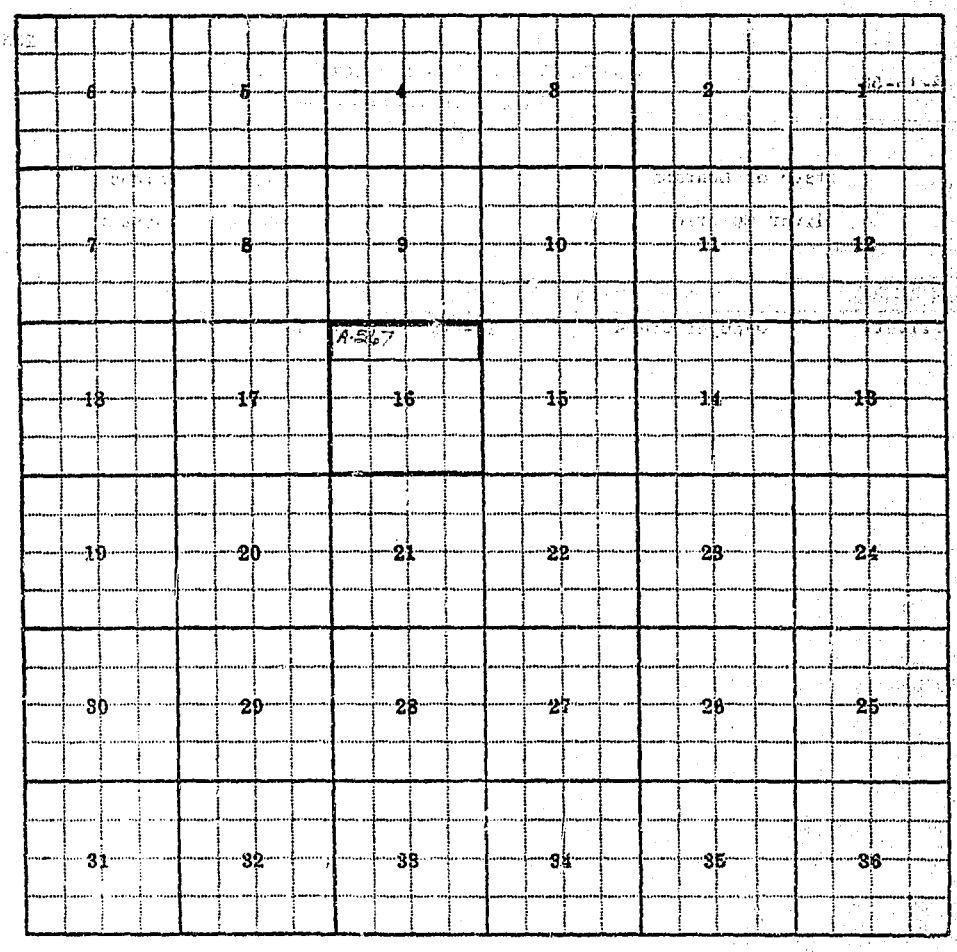

Land Ownership

F-1-A

County Liberty

T 28N R 7E Plat No. 41

Farm Checked: Date 4-16-68

MONTANA WATER RESOURCES BOARD

Water Resources Survey

Photo No. 1GG-4, 1GG-2, 1GG-59, 1GG-57

By Duane Smith

Legal Land Owner Clarence J. Romain Address Chester

Operator Same Address

Water is delivered by:—(1.) Private System; 2. Ditch Company; 3. State Project; 4. Federal Project; 5. Irrigation District

Ap. No. Decree No.	NAME OF APPROPRIATOR TO WHOM DECREED	NAME OF STREAM	Date App. Date Priority	Miner's Inches	In Use	NAME OF DITCH (Water Delivered By)	No.	R/F	Present Irr. Acres	Irrigable Acres
A-569	Rosa Holderbauer	Certain Coulee	9-3-01	5cu.ft.	Stock Pt.					
A-575	Mary R. Holderbaum	Certain Coulee	7-1-02	4cu.ft.	Stock					

NOTE: R—Denotes Regular Irrigation. F—Flood Irrigation.

Adequate Supply: Yes..... No..... Explain.....

Remarks.....

River Basin Marias

Also in: Plat No. Twp. Rge.	Plat No. Twp. Rge.	Plat No. Twp. Rge.
Plat No. Twp. Rge.	Plat No. Twp. Rge.	Plat No. Twp. Rge.

Information From:

Clarence Romain

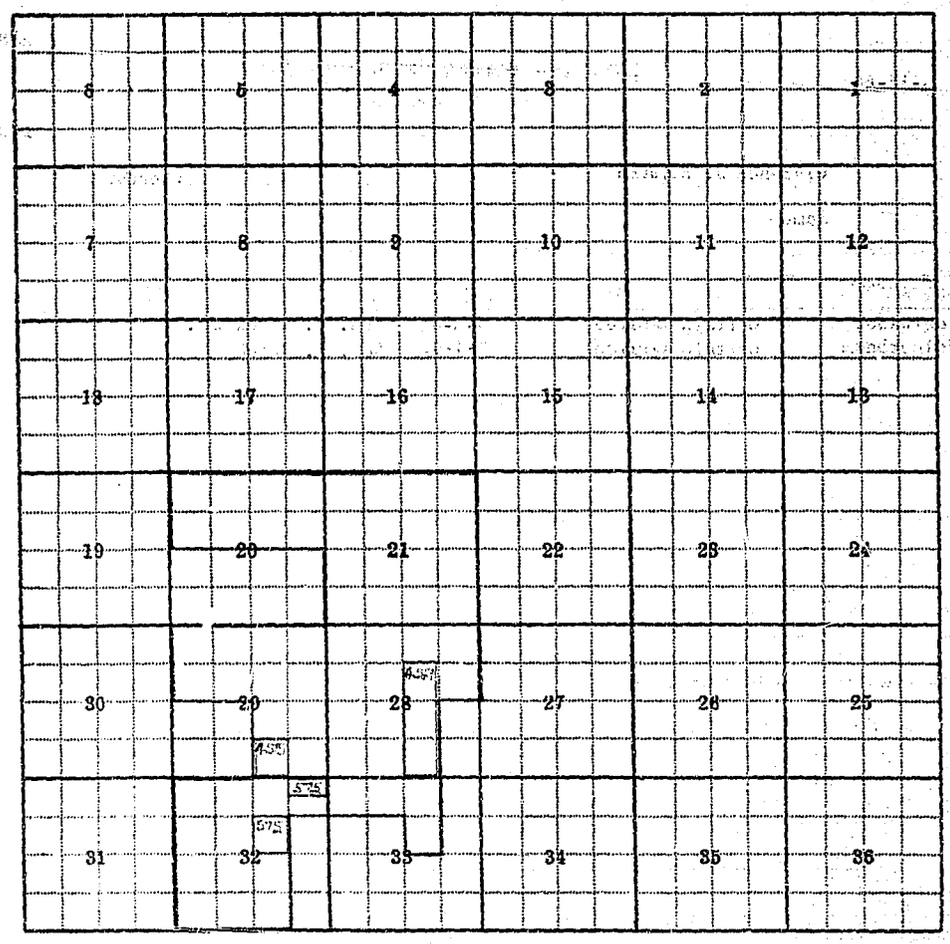

Land Ownership

F-1-A

County Liberty T. 28N R. 7 Plat No. 41

Farm Checked: Date 4-16-68

MONTANA WATER RESOURCES BOARD
Water Resources Survey

Photo No. 1GG-2

By Duane Smith

Legal Land Owner Frank J. Schrieber Address Chester

Operator Same Address

Water is delivered by:— (1) Private System; 2. Ditch Company; 3. State Project; 4. Federal Project; 5. Irrigation District

App. No. Decree No.	NAME OF APPROPRIATOR TO WHOM DECREED	NAME OF STREAM	Date App. Date Priority	Miner's Inches	In Use	NAME OF DITCH (Water Delivered By)	No.	R/F	Present Irr. Acres	Irrigable Acres
A-569	Rosa Holderbauer	Certain Coulee	9-3-01	5cu.ft.	No Pt.					

NOTE: R—Denotes Regular Irrigation. F—Flood Irrigation.

Adequate Supply: Yes..... No..... Explain.....

Remarks.....

River Basin Marias

Also in: Plat No. Twp. Rge.	Plat No. Twp. Rge.	Plat No. Twp. Rge.
Plat No. Twp. Rge.	Plat No. Twp. Rge.	Plat No. Twp. Rge.

Information From:

Frank J. Schrieber

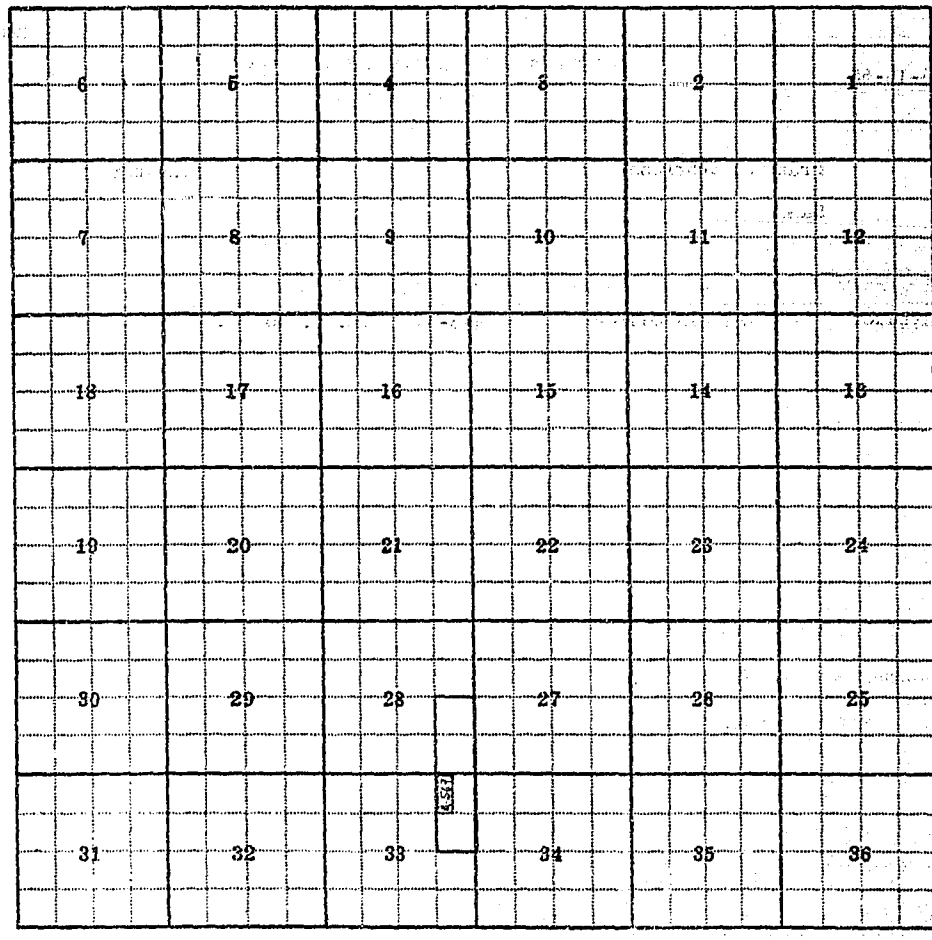

Land Ownership

F-1-A

County Liberty

T. 28N R. 7E Plat No. 41

Farm Checked: Date 4-16-68

MONTANA WATER RESOURCES BOARD
Water Resources Survey

Photo No. 1GG-64

By Ron Haynes

Legal Land Owner Frank and Alice Skierka Address Chester

Operator Same Address

Water is delivered by:— (1) Private System; 2. Ditch Company; 3. State Project; 4. Federal Project; 5. Irrigation District

App. No. Decree No.	NAME OF APPROPRIATOR TO WHOM DECREED	NAME OF STREAM	Date App. Date Priority	Miner's Inches	In Use	NAME OF DITCH (Water Delivered By)	No.	R/F	Present Irr. Acres	Irrigable Acres
* 1-19	John Skierka	Horse Coulee & Tribs.	10-19-44	8000	Domestic	Reservoir NESW Sec. 6	1			

NOTE: R—Denotes Regular Irrigation. F—Flood Irrigation.

Adequate Supply: Yes ..... No ..... Explain

Remarks

* Dam and Reservoir is used to irrigate yard and for household purposes when there is a sufficient amount water. Also stock.

River Basin Marias

Also in: Plat No. Twp. Rge.	Plat No. Twp. Rge.	Plat No. Twp. Rge.
Plat No. Twp. Rge.	Plat No. Twp. Rge.	Plat No. Twp. Rge.

Information From:

Alice Skierka

6	5	4	3	2	1
7	8	9	10	11	12
18	17	16	15	14	13
19	20	21	22	23	24
30	29	28	27	26	25
31	32	33	34	35	36

Land Ownership _____

_____

_____