F-1-A

County Liberty

T. 33N R. 6E Plat No. 19

Farm Checked: Date 4-24-68

MONTANA WATER RESOURCES BOARD
Water Resources Survey

Photo No. 2GG-208

By Bob Road

Legal Land Owner Martin J. Reisenauer Address Chester, Montana

Operator Same Address Same

Water is delivered by:— 1. Private System; 2. Ditch Company; 3. State Project; 4. Federal Project; 5. Irrigation District

App. No. Decree No.	NAME OF APPROPRIATOR TO WHOM DECREED	NAME OF STREAM	Date App. Date Priority	Miner's Inches	In Use	NAME OF DITCH (Water Delivered By)	No.	R/F	Present Irr. Acres	Irrigable Acres
A-467	George Reisenauer	Dry Lake Coulee	7-12-10	400	No (Part)					

NOTE: R—Denotes Regular Irrigation. F—Flood Irrigation.

Adequate Supply: Yes..... No..... Explain.....

Remarks.....

River Basin Milk

Also in: Plat No. Twp. Rge.	Plat No. Twp. Rge.	Plat No. Twp. Rge.
Plat No. Twp. Rge.	Plat No. Twp. Rge.	Plat No. Twp. Rge.

Information From:

Martin J. Reisenauer

6	5	4	3	2	1
7	8	9	10	11	12
18	17	16	15	14	13
19	20	21	22	23	24
30	29	28	27	26	25
31	32	33	34	35	36

A-447

Land Ownership

F-1-A

County Liberty T. 33N R. 6E Plat No. 19

Farm Checked: Date 4-24-68

MONTANA WATER RESOURCES BOARD

Water Resources Survey

Photo No. 266-171

By Bob Pond

Legal Land Owner Ruth A. & Shea Severton & Stuart S. Severton Address California

Operator Leo Jensen Address Chester, Montana

Water is delivered by:— 1. Private System; 2. Ditch Company; 3. State Project; 4. Federal Project; 5. Irrigation District

App. No. Decree No.	NAME OF APPROPRIATOR TO WHOM DECREED	NAME OF STREAM	Date App. Date Priority	Miner's Inches	In Use	NAME OF DITCH (Water Delivered By)	No.	R/F	Present Irr. Acres	Irrigable Acres
A-138	Alonzo K. Prescott	Unnamed Certain Coulee	1-10-03	500	No					

NOTE: R—Denotes Regular Irrigation. F—Flood Irrigation.

Adequate Supply: Yes..... No..... Explain.....

Remarks.....

River Basin Milk

Also in: Plat No..... Twp..... Rge..... Plat No..... Twp..... Rge..... Plat No..... Twp..... Rge.....
Plat No..... Twp..... Rge..... Plat No..... Twp..... Rge..... Plat No..... Twp..... Rge.....

Information From:

Mrs. Leo Jensen (wife)

6	5	4	3	2	1
7	8	9	10	11	12
18	17	16	15	14	13
19	20	21	22	23	24
30	29	28	27	26	25
31	32	33	34	35	36

Land Ownership

F-1-A

County Liberty T. 33N R. 6E Plat No. 19

Farm Checked: Date 4-24-68

MONTANA WATER RESOURCES BOARD

Water Resources Survey

Photo No. 2GG-150

By Bob Poad

Legal Land Owner Shamey Farms, Inc. Address Chester, Montana

Operator Same Address Same

Water is delivered by:— 1. Private System; 2. Ditch Company; 3. State Project; 4. Federal Project; 5. Irrigation District

App. No. Decree No.	NAME OF APPROPRIATOR TO WHOM DECREED	NAME OF STREAM	Date App. Date Priority	Miner's Inches	In Use	NAME OF DITCH (Water Delivered By)	No.	R/F	Present Irr. Acres	Irrigable Acres
A-336(A)	Fred Zorn	Rock Coulee	6-9-10	320	No					

NOTE: R—Denotes Regular Irrigation. F—Flood Irrigation.

Adequate Supply: Yes ..... No..... Explain.....

Remarks.....

River Basin Marias

Also in: Plat No. Twp. Rge.	Plat No. Twp. Rge.	Plat No. Twp. Rge.
Plat No. Twp. Rge.	Plat No. Twp. Rge.	Plat No. Twp. Rge.

Information From:

Field Survey. (Bob Poad)

6	5	4	3	2	1
7	8	9	10	11	12
18	17	16	15	14	13
19	20	21	22	23	24
30	29	28	27	26	25
31	32	33	34	35	36

A-234(A)

Land Ownership.....

F-1-A

County Liberty

T 33N R 6E Plat No. 19

Farm Checked: Date 4-24-68

Photo No. 2GG-204

By Bob Road

MONTANA WATER RESOURCES BOARD
Water Resources Survey

Legal Land Owner O. M. Skari & Sons (A Corporation) Address Chester, Montana

Operator Same Address Same

Water is delivered by:— 1. Private System; 2. Ditch Company; 3. State Project; 4. Federal Project; 5. Irrigation District

App. No. Decree No.	NAME OF APPROPRIATOR TO WHOM DECREED	NAME OF STREAM	Date App. Date Priority	Miner's Inches	In Use	NAME OF DITCH (Water Delivered By)	No.	R/F	Present Irr. Acres	Irrigable Acres
A-127	Henry G. Pickett	Cottonwood Creek	5-1-01	160	No					

NOTE: R—Denotes Regular Irrigation. F—Flood Irrigation.

Adequate Supply: Yes..... No..... Explain.....

Remarks.....

River Basin Marias

Also in: Plat No. Twp. Rge.	Plat No. Twp. Rge.	Plat No. Twp. Rge.
Plat No. Twp. Rge.	Plat No. Twp. Rge.	Plat No. Twp. Rge.

Information From:

Carmen Skari (Son)

A-127

6	5	4	3	2	1
7	8	9	10	11	12
18	17	16	15	14	13
19	20	21	22	23	24
30	29	28	27	26	25
31	32	33	34	35	36

Land Ownership

F-1-A

County Liberty

T. 33N R. 6E Plat No. 19

Farm Checked: Date 4-24-68

MONTANA WATER RESOURCES BOARD
Water Resources Survey

Photo No. 2GG-208

By Bob Road

Legal Land Owner Francis E. Swan Address Chester, Montana

Operator Martin J. Reisenauer (Leasing) Address Chester, Montana

Water is delivered by:— 1. Private System; 2. Ditch Company; 3. State Project; 4. Federal Project; 5. Irrigation District

App. No. Decree No.	NAME OF APPROPRIATOR TO WHOM DECREED	NAME OF STREAM	Date App. Date Priority	Miner's Inches	In Use	NAME OF DITCH (Water Delivered By)	No.	R/F	Present Irr. Acres	Irrigable Acres
A-467	George Reisenauer	Dry Lake Coulee	7-12-10	400	No (Part)					

NOTE: R—Denotes Regular Irrigation. F—Flood Irrigation.

Adequate Supply: Yes ..... No ..... Explain .....

Remarks .....

River Basin Milk

Also in: Plat No.	Twp.	Rge.	Plat No.	Twp.	Rge.	Plat No.	Twp.	Rge.
Plat No.	Twp.	Rge.	Plat No.	Twp.	Rge.	Plat No.	Twp.	Rge.

Information From:

Martin J. Reisenauer

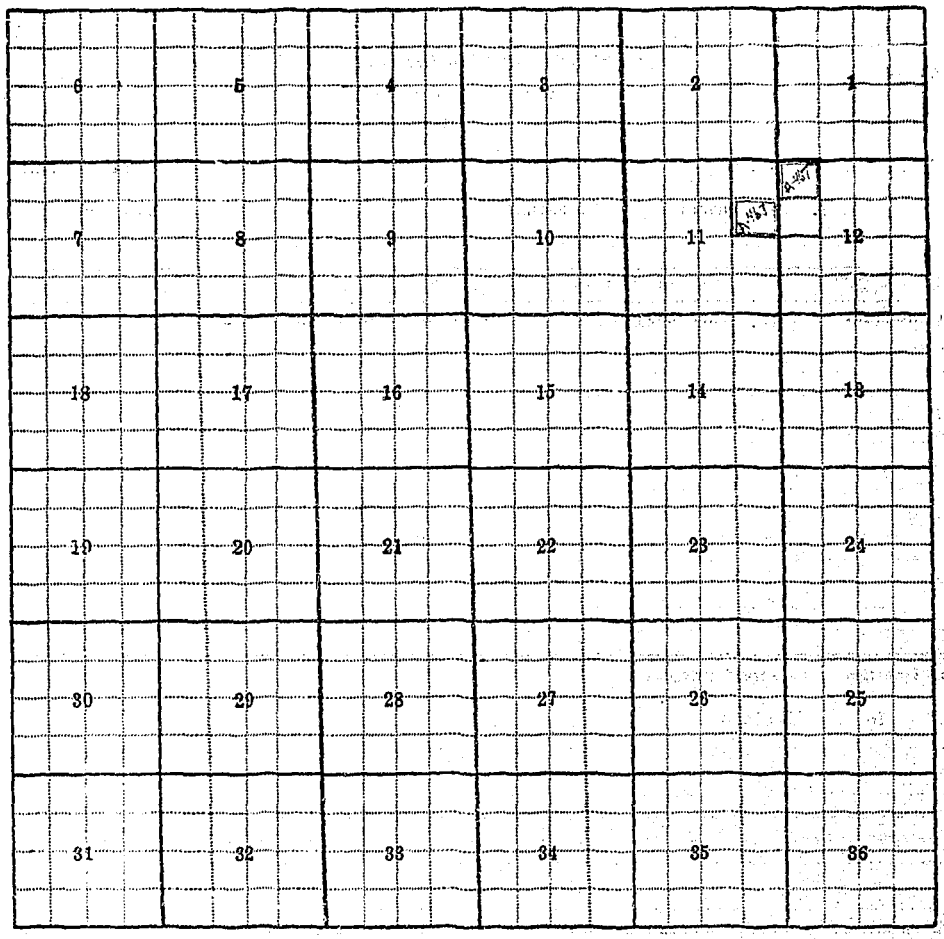

Land Ownership_____

F-1-A

County Liberty

T. 33N R. 6E Plat No. 19

Farm Checked: Date 4-24-68

MONTANA WATER RESOURCES BOARD

Water Resources Survey

Photo No. 2GG-154 & 2GG-171

By Bob Ford

Legal Land Owner Arthur P. & Alice Thielman Address Chester, Montana

Operator Same Address Same

Water is delivered by:— 1. Private System; 2. Ditch Company; 3. State Project; 4. Federal Project; 5. Irrigation District

App. No. Decree No.	NAME OF APPROPRIATOR TO WHOM DECREED	NAME OF STREAM	Date App. Date Priority	Miner's Inches	In Use	NAME OF DITCH (Water Delivered By)	No.	R/F	Present Irr. Acres	Irrigable Acres
A-306	John W. Galehouse	Alma Coulee	6-21-06	400	Stock					
A-340	Ferdinand Thielmann	Alma Coulee	7-9-10	240	Stock					

NOTE: R—Denotes Regular Irrigation. F—Flood Irrigation.

Adequate Supply: Yes ..... No ✓ Explain Runoff from Alma Coulee

Remarks

River Basin Marias

Also in: Plat No. ..... Twp. ..... Rge. ..... Plat No. ..... Twp. ..... Rge. ..... Plat No. ..... Twp. ..... Rge. .....
Plat No. ..... Twp. ..... Rge. ..... Plat No. ..... Twp. ..... Rge. ..... Plat No. ..... Twp. ..... Rge. .....

Information From: Arthur P. Thielman

6	5	4	3	2	1
7	8	9	10	11	12
18	17	16	15	14	13
19	20	21	22	23	24
30	29	28	27	26	25
31	32	33	34	35	36

A-3410

A-3416

Land Ownership

F-1-A

County Liberty

T 33N R 6E Plat No. 19

Farm Checked: Date 4-24-68

MONTANA WATER RESOURCES BOARD

Water Resources Survey

Photo No. 2GG-204

By Bob Poad

Legal Land Owner Jacob A. Wormsbecker Address Chester, Montana

Operator Same Address Same

Water is delivered by:— 1. Private System; 2. Ditch Company; 3. State Project; 4. Federal Project; 5. Irrigation District

App. No. Decree No.	NAME OF APPROPRIATOR TO WHOM DECREED	NAME OF STREAM	Date App. Date Priority	Miner's Inches	In Use	NAME OF DITCH (Water Delivered By)	No.	R/F	Present Irr. Acres	Irrigable Acres
A-529	J. Elvin Midby	Schudar's Coulee	6-16-14	200	Stock					

NOTE: R—Denotes Regular Irrigation. F—Flood Irrigation.

Adequate Supply: Yes ..... No ✓ Explain Runoff from Schudars Coulee

Remarks

River Basin Marias

Also in: Plat No.	Twp.	Rge.	Plat No.	Twp.	Rge.	Plat No.	Twp.	Rge.
Plat No.	Twp.	Rge.	Plat No.	Twp.	Rge.	Plat No.	Twp.	Rge.

Information From: Jacob A. Wormsbecker

6	5	4	3	2	1
7	8	9	10	11	12
18	17	16	15	14	13
19	20	21	22	23	24
30	29	28	27	26	25
31	32	33	34	35	36

Land Ownership

F-1-A

County Liberty

T 33N R 6E Plat No 19

Farm Checked: Date 4-24-68

MONTANA WATER RESOURCES BOARD

Water Resources Survey

Photo No 2GG-150

By Bob Road

Legal Land Owner Raymond & Ellen Zorn Address Chester, Montana

Operator Same Address Same

Water is delivered by:— 1. Private System; 2. Ditch Company; 3. State Project; 4. Federal Project; 5. Irrigation District

App. No. Decree No.	NAME OF APPROPRIATOR TO WHOM DECREED	NAME OF STREAM	Date App. Date Priority	Miner's Inches	In Use	NAME OF DITCH (Water Delivered By)	No.	R/F	Present Irr. Acres	Irrigable Acres
A-336	Cirrie Zorn	Rock Coulee	6-9-10	320	No					

NOTE: R—Denotes Regular Irrigation. F—Flood Irrigation.

Adequate Supply: Yes..... No..... Explain.....

Remarks.....

River Basin Marias

Also in: Plat No..... Twp..... Rge.....	Plat No..... Twp..... Rge.....	Plat No..... Twp..... Rge.....
Plat No..... Twp..... Rge.....	Plat No..... Twp..... Rge.....	Plat No..... Twp..... Rge.....

Information From:

Field Survey (Bob Road)

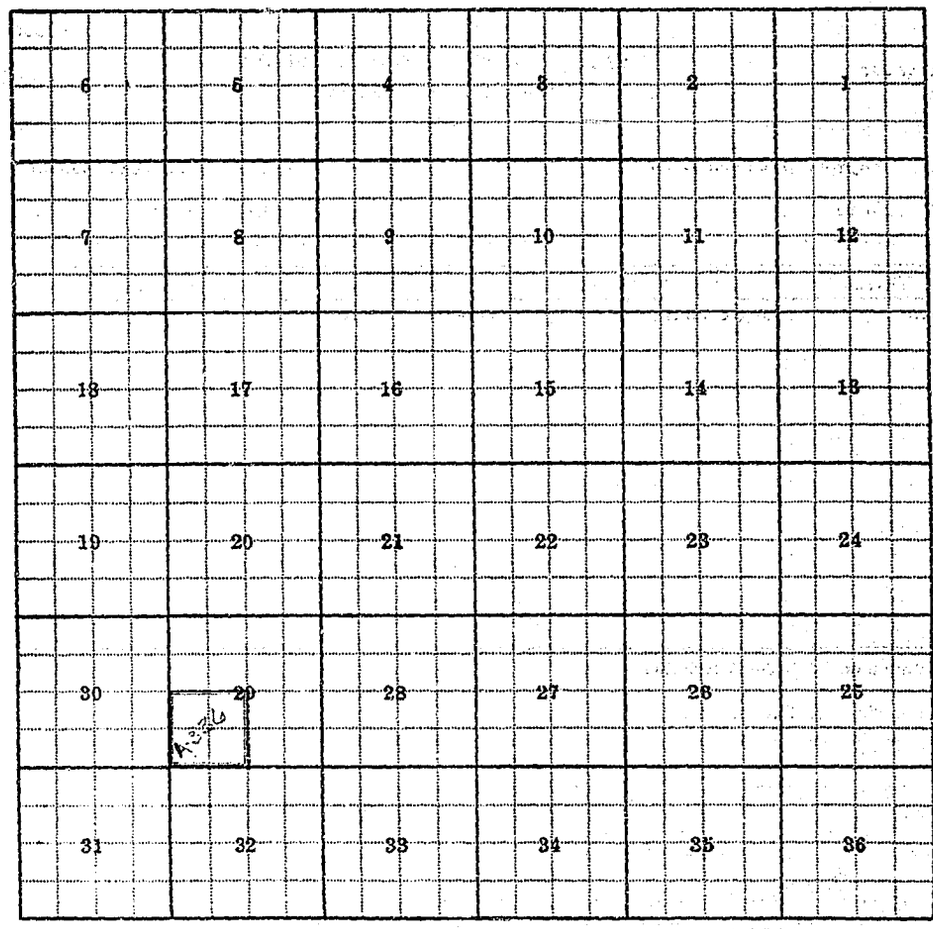

Land Ownership.....

20
T.33N-R.7E

F-1-A

County Liberty

T. 33N R. 7E Plat No. 20

Farm Checked: Date 4-18-68

MONTANA WATER RESOURCES BOARD

Water Resources Survey

Photo No. 2GG-158

By R. Haynes and J. Norwood

2GG-160

Legal Land Owner Leif N. and Eva D. Amundson Address Joplin

Operator Same Address

Water is delivered by:— 1. Private System; 2. Ditch Company; 3. State Project; 4. Federal Project; 5. Irrigation District

App. No. Decree No.	NAME OF APPROPRIATOR TO WHOM DECREED	NAME OF STREAM	Date App. Date Priority	Miner's Inches	In Use	NAME OF DITCH (Water Delivered By)	No.	R/F	Present Irr. Acres	Irrigable Acres
A-474	Julia Zinnie	Rehal Coulee	7-19-09	400	No Pt.					

NOTE: R—Denotes Regular Irrigation. F—Flood Irrigation.

Adequate Supply: Yes..... No..... Explain.....

Remarks.....

River Basin Marias

Also in: Plat No. 24 Twp. 32N Rge. 7E	Plat No. Twp. Rge.	Plat No. Twp. Rge.
Plat No. Twp. Rge.	Plat No. Twp. Rge.	Plat No. Twp. Rge.

Information From:

Leif N. Amundson

6	5	4	3	2	1
7	8	9	10	11	12
18	17	16	15	14	13
19	20	21	22	23	24
30	29	28	27	26	25
31	32	33	34	35	36

Land Ownership.....

F-1-A

County Liberty

T. 33N R. 7E Plat No. 20

Farm Checked: Date 4-18-68

MONTANA WATER RESOURCES BOARD

Water Resources Survey

Photo No. 2GG-158

By R. Haynes and J. Norwood

Legal Land Owner Nellie Dohler Address

Operator Lawrence D. and Leonard G. Olson C/D Address Joplin

Water is delivered by:— 1. Private System; 2. Ditch Company; 3. State Project; 4. Federal Project; 5. Irrigation District

App. No. Decree No.	NAME OF APPROPRIATOR TO WHOM DECREED	NAME OF STREAM	Date App. Date Priority	Miner's Inches	In Use	NAME OF DITCH (Water Delivered By)	No.	R/F	Present Irr. Acres	Irrigable Acres
* A-477	Peter Westerlund	Rehal Coulee	2-15-13	200	Storage Pt.					

NOTE: R—Denotes Regular Irrigation. F—Flood Irrigation.

Adequate Supply: Yes ..... No ..... Explain .....

Remarks * Used for storage of water - no apparent reason

River Basin Marias

Also in: Plat No. ..... Twp. ..... Rge.	Plat No. ..... Twp. ..... Rge.	Plat No. ..... Twp. ..... Rge. .....
Plat No. ..... Twp. ..... Rge.	Plat No. ..... Twp. ..... Rge.	Plat No. ..... Twp. ..... Rge. .....

Information From:

Lawrence Olson

6	5	4	3	2	1
7	8	9	10	11	12
18	17	16	15	14	13
19	20	21	22	23	24
30	29	28	27	26	25
31	32	33	34	35	36

Land Ownership

F-1-A

County Liberty

T. 33N R. 7E Plat No. 20

Farm Checked: Date 4-18-68

MONTANA WATER RESOURCES BOARD

Water Resources Survey

Photo No. 2GG-167

By R. Haynes and J. Norwood

Legal Land Owner State of Montana Address

Operator Frank Phillips Address Hingham, Montana

Water is delivered by:— 1. Private System; 2. Ditch Company; 3. State Project; 4. Federal Project; 5. Irrigation District

App. No. Decree No.	NAME OF APPROPRIATOR TO WHOM DECREED	NAME OF STREAM	Date App. Date Priority	Miner's Inches	In Use	NAME OF DITCH (Water Delivered By)	No.	R/F	Present Irr. Acres	Irrigable Acres
A-478	George A. Isaacs	Spring Coulee	2-20-13	200	Stock					

NOTE: R—Denotes Regular Irrigation. F—Flood Irrigation.

Adequate Supply: Yes..... No..... Explain.....

Remarks.....

River Basin Marias

Also in: Plat No. Twp. Rge.	Plat No. Twp. Rge.	Plat No. Twp. Rge.
Plat No. Twp. Rge.	Plat No. Twp. Rge.	Plat No. Twp. Rge.

Information From:

Larry Anderson (Neighbor)

6	5	4	3	2	1
7	8	9	10	11	12
18	17	16	15	14	13
19	20	21	22	23	24
30	29	28	27	26	25
31	32	33	34	35	36

Land Ownership

F-1-A

County Liberty

T 33N R 7E Plat No. 20

Farm Checked: Date 4-18-68

MONTANA WATER RESOURCES BOARD
Water Resources Survey

Photo No. 2GG-158 2GG-160
2GG-165 2GG-167

By J. Norwood and Ron Haynes

Legal Land Owner Fred K. Nelson Address Joplin

Operator Same Address

Water is delivered by:— 1. Private System; 2. Ditch Company; 3. State Project; 4. Federal Project; 5. Irrigation District

App. No. Decree No.	NAME OF APPROPRIATOR TO WHOM DECREED	NAME OF STREAM	Date App. Date Priority	Miner's Inches	In Use	NAME OF DITCH (Water Delivered By)	No.	R/F	Present Irr. Acres	Irrigable Acres
A-473	Elizabeth Tady	Spring Coulee	10-1-09	400	No					
A-91	Joseph E. Rehal	A Dry Coulee	6-6-00	8000	No Pt.					

NOTE: R—Denotes Regular Irrigation. F—Flood Irrigation.

Adequate Supply: Yes..... No..... Explain.....

Remarks.....

River Basin Marias

Also in: Plat No..... Twp..... Rge..... | Plat No..... Twp..... Rge..... | Plat No..... Twp..... Rge.....
Plat No..... Twp..... Rge..... | Plat No..... Twp..... Rge..... | Plat No..... Twp..... Rge.....

Information From:

Earl Poppler (Former Owne



Land Ownership

F-1-A

County Liberty

T 33N R 7E Plat No. 20

Farm Checked: Date 4-18-68

MONTANA WATER RESOURCES BOARD

Water Resources Survey

Photo No. 2GG-158

By R. Haynes and J. Norwood

Legal Land Owner Albert and Julia Olson Address Joplin

Operator Lawrence and Leonard Olson Address Joplin

Water is delivered by:— 1. Private System; 2. Ditch Company; 3. State Project; 4. Federal Project; 5. Irrigation District

App. No. Decree No.	NAME OF APPROPRIATOR TO WHOM DECREED	NAME OF STREAM	Date App. Date Priority	Miner's Inches	In Use	NAME OF DITCH (Water Delivered By)	No.	R/F	Present Irr. Acres	Irrigable Acres
A-91	Joseph E. Rehal	A Dry Coulee	6-6-00	8000	No Pt.					

NOTE: R—Denotes Regular Irrigation. F—Flood Irrigation.

Adequate Supply: Yes..... No..... Explain.....

Remarks.....

River Basin Marias

Also in: Plat No. Twp. Rge.	Plat No. Twp. Rge.	Plat No. Twp. Rge.
Plat No. Twp. Rge.	Plat No. Twp. Rge.	Plat No. Twp. Rge.

Information From:

Lawrence Olson



Land Ownership

F-1-A

County Liberty

T. 33N R. 7E Plat No. 20

Farm Checked: Date 4-18-68

MONTANA WATER RESOURCES BOARD

Water Resources Survey

Photo No. 2GG-169

By J. Norwood R. Haynes

Legal Land Owner Martin P. and Marvel R. Olsen Address Deer Lodge, Montana

Operator Same Address

Water is delivered by:— 1. Private System; 2. Ditch Company; 3. State Project; 4. Federal Project; 5. Irrigation District

App. No. Decree No.	NAME OF APPROPRIATOR TO WHOM DECREED	NAME OF STREAM	Date App. Date Priority	Miner's Inches	In Use	NAME OF DITCH (Water Delivered By)	No.	R/F	Present Irr. Acres	Irrigable Acres
A-460	Fred Fugle	Dry Lake Coulee	7-1-10	400	No					

NOTE: R—Denotes Regular Irrigation. F—Flood Irrigation.

Adequate Supply: Yes..... No..... Explain.....

Remarks.....

River Basin Marias

Also in: Plat No. Twp. Rge.	Plat No. Twp. Rge.	Plat No. Twp. Rge.
Plat No. Twp. Rge.	Plat No. Twp. Rge.	Plat No. Twp. Rge.

Information From:

Leo Jensen (Neighbor)

6	5	4	3	2	1
7	8	9	10	11	12
18	17	16	15	14	13
19	20	21	22	23	24
30	29	28	27	26	25
31	32	33	34	35	36

Land Ownership_____

21
T.32N-R4E

F-1-A

County Liberty

T. 32N R. 4E Plat No. 21

Farm Checked: Date 4-25-68

MONTANA WATER RESOURCES BOARD

Water Resources Survey

Photo No. 2GG-75

By T. Long

Legal Land Owner Kenneth Backen Address Lothair

Operator Same Address

Water is delivered by:— 1. Private System; 2. Ditch Company; 3. State Project; 4. Federal Project; 5. Irrigation District

App. No. Decree No.	NAME OF APPROPRIATOR TO WHOM DECREED	NAME OF STREAM	Date App. Date Priority	Miner's Inches	In Use	NAME OF DITCH (Water Delivered By)	No.	R/F	Present Irr. Acres	Irrigable Acres
A-315	Mae & Wheeler	Eagle Creek	10-11-09	20000	No					
	H. Melvin, et al									

NOTE: R—Denotes Regular Irrigation. F—Flood Irrigation.

Adequate Supply: Yes..... No..... Explain.....

Remarks.....

River Basin Marias

Also in: Plat No. Twp. Rge.	Plat No. Twp. Rge.	Plat No. Twp. Rge.
Plat No. Twp. Rge.	Plat No. Twp. Rge.	Plat No. Twp. Rge.

Information From:

Mrs. Backen

6	5	4	3	2	1
7	8	9	10	11	12
18	17	16	15	14	13
19	20	21	22	23	24
30	29	28	27	26	25
31	32	33	34	35	36

Land Ownership

F-1-A

County Liberty

T. 32N R. 4E Plat No. 21

Farm Checked: Date 4-25-68

MONTANA WATER RESOURCES BOARD

Water Resources Survey

Photo No. 2GG-129

By T. Long

Legal Land Owner Chas. M. & Bernice Curfman Address

Operator Raymond Fritz Address Chester

Water is delivered by:— 1. Private System; 2. Ditch Company; 3. State Project; 4. Federal Project; 5. Irrigation District

App. No. Decree No.	NAME OF APPROPRIATOR TO WHOM DECREED	NAME OF STREAM	Date App. Date Priority	Miner's Inches	In Use	NAME OF DITCH (Water Delivered By)	No.	R/F	Present Irr. Acres	Irrigable Acres
* A-125	Martin Thomas Acton	Eagle Creek	7-9-01	120	Stock					
* 1-14	Joe Fritz	Eagle Creek	2-2-37	240	Stock Irr.					

NOTE: R—Denotes Regular Irrigation. F—Flood Irrigation.

Adequate Supply: Yes..... No..... Explain.....

Remarks.....

River Basin Marias

Also in: Plat No..... Twp..... Rge..... Plat No..... Twp..... Rge..... Plat No..... Twp..... Rge.....
Plat No..... Twp..... Rge..... Plat No..... Twp..... Rge..... Plat No..... Twp..... Rge.....

Information From:

Raymond Fritz

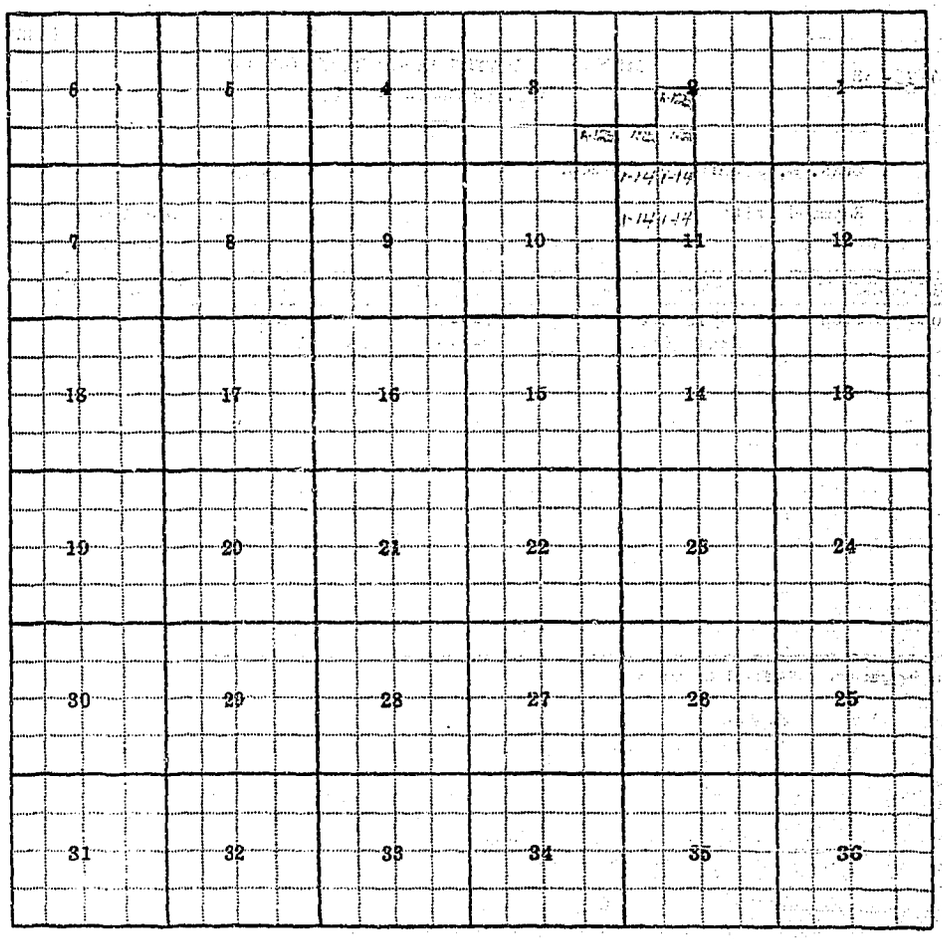

Land Ownership

F-1-A

County Liberty

T 32N R 4E Plat No. 21

Farm Checked: Date 4-25-68

MONTANA WATER RESOURCES BOARD
Water Resources Survey

Photo No. 2GG-88 & 2GG-129

By T. Long

Legal Land Owner Illa Fritz St. Mars Address Chester

Operator Leonard Fritz Address Same

Water is delivered by:— 1. Private System; 2. Ditch Company; 3. State Project; 4. Federal Project; 5. Irrigation District

App. No. Decree No.	NAME OF APPROPRIATOR TO WHOM DECREED	NAME OF STREAM	Date App. Date Priority	Miner's Inches	In Use	NAME OF DITCH (Water Delivered By)	No.	R/F	Present Irr. Acres	Irrigable Acres
1-14	Joe Fritz	Eagle Creek	2-2-37	240	Stock Part					

NOTE: R—Denotes Regular Irrigation. F—Flood Irrigation.

Adequate Supply: Yes..... No..... Explain.....

Remarks.....

River Basin Marias

Also in:								
Plat No.	Twp.	Rge.	Plat No.	Twp.	Rge.	Plat No.	Twp.	Rge.
Plat No.	Twp.	Rge.	Plat No.	Twp.	Rge.	Plat No.	Twp.	Rge.

Information From:

Leonard Fritz

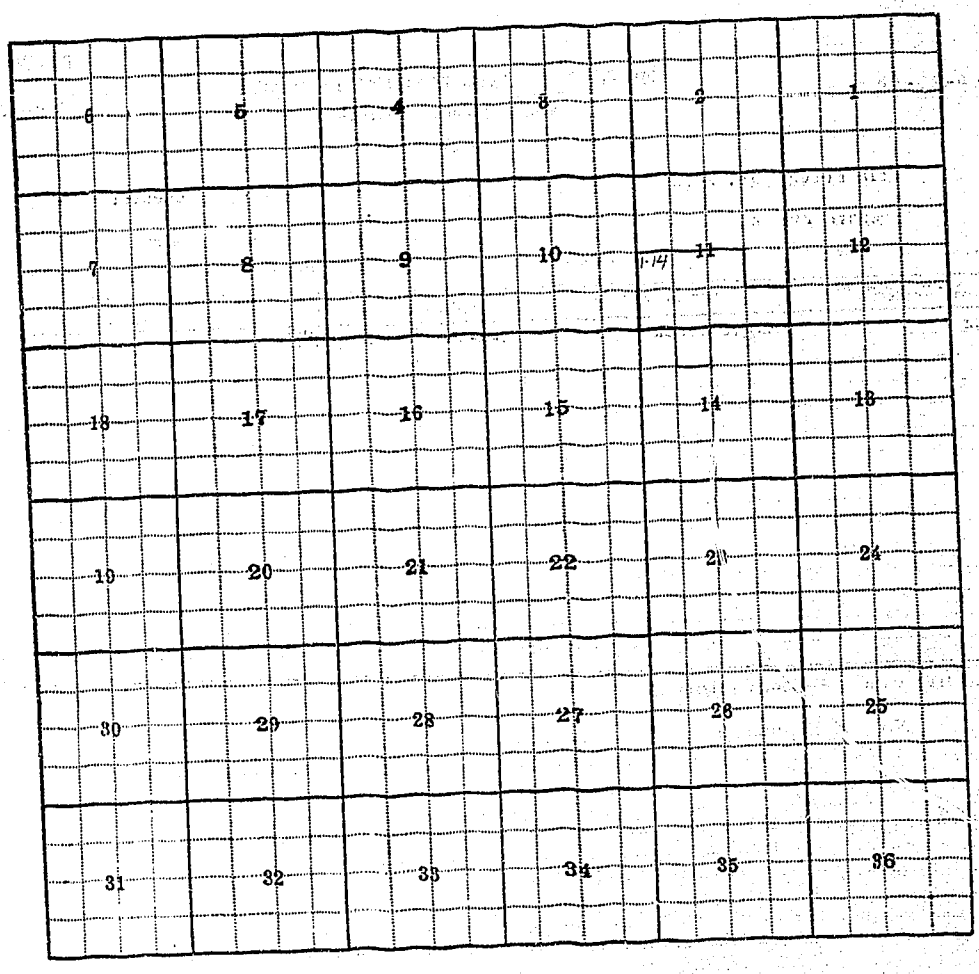

Land Ownership

F-1-A

County Liberty T. 32N R. 4E Plat No. 21

Farm Checked: Date 4-25-68

MONTANA WATER RESOURCES BOARD
Water Resources Survey

Photo No. 2GG-88 & 2GG-129

By T. Long

Legal Land Owner Leonard Fritz Address Chester

Operator Same Address Same

Water is delivered by:— (1) Private System; 2. Ditch Company; 3. State Project; 4. Federal Project; 5. Irrigation District

App. No. Decree No.	NAME OF APPROPRIATOR TO WHOM DECREED	NAME OF STREAM	Date App. Date Priority	Miner's Inches	In Use	NAME OF DITCH (Water Delivered By)	No.	R/F	Present Irr. Acres	Irrigable Acres
A-68	Olive Trommel	Eagle Creek	7-29-99	200	Stock Part					
1-14	Joe Fritz	" "	2-2-37	240	Stock Part					
1-23	Leonard Fritz	" "	6-29-46	8000	Stock					

NOTE: R—Denotes Regular Irrigation. F—Flood Irrigation.

Adequate Supply: Yes..... No..... Explain.....

Remarks.....

River Basin Marias

Also in: Plat No. Twp. Rge.	Plat No. Twp. Rge.	Plat No. Twp. Rge.
Plat No. Twp. Rge.	Plat No. Twp. Rge.	Plat No. Twp. Rge.

Information From:

Leonard Fritz

No. 21

-129

District

Irrigable Acres

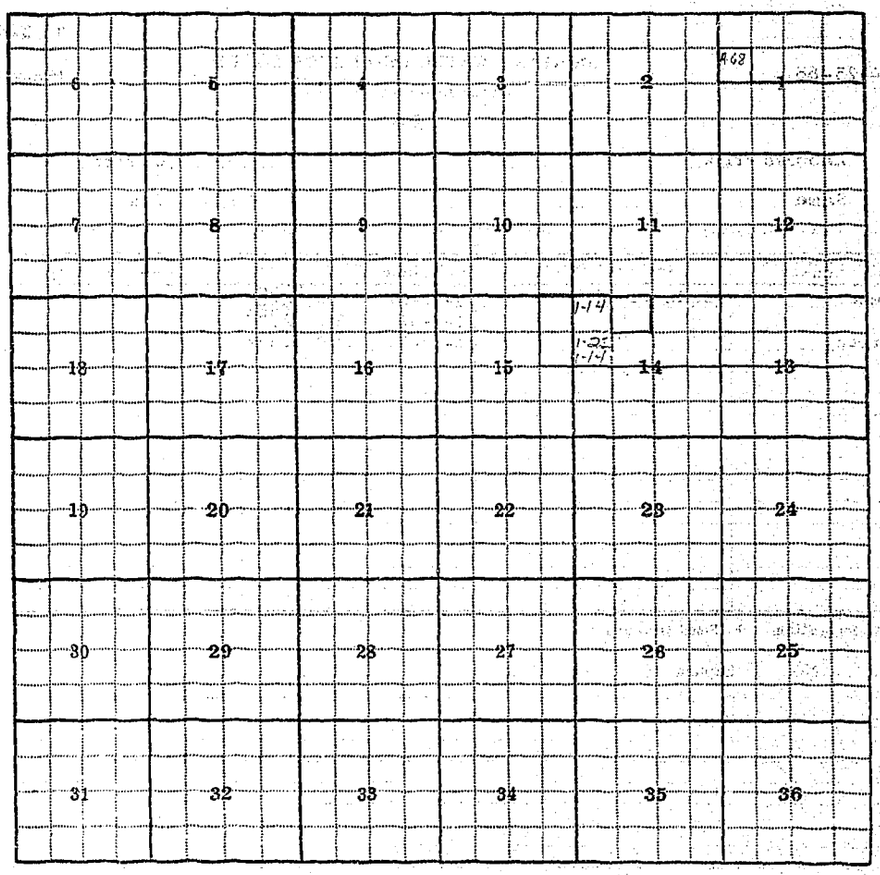

Land Ownership

F-1-A

County Liberty

T. 32N R. 4E Plat No. 21

Farm Checked: Date 4-25-68

Photo No. 2GG-79

By T. Long

MONTANA WATER RESOURCES BOARD

Water Resources Survey

Legal Land Owner Ralph Grosshart Address Missouri

Operator Unknown Address

Water is delivered by:— 1. Private System; 2. Ditch Company; 3. State Project; 4. Federal Project; 5. Irrigation District

App. No. Decree No.	NAME OF APPROPRIATOR TO WHOM DECREED	NAME OF STREAM	Date App. Date Priority	Miner's Inches	In Use	NAME OF DITCH (Water Delivered By)	No.	R/F	Present Irr. Acres	Irrigable Acres
* A-223	Wm. R. Turner Jr.	Old Galata Spring	9-10-03	144	No					

NOTE: R—Denotes Regular Irrigation. F—Flood Irrigation.

Adequate Supply: Yes ..... No ..... Explain .....

Remarks

* Hemmer Spring in Sec. 30 could possibly be Old Galata Spring.

River Basin Maries

Also in: Plat No.	Twp.	Rge.	Plat No.	Twp.	Rge.	Plat No.	Twp.	Rge.
Plat No.	Twp.	Rge.	Plat No.	Twp.	Rge.	Plat No.	Twp.	Rge.

Information From:

Field Survey (could not contact)



Land Ownership

F-1-A

County Liberty

T. 32N R. 4E Plat No. 21

Farm Checked: Date 4-25-68

MONTANA WATER RESOURCES BOARD

Water Resources Survey

Photo No. 2GG-79

By T. Long

Legal Land Owner Lawrence A. & Dorothy M. Hemmer Address Lothair

Operator Same Address Same

Water is delivered by:— 1. Private System; 2. Ditch Company; 3. State Project; 4. Federal Project; 5. Irrigation District

App. No. Decree No.	NAME OF APPROPRIATOR TO WHOM DECREED	NAME OF STREAM	Date App. Date Priority	Miner's Inches	In Use	NAME OF DITCH (Water Delivered By)	No.	R/F	Present Irr. Acres	Irrigable Acres
A-97	Wm. P. Turner, Jr.	Galata Coulee	8-27-00	2000	No					

NOTE: R—Denotes Regular Irrigation. F—Flood Irrigation.

Adequate Supply: Yes..... No..... Explain.....

Remarks.....

River Basin Marias

Also in: Plat No..... Twp..... Rge.....	Plat No..... Twp..... Rge.....	Plat No..... Twp..... Rge.....
Plat No..... Twp..... Rge.....	Plat No..... Twp..... Rge.....	Plat No..... Twp..... Rge.....

Information From:

John Hemmer

6	5	4	3	2	1
7	8	9	10	11	12
18	17	16	15	14	13
19	20	21	22	23	24
30	29	28	27	26	25
31	32	33	34	35	36

Land Ownership

F-1-A

County Liberty

T. 32N R. 4E Plat No. 21

Farm Checked: Date 4-25-68

MONTANA WATER RESOURCES BOARD
Water Resources Survey

Photo No. 2GG-129

By T. Long

Legal Land Owner Myrtle M. Hill Address Chester Bx. 431

Operator Ted Gibson Address Lothair

Water is delivered by:— (1.) Private System; 2. Ditch Company; 3. State Project; 4. Federal Project; 5. Irrigation District

App. No. Decree No.	NAME OF APPROPRIATOR TO WHOM DECREED	NAME OF STREAM	Date App. Date Priority	Miner's Inches	In Use	NAME OF DITCH (Water Delivered By)	No.	R/F	Present Irr. Acres	Irrigable Acres
* A-63	Wm. F. Hesselgrove	Eagle Creek	6-20-99	100	Yes	Gibson Dikes	1	F	30	
* A-486	David V. Dutro	Dutro Coulee	6-18-09	200	Yes	" "	1	F	Supp.	
* A-485	David V. Dutro	Eagle Creek	6-18-09	200	Yes	" "	1	F		
1-14	Joe Fritz	Eagle Creek	2-2-37	240	Yes	Pt. " "	1	F		
A-232	Edgar Price	Eagle Creek	1-11-04	120	Yes	" "	1	F		

NOTE: R—Denotes Regular Irrigation. F—Flood Irrigation.

Adequate Supply: Yes..... No..... Explain.....

Remarks.....

* Uses water to flood irrigate pasture

River Basin Marias

Also in:	Plat No.	Twp.	Rge.	Plat No.	Twp.	Rge.	Plat No.	Twp.	Rge.
	Plat No.	Twp.	Rge.	Plat No.	Twp.	Rge.	Plat No.	Twp.	Rge.

Information From:

Ted Gibson

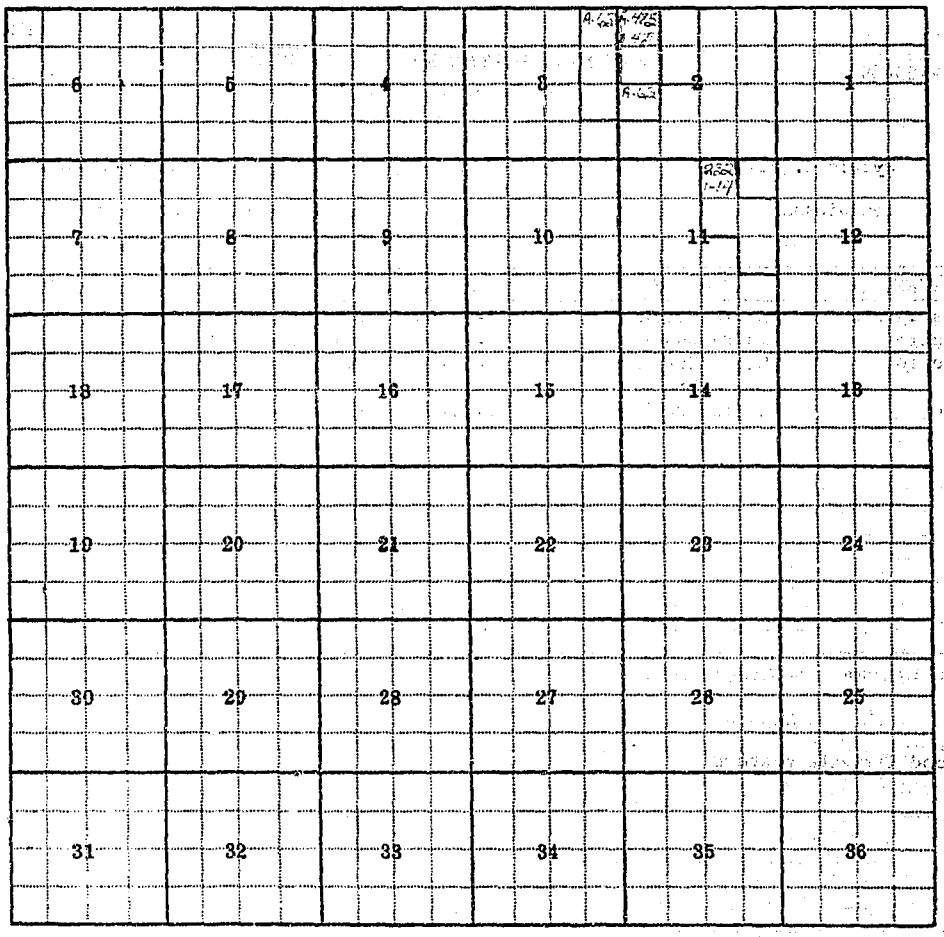

Land Ownership

F-1-A

County Liberty

T. 32N R. 4E Plat No. 21

Farm Checked: Date 4-25-68

MONTANA WATER RESOURCES BOARD

Water Resources Survey

Photo No. 20G-129

By T. Long

Legal Land Owner Lizzie Laas Address Washington

Operator August Laas Address Chester

Water is delivered by:-- 1. Private System; 2. Ditch Company; 3. State Project; 4. Federal Project; 5. Irrigation District

App. No. Decree No.	NAME OF APPROPRIATOR TO WHOM DECREED	NAME OF STREAM	Date App. Date Priority	Miner's Inches	In Use	NAME OF DITCH (Water Delivered By)	No.	R/F	Present Irr. Acres	Irrigable Acres
A-68	Olive Trommel	Eagle Creek	7-29-99	200	No					
1-14	Joe Fritz	Eagle Creek	2-2-37	240	No Part					

NOTE: R—Denotes Regular Irrigation. F—Flood Irrigation.

Adequate Supply: Yes ..... No ..... Explain .....

Remarks .....

River Basin Marias

Also in: Plat No. ..... Twp. ..... Rge.	Plat No. ..... Twp. ..... Rge.	Plat No. ..... Twp. ..... Rge. .....
Plat No. ..... Twp. ..... Rge.	Plat No. ..... Twp. ..... Rge.	Plat No. ..... Twp. ..... Rge. .....

Information From:

Mrs. Gus Laas

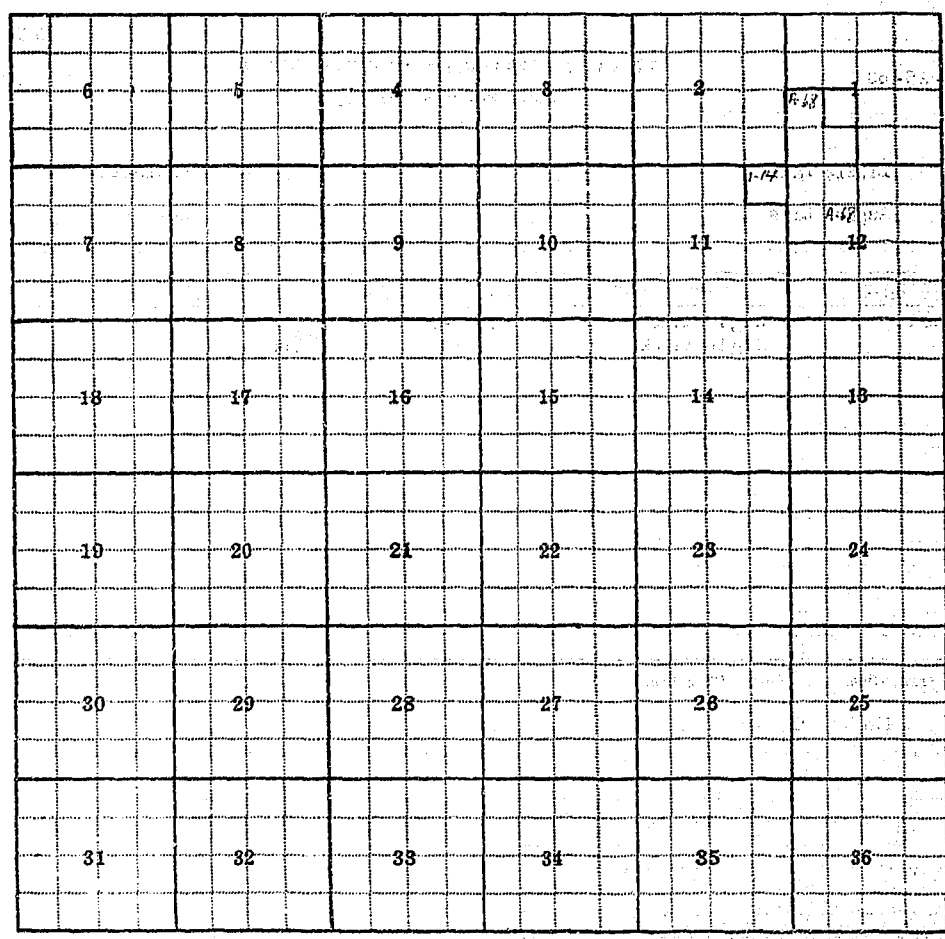

Land Ownership

F-1-A

County Liberty T. 32N R. 4E Plat No. 21

Farm Checked: Date 4-25-68

MONTANA WATER RESOURCES BOARD

Water Resources Survey

Photo No. 2GG-88

By T. Long

Legal Land Owner W. A. Smith Address Lothair

Operator Same Address

Water is delivered by:— 1. Private System; 2. Ditch Company; 3. State Project; 4. Federal Project; 5. Irrigation District

App. No. Decree No.	NAME OF APPROPRIATOR TO WHOM DECREED	NAME OF STREAM	Date App. Date Priority	Miner's Inches	In Use	NAME OF DITCH (Water Delivered By)	No.	R/F	Present Irr. Acres	Irrigable Acres
1-14	Joe Fritz	Eagle Creek	2-2-37	240	No Part					

NOTE: R—Denotes Regular Irrigation. F—Flood Irrigation.

Adequate Supply: Yes..... No..... Explain.....

Remarks.....

River Basin Marias

Also in: Plat No. Twp. Rge.	Plat No. Twp. Rge.	Plat No. Twp. Rge.
Plat No. Twp. Rge.	Plat No. Twp. Rge.	Plat No. Twp. Rge.

Information From:

Field Survey (Could not contact)

6	5	4	3	2	1
7	8	9	10	11	12
18	17	16	15	14	13
19	20	21	22	23	24
30	29	28	27	26	25
31	32	33	34	35	36

Land Ownership

F-1-A

County Liberty T. 32N R. 4E Plat No. 21

Farm Checked: Date 4-25-68

MONTANA WATER RESOURCES BOARD
Water Resources Survey

Photo No. 266-75

By T. Long

Legal Land Owner Jacob & Elsie Walkman Address Chester

Operator Same Address Same

Water is delivered by:— 1. Private System; 2. Ditch Company; 3. State Project; 4. Federal Project; 5. Irrigation District

App. No. Decree No.	NAME OF APPROPRIATOR TO WHOM DECREED	NAME OF STREAM	Date App. Date Priority	Miner's Inches	In Use	NAME OF DITCH (Water Delivered By)	No.	R/F	Present Irr. Acres	Irrigable Acres
A-400	Jake E. Sekota	Sekota Coulee	12-10-10	200	No					

NOTE: R—Denotes Regular Irrigation. F—Flood Irrigation.

Adequate Supply: Yes..... No..... Explain.....

Remarks.....

River Basin Marias

Also in: Plat No. Twp. Rge.	Plat No. Twp. Rge.	Plat No. Twp. Rge.
Plat No. Twp. Rge.	Plat No. Twp. Rge.	Plat No. Twp. Rge.

Information From:

Mrs. Walkman

6	5	4	3	2	1
7	8	9	10	11	12
18	17	16	15	14	13
19	20	21	22	23	24
30	29	28	27	26	25
31	32	33	34	35	36

A400

Land Ownership

22
T.32N-R.5E

F-1-A

County Liberty

T32N R 5E Plat No. 22

Farm Checked: Date 4-22-68

MONTANA WATER RESOURCES BOARD
Water Resources Survey

Photo No. 2GG-71 - 2GG-92

By Robert Peter & Ken Waltee

Legal Land Owner Robert L. & Mildred J. Blackstone Address Chester

Operator Address

Water is delivered by:— 1. Private System; 2. Ditch Company; 3. State Project; 4. Federal Project; 5. Irrigation District

App. No. Decree No.	NAME OF APPROPRIATOR TO WHOM DECREED	NAME OF STREAM	Date App. Date Priority	Miner's Inches	In Use	NAME OF DITCH (Water Delivered By)	No.	R/F	Present Irr. Acres	Irrigable Acres
A-298	Ernest B. Gesche	Tiber Gesch Coulee	5-3-09	400	Pt. No					

NOTE: R—Denotes Regular Irrigation. F—Flood Irrigation.

Adequate Supply: Yes..... No..... Explain.....

Remarks.....

River Basin.....

Also in: Plat No. Twp. Rge.	Plat No. Twp. Rge.	Plat No. Twp. Rge.
Plat No. Twp. Rge.	Plat No. Twp. Rge.	Plat No. Twp. Rge.

Information From:

Field Survey

6	5	4	3	2	1
7	8	9	10	11	12
18	17	16	15	14	13
19	20	21	22	23	24
30	29	28	27	26	25
31	32	33	34	35	36

Land Ownership.....

F-1-A

County Liberty T. 32N R. 5E Plat No. 22

Farm Checked: Date 4-22-68

MONTANA WATER RESOURCES BOARD

Water Resources Survey

Photo No. 2GG-125

By Robert Peter & Ken Waltee

Legal Land Owner Chester Trading Co. Address Chester

Operator Address

Water is delivered by:— 1. Private System; 2. Ditch Company; 3. State Project; 4. Federal Project; 5. Irrigation District

App. No. Decree No.	NAME OF APPROPRIATOR TO WHOM DECREED	NAME OF STREAM	Date App. Date Priority	Miner's Inches	In Use	NAME OF DITCH (Water Delivered By)	No.	R/F	Present Irr. Acres	Irrigable Acres
A-382	Arthur A. Fey	Fey Coulee	10-12-09	200	No Pt.					
A-383	Arthur A. Fey	Cactus Coulee	10-12-09	150	No Pt.					

NOTE: R—Denotes Regular Irrigation. F—Flood Irrigation.

Adequate Supply: Yes..... No..... Explain.....

Remarks.....

River Basin.....

Also in: Plat No. Twp. Rge.	Plat No. Twp. Rge.	Plat No. Twp. Rge.
Plat No. Twp. Rge.	Plat No. Twp. Rge.	Plat No. Twp. Rge.

Information From:

Field Survey



Land Ownership

F-1-A

County Liberty

T 32N R 5E Plat No. 22

Farm Checked: Date 4-23-65

MONTANA WATER RESOURCES BOARD

Water Resources Survey

Photo No. 2GG-125, 2GG-127

By Robert Peter & Ken Waltee

Legal Land Owner Vernon L. & Agnes Cramer Address Chester - P. O. Box 231

Operator Vernon L. Cramer Address

Water is delivered by:— 1. Private System; 2. Ditch Company; 3. State Project; 4. Federal Project; 5. Irrigation District

App. No. Decree No.	NAME OF APPROPRIATOR TO WHOM DECREED	NAME OF STREAM	Date App. Date Priority	Miner's Inches	In Use	NAME OF DITCH (Water Delivered By)	No.	R/F	Present Irr. Acres	Irrigable Acres
A-382	Arthur A. Fey	Fey Coulee	10-12-09	200	Stock					

NOTE: R—Denotes Regular Irrigation. F—Flood Irrigation.

Adequate Supply: Yes..... No..... Explain.....

Remarks.....

.....River Basin.....

Also in: Plat No..... Twp..... Rge.....	Plat No..... Twp..... Rge.....	Plat No..... Twp..... Rge.....
Plat No..... Twp..... Rge.....	Plat No..... Twp..... Rge.....	Plat No..... Twp..... Rge.....

Information From:

Vernon L. Cramer

6	5	4	3	2	1
7	8	9	10	11	12
18	17	16	15	14	13
19	20	21	22	23	24
30	29	28	27	26	25
31	32	33	34	35	36

Land Ownership

F-1-A

County Liberty

T. 32N R. 5E Plat No. 22

Farm Checked: Date 4-22-68

MONTANA WATER RESOURCES BOARD

Water Resources Survey

Photo No. 2GG-127

By Robert Peter & Ken Waltee

Legal Land Owner Leonard Fritz Address Chester

Operator Address

Water is delivered by:— 1. Private System; 2. Ditch Company; 3. State Project; 4. Federal Project; 5. Irrigation District

App. No. Decree No.	NAME OF APPROPRIATOR TO WHOM DECREED	NAME OF STREAM	Date App. Date Priority	Miner's Inches	In Use	NAME OF DITCH (Water Delivered By)	No.	R/F	Present Irr. Acres	Irrigable Acres
A-383	Arthur A. Fey	Cactus Coulee	10-12-09	150	No Pt.					

NOTE: R—Denotes Regular Irrigation. F—Flood Irrigation.

Adequate Supply: Yes..... No..... Explain.....

Remarks.....

River Basin.....

Also in: Plat No. Twp. Rge.	Plat No. Twp. Rge.	Plat No. Twp. Rge.
Plat No. Twp. Rge.	Plat No. Twp. Rge.	Plat No. Twp. Rge.

Information From:

Field Survey



Land Ownership

F-1-A

County Liberty

T. 32N R. 5E Plat No. 22

Farm Checked: Date 4-22-68

MONTANA WATER RESOURCES BOARD
Water Resources Survey

Photo No. 2GG-71 - 2GG-69

By Robert Peter & Ken Waltee

Legal Land Owner James M. Humphrey Address Chester

Operator Address

Water is delivered by:— 1. Private System; 2. Ditch Company; 3. State Project; 4. Federal Project; 5. Irrigation District

App. No. Decree No.	NAME OF APPROPRIATOR TO WHOM DECREED	NAME OF STREAM	Date App. Date Priority	Miner's Inches	In Use	NAME OF DITCH (Water Delivered By)	No.	R/F	Present Irr. Acres	Irrigable Acres
A-295	Lyle H. Phillips	Tiber Coulee	2-15-09	200	PE Stock					

NOTE: R—Denotes Regular Irrigation. F—Flood Irrigation.

Adequate Supply: Yes No Explain

Remarks

River Basin

Also in: Plat No. Twp. Rge.	Plat No. Twp. Rge.	Plat No. Twp. Rge.
Plat No. Twp. Rge.	Plat No. Twp. Rge.	Plat No. Twp. Rge.

Information From:

A. C. Kammerzell

6	5	4	3	2	1
7	8	9	10	11	12
18	17	16	15	14	13
19	20	21	22	23	24
30	29	28	27	26	25
31	32	33	34	35	36

Land Ownership

F-1-A

County Liberty T. 32N R. 5E Plat No. 22

Farm Checked: Date 4-22-68

MONTANA WATER RESOURCES BOARD

Water Resources Survey

Photo No. 2CC-125

By Robert Peter & Ken Waltee

Legal Land Owner Elwin C. Ish Address Chester

Operator Address

Water is delivered by:— 1. Private System; 2. Ditch Company; 3. State Project; 4. Federal Project; 5. Irrigation District

App. No. Decree No.	NAME OF APPROPRIATOR TO WHOM DECREED	NAME OF STREAM	Date App. Date Priority	Miner's Inches	In Use	NAME OF DITCH (Water Delivered By)	No.	R/F	Present Irr. Acres	Irrigable Acres
A-382	Arthur A. Fey	Fey Coulee	10-12-09	200	No Pt.					

NOTE: R—Denotes Regular Irrigation. F—Flood Irrigation.

Adequate Supply: Yes..... No..... Explain.....

Remarks.....

River Basin.....

Also in: Plat No. Twp. Rge.	Plat No. Twp. Rge.	Plat No. Twp. Rge.
Plat No. Twp. Rge.	Plat No. Twp. Rge.	Plat No. Twp. Rge.

Information From:

Field Survey

6	5	4	3	2	1
7	8	9	10	11	12
18	17	16	15	14	13
19	20	21	22	23	24
30	29	28	27	26	25
31	32	33	34	35	36

Land Ownership