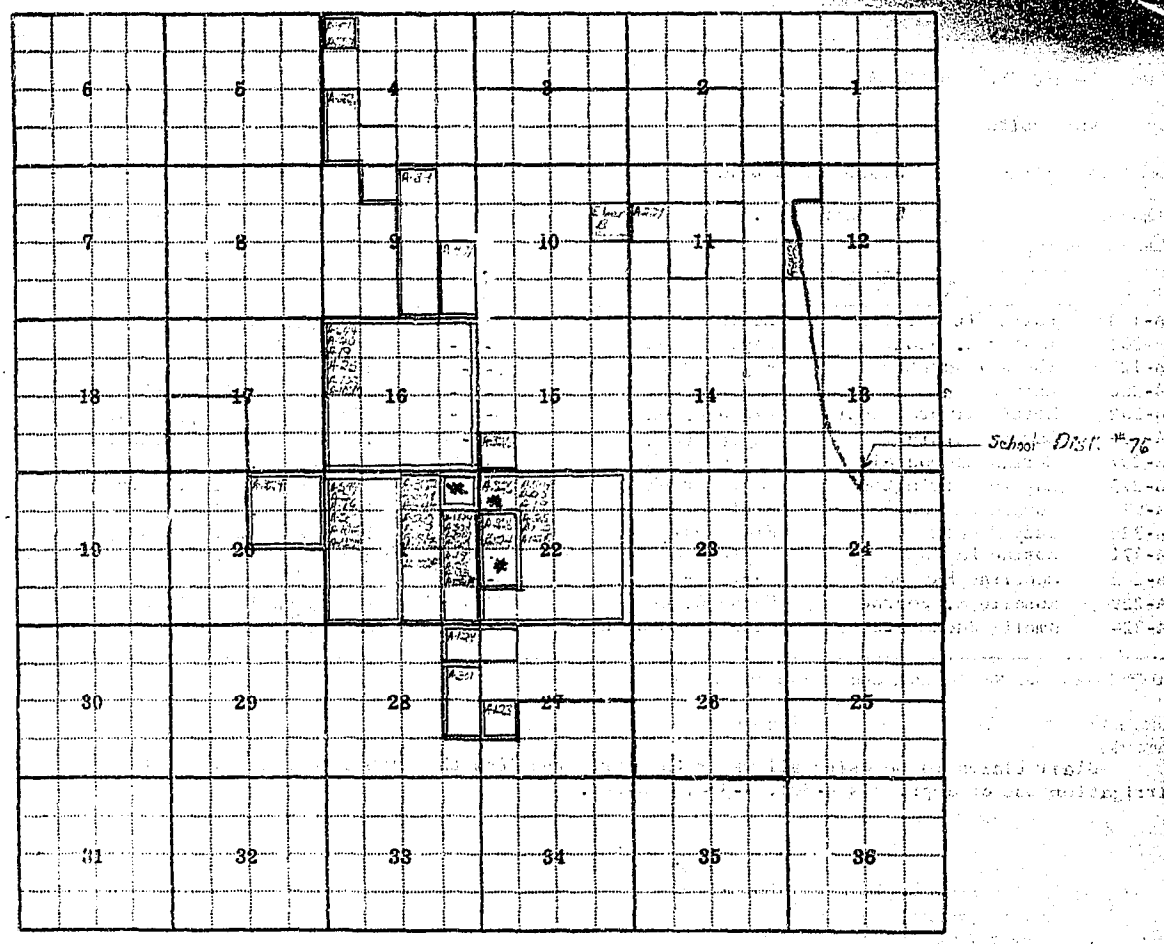

Land Ownership * Also Appr. #'s A-544; A-20; A-19; A-25; A-102; & A-102M (These appr. Cover) (All of Sec's. 16, 21 & 22)



SEND COPY

County Liberty

T. 34N R. 4E Plat No. 13

Farm Checked: Date 4-25-68

MONTANA WATER RESOURCES BOARD
Water Resources Survey

Photo No. 2GG-292; 2GG-294
2GG-237; 2GG-239
2GG-251; 2GG-249; 2GG-247

By Duane Smith

Legal Land Owner Jesse & Ada Blair Address North Galata

Operator C/D Blair Bros. Address North Galata

Water is delivered by:— (1) Private System; 2. Ditch Company; 3. State Project; 4. Federal Project; 5. Irrigation District

	App. No. Decree No.	NAME OF APPROPRIATOR TO WHOM DECREED	NAME OF STREAM	Date App. Date Priority	Miner's Inches	In Use	NAME OF DITCH (Water Delivered By)	No.	R/F	Present Irr. Acres	Irrigable Acres
*	A-544	George B. Bourne	Bourne & Hamilton Lake	4-20-15	800	Yes	Blair Ditches, Dikes&Dams	1	R		
*	A-102	Amanda Wasesha	Horse Creek	5-16-93	320	Yes	Blair Ditches, Dikes&Dams	1	R		
*	A-102M	Amanda Wasesha	~~W. Br.~~ Middle Fork Horse Creek	5-16-93	320	Yes	Blair Ditches, Dikes&Dams	1	R		
*	A-25	John Wasesha	Eagle Creek	11-2-92	1000	Yes	Blair Ditches, Dikes&Dams	1	R		
*	A-19	Amanda Wasesha	Eagle Creek	6-1-92		Yes	Blair Ditches, Dikes&Dams	1	R		
*	A-20	John Wasesha	Spring*	8-1-92		Yes	Blair Ditches, Dikes&Dams	1	R		

NOTE: R—Denotes Regular Irrigation. F—Flood Irrigation.

Adequate Supply: Yes ..... No ..... Explain .....

Remarks * NLD Appropriations - Blairs do have the original appropriation papers plus papers showing transfer of water right ownership from Wasesha to Bourne & Hamilton & thence to Fred Blair.
* Blair says Spring is in Coyote Coulee; Sec. 4, T. 35N - R. 4E

Page 2 of 2

River Basin Marias

Also in: Plat No. ..... Twp. ..... Rge.	Plat No. ..... Twp. ..... Rge.	Plat No. ..... Twp. ..... Rge. .....
Plat No. ..... Twp. ..... Rge.	Plat No. ..... Twp. ..... Rge.	Plat No. ..... Twp. ..... Rge. .....

Information From: Jesse Blair & Blair Bros.

F-1-A

County Liberty T34N R 4E Plat No. 13

Farm Checked: Date 4-25-68

MONTANA WATER RESOURCES BOARD

Water Resources Survey

Photo No. 2GG-251

By Duane Smith

2GG-292

Legal Land Owner John D. Dolezal Address Box 458 - Chester

Operator Same Address

Water is delivered by:— 1. Private System; 2. Ditch Company; 3. State Project; 4. Federal Project; 5. Irrigation District

App. No. Decree No.	NAME OF APPROPRIATOR TO WHOM DECREED	NAME OF STREAM	Date App. Date Priority	Miner's Inches	In Use	NAME OF DITCH (Water Delivered By)	No.	R/F	Present Irr. Acres	Irrigable Acres
A-229(A)	Maude Holmes Fogle	Horse Creek	11-14-03	120	Stock					
A-236	Boniface Chartier	Horse Creek	3-28-04	200	Stock					

NOTE: R—Denotes Regular Irrigation. F—Flood Irrigation.

Adequate Supply: Yes..... No..... Explain.....

Remarks.....

River Basin Marias

Also in: Plat No..... Twp..... Rge.....	Plat No..... Twp..... Rge.....	Plat No..... Twp..... Rge.....
Plat No..... Twp..... Rge.....	Plat No..... Twp..... Rge.....	Plat No..... Twp..... Rge.....

Information From:

John D. Dolezal

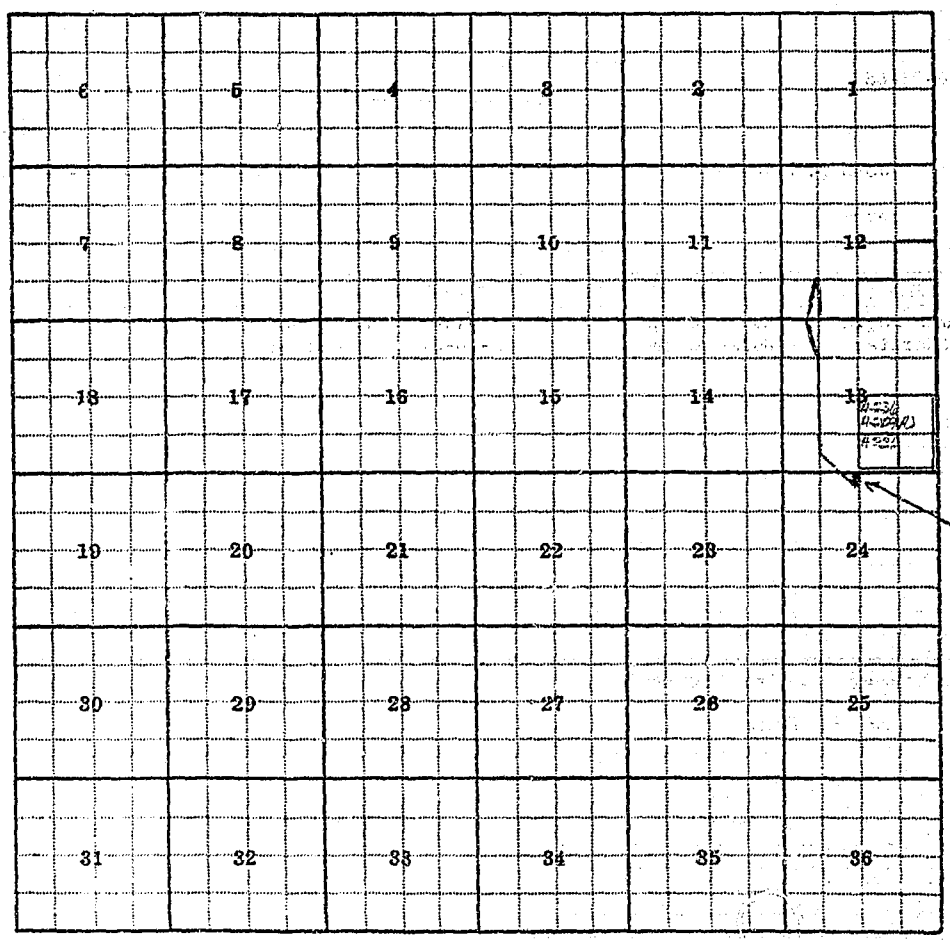

School Dist. #76 Cut

Land Ownership.....

F-1-A

County Liberty T. 34N R. 4E Plat No. 13

Farm Checked: Date 4-25-68

MONTANA WATER RESOURCES BOARD
Water Resources Survey

Photo No. 2GG-296

By Duane F. Smith

Legal Land Owner Harris C. & Arnold I. Jeppesen Address N. Galata

Operator Same Address

Water is delivered by:— 1. Private System; 2. Ditch Company; 3. State Project; 4. Federal Project; 5. Irrigation District

App. No. Decree No.	NAME OF APPROPRIATOR TO WHOM DECREED	NAME OF STREAM	Date App. Date Priority	Miner's Inches	In Use	NAME OF DITCH (Water Delivered By)	No.	R/F	Present Irr. Acres	Irrigable Acres
A-425	Adelaide R. Gillespie	Guernsey Run Coulee	11-9-11	200	Stock					

NOTE: R—Denotes Regular Irrigation. F—Flood Irrigation.

Adequate Supply: Yes..... No..... Explain.....

Remarks.....

River Basin Marias

Also in: Plat No..... Twp..... Rge..... Plat No..... Twp..... Rge..... Plat No..... Twp..... Rge.....
Plat No..... Twp..... Rge..... Plat No..... Twp..... Rge..... Plat No..... Twp..... Rge.....

Information From:

Field Survey Also Jesse Blair & John Dolezal (Neighbor)

6	5	4	3	2	1
7	8	9	10	11	12
18	17	16	15	14	13
19	20	21	22	23	24
30	29	28	27	26	25
31	32	33	34	35	36

Land Ownership

F-1-A

County Liberty

T. 34N R. 4E Plat No. 13

Farm Checked: Date 4-25-68

MONTANA WATER RESOURCES BOARD

Water Resources Survey

Photo No. 2GG-247

By Duane E. Smith

Legal Land Owner Dora Moller Address

Operator Blair Bros. Address N. Galata

Water is delivered by:— 1. Private System; 2. Ditch Company; 3. State Project; 4. Federal Project; 5. Irrigation District

App. No. Decree No.	NAME OF APPROPRIATOR TO WHOM DECREED	NAME OF STREAM	Date App. Date Priority	Miner's Inches	In Use	NAME OF DITCH (Water Delivered By)	No.	R/F	Present Irr. Acres	Irrigable Acres
A-323	Charles Buckmaster	Antelope Coulee	2-5-10	400	Stock					
A-324	Amelia Buckmaster	Antelope Coulee	2-5-10	800	Stock Part					

NOTE: R—Denotes Regular Irrigation. F—Flood Irrigation.

Adequate Supply: Yes No Explain

Remarks

River Basin Marias

Also in: Plat No. Twp. Rge.	Plat No. Twp. Rge.	Plat No. Twp. Rge.
Plat No. Twp. Rge.	Plat No. Twp. Rge.	Plat No. Twp. Rge.

Information From:

Jesse Blair

6	5	4	3	2	1
7	8	9	10	11	12
18	17	16	15	14	13
19	20	21	22	23	24
30	29	28	27	26	25
31	32	33	34	35	36

Land Ownership_____

F-1-A

County Liberty

T 34N R 4E Plat No. 13

Farm Checked: Date 4-25-68

MONTANA WATER RESOURCES BOARD

Water Resources Survey

Photo No. 2GG-239

By Duane Smith

2GG-237; 2GG-241

Legal Land Owner Edward Rockman Address

Operator John D. Dolezal Address Box 458, Chester

Water is delivered by:— 1. Private System; 2. Ditch Company; 3. State Project; 4. Federal Project; 5. Irrigation District

App. No. Decree No.	NAME OF APPROPRIATOR TO WHOM DECREED	NAME OF STREAM	Date App. Date Priority	Miner's Inches	In Use	NAME OF DITCH (Water Delivered By)	No.	R/F	Present Irr. Acres	Irrigable Acres
A-123	Katie Fitzpatrick	Eagle Creek	7-3-01	200	Stock Part					

NOTE: R—Denotes Regular Irrigation. F—Flood Irrigation.

Adequate Supply: Yes..... No..... Explain.....

Remarks.....

River Basin Marias

Also in: Plat No. Twp. Rge.	Plat No. Twp. Rge.	Plat No. Twp. Rge.
Plat No. Twp. Rge.	Plat No. Twp. Rge.	Plat No. Twp. Rge.

Information From:

John Dolezal



Land Ownership

F-1-A

County Liberty

T. 34N R. 4E Plat No. 13

Farm Checked: Date 4-25-68

MONTANA WATER RESOURCES BOARD
Water Resources Survey

Photo No. 2GG-239 2GG-241

By Duane Smith

Legal Land Owner Sevier & Olive A. Rockman Address

Operator John D. Dolezal Address Box 458 - Chester

Water is delivered by:— (1) Private System; 2. Ditch Company; 3. State Project; 4. Federal Project; 5. Irrigation District

App. No. Decree No.	NAME OF APPROPRIATOR TO WHOM DECREED	NAME OF STREAM	Date App. Date Priority	Miner's Inches	In Use	NAME OF DITCH (Water Delivered By)	No.	R/F	Present Irr. Acres	Irrigable Acres
A-123	Katie Fitzpatrick	Eagle Creek	7-3-01	200	Yes Part	Rockman Dike & Ditch	1	F	28	

NOTE: R—Denotes Regular Irrigation. F—Flood Irrigation.

Adequate Supply: Yes No Explain

Remarks

River Basin Marias

Also in: Plat No. Twp. Rge.	Plat No. Twp. Rge.	Plat No. Twp. Rge.
Plat No. Twp. Rge.	Plat No. Twp. Rge.	Plat No. Twp. Rge.

Information From:
John Dolezal

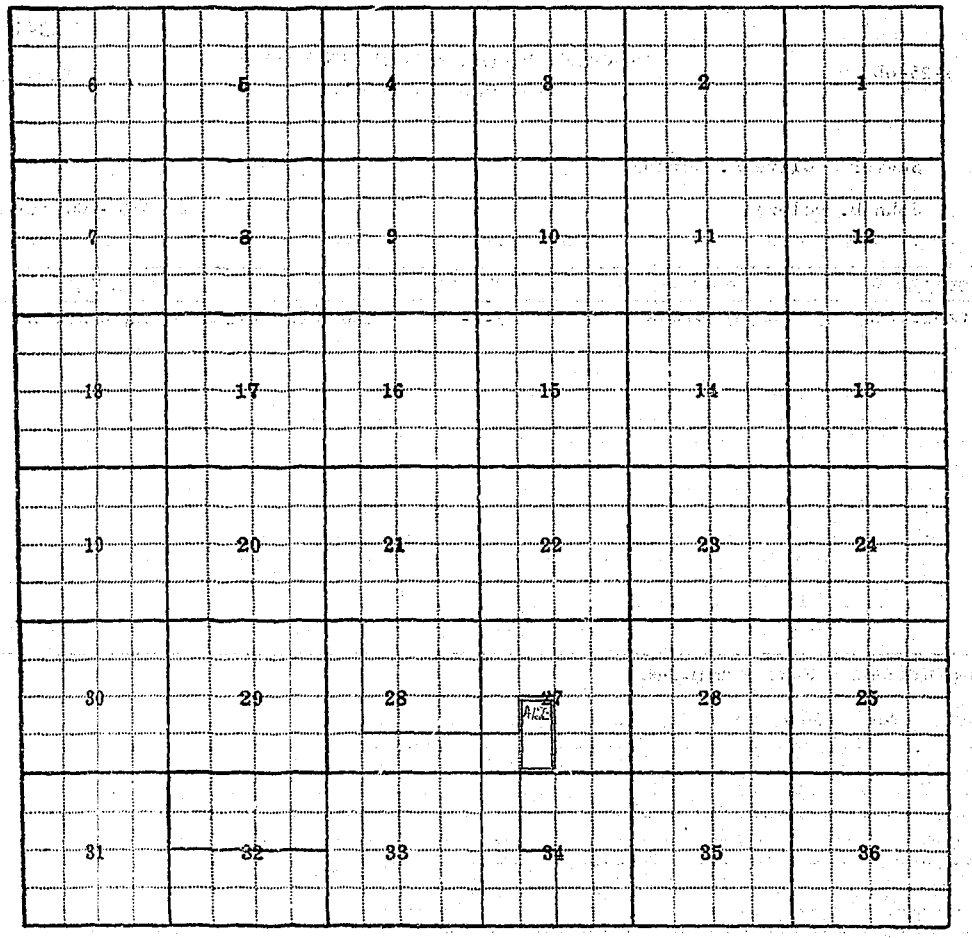

Land Ownership

F-1-A

County Liberty

T. 34N R. 4E Plat No. 13

Farm Checked: Date 4-25-68

MONTANA WATER RESOURCES BOARD

Water Resources Survey

Photo No. 2GG-292

By Duane Smith

2GG-251

Legal Land Owner Paul & Edna Rudolph Address Chester

Operator C/D Ben J. Oswood Address "

Water is delivered by:— 1. Private System; 2. Ditch Company; 3. State Project; 4. Federal Project; 5. Irrigation District

App. No. Decree No.	NAME OF APPROPRIATOR TO WHOM DECREED	NAME OF STREAM	Date App. Date Priority	Miner's Inches	In Use	NAME OF DITCH (Water Delivered By)	No.	R/F	Present Irr. Acres	Irrigable Acres
A-102	Celia Oswood	Horse Creek	9-22-00	120	Stock					
A-242	Madeline Hansen	Horse Creek	5-20-04	200	Stock Part					

NOTE: R—Denotes Regular Irrigation. F—Flood Irrigation.

Adequate Supply: Yes..... No..... Explain.....

Remarks.....

River Basin Marias

Also in: Plat No. 14 Twp. 34N Rge. 5E	Plat No. Twp. Rge.	Plat No. Twp. Rge.
Plat No. Twp. Rge.	Plat No. Twp. Rge.	Plat No. Twp. Rge.

Information From:

John D. Dolezal
(Brother-in-law)

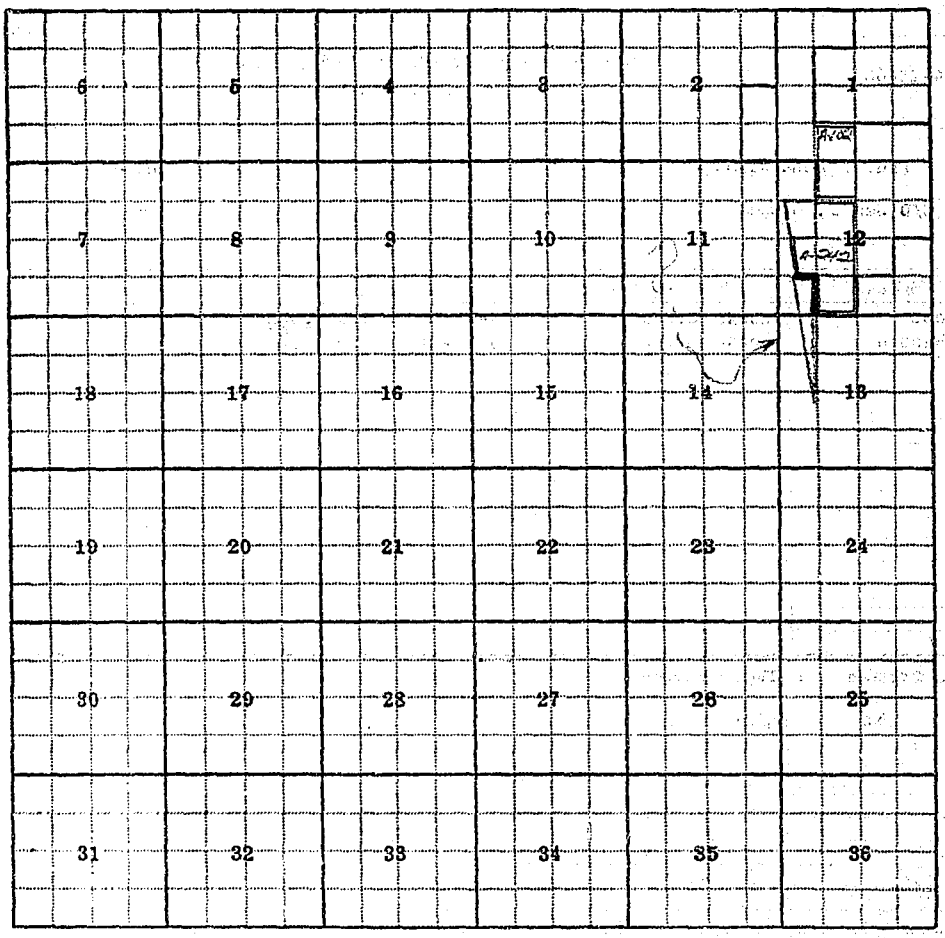

Land Ownership

F-1-A

County Liberty

T 34N R 4E Plat No. 13

Farm Checked: Date 4-25-68

MONTANA WATER RESOURCES BOARD
Water Resources Survey

Photo No. 2GG-239

By Duane Smith

Legal Land Owner Dewitt E. Wells Address

Operator C/D Blair Bros. Address N. Galata

Water is delivered by:— 1. Private System; 2. Ditch Company; 3. State Project; 4. Federal Project; 5. Irrigation District

App. No. Decree No.	NAME OF APPROPRIATOR TO WHOM DECREED	NAME OF STREAM	Date App. Date Priority	Miner's Inches	In Use	NAME OF DITCH (Water Delivered By)	No.	R/F	Present Irr. Acres	Irrigable Acres
A-301	Lester A. Stott	Eagle Creek	5-10-09	240	Stock Part*					

NOTE: R—Denotes Regular Irrigation. F—Flood Irrigation.

Adequate Supply: Yes..... No..... Explain.....

Remarks * Blair says he uses this water right for stock. Field Survey found no water in Antelope Coulee & presently there is no way that the waters of Eagle Cr. can be used on this land.

River Basin Marias

Also in: Plat No. Twp. Rge.	Plat No. Twp. Rge.	Plat No. Twp. Rge.
Plat No. Twp. Rge.	Plat No. Twp. Rge.	Plat No. Twp. Rge.

Information From:

Jesse Blair



Land Ownership.....

14
T.34N-R.5E

F-1-A

County Liberty

T. 34N R. 5E Plat No. 14

Farm Checked: Date 4-24-68

MONTANA WATER RESOURCES BOARD
Water Resources Survey

Photo No. 2GG-253, 2GG-235

By Robert Peter & Ken Waltee

Legal Land Owner Leo & Francis Hawks Address Chester

Operator Same Address

Water is delivered by:— 1. Private System; 2. Ditch Company; 3. State Project; 4. Federal Project; 5. Irrigation District

App. No. Decree No.	NAME OF APPROPRIATOR TO WHOM DECREED	NAME OF STREAM	Date App. Date Priority	Miner's Inches	In Use	NAME OF DITCH (Water Delivered By)	No.	R/F	Present Irr. Acres	Irrigable Acres
A-231	Boniface Chartier	Horse Creek	6-23-02	120	Stock					
A-236	Boniface Chartier	Horse Creek	3-28-04	200	Stock					
A-317	William Knight	Horse Creek	11-3-09	240	Stock					

NOTE: R—Denotes Regular Irrigation. F—Flood Irrigation.

Adequate Supply: Yes..... No..... Explain.....

Remarks.....

River Basin Marias River

Also in: Plat No. Twp. Rge.	Plat No. Twp. Rge.	Plat No. Twp. Rge.
Plat No. Twp. Rge.	Plat No. Twp. Rge.	Plat No. Twp. Rge.

Information From:

Leo Hawks

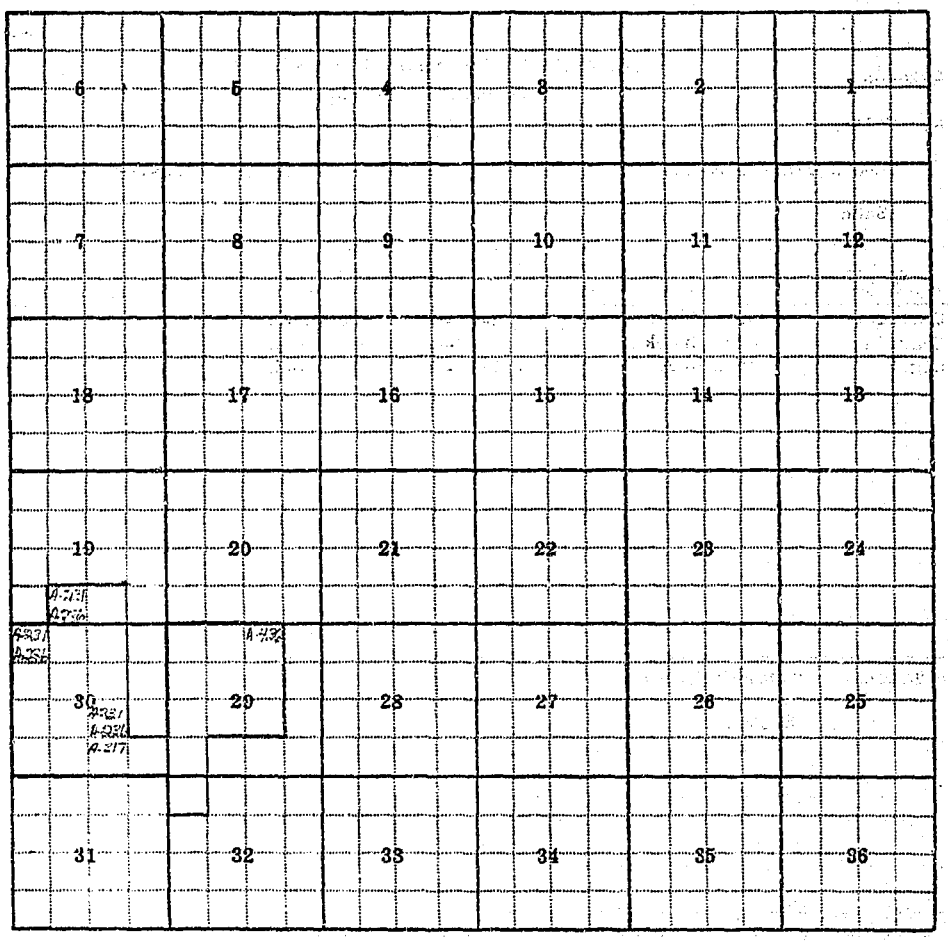

Land Ownership

F-1-A

County Liberty

T. 34N R. 5E Plat No. 14

Farm Checked: Date 4-26-68

MONTANA WATER RESOURCES BOARD

Water Resources Survey

Photo No. 2GG-288; 2GG-290

By R. Peter

Legal Land Owner Ole & Harold Jensen Address Chester

Operator Same Address

Water is delivered by:— 1. Private System; 2. Ditch Company; 3. State Project; 4. Federal Project; 5. Irrigation District

App. No. Decree No.	NAME OF APPROPRIATOR TO WHOM DECREED	NAME OF STREAM	Date App. Date Priority	Miner's Inches	In Use	NAME OF DITCH (Water Delivered By)	No.	R/F	Present Irr. Acres	Irrigable Acres
A-74	Charles Irwin	Corrall Creek	9-19-99	100						
A-75	Emile Lauener	Corrall Creek	9-19-99	100	Stock					
A-479	William F. Johnston	Johnston Coulee	4-7-13	400	Stock	Pt.				
A-528	William G. Robertson	Grassy Draw Coulee	6-4-14	400	Stock	Pt.				

NOTE: R—Denotes Regular Irrigation. F—Flood Irrigation.

Adequate Supply: Yes..... No..... Explain.....

Remarks.....

River Basin Marias River

Also in:								
Plat No. 9	Twp. 35N.	Rge. 4E.	Plat No.	Twp.	Rge.	Plat No.	Twp.	Rge.
Plat No. 10	Twp. 35N.	Rge. 5E.	Plat No.	Twp.	Rge.	Plat No.	Twp.	Rge.

Information From:

Harold Jensen

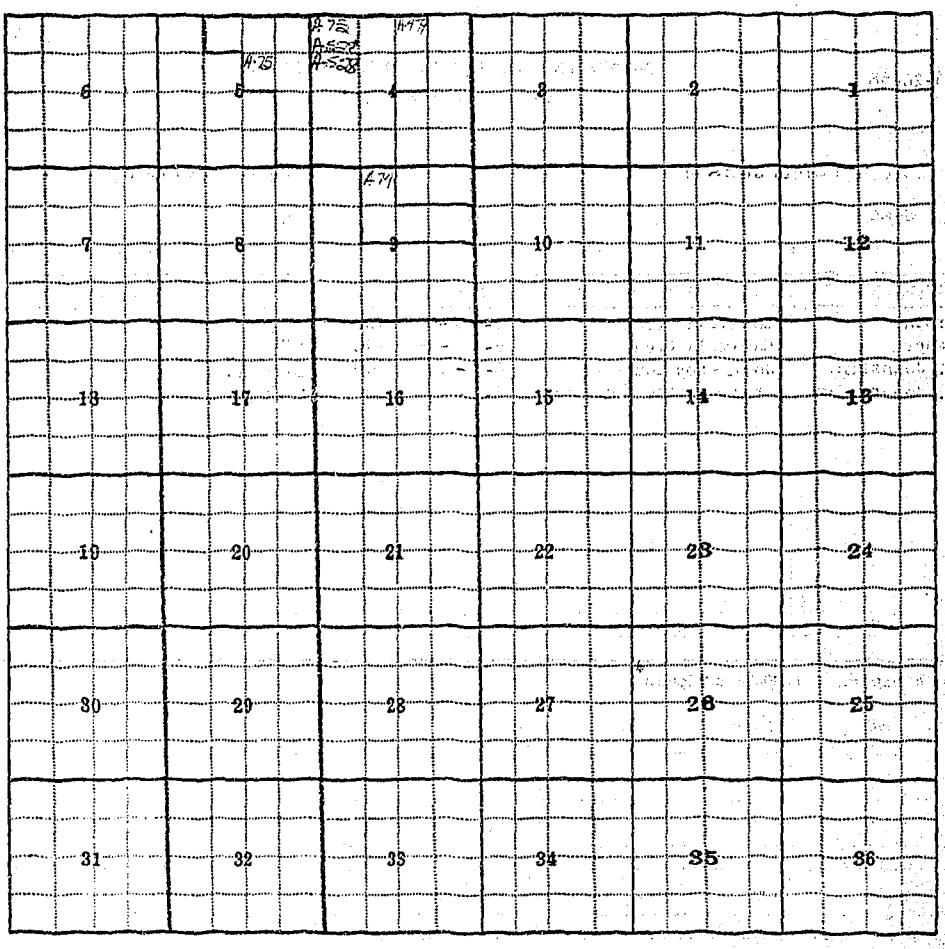

Land Ownership

F-1-A

County Liberty

T 34N R 5E Plat No. 14

Farm Checked: Date 4-24-68

MONTANA WATER RESOURCES BOARD

Water Resources Survey

Photo No. 2GG-235

By Robert Peter & Ken Waltee

Legal Land Owner Huston A. Lakey Address

Operator Gordon Lakey Address Chester

Water is delivered by:— 1. Private System; 2. Ditch Company; 3. State Project; 4. Federal Project; 5. Irrigation District

App. No. Decree No.	NAME OF APPROPRIATOR TO WHOM DECREED	NAME OF STREAM	Date App. Date Priority	Miner's Inches	In Use	NAME OF DITCH (Water Delivered By)	No.	R/F	Present Irr. Acres	Irrigable Acres
A-228	Rosalie M. Bourne	Horse Creek	11-10-03	120	No					

NOTE: R—Denotes Regular Irrigation. F—Flood Irrigation.

Adequate Supply: Yes..... No..... Explain.....

Remarks.....

River Basin: Marias River

Also in: Plat No. Twp. Rge.	Plat No. Twp. Rge.	Plat No. Twp. Rge.
Plat No. Twp. Rge.	Plat No. Twp. Rge.	Plat No. Twp. Rge.

Information From:

Leo Hawks

6	5	4	3	2	1
7	8	9	10	11	12
18	17	16	15	14	13
19	20	21	22	23	24
30	29	28	27	26	25
31	32	33	34	35	36

Land Ownership

F-1-A

County Liberty

T 34N R 5E Plat No. 14

Farm Checked: Date 4-24-68

MONTANA WATER RESOURCES BOARD
Water Resources Survey

Photo No. 2GG-288, 2GG-255
2GG-257

By Robert Peter & Ken Waltee

Legal Land Owner Martin Dale Lyders & Alvin L. Ploss Address Chester

Operator Same Address

Water is delivered by:— 1. Private System; 2. Ditch Company; 3. State Project; 4. Federal Project; 5. Irrigation District

App. No. Decree No.	NAME OF APPROPRIATOR TO WHOM DECREED	NAME OF STREAM	Date App. Date Priority	Miner's Inches	In Use	NAME OF DITCH (Water Delivered By)	No.	R/F	Present Irr. Acres	Irrigable Acres
A-77	John A. Johnson	Corrall Creek	10-10-99	100	No Pt.					
A-233	Alexander MacDougall	Corrall Creek	1-15-04	200	No Pt.					

NOTE: R—Denotes Regular Irrigation. F—Flood Irrigation.

Adequate Supply: Yes..... No..... Explain.....

Remarks.....

River Basin Marias River

Also in: Plat No. Twp. Rge.	Plat No. Twp. Rge.	Plat No. Twp. Rge.
Plat No. Twp. Rge.	Plat No. Twp. Rge.	Plat No. Twp. Rge.

Information From:
Alvin L. Ploss

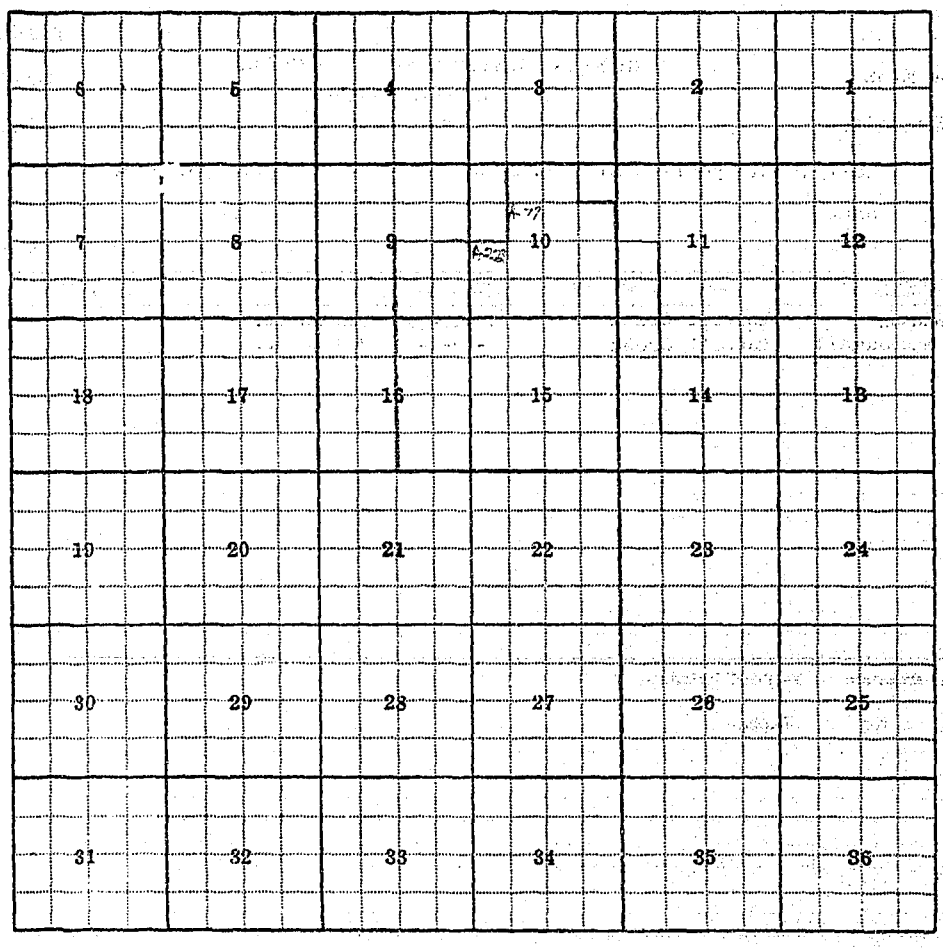

Land Ownership

F-1-A

County Liberty

T. 34N R. 5E Plat No. 14

Farm Checked: Date 4-24-68

MONTANA WATER RESOURCES BOARD

Water Resources Survey

Photo No. 2GG-235

By Robert Peter & Ken Waltee

Legal Land Owner Emmett & Lula O'Neill Address

Operator Address

Water is delivered by.— 1. Private System; 2. Ditch Company; 3. State Project; 4. Federal Project; 5. Irrigation District

App. No. Decree No.	NAME OF APPROPRIATOR TO WHOM DECREED	NAME OF STREAM	Date App. Date Priority	Miner's Inches	In Use	NAME OF DITCH (Water Delivered By)	No.	R/F	Present Irr. Acres	Irrigable Acres
A-436	Elizabeth D. Bartlett	Horse Creek	10-8-12	400	No					

NOTE: R—Denotes Regular Irrigation. F—Flood Irrigation.

Adequate Supply: Yes..... No..... Explain

Remarks

River Basin Marias River

Also in: Plat No. Twp. Rge.	Plat No. Twp. Rge.	Plat No. Twp. Rge.
Plat No. Twp. Rge.	Plat No. Twp. Rge.	Plat No. Twp. Rge.

Information From:

Leo Hawks

6	5	4	3	2	1
7	8	9	10	11	12
18	17	16	15	14	13
19	20	21	22	23	24
30	29	28	27	26	25
31	32	33	34	35	36

Land Ownership.....

COPY OF REPORT

F-1-A

County Liberty

T 34N R 5E Plat No. 14

Farm Checked: Date 4-24-68

MONTANA WATER RESOURCES BOARD

Water Resources Survey

Photo No. 2GG-257, 2GG-286

By Robert Peter & Ken Waltee

Legal Land Owner Alvin L. Ploss Address Chester

Operator Same Address

Water is delivered by:— 1. Private System; 2. Ditch Company; 3. State Project; 4. Federal Project; 5. Irrigation District

App. No. Decree No.	NAME OF APPROPRIATOR TO WHOM DECREED	NAME OF STREAM	Date App. Date Priority	Miner's Inches	In Use	NAME OF DITCH (Water Delivered By)	No.	R/F	Present Irr. Acres	Irrigable Acres
A-233	Alexander MacDougall	Corrall Creek	1-15-04	200	No Pt.					
Use	Alvin L. Ploss	Government Creek	5-1-63		Yes	Ploss Pumps & Sprinklers	1	F	64	

NOTE: R—Denotes Regular Irrigation. F—Flood Irrigation.

Adequate Supply: Yes..... No..... Explain.....

Remarks.....

River Basin Marias River

Also in: Plat No. Twp. Rge.	Plat No. Twp. Rge.	Plat No. Twp. Rge.
Plat No. Twp. Rge.	Plat No. Twp. Rge.	Plat No. Twp. Rge.

Information From:

Alvin L. Ploss

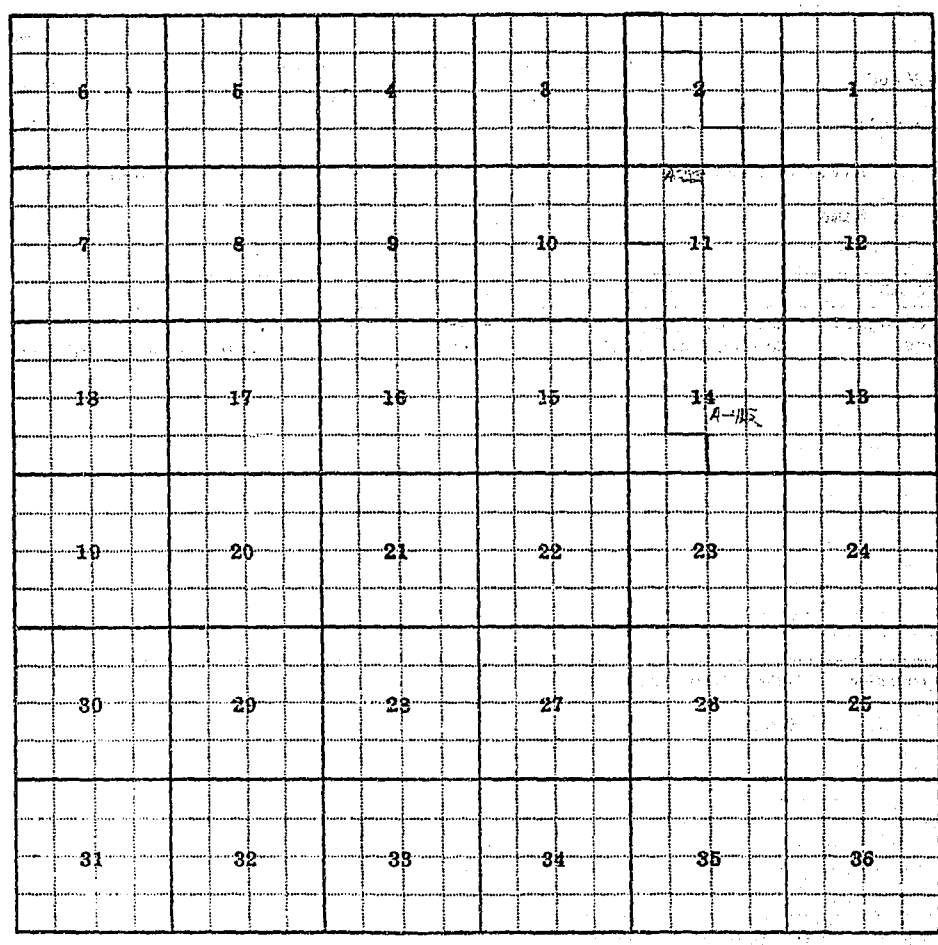

Land Ownership

F-1-A

County Liberty

T. 34N R. 5E Plat No. 14

Farm Checked: Date 4-24-68

MONTANA WATER RESOURCES BOARD

Water Resources Survey

Photo No. 2GG-288

By Robert Peter & Ken Waltee

Legal Land Owner Lydia Roke Address Chester

Operator Same Address

Water is delivered by:— 1. Private System; 2. Ditch Company; 3. State Project; 4. Federal Project; 5. Irrigation District

App. No. Decree No.	NAME OF APPROPRIATOR TO WHOM DECREED	NAME OF STREAM	Date App. Date Priority	Miner's Inches	In Use	NAME OF DITCH (Water Delivered By)	No.	R/F	Present Irr. Acres	Irrigable Acres
A-480	Joseph Sklenar	Spring Coulee	4-7-13	400	Stock					

NOTE: R—Denotes Regular Irrigation. F—Flood Irrigation.

Adequate Supply: Yes..... No..... Explain.....

Remarks.....

River Basin Marias River

Also in: Plat No. Twp. Rge.	Plat No. Twp. Rge.	Plat No. Twp. Rge.
Plat No. Twp. Rge.	Plat No. Twp. Rge.	Plat No. Twp. Rge.

Information From:

Field Survey

6	5	4	3	2	1
7	8	9	10	11	12
18	17	16	15	14	13
19	20	21	22	23	24
30	29	28	27	26	25
31	32	33	34	35	36

Land Ownership.....

F-1-A

County Liberty

T. 34N R. 5E Plat No. 14

Farm Checked: Date 4-23-68

MONTANA WATER RESOURCES BOARD
Water Resources Survey

Photo No. 2GG-257
2GG-231

By Robert Peter & Ken Waltee

Legal Land Owner O. M. Skari & Sons Inc. Address Chester - Box 281

Operator Address

Water is delivered by:— 1. Private System; 2. Ditch Company; 3. State Project; 4. Federal Project; 5. Irrigation District

App. No. Decree No.	NAME OF APPROPRIATOR TO WHOM DECREED	NAME OF STREAM	Date App. Date Priority	Miner's Inches	In Use	NAME OF DITCH (Water Delivered By)	No.	R/F	Present Irr. Acres	Irrigable Acres
A-128	Edmond R. Tandy	Cottonwood Creek	5-1-01	200	No Pt.					
A-46	Axel Flink	Corral Creek	4-26-98	160	No Pt.					
A-403	Synneva R. Svor	Bourne Coulee	2-5-10	240	No Pt.					
A-325	Synneva Rasmusdte Svor	Bourne Coulee	12-10-09	240	No Pt.					

NOTE: R—Denotes Regular Irrigation. F—Flood Irrigation.

Adequate Supply: Yes..... No..... Explain.....

Remarks

West half Sec. 25 & Part Sec. 26 is under Great Plains contract & will be diked in the near future. Money has been set aside for project.

River Basin Marias River

Also in: Plat No. Twp. Rge.	Plat No. Twp. Rge.	Plat No. Twp. Rge.
Plat No. Twp. Rge.	Plat No. Twp. Rge.	Plat No. Twp. Rge.

Information From:

Carmen Skari

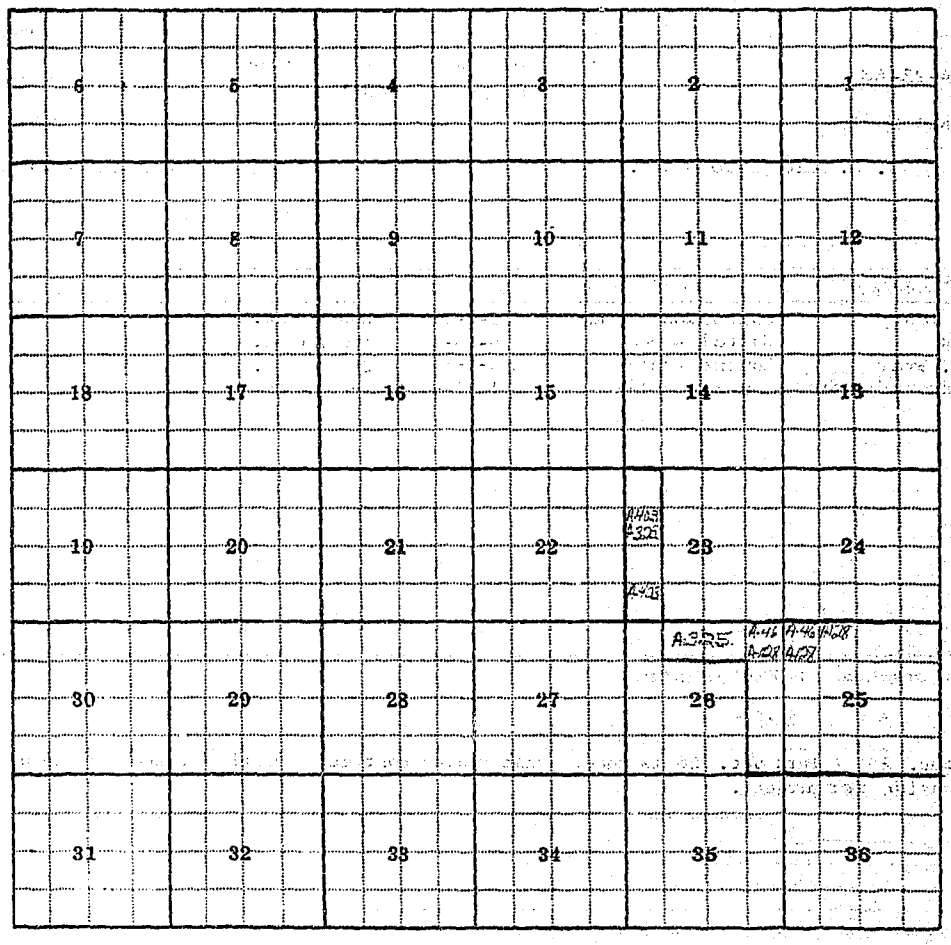

Land Ownership

F-1-A

County Liberty

T. 34N R. 5E Plat No. 14

Farm Checked: Date 4-26-68

MONTANA WATER RESOURCES BOARD

Water Resources Survey

Photo No. 2GG-288

By R. Peter

Legal Land Owner John & Ardyce Swank Address Chester

Operator Same Address

Water is delivered by:— 1. Private System; 2. Ditch Company; 3. State Project; 4. Federal Project; 5. Irrigation District

App. No. Decree No.	NAME OF APPROPRIATOR TO WHOM DECREED	NAME OF STREAM	Date App. Date Priority	Miner's Inches	In Use	NAME OF DITCH (Water Delivered By)	No.	R/F	Present Irr. Acres	Irrigable Acres
A-77	John A. Johnson	Corrall Creek	10-10-99	100	Stock					
A-479	William F. Johnston	Johnston Coulee	4-7-13	400	Pt.					

NOTE: R—Denotes Regular Irrigation. F—Flood Irrigation.

Adequate Supply: Yes..... No..... Explain.....

Remarks.....

River Basin Marias River

Information From: Field Survey

Also in: Plat No. 18 Twp. 33N. Rge. 5E	Plat No. ..... Twp. ..... Rge.	Plat No. ..... Twp. ..... Rge. .....
Plat No. ..... Twp. ..... Rge.	Plat No. ..... Twp. ..... Rge.	Plat No. ..... Twp. ..... Rge. .....



Land Ownership _____

_____

_____

F-1-A

County Liberty

T 34N R 5E Plat No. 14

Farm Checked: Date 4-24-68

MONTANA WATER RESOURCES BOARD

Water Resources Survey

Photo No. 2GG-231

By Robert Peter & Ken Waltee

Legal Land Owner Florence Thieltges Address Chester

Operator Same Address

Water is delivered by:— 1. Private System; 2. Ditch Company; 3. State Project; 4. Federal Project; 5. Irrigation District

App. No. Decree No.	NAME OF APPROPRIATOR TO WHOM DECREED	NAME OF STREAM	Date App. Date Priority	Miner's Inches	In Use	NAME OF DITCH (Water Delivered By)	No.	R/F	Present Irr. Acres	Irrigable Acres
A-128	Edmond R. Tandy	Cottonwood Creek	5-1-01	200	No Pt.					

NOTE: R—Denotes Regular Irrigation. F—Flood Irrigation.

Adequate Supply: Yes..... No..... Explain.....

Remarks.....

River Basin Marias River

Also in: Plat No..... Twp..... Rge..... Plat No..... Twp..... Rge..... Plat No..... Twp..... Rge.....
Plat No..... Twp..... Rge..... Plat No..... Twp..... Rge..... Plat No..... Twp..... Rge.....

Information From:

Peter Thieltges



Land Ownership_____

_____

_____

F-1-A

County Liberty T.34N R.5E Plat No. 14

Farm Checked: Date 4-24-68

MONTANA WATER RESOURCES BOARD

Water Resources Survey

Photo No. 266-257

By Robert Peter & Ken Waltee

Legal Land Owner Peter Thieltges Address Chester

Operator Same Address

Water is delivered by:— 1. Private System; 2. Ditch Company; 3. State Project; 4. Federal Project; 5. Irrigation District

App. No. Decree No.	NAME OF APPROPRIATOR TO WHOM DECREED	NAME OF STREAM	Date App. Date Priority	Miner's Inches	In Use	NAME OF DITCH (Water Delivered By)	No.	R/F	Present Irr. Acres	Irrigable Acres
A-46	Axel Flink	Corral Creek	4-26-98	160	Stock Pt.					
A-105	George W. Tallent	Toosie Creek - Corral	6-20-00	120	No					
		Creek - Uniting into								
		Cottonwood Creek								
1-29	Peter Thieltges	Corral Creek	10-31-55	380,000	Yes	Thieltges Dam	1	F	53	
A-403	Synneva R. Svor	Bourne Coulee	2-5-10	240	No Pt.					
A-325	Synneva Rasmusdte Svor	Bourne Coulee	12-10-09	240	No Pt.					

NOTE: R—Denotes Regular Irrigation. F—Flood Irrigation.

Adequate Supply: Yes..... No..... Explain.....

Remarks.....

River Basin Marias River

Also in: Plat No. Twp. Rge.	Plat No. Twp. Rge.	Plat No. Twp. Rge.
Plat No. Twp. Rge.	Plat No. Twp. Rge.	Plat No. Twp. Rge.

Information From:

Peter Thieltges

6	5	4	3	2	1
7	8	9	10	11	12
18	17	16	15	14	13
19	20	21	22	23	24
30	29	28	27	26	25
31	32	33	34	35	36

Land Ownership.....

F-1-A

County Liberty

T. 34N R. 5E Plat No. 14

Farm Checked: Date 4-24-68

MONTANA WATER RESOURCES BOARD

Water Resources Survey

Photo No. 2GG-288

By Robert Peter & Ken Waltee

Legal Land Owner Clifford A. Versoi Address

Operator Address

Water is delivered by:— 1. Private System; 2. Ditch Company; 3. State Project; 4. Federal Project; 5. Irrigation District

App. No. Decree No.	NAME OF APPROPRIATOR TO WHOM DECREED	NAME OF STREAM	Date App. Date Priority	Miner's Inches	In Use	NAME OF DITCH (Water Delivered By)	No.	R/F	Present Irr. Acres	Irrigable Acres
A-479	William F. Johnston	Johnston Coulee	4-7-13	400	No Pt.					

NOTE: R—Denotes Regular Irrigation. F—Flood Irrigation.

Adequate Supply: Yes..... No..... Explain

Remarks

River Basin Marias River

Also in: Plat No. Twp. Rge.	Plat No. Twp. Rge.	Plat No. Twp. Rge.
Plat No. Twp. Rge.	Plat No. Twp. Rge.	Plat No. Twp. Rge.

Information From:

Field Survey - Harold Jense

6	5	4	3	2	1
7	8	9	10	11	12
18	17	16	15	14	13
19	20	21	22	23	24
30	29	28	27	26	25
31	32	33	34	35	36

Land Ownership

15
T.34N-R.6E

F-1-A

County Liberty

T. 34N R. 6E Plat No. 15

Farm Checked: Date 4-29-68

MONTANA WATER RESOURCES BOARD
Water Resources Survey

Photo No. 266-282, 266-280

By J. Rehbein

Legal Land Owner Harold Jensen Address Chester, Montana

Operator Same Address

Water is delivered by:— 1. Private System; 2. Ditch Company; 3. State Project; 4. Federal Project; 5. Irrigation District

App. No. Decree No.	NAME OF APPROPRIATOR TO WHOM DECREED	NAME OF STREAM	Date App. Date Priority	Miner's Inches	In Use	NAME OF DITCH (Water Delivered By)	No.	R/F	Present Irr. Acres	Irrigable Acres
A-314	Lillie May Keith	Phillipine Coulee	8-23-09	400	No (Part)					

NOTE: R—Denotes Regular Irrigation. F—Flood Irrigation.

Adequate Supply: Yes..... No..... Explain.....

Remarks.....

River Basin Marias

Also in: Plat No. Twp. Rge.	Plat No. Twp. Rge.	Plat No. Twp. Rge.
Plat No. Twp. Rge.	Plat No. Twp. Rge.	Plat No. Twp. Rge.

Information From:
Kathryn Jensen (Wife)



Land Ownership

F-1-A

County Liberty

T. 34N R. 6E Plat No. 15

Farm Checked: Date 4-29-68

MONTANA WATER RESOURCES BOARD
Water Resources Survey

Photo No. 2GG-225

By J. Rehbein

Legal Land Owner Victor Johnson Address Chester, Montana

Operator Same Address

Water is delivered by:— 1. Private System; 2. Ditch Company; 3. State Project; 4. Federal Project; 5. Irrigation District

App. No. Decree No.	NAME OF APPROPRIATOR TO WHOM DECREED	NAME OF STREAM	Date App. Date Priority	Miner's Inches	In Use	NAME OF DITCH (Water Delivered By)	No.	R/F	Present Irr. Acres	Irrigable Acres
A-385	John & Mabel E. Connole	C & D Coulee	11-20-09	1000	No (Part)					
	Fannie & Frank L.									
	Dennison									

NOTE: R—Denotes Regular Irrigation. F—Flood Irrigation.

Adequate Supply: Yes..... No..... Explain.....

Remarks.....

River Basin Marias

Also in: Plat No. Twp. Rge.	Plat No. Twp. Rge.	Plat No. Twp. Rge.
Plat No. Twp. Rge.	Plat No. Twp. Rge.	Plat No. Twp. Rge.

Information From:

Victor Johnson

6	5	4	3	2	1
7	8	9	10	11	12
18	17	16	15	14	13
19	20	21	22	23	24
30	29	28	27	26	25
31	32	33	34	35	36

Land Ownership

SEND BOOK

F-1-A

County Liberty

T. 34N R. 6E Plat No. 15

Farm Checked: Date 4-25-68

MONTANA WATER RESOURCES BOARD

Water Resources Survey

Photo No. 2GG-259, 2GG-261, 2GG-282

By J. Rehbein

Legal Land Owner George and Mary Mattson Address Chester, Montana

Operator Same Address

Water is delivered by:— (1) Private System; 2. Ditch Company; 3. State Project; 4. Federal Project; 5. Irrigation District

App. No. Decree No.	NAME OF APPROPRIATOR TO WHOM DECREED	NAME OF STREAM	Date App. Date Priority	Miner's Inches	In Use	NAME OF DITCH (Water Delivered By)	No.	R/F	Present Irr. Acres	Irrigable Acres
A-154	A. K. Prescott	Taylor Coulee	10-18-05	2000	No					
A-374	Edmund Collins Brown	Brown Coulee	8-24-09	100	No					
* A-181	David Skinner	O'Briens Coulee	10-20-02	200	Domestic					
A-314 ✓	Lillie May Keith	Phillipine Coulee ✓	8-23-09	400	No (Part)					

NOTE: R—Denotes Regular Irrigation. F—Flood Irrigation.

Adequate Supply: Yes ✓ No..... Explain.....

Remarks

* Mattson uses water from these coulees to spray his crops.

River Basin Marias

Also in: Plat No. Twp. Rge.	Plat No. Twp. Rge.	Plat No. Twp. Rge.
Plat No. Twp. Rge.	Plat No. Twp. Rge.	Plat No. Twp. Rge.

Information From:

George Mattson

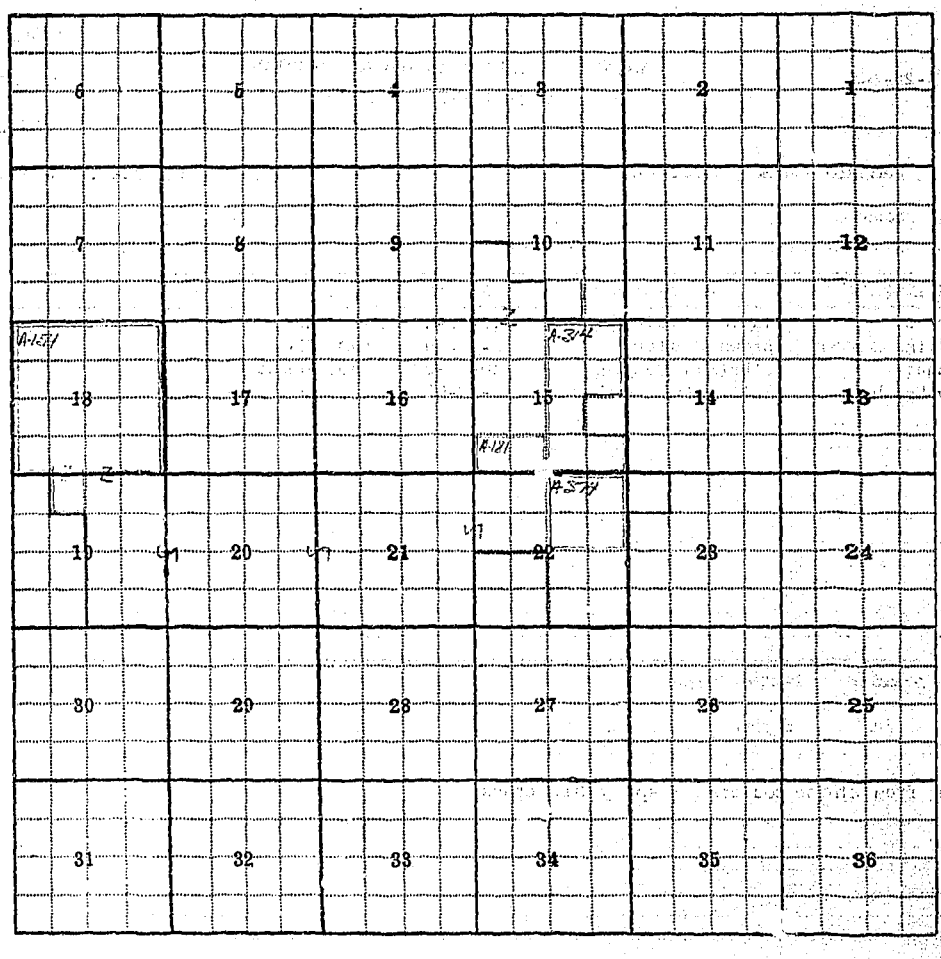

Land Ownership

F-1-A

County Liberty

T. 34N R. 6E Plat No. 15

Farm Checked: Date 4-29-68

MONTANA WATER RESOURCES BOARD

Water Resources Survey

Photo No. 2GG-263, 2GG-225

By J. Rehbein

Legal Land Owner Carol Ruth Ness Address Seattle, Wash.

Operator Swen Sundgren Address Chester, Montana

Water is delivered by:— (1) Private System; 2. Ditch Company; 3. State Project; 4. Federal Project; 5. Irrigation District

App. No. Decree No.	NAME OF APPROPRIATOR TO WHOM DECREED	NAME OF STREAM	Date App. Date Priority	Miner's Inches	In Use	NAME OF DITCH (Water Delivered By)	No.	R/F	Present Irr. Acres	Irrigable Acres
A-384	Louis G. St. Petters	St. Peters Coulee & Tribs.	10-12-09	100	No					
A-385	John F. & Mabel E. Connole									
	Fannie & Frank L. Denison	C & D Coulee	11-20-09	1000	Stock (Part)					

NOTE: R—Denotes Regular Irrigation. F—Flood Irrigation.

Adequate Supply: Yes..... No..... Explain.....

Remarks.....

River Basin Marias

Also in: Plat No..... Twp..... Rge.....	Plat No..... Twp..... Rge.....	Plat No..... Twp..... Rge.....
Plat No..... Twp..... Rge.....	Plat No..... Twp..... Rge.....	Plat No..... Twp..... Rge.....

Information From:

Thelma Sundgren (wife)

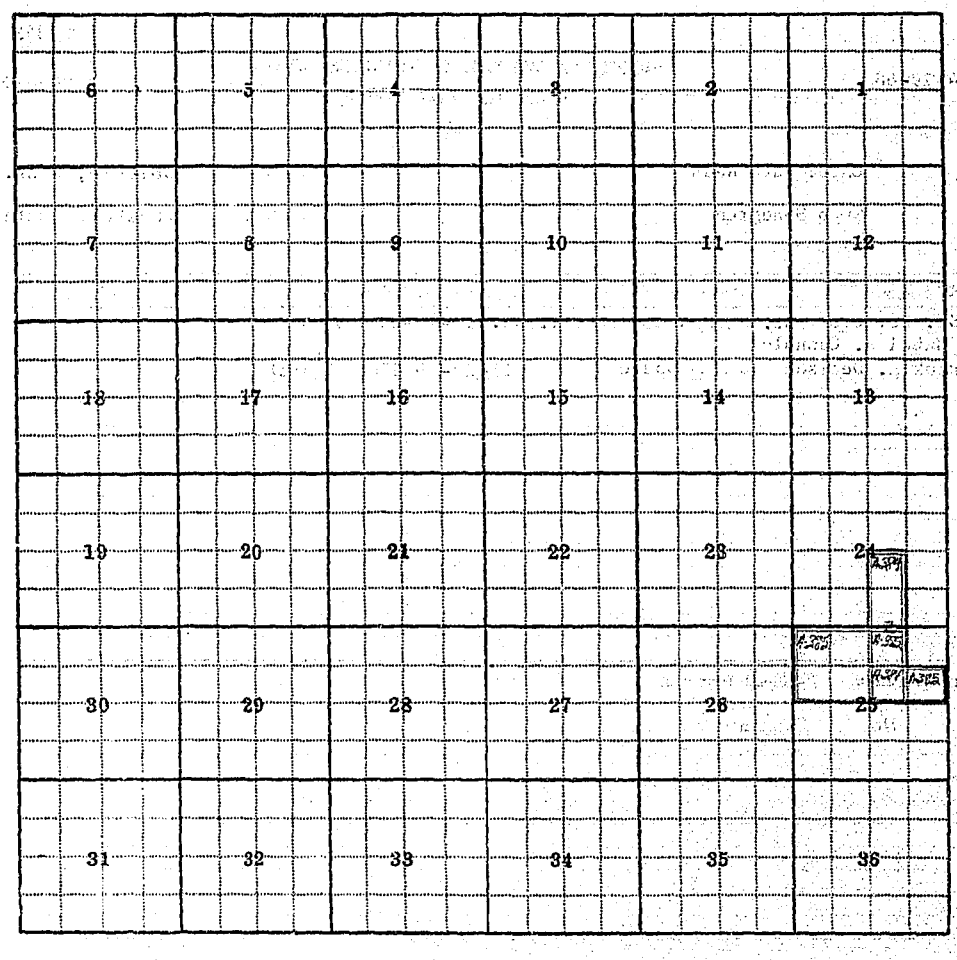

Land Ownership

F-1-A

County Liberty

T. 34N R. 6E Plat No. 15

Farm Checked: Date 4-29-68

MONTANA WATER RESOURCES BOARD

Water Resources Survey

Photo No. 2GG-263, 2GG-225

By J. Rehbein

Legal Land Owner Martin Reisinauer Address Chester, Mont.

Operator Ron Dailey Address Great Falls, Mont.

Water is delivered by:— 1. Private System; 2. Ditch Company; 3. State Project; 4. Federal Project; 5. Irrigation District

App. No. Decree No.	NAME OF APPROPRIATOR TO WHOM DECREED	NAME OF STREAM	Date App. Date Priority	Miner's Inches	In Use	NAME OF DITCH (Water Delivered By)	No.	R/F	Present Irr. Acres	Irrigable Acres
A-381	Rudolph Rochler	Rochler Coulee	10-6-09	200	No					
A-385	John F. & Mabel E. Connole									
	Fannie & Frank L. Denison	C & D Coulee	11-20-09	1000	No (Part)					

NOTE: R—Denotes Regular Irrigation. F—Flood Irrigation.

Adequate Supply: Yes..... No. ✓ Explain.....

Remarks.....

River Basin Marias

Also in: Plat No. Twp. Rge.	Plat No. Twp. Rge.	Plat No. Twp. Rge.
Plat No. Twp. Rge.	Plat No. Twp. Rge.	Plat No. Twp. Rge.

Information From:

Martin Reisinauer

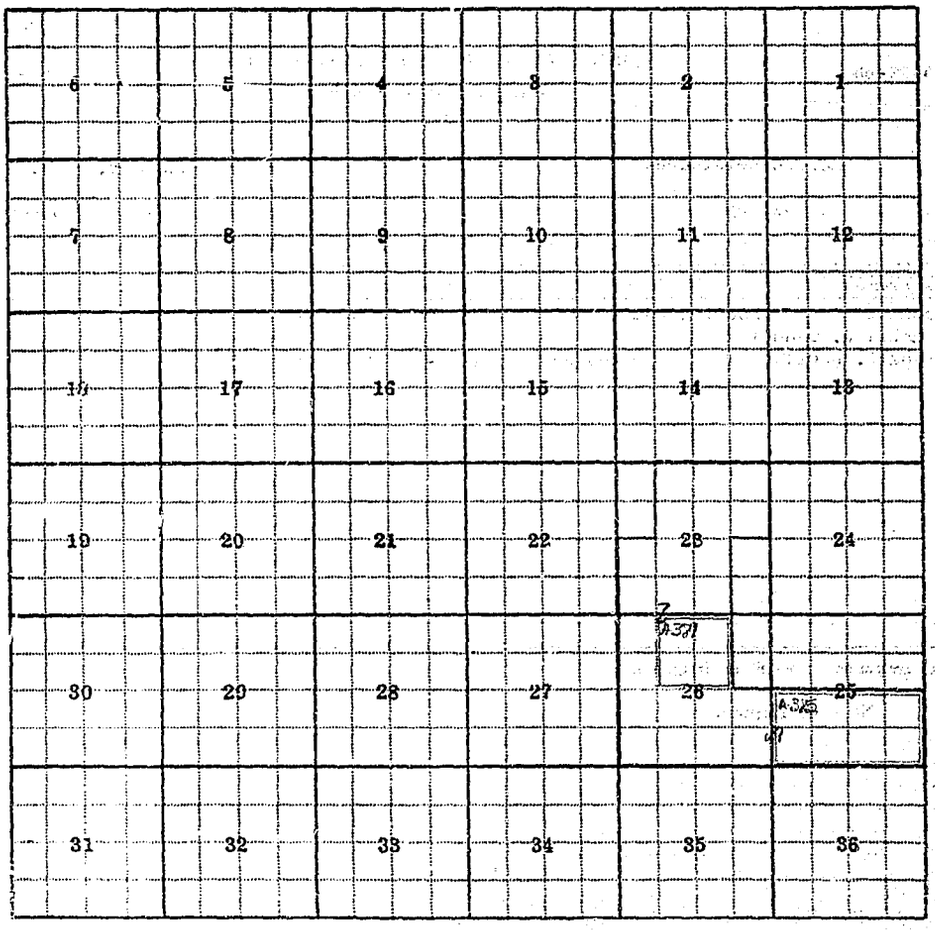

Land Ownership

16
T.34N-R.7E

F-1-A

County Liberty

T. 34N R. 7E Plat No. 16

Farm Checked: Date 4-19-68

MONTANA WATER RESOURCES BOARD
Water Resources Survey

Photo No. 266-265

By Ron Haynes J. Norwood

Legal Land Owner Clyde H. and Verna Heydon Address Joplin

Operator Dean Heydon Address Joplin

Water is delivered by:— 1. Private System; 2. Ditch Company; 3. State Project; 4. Federal Project; 5. Irrigation District

App. No. Decree No.	NAME OF APPROPRIATOR TO WHOM DECREED	NAME OF STREAM	Date App. Date Priority	Miner's Inches	In Use	NAME OF DITCH (Water Delivered By)	No.	R/F	Present Irr. Acres	Irrigable Acres
A-496	Jacob A. Mudgett	Mudgett Coulee	9-25-13	200	No					

NOTE: R—Denotes Regular Irrigation. F—Flood Irrigation.

Adequate Supply: Yes..... No..... Explain.....

Remarks.....

River Basin Milk

Also in: Plat No. Twp. Rge.	Plat No. Twp. Rge.	Plat No. Twp. Rge.
Plat No. Twp. Rge.	Plat No. Twp. Rge.	Plat No. Twp. Rge.

Information From:

Dean Heydon

6	5	4	3	2	1
7	8	9	10	11	12
18 A-40%	17	16	15	14	13
19	20	21	22	23	24
30	29	28	27	26	25
31	32	33	34	35	36

Land Ownership

SEND BOOK

F-1-A

County Liberty T. 34N R. 7E Plat No. 16

Farm Checked: Date 5-27-68

MONTANA WATER RESOURCES BOARD
Water Resources Survey

Photo No. 2GG-221

By Nate Cooper

Legal Land Owner David F. & Lillian A. James Address Joplin, Montana

Operator Same Address

Water is delivered by:— (1.) Private System; 2. Ditch Company; 3. State Project; 4. Federal Project; 5. Irrigation District

App. No. Decree No.	NAME OF APPROPRIATOR TO WHOM DECREED	NAME OF STREAM	Date App. Date Priority	Miner's Inches	In Use	NAME OF DITCH (Water Delivered By)	No.	R/F	Present Irr. Acres	Irrigable Acres
Use	David F. James	Soldier Coulee	1952		Yes	James Dam	1	F	42	

NOTE: R—Denotes Regular Irrigation. F—Flood Irrigation.

Adequate Supply: Yes..... No..... Explain.....

Remarks This reservoir is used for flood control & irrigation - it will hold at least 70 A/F when full, but in the one of four years it fills, James keeps the water on the land only a few days, then dumps it.

The whole reservoir should be mapped as irrigation and left on the reservoir list because it will hold more than 50 A/F - The stream is Soldier Coulee

River Basin Milk

Also in:		
Plat No. 20 Twp. 33N Rge. 7E	Plat No. ..... Twp. ..... Rge.	Plat No. ..... Twp. ..... Rge. .....
Plat No. 24 Twp. 32N Rge. 7E	Plat No. ..... Twp. ..... Rge.	Plat No. ..... Twp. ..... Rge. .....

Information From:
David F. James



Land Ownership

James also owns all Sec. 36-T.33N-R.7E plus lands in Sec. 1 - T.32N R.7E

F-1-A

County Liberty

T. 34N R. 7E Plat No. 16

Farm Checked: Date 4-19-68

MONTANA WATER RESOURCES BOARD

Water Resources Survey

Photo No. 2GG-265

By Ron Haynes J. Norwood

Legal Land Owner Marie Johnson Address

Operator Paul Johnson Address Joplin, Montana

Water is delivered by:— (1) Private System; 2. Ditch Company; 3. State Project; 4. Federal Project; 5. Irrigation District

App. No. Decree No.	NAME OF APPROPRIATOR TO WHOM DECREED	NAME OF STREAM	Date App. Date Priority	Miner's Inches	In Use	NAME OF DITCH (Water Delivered By)	No.	R/F	Present Irr. Acres	Irrigable Acres
A-90	William B. Davis	O'Brien's Coulee	6-25-00	80	Yes	Johnson ditch, dikes, & dams	1	R	24	

NOTE: R—Denotes Regular Irrigation. F—Flood Irrigation.

Adequate Supply: Yes..... No..... Explain.....

Remarks.....

River Basin Milk

Also in: Plat No..... Twp..... Rge..... Plat No..... Twp..... Rge..... Plat No..... Twp..... Rge.....
Plat No..... Twp..... Rge..... Plat No..... Twp..... Rge..... Plat No..... Twp..... Rge.....

Information From:

Maynard Johnson (brother)

6	5	4	3	2	1
7	8	9	10	11	12
18	17	16	15	14	13
19	20 A 90	21	22	23	24
30	29	28	27	26	25
31	32	33	34	35	36

Land Ownership.....

F-1-A

County Liberty

T 34N R 7E Plat No. 16

Farm Checked: Date 4-19-68

MONTANA WATER RESOURCES BOARD

Water Resources Survey

Photo No. 2GG-274

By Ron Haynes J. Norwood

2GG-276

Legal Land Owner Frank M. and Esther N. Meldrum Address Joplin, Montana

Operator Same Address

Water is delivered by:-- (1) Private System; 2. Ditch Company; 3. State Project; 4. Federal Project; 5. Irrigation District

App. No. Decree No.	NAME OF APPROPRIATOR TO WHOM DECREED	NAME OF STREAM	Date App. Date Priority	Miner's Inches	In Use	NAME OF DITCH (Water Delivered By)	No.	R/F	Present Irr. Acres	Irrigable Acres
A-288	Oliver R. Skinner	Four Mile Coulee	10-19-08	200	No					
A-388	William Meldrum	" " "	1-26-10	500	Stock					

NOTE: R—Denotes Regular Irrigation. F—Flood Irrigation.

Adequate Supply: Yes..... No..... Explain.....

Remarks.....

River Basin Milk

Also in: Plat No. Twp. Rge.	Plat No. Twp. Rge.	Plat No. Twp. Rge.
Plat No. Twp. Rge.	Plat No. Twp. Rge.	Plat No. Twp. Rge.

Information From:

Frank Meldrum

6	5	4	3	2	1
7	8	9	10	11	12
18	17	16	15	14	13
19	20	21	22	23	24
30	29	28	27	26	25
31	32	33	34	35	36

Land Ownership.....

F-1-A

County Liberty

T 34N R 7E Plat No. 16

Farm Checked: Date 4-19-68

Photo No. 2GG-269

By J. Norwood

MONTANA WATER RESOURCES BOARD

Water Resources Survey

Legal Land Owner State of Montana Address

Operator Harley Rudolph Address Joplin, Montana

Water is delivered by:— 1. Private System; 2. Ditch Company; 3. State Project; 4. Federal Project; 5. Irrigation District

App. No. Decree No.	NAME OF APPROPRIATOR TO WHOM DECREED	NAME OF STREAM	Date App. Date Priority	Miner's Inches	In Use	NAME OF DITCH (Water Delivered By)	No.	R/F	Present Irr. Acres	Irrigable Acres
A-142	Alonzo K. Prescott	O'Briens Coulee	6-21-03	500	Yes*	Pt.				

NOTE: R—Denotes Regular Irrigation. F—Flood Irrigation.

Adequate Supply: Yes No Explain

Remarks * Rudolph stocked this reservoir with fish and uses it for recreational purposes.

River Basin Milk

Also in: Plat No. Twp. Rge.	Plat No. Twp. Rge.	Plat No. Twp. Rge.
Plat No. Twp. Rge.	Plat No. Twp. Rge.	Plat No. Twp. Rge.

Information From:

Harley Rudolph

6	5	4	3	2	1
7	8	9	10	11	12
18	17	16	15	14	13
19	20	21	22	23	24
30	29	28	27	26	25
31	32	33	34	35	36

Land Ownership