F-1-A

County Liberty

T. 34N R. 7E Plat No. 16

Farm Checked: Date 4-23-68

MONTANA WATER RESOURCES BOARD

Water Resources Survey

Photo No. 2GG-274

By J. Norwood

Legal Land Owner Ferdinand Roboweitra Address Joplin, Montana

Operator Same Address

Water is delivered by:— (1.) Private System; 2. Ditch Company; 3. State Project; 4. Federal Project; 5. Irrigation District

App. No. Decree No.	NAME OF APPROPRIATOR TO WHOM DECREED	NAME OF STREAM	Date App. Date Priority	Miner's Inches	In Use	NAME OF DITCH (Water Delivered By)	No.	R/F	Present Irr. Acres	Irrigable Acres
Use	Ferdinand Roboweitra	U. T. 4 mile Coulee	1945		Yes	Roboweitra dikes & pits	1	R	8	

NOTE: R—Denotes Regular Irrigation. F—Flood Irrigation.

Adequate Supply: Yes No Explain

Remarks

River Basin Milk

Also in: Plat No. Twp. Rge.	Plat No. Twp. Rge.	Plat No. Twp. Rge.
Plat No. Twp. Rge.	Plat No. Twp. Rge.	Plat No. Twp. Rge.

Information From:

Ferdinand Roboweitra

6	5	4	3	2	1
7	8	9	10	11	12
18	17	16	15	14	13
19	20	21	22	23	24
30	29	28	27	26	25
31	32	33	34	35	36

Land Ownership

F-1-A

County Liberty

T. 34N R. 7E Plat No. 16

Farm Checked: Date 4-19-68

MONTANA WATER RESOURCES BOARD

Water Resources Survey

Photo No. 2GG-269

By J. Norwood

Legal Land Owner Ray S. Rudolph Address Arizona

Operator Harley Rudolph Address Joplin, Montana

Water is delivered by:— 1. Private System; 2. Ditch Company; 3. State Project; 4. Federal Project; 5. Irrigation District

App. No. Decree No.	NAME OF APPROPRIATOR TO WHOM DECREED	NAME OF STREAM	Date App. Date Priority	Miner's Inches	In Use	NAME OF DITCH (Water Delivered By)	No.	R/F	Present Irr. Acres	Irrigable Acres
* A-142	Alonzo K. Prescott	O'Brien's Coulee	6-21-03	500	YesPt.	Rudolph Rec. Res.				
A-86	Wm. B. Davis	O'Briens Coulee	6-12-00	120	Yes.					

NOTE: R—Denotes Regular Irrigation. F—Flood Irrigation.

Adequate Supply: Yes..... No..... Explain.....

Remarks * Recreational facilities situated at this reservoir. Fish and Wild life.

River Basin Milk

Also in: Plat No..... Twp..... Rge.....	Plat No..... Twp..... Rge.....	Plat No..... Twp..... Rge.....
Plat No..... Twp..... Rge.....	Plat No..... Twp..... Rge.....	Plat No..... Twp..... Rge.....

Information From:

Harley Rudolph

6	5	4	3	2	1
7	8	9	10	11	12
18	17	16	15	14	13
19	20	21	22	23	24
30	29	28	27	26	25
31	32	33	34	35	36

Land Ownership

F-1-A

County Liberty

T. 34N R. 7E Plat No. 16

Farm Checked: Date 4-19-68

MONTANA WATER RESOURCES BOARD
Water Resources Survey

Photo No. 2GG-274

By Ron Haynes J. Norwood

Legal Land Owner Harley W. Rudolf Address Joplin, Montana

Operator Same Address

Water is delivered by:— 1. Private System; 2. Ditch Company; 3. State Project; 4. Federal Project; 5. Irrigation District

App. No. Decree No.	NAME OF APPROPRIATOR TO WHOM DECREED	NAME OF STREAM	Date App. Date Priority	Miner's Inches	In Use	NAME OF DITCH (Water Delivered By)	No.	R/F	Present Irr. Acres	Irrigable Acres
A-147	Alonzo K. Prescott	Four Mile Coulee	9-15-04	500	No					

NOTE: R—Denotes Regular Irrigation. F—Flood Irrigation.

Adequate Supply: Yes..... No..... Explain.....

Remarks.....

River Basin Milk

Also in: Plat No. Twp. Rge.	Plat No. Twp. Rge.	Plat No. Twp. Rge.
Plat No. Twp. Rge.	Plat No. Twp. Rge.	Plat No. Twp. Rge.

Information From:

Frank Meldrum (Neighbor)

6	5	4	3	2	1
7	8	9	10	11	12
18	17	16	15	14	13
19	20	21	22	23	24
30	29	28	27	26	25
31	32	33	34	35	36

Land Ownership _____

_____

_____

17
T.33N-R.4E

F-1-A

County Liberty T. 33N R. 4E Plat No. 17

Farm Checked: Date 4-25-68

MONTANA WATER RESOURCES BOARD
Water Resources Survey

Photo No. 2GG-140; 2GG-142

By J. Norwood

Legal Land Owner Herbert W. Fenger Address Galata

Operator Same Address

Water is delivered by:— 1. Private System; 2. Ditch Company; 3. State Project; 4. Federal Project; 5. Irrigation District

App. No. Decree No.	NAME OF APPROPRIATOR TO WHOM DECREED	NAME OF STREAM	Date App. Date Priority	Miner's Inches	In Use	NAME OF DITCH (Water Delivered By)	No.	R/F	Present Irr. Acres	Irrigable Acres
A-424	George Bauer	Eagle Creek	11-21-11	200	Stock	and Domestic				
A-486 783	David Dutro	Eagle Creek	6-18-09	200	Stock (Est.)					
Use	Herb Fenger	Eagle Creek	1952		Yes	Fenger Dikes	1	F	80	0

NOTE: R—Denotes Regular Irrigation. F—Flood Irrigation.

Adequate Supply: Yes..... No..... Explain.....

Remarks.....

River Basin Marias

Also in: Plat No. Twp. Rge.	Plat No. Twp. Rge.	Plat No. Twp. Rge.
Plat No. Twp. Rge.	Plat No. Twp. Rge.	Plat No. Twp. Rge.

Information From:
Herbert W. Fenger

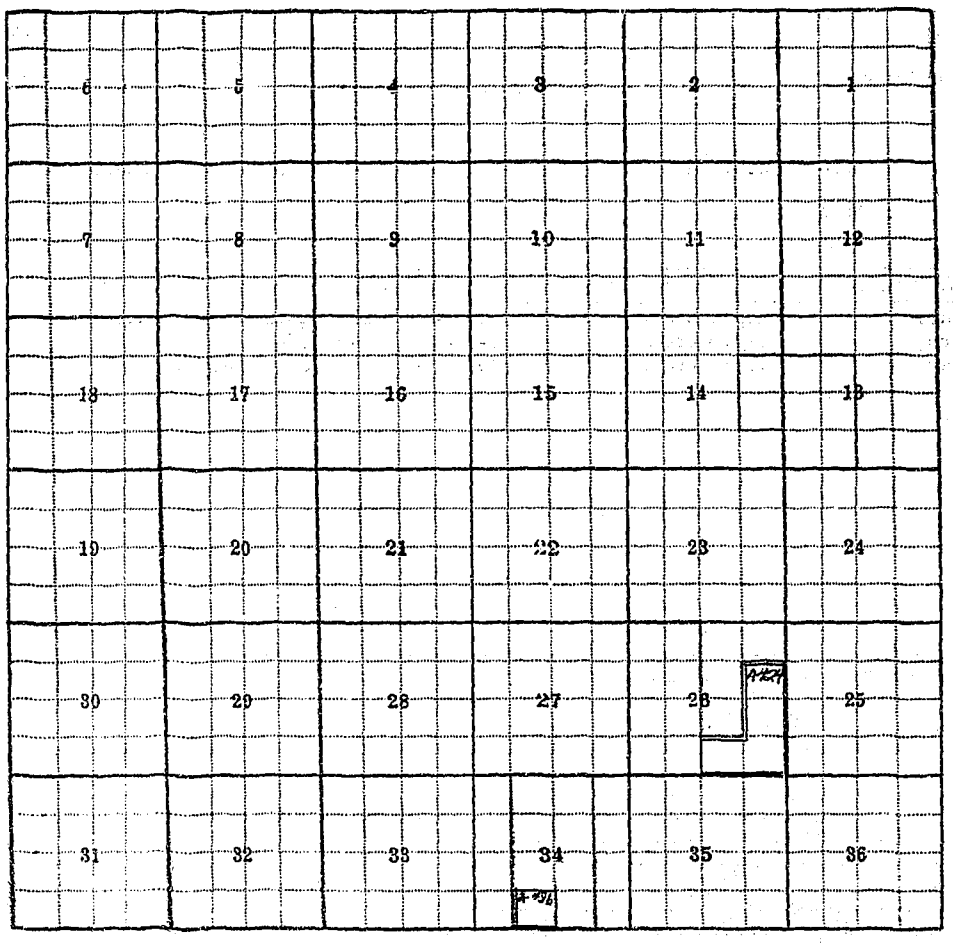

Land Ownership

F-1-A

County Liberty

T 33N R 4E Plat No. 17

Farm Checked: Date 4-25-68

MONTANA WATER RESOURCES BOARD

Water Resources Survey

Photo No. 2GG-140; 2GG-142

By J. Norwood

Legal Land Owner Myrtle Hill Estate Ted Gibson C/O Address Chester, Montana

Operator Ted Gibson Address

Water is delivered by:— 1. Private System; 2. Ditch Company; 3. State Project; 4. Federal Project; 5. Irrigation District

App. No. Decree No.	NAME OF APPROPRIATOR TO WHOM DECREED	NAME OF STREAM	Date App. Date Priority	Miner's Inches	In Use	NAME OF DITCH (Water Delivered By)	No.	R/F	Present Irr. Acres	Irrigable Acres
1-4	Horace S. Hill	East Fork of Eagle Creek	1-16-24	200	Stock					
1-5	Horace S. Hill	Dead Coulee	1-16-24	200	Stock					
* A-485*	David Dutro	Eagle Creek	6-18-09	200	Yes(Pt)					
* A-486*	David Dutro	Dutro Coulee	6-18-09	200	Yes(Pt)					

NOTE: R—Denotes Regular Irrigation. F—Flood Irrigation.

Adequate Supply: Yes..... No..... Explain.....

Remarks * Flood irrigates pasture in Township 32N - R. 4E

River Basin Marias

Also in: Plat No. Twp. Rge.	Plat No. Twp. Rge.	Plat No. Twp. Rge.
Plat No. Twp. Rge.	Plat No. Twp. Rge.	Plat No. Twp. Rge.

Information From:

Ted Gibson

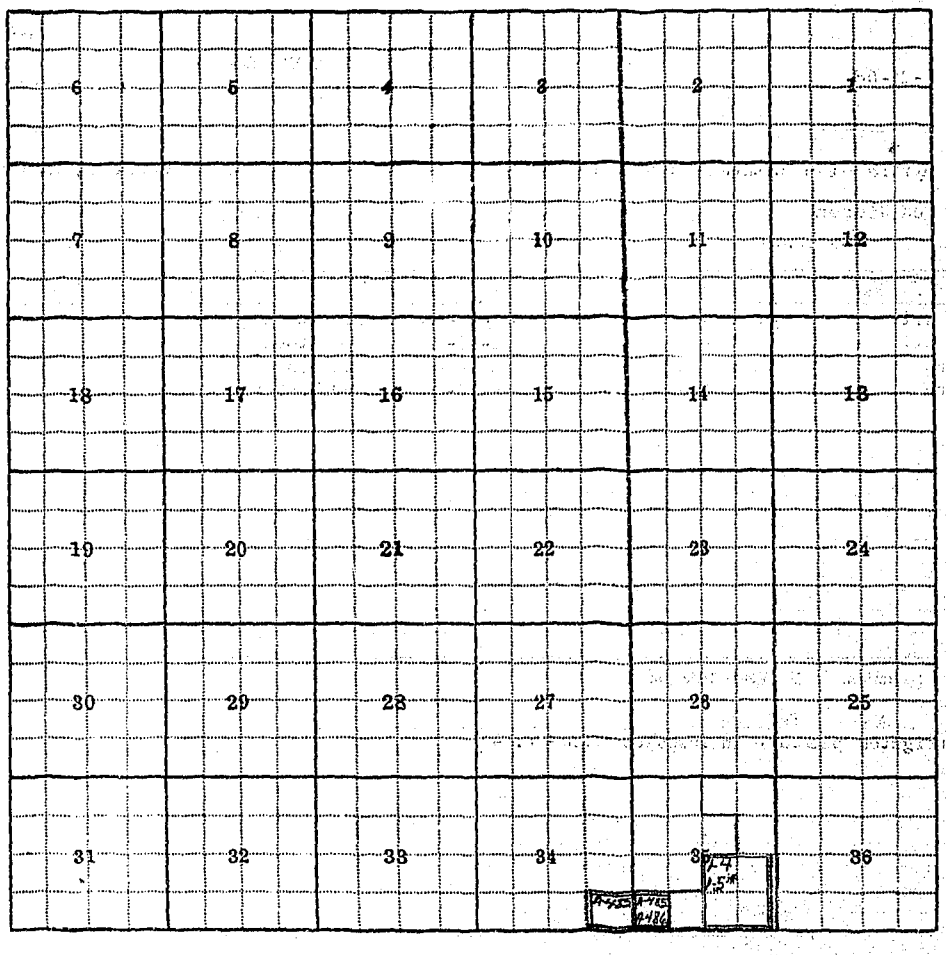

Land Ownership.

F-1-A

County Liberty

T. 33N R. 4E Plat No. 17

Farm Checked: Date 4-25-68

MONTANA WATER RESOURCES BOARD
Water Resources Survey

Photo No. 2GG-196

By J. Norwood

Legal Land Owner August Laas Address Chester, Montana

Operator Same Address

Water is delivered by:— 1. Private System; 2. Ditch Company; 3. State Project; 4. Federal Project; 5. Irrigation District

App. No. Decree No.	NAME OF APPROPRIATOR TO WHOM DECREED	NAME OF STREAM	Date App. Date Priority	Miner's Inches	In Use	NAME OF DITCH (Water Delivered By)	No.	R/F	Present Irr. Acres	Irrigable Acres
A-333	Lydia Cherney	Eagle Creek	3-18-10	300	No (Pt)					
A-457	Lydia Cherney	Tributary of Eagle Creek	3-30-12	200	No (Pt)					

NOTE: R—Denotes Regular Irrigation. F—Flood Irrigation.

Adequate Supply: Yes..... No..... Explain.....

Remarks.....

River Basin Marias

Also in: Plat No..... Twp..... Rge..... | Plat No..... Twp..... Rge..... | Plat No..... Twp..... Rge.....
Plat No..... Twp..... Rge..... | Plat No..... Twp..... Rge..... | Plat No..... Twp..... Rge.....

Information From:
Mrs. August Laas

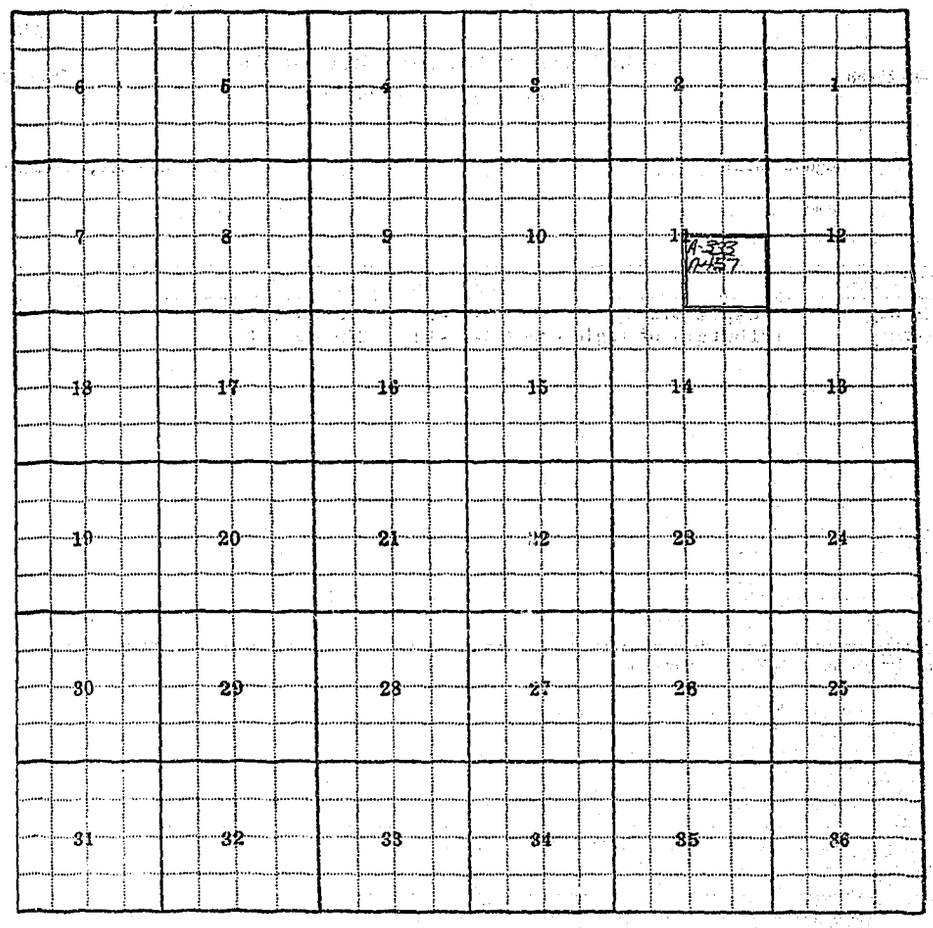

Land Ownership

F-1-A

County Liberty

T. 33N R. 4E Plat No. 17

Farm Checked: Date 4-25-68

MONTANA WATER RESOURCES BOARD

Water Resources Survey

Photo No. 2GG-183; 2GG-185; 2GG-194

By J. Norwood

Legal Land Owner Charles Laas Address Lothair, Montana

Operator Same Address

Water is delivered by:—(1.) Private System; 2. Ditch Company; 3. State Project; 4. Federal Project; 5. Irrigation District

	App. No. Decree No.	NAME OF APPROPRIATOR TO WHOM DECREED	NAME OF STREAM	Date App. Date Priority	Miner's Inches	In Use	NAME OF DITCH (Water Delivered By)	No.	R/F	Present Irr. Acres	Irrigable Acres
*	1-7	Nick Laas	Eagle Creek	6-1-29	200cu	ft. Yes(Pt.)	Laas Dikes Ditches	1	F	583	
*	A-218	George Meissner &					Dams	1	F		
		Gotteried Shwantner	Eagle Creek	8-17-03	240	Yes	" "				
*	A-331	John Cherney	Eagle Creek	3-18-10	300	Yes(Pt.)	" "	1	F	50	

NOTE: R—Denotes Regular Irrigation. F—Flood Irrigation.

Adequate Supply: Yes..... No..... Explain.....

Remarks * Laas has access to 200 irrigable acres when water flows thru Eagle Creek - he says.

River Basin Marias

Also in: Plat No.	Twp.	Rge.	Plat No.	Twp.	Rge.	Plat No.	Twp.	Rge.
Plat No.	Twp.	Rge.	Plat No.	Twp.	Rge.	Plat No.	Twp.	Rge.

Information From:

Charles Laas

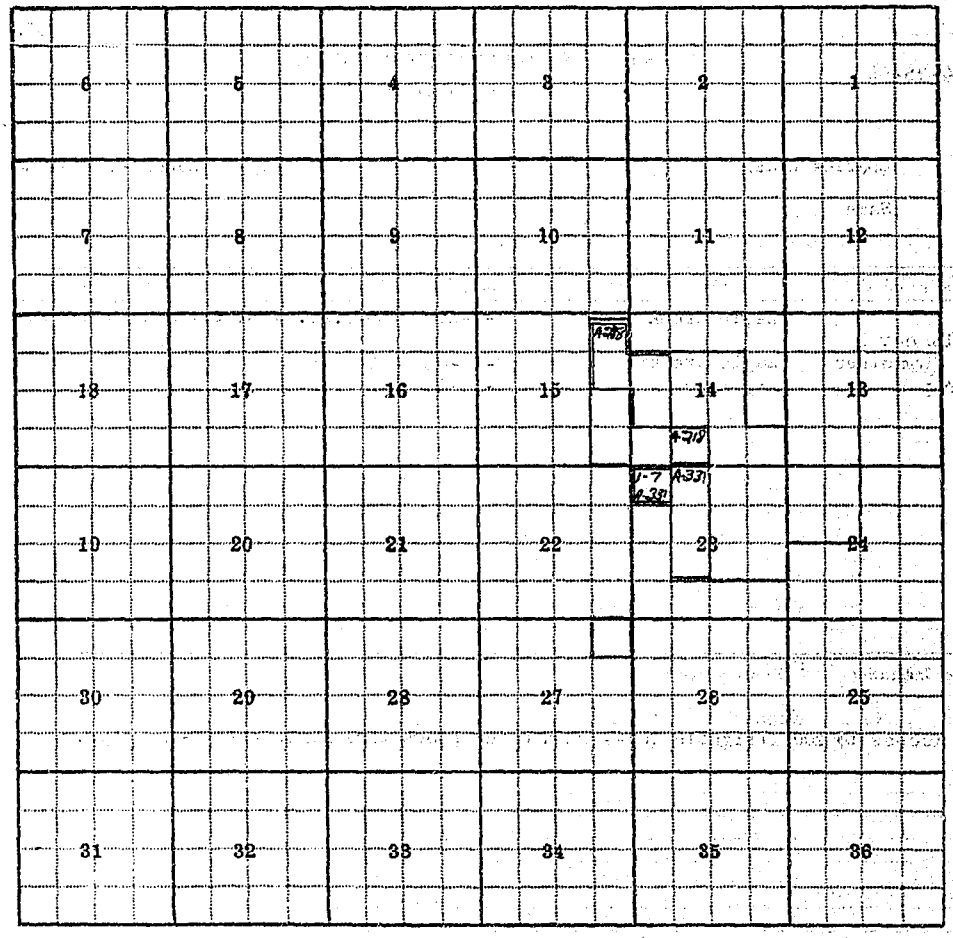

Land Ownership

F-1-A

County Liberty

T. 33N R. 4E Plat No. 17

Farm Checked: Date 4-25-68

MONTANA WATER RESOURCES BOARD

Water Resources Survey

Photo No. 2GG-194; 2GG-196; 2GG-142 2GG-183; 2GG-140; 2GG-185

By J. Norwood

Legal Land Owner Lizzie Laas Address Washington

Operator August Laas Address Chester, Montana

Water is delivered by:— 1. Private System; 2. Ditch Company; 3. State Project; 4. Federal Project; 5. Irrigation District

App. No. Decree No.	NAME OF APPROPRIATOR TO WHOM DECREED	NAME OF STREAM	Date App. Date Priority	Miner's Inches	In Use	NAME OF DITCH (Water Delivered By)	No.	R/F	Present Irr. Acres	Irrigable Acres
A-332	Lydia Cherney	West Branch of Eagle Cr.	3-18-10	300	Stock	(Pt)				
A-333	Lydia Cherney	Eagle Creek	3-18-10	300	Stock	(Pt)				
A-457	Lydia Cherney	Tributary of Eagle Creek	3-30-12	200	No (Pt)					
1-7	Nick Laas	Eagle Creek	6-1-29	200cu	ft. No (Pt)					
A-331	John Cherney	Eagle Creek	3-18-10	300	No (Pt)					
* A-92(A)	John E. Trommer	Eagle Creek	3-10-00	160	Stock					

NOTE: R—Denotes Regular Irrigation. F—Flood Irrigation.

Adequate Supply: Yes..... No..... Explain.....

Remarks.....

* From NLD list

River Basin Marias

Also in: Plat No. Twp. Rge.	Plat No. Twp. Rge.	Plat No. Twp. Rge.
Plat No. Twp. Rge.	Plat No. Twp. Rge.	Plat No. Twp. Rge.

Information From: Mrs. August Laas (daughter in law)
Charles Laas (son)

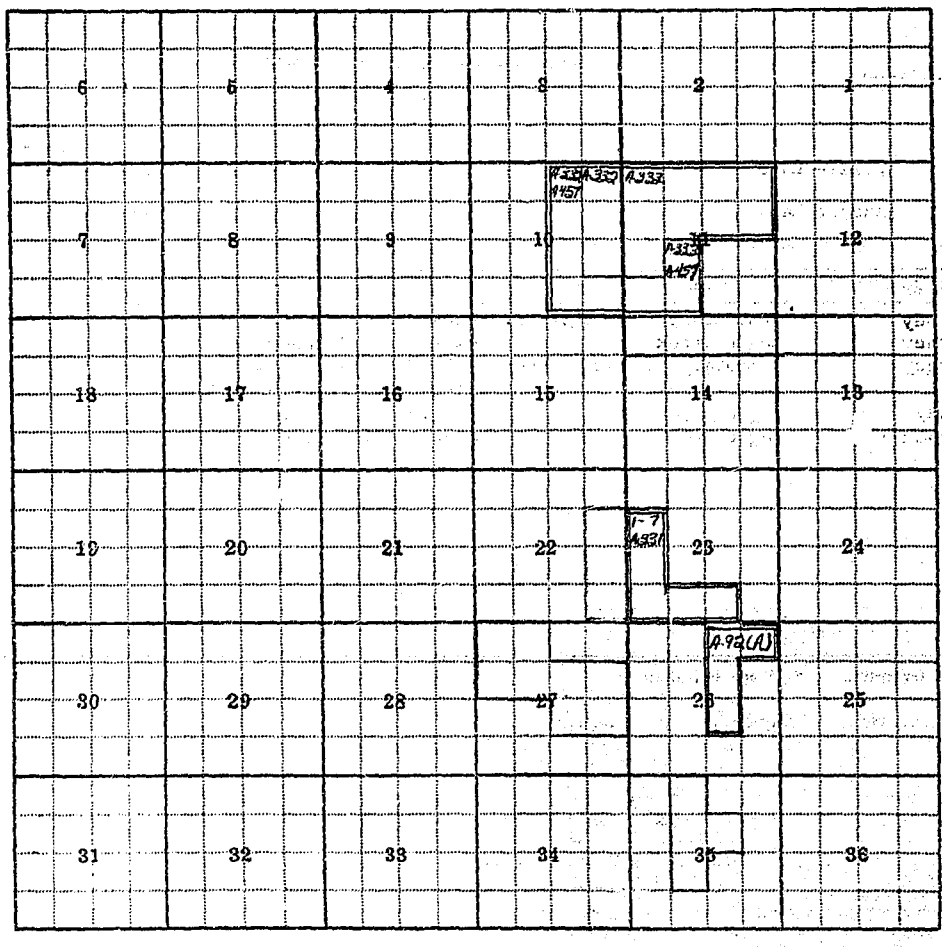

Land Ownership

F-1-A

County Liberty

T 33N R 4E Plat No. 17

Farm Checked: Date 4-25-68

MONTANA WATER RESOURCES BOARD

Water Resources Survey

Photo No. 2GG-185; 2GG-194

By J. Norwood

2GG-183; 2GG-142

Legal Land Owner Michael Schwandner Address Shelby, Montana

Operator Raymond Fritz Address Lothair, Montana

Water is delivered by:— 1. Private System; 2. Ditch Company; 3. State Project; 4. Federal Project; 5. Irrigation District

App. No. Decree No.	NAME OF APPROPRIATOR TO WHOM DECREED	NAME OF STREAM	Date App. Date Priority	Miner's Inches	In Use	NAME OF DITCH (Water Delivered By)	No.	R/F	Present Irr. Acres	Irrigable Acres
A-332	Ludia Cherney	West Branch of Eagle Cr.	3-18-10	300	Stock	(Pt)				
* A-331	John Cherney	Eagle Creek	3-18-10	300	No(Pt)					
* 1-7	Nick Laas	Eagle Creek	6-1-29	200cu	ft. No	(Pt)				

NOTE: R—Denotes Regular Irrigation. F—Flood Irrigation.

Adequate Supply: Yes..... No..... Explain.....

Remarks * Eagle Creek runs thru this water right. There are no dams or reservoirs, in this particular quarter but Fritz says when theres water flowing thru the creek his stock waters out of it.

River Basin Marias

Also in: Plat No..... Twp..... Rge.....	Plat No..... Twp..... Rge.....	Plat No..... Twp..... Rge.....
Plat No..... Twp..... Rge.....	Plat No..... Twp..... Rge.....	Plat No..... Twp..... Rge.....

Information From: Raymond Fritz

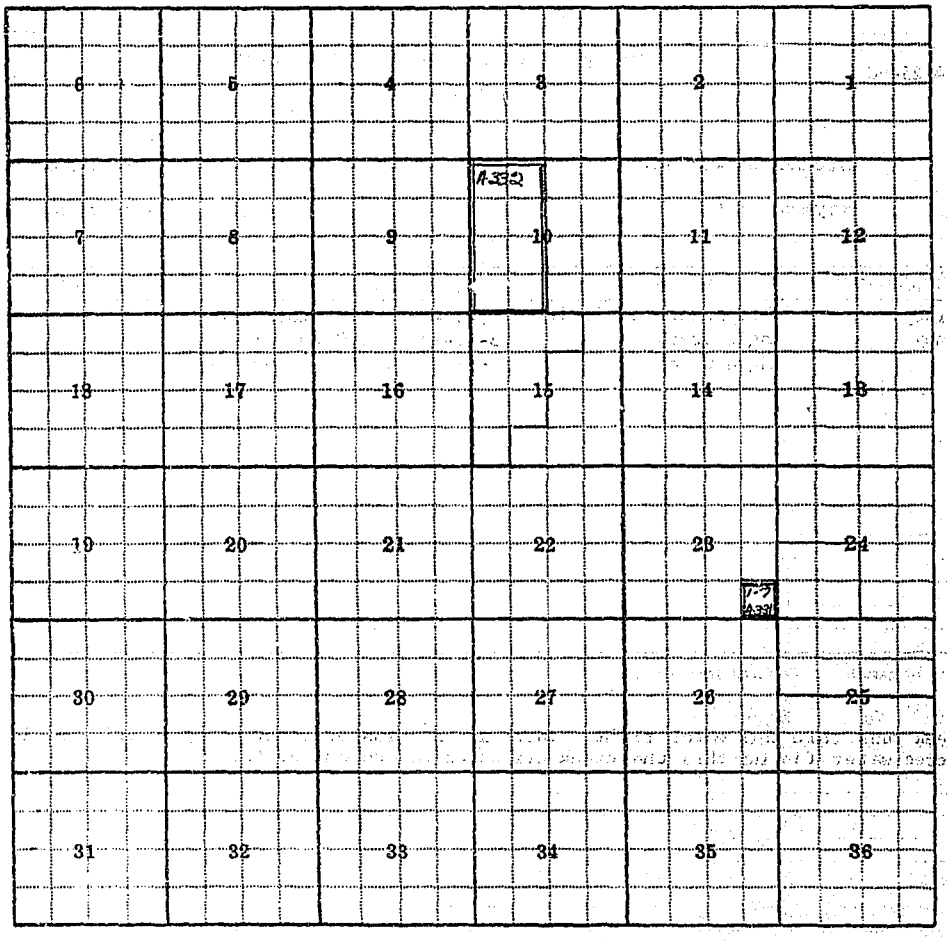

Land Ownership

18
T.33N-R.5E

F-1-A

County Liberty

T. 33N R. 5E Plat No. 18

Farm Checked: Date 4-24-68

MONTANA WATER RESOURCES BOARD
Water Resources Survey

Photo No. 2CC-148, 2CC-177

By McB

Legal Land Owner Edward M. & Margaretta A. Cole Address Chester

Operator Wm. F. Cole (Son) Address Chester

Water is delivered by:— (1.) Private System; 2. Ditch Company; 3. State Project; 4. Federal Project; 5. Irrigation District

App. No. Decree No.	NAME OF APPROPRIATOR TO WHOM DECREED	NAME OF STREAM	Date App. Date Priority	Miner's Inches	In Use	NAME OF DITCH (Water Delivered By)	No.	R/F	Present Irr. Acres	Irrigable Acres
A-99	Axel F. Grove	Cottonwood Creek	6-5-00	160	Yes Pt.	Cole Pump & Sprinkler	1	R	39	
A-100	Elmer Grove	Cottonwood Creek	5-5-00	160	Yes		1	R		

NOTE: R—Denotes Regular Irrigation. F—Flood Irrigation.

Adequate Supply: Yes ✓ No Explain

Remarks

River Basin Marias

Also in: Plat No. Twp. Rge. | Plat No. Twp. Rge. | Plat No. Twp. Rge.
Plat No. Twp. Rge. | Plat No. Twp. Rge. | Plat No. Twp. Rge.

Information From:
Wm. F. Cole

6	5	4	3	2	1
7	8	9	10	11	12
18	17	16	15	14	13
19	20	21	22	23	24
30	29	28	27	26	25
31	32	33	34	35	36

Land Ownership

F-1-A

County Liberty

T 33N R 5E Plat No. 18

Farm Checked: Date 4-24-68

Photo No. 2GG-202

By McR

MONTANA WATER RESOURCES BOARD

Water Resources Survey

Legal Land Owner Wm. F. Cole (Apparently) Address Chester

Operator Same Address

Water is delivered by:— 1. Private System; 2. Ditch Company; 3. State Project; 4. Federal Project; 5. Irrigation District

App. No. Decree No.	NAME OF APPROPRIATOR TO WHOM DECREED	NAME OF STREAM	Date App. Date Priority	Miner's Inches	In Use	NAME OF DITCH (Water Delivered By)	No.	R/F	Present Irr. Acres	Irrigable Acres
A-100	Elmer Grove	Cottonwood Creek	5-5-00	160	No					

NOTE: R—Denotes Regular Irrigation. F—Flood Irrigation.

Adequate Supply: Yes ✓ No Explain

Remarks

River Basin Marias

Also in:								
Plat No.	Twp.	Rge.	Plat No.	Twp.	Rge.	Plat No.	Twp.	Rge.
Plat No.	Twp.	Rge.	Plat No.	Twp.	Rge.	Plat No.	Twp.	Rge.

Information From:

Wm. F. Cole

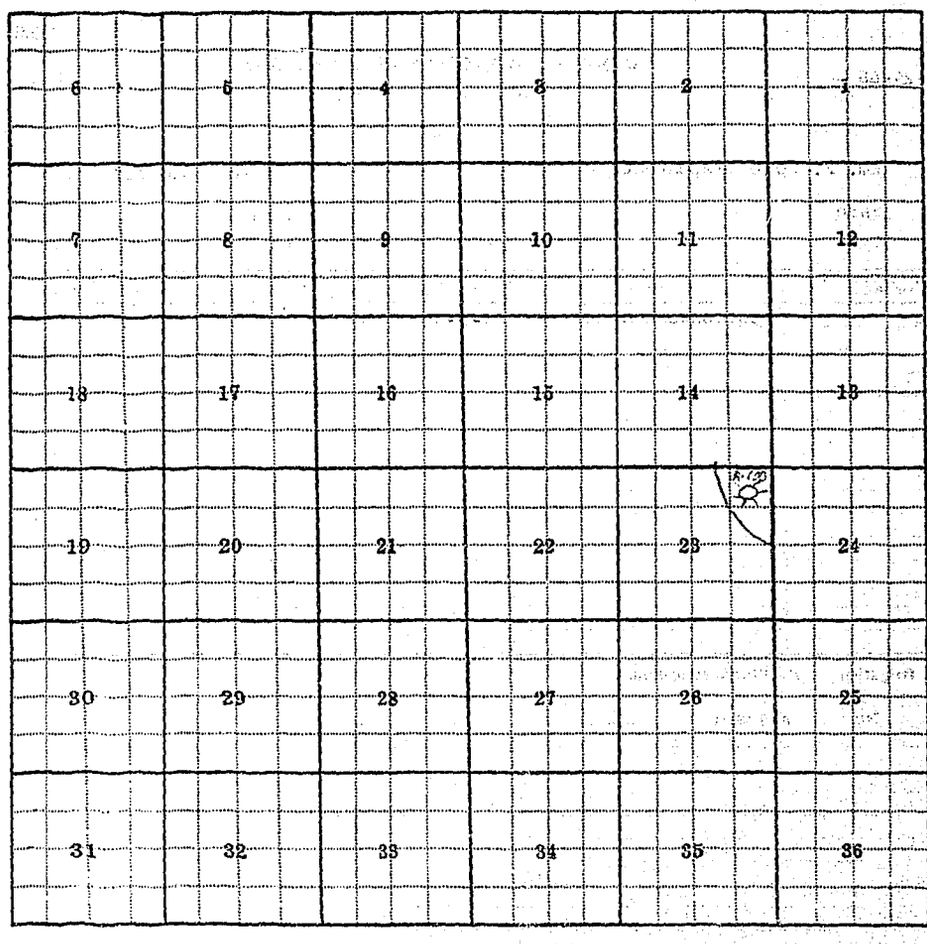

Land Ownership.....

F-1-A

County Liberty

T. 33N R. 5E Plat No. 18

Farm Checked: Date 5-2-68

MONTANA WATER RESOURCES BOARD
Water Resources Survey

Photo No. 2GG-202

By McB

Legal Land Owner Henry Hawks Address Chester

Operator Same Address

Water is delivered by:— (1) Private System; 2. Ditch Company; 3. State Project; 4. Federal Project; 5. Irrigation District

App. No. Decree No.	NAME OF APPROPRIATOR TO WHOM DECREED	NAME OF STREAM	Date App. Date Priority	Miner's Inches	In Use	NAME OF DITCH (Water Delivered By)	No.	R/F	Present Irr. Acres	Irrigable Acres
Use	Henry Hawks	Troutwine Lake	1948		Yes	Hawks Dam	1	F	33	

NOTE: R—Denotes Regular Irrigation. F—Flood Irrigation.

Adequate Supply: Yes ✓ No Explain

Remarks

River Basin Marias

Also in: Plat No. 9 Twp. 35N Rge. 4E	Plat No. Twp. Rge.	Plat No. Twp. Rge.
Plat No. Twp. Rge.	Plat No. Twp. Rge.	Plat No. Twp. Rge.

Information From:

Henry Hawks

6	5	4	3	2	1
7	8	9	10	11	12
18	17	16	15	14	13
19	20	21	22	23	24
30	29	28	27	26	25
31	32	33	34	35	36

Land Ownership

F-1-A

County Liberty T. 33N R. 5E Plat No. 18

Farm Checked: Date 4-24-68

MONTANA WATER RESOURCES BOARD

Water Resources Survey

Photo No. 2GG-148

By McB

Legal Land Owner Michael J. & Jeanne E. Hull Address Chester

Operator Same Address

Water is delivered by:— 1. Private System; 2. Ditch Company; 3. State Project; 4. Federal Project; 5. Irrigation District

App. No. Decree No.	NAME OF APPROPRIATOR TO WHOM DECREED	NAME OF STREAM	Date App. Date Priority	Miner's Inches	In Use	NAME OF DITCH (Water Delivered By)	No.	R/F	Present Irr. Acres	Irrigable Acres
A-302	John M. O'Conner	Cottonwood Creek	5-5-09	400	Yes	Hull Dikes	1	F	14	
A-99	Axel F. Grove	Cottonwood Creek	6-5-00	160	No Pt	*				

NOTE: R—Denotes Regular Irrigation. F—Flood Irrigation.

Adequate Supply: Yes X No Explain

Remarks

* Irrigates in Plat 19 T. 33N - R. 6E

River Basin Marias

Also in: Plat No. 19 Twp. 33N Rge. 6E	Plat No. Twp. Rge.	Plat No. Twp. Rge.
Plat No. Twp. Rge.	Plat No. Twp. Rge.	Plat No. Twp. Rge.

Information From:

M. J. Hull

6	5	4	3	2	1
7	8	9	10	11	12
18	17	16	15	14	13
19	20	21	22	23	24
30	29	28	27	26	25
31	32	33	34	35	36

Land Ownership

F-1-A

County Liberty

T. 33N R. 5E Plat No. 18

Farm Checked: Date 4-24-68

MONTANA WATER RESOURCES BOARD
Water Resources Survey

Photo No. 2GG-200 2GG-202

By McB

Legal Land Owner Curtis R. Lakey Address Chester

Operator Same Address

Water is delivered by:— (1.) Private System; 2. Ditch Company; 3. State Project; 4. Federal Project; 5. Irrigation District

	App. No. Decree No.	NAME OF APPROPRIATOR TO WHOM DECREED	NAME OF STREAM	Date App. Date Priority	Miner's Inches	In Use	NAME OF DITCH (Water Delivered By)	No.	R/F	Present Irr. Acres	Irrigable Acres
*	A-230	Abraham Montour	Horse Creek	6-23-02	120	Yes	Pt. C. Lakey Ditch	1	R		
*	A-241	Madeline Hansen	Horse Creek	5-20-04	200	Yes	Pt. C. Lakey Res. & Ditches	1	R		
	3-188(M)	Alexander L. &								43	
		Melvina Lakey	Br. of Horse Creek	3-24-21	400	Yes(Pt.)	C. Lakey Res. & Ditches	1	R		

NOTE: R—Denotes Regular Irrigation. F—Flood Irrigation.

Adequate Supply: Yes ✓ No Explain

Remarks

* Irrigates when water supply is adequate

River Basin Marias

Also in: Plat No. 17 Twp. 33N Rge. 4E	Plat No. Twp. Rge.	Plat No. Twp. Rge.
Plat No. Twp. Rge.	Plat No. Twp. Rge.	Plat No. Twp. Rge.

Information From:

Curtis Lakey

6	5	4	3	2	1
7	8	9	10	11	12
18	17	16	15	14	13
19	20	21	22	23	24
30	29	28	27	26	25
31	32	33	34	35	36

Land Ownership

F-1-A

County Liberty

T. 33N R. 5E Plat No. 18

Farm Checked: Date 4-24-68

MONTANA WATER RESOURCES BOARD

Water Resources Survey

Photo No. 200-200

By McB

Legal Land Owner Gordon E. Lakey Address Chester

Operator Same Address

Water is delivered by:— (1.) Private System; 2. Ditch Company; 3. State Project; 4. Federal Project; 5. Irrigation District

	App. No. Decree No.	NAME OF APPROPRIATOR TO WHOM DECREED	NAME OF STREAM	Date App. Date Priority	Miner's Inches	In Use	NAME OF DITCH (Water Delivered By)	No.	R/F	Present Irr. Acres	Irrigable Acres
*	A-230	Abraham Montour	Horse Creek	6-23-02	120	Yes	Pt. C. Lakey Ditches	1	R		
*	A-241	Madeline Hansen	" "	5-20-04	200	Yes	Pt. C. Lakey Res. & Ditches	1	R	47	
	A-317	William Knight	" "	11-3-09	240	Yes	C. Lakey Res. & Ditches	1	F		
	A-472	William Knight	" "	12-9-12	100	Stock	C. Lakey Res.				
	3-188(M)	Alexander L. & Melvina Lakey	Br. or Horse Creek	3-24-21	400	Stock	Pt. C. Lakey Res.				

NOTE: R—Denotes Regular Irrigation. F—Flood Irrigation.

Adequate Supply: Yes ✓ No Explain

Remarks

* Irrigates when water supply is adequate

River Basin Marias

Information From: Curtis Lakey (Bros.)

Also in: Plat No. Twp. Rge.	Plat No. Twp. Rge.	Plat No. Twp. Rge.
Plat No. Twp. Rge.	Plat No. Twp. Rge.	Plat No. Twp. Rge.

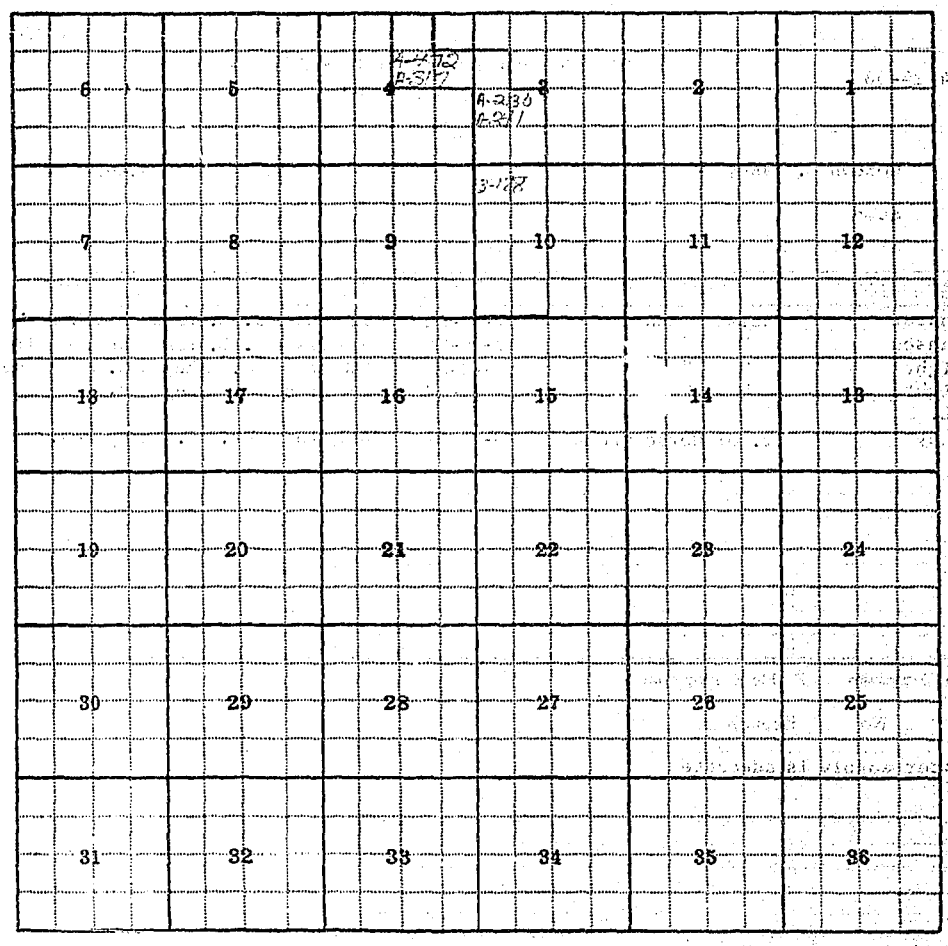

Land Ownership

F-1-A

County Liberty

T. 33N R. 5E Plat No. 18

Farm Checked: Date 4-24-68

MONTANA WATER RESOURCES BOARD

Water Resources Survey

Photo No. 2GG-148, 2GG-177

By McB

Legal Land Owner State Address

Operator W. F. Cole Address Chester

Water is delivered by:— 1. Private System; 2. Ditch Company; 3. State Project; 4. Federal Project; 5. Irrigation District

App. No. Decree No.	NAME OF APPROPRIATOR TO WHOM DECREED	NAME OF STREAM	Date App. Date Priority	Miner's Inches	In Use	NAME OF DITCH (Water Delivered By)	No.	R/F	Present Irr. Acres	Irrigable Acres
A-99	Axel F. Grove	Cottonwood Creek	6-5-00	160	No					

NOTE: R—Denotes Regular Irrigation. F—Flood Irrigation.

Adequate Supply: Yes \ No Explain

Remarks

River Basin Marias

Also in: Plat No. Twp. Rge.	Plat No. Twp. Rge.	Plat No. Twp. Rge.
Plat No. Twp. Rge.	Plat No. Twp. Rge.	Plat No. Twp. Rge.

Information From:

Wm. F. Cole

6	5	4	3	2	1
7	8	9	10	11	12
18	17	16	15	14	13
19	20	21	22	23	24
30	29	28	27	26	25
31	32	33	34	35	36

A-77

Land Ownership

F-1-A

County Liberty

T. 33N R. 5E Plat No. 18

Farm Checked: Date 4-24-68

MONTANA WATER RESOURCES BOARD

Water Resources Survey

Photo No. 2CG-148, 2CG-202

By McB

Legal Land Owner State Address Helena

Operator Wm. F. Cole Address Chester

Water is delivered by:-- 1. Private System; 2. Ditch Company; 3. State Project; 4. Federal Project; 5. Irrigation District

App. No. Decree No.	NAME OF APPROPRIATOR TO WHOM DECREED	NAME OF STREAM	Date App. Date Priority	Miner's Inches	In Use	NAME OF DITCH (Water Delivered By)	No.	R/F	Present Irr. Acres	Irrigable Acres
A-329	M. Holzner	Badger Coulee	4-4-10	320	Stock	Res.				

NOTE: R—Denotes Regular Irrigation. F—Flood Irrigation.

Adequate Supply: Yes ✓ No Explain

Remarks

River Basin Marias

Also in: Plat No. Twp. Rge.	Plat No. Twp. Rge.	Plat No. Twp. Rge.
Plat No. Twp. Rge.	Plat No. Twp. Rge.	Plat No. Twp. Rge.

Information From:

Wm. F. Cole

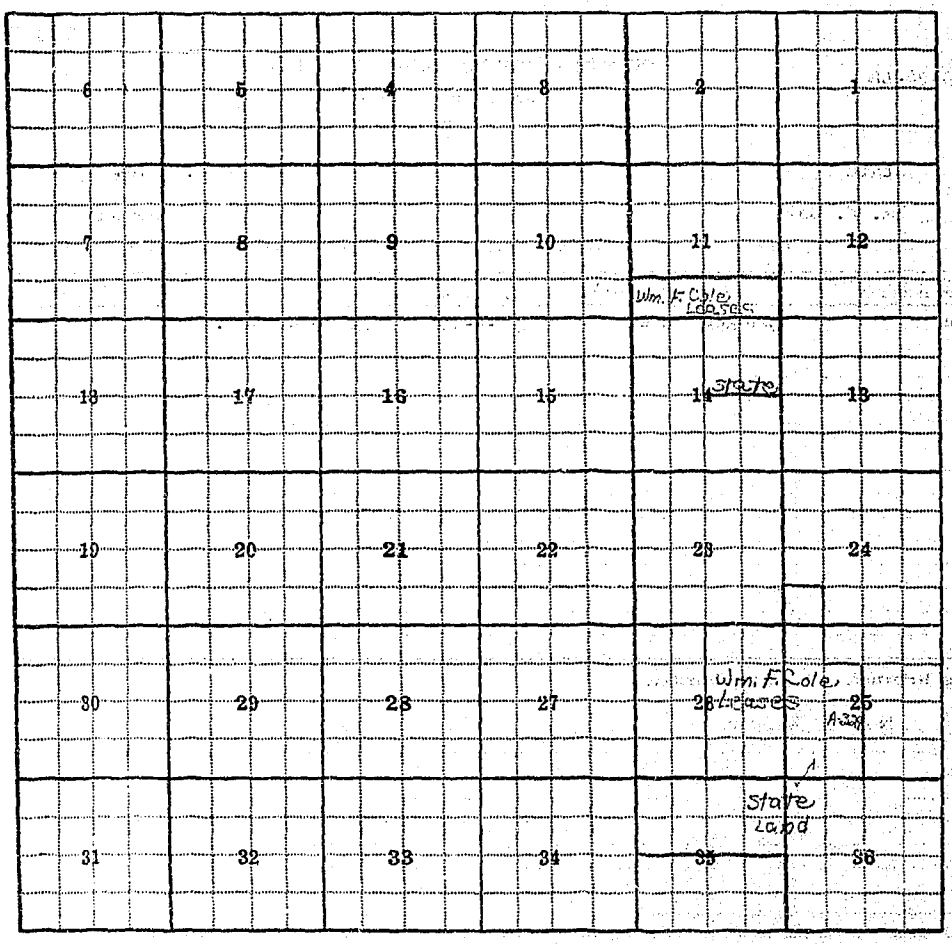

Land Ownership

F-1-A

County Liberty

T 33N R 5E Plat No. 18

Farm Checked: Date 4-29-68

MONTANA WATER RESOURCES BOARD
Water Resources Survey

Photo No. 2GG-177

By McRae

Legal Land Owner James J. Morrison Address Chester

Operator Same Address

Water is delivered by:— (1) Private System; 2. Ditch Company; 3. State Project; 4. Federal Project; 5. Irrigation District

App. No. Decree No.	NAME OF APPROPRIATOR TO WHOM DECREED	NAME OF STREAM	Date App. Date Priority	Miner's Inches	In Use	NAME OF DITCH (Water Delivered By)	No.	R/F	Present Irr. Acres	Irrigable Acres
Use	Alonzo K. Prescott	Cottonwood Creek	Abt. 1910		Yes	Morrison Ditches & Dam	1	F	42	

NOTE: R—Denotes Regular Irrigation. F—Flood Irrigation.

Adequate Supply: Yes ✓ No..... Explain.....

Remarks.....

River Basin Marias

Also in: Plat No..... Twp..... Rge..... | Plat No..... Twp..... Rge..... | Plat No..... Twp..... Rge.....
Plat No..... Twp..... Rge..... | Plat No..... Twp..... Rge..... | Plat No..... Twp..... Rge.....

Information From:
J. J. Morrison

6	5	4	3	2	1
7	8	9	10	11	12
18	17	16	15	14	13
19	20	21	22	23	24
30	29	28	27	26	25
31	32	33	34	35	36

Land Ownership

F-1-A

County Liberty

T. 33N R. 5E Plat No. 18

Farm Checked: Date 5-3-66

MONTANA WATER RESOURCES BOARD
Water Resources Survey

Photo No. 2GG-198

By McRee

Legal Land Owner Ethel S. Rasmussen Address

Operator Curtis Lakey (Brother) Address Chester

Water is delivered by:—(1) Private System; 2. Ditch Company; 3. State Project; 4. Federal Project; 5. Irrigation District

App. No. Decree No.	NAME OF APPROPRIATOR TO WHOM DECREED	NAME OF STREAM	Date App. Date Priority	Miner's Inches	In Use	NAME OF DITCH (Water Delivered By)	No.	R/F	Present Irr. Acres	Irrigable Acres
Use	Curtis Lakey	Unnamed Coulee	1945		Yes	Lakey Dam & Res.	1	F	50	

NOTE: R—Denotes Regular Irrigation. F—Flood Irrigation.

Adequate Supply: Yes ✓ No Explain

Remarks

River Basin Marias

Also in: Plat No. Twp. Rge.	Plat No. Twp. Rge.	Plat No. Twp. Rge.
Plat No. Twp. Rge.	Plat No. Twp. Rge.	Plat No. Twp. Rge.

Information From:

Curtis Lakey (opr.)

6	5	4	3	2	1
7	8	9	10	11	12
18	17	16	15	14	13
19	20	21	22	23	24
30	29	28	27	26	25
31	32	33	34	35	36

Land Ownership

F-1-A

County Liberty

T. 33N R. 5E Plat No. 18

Farm Checked: Date 4-24-68

MONTANA WATER RESOURCES BOARD

Water Resources Survey

Photo No. 2GG-202

By McB - Pete

Legal Land Owner O. M. Skari & Sons (A Corporation) Address Chester

Operator Same Address

Water is delivered by:— 1. Private System; 2. Ditch Company; 3. State Project; 4. Federal Project; 5. Irrigation District

App. No. Decree No.	NAME OF APPROPRIATOR TO WHOM DECREED	NAME OF STREAM	Date App. Date Priority	Miner's Inches	In Use	NAME OF DITCH (Water Delivered By)	No.	R/F	Present Irr. Acres	Irrigable Acres
A-57	Benjamin Malben	Corrall Creek	3-20-99	200	No Pt.					
A-115	Mary Avery	Cottonwood Creek	3-8-01	120	No					
A-205	Gertrude Christensen	Cottonwood Creek	4-2-03	400	No Pt.					
	Andrew H. Morton									
	Riley A. Raper									
A-127	Henry G. Pickett	Cottonwood Creek	5-1-01	160	No					

NOTE: R—Denotes Regular Irrigation. F—Flood Irrigation.

Adequate Supply: Yes..... No. \/ .... Explain

Remarks

River Basin Marias

Also in: Plat No. 14 Twp. 34 Rge. 5E | Plat No. Twp. Rge. | Plat No. Twp. Rge.

Plat No. Twp. Rge. | Plat No. Twp. Rge. | Plat No. Twp. Rge.

Information From:

Carmen Skari (Son)

6	5	4	3	2	1 A-245 A-107
7	8	9	10	11	12 A-115 A-57
18	17	16	15	14	13
19	20	21	22	23	24
30	29	28	27	26	25
31	32	33	34	35	36

Land Ownership

F-1-A

County Liberty T. 33N R. 5E Plat No. 18

Farm Checked: Date 4-24-68

MONTANA WATER RESOURCES BOARD
Water Resources Survey

Photo No. 2GG-202

By McB

Legal Land Owner John & Ardyce Swank Address Chester

Operator Same Address

Water is delivered by:— 1. Private System; 2. Ditch Company; 3. State Project; 4. Federal Project; 5. Irrigation District

App. No. Decree No.	NAME OF APPROPRIATOR TO WHOM DECREED	NAME OF STREAM	Date App. Date Priority	Miner's Inches	In Use	NAME OF DITCH (Water Delivered By)	No.	R/F	Present Irr. Acres	Irrigable Acres
1-2	Charles Jeffery	Troutwine Lake	1-9-23	8000	No					

NOTE: R—Denotes Regular Irrigation. F—Flood Irrigation.

Adequate Supply: Yes..... No. ✓ Explain.....

Remarks.....

River Basin Marias

Information From: Field Survey

Also in: Plat No. 14 Twp. 34N Rge. 5E	Plat No. ..... Twp. ..... Rge.	Plat No. ..... Twp. ..... Rge. .....
Plat No. ..... Twp. ..... Rge.	Plat No. ..... Twp. ..... Rge.	Plat No. ..... Twp. ..... Rge. .....

6	5	4	3	2	1
					1-2
7	8	9	10	11	12
18	17	16	15	14	13
19	20	21	22	23	24
30	29	28	27	26	25
31	32	33	34	35	36

Land Ownership

F-1-A

County Liberty

T 33N R 5E Plat No. 18

Farm Checked: Date 4-25-68

MONTANA WATER RESOURCES BOARD
Water Resources Survey

Photo No. 20G-177

By McB

Legal Land Owner Richard J. & Gary P. Thieltges Address Chester

Operator Same Address

Water is delivered by:— 1. Private System; 2. Ditch Company; 3. State Project; 4. Federal Project; 5. Irrigation District

App. No. Decree No.	NAME OF APPROPRIATOR TO WHOM DECREED	NAME OF STREAM	Date App. Date Priority	Miner's Inches	In Use	NAME OF DITCH (Water Delivered By)	No.	R/F	Present Irr. Acres	Irrigable Acres
A-205	Gertrude Christensen	Cottonwood Creek	4-2-03	400	Stock	Pt.				
	Andrew H. Morton &									
	Riley A. Raper									
A-57	Benjamin Malben	Corrall Creek	3-20-99	200	Stock	Pt.				

NOTE: R—Denotes Regular Irrigation. F—Flood Irrigation.

Adequate Supply: Yes ✓ No Explain

Remarks

River Basin Marias

Also in: Plat No. Twp. Rge.	Plat No. Twp. Rge.	Plat No. Twp. Rge.
Plat No. Twp. Rge.	Plat No. Twp. Rge.	Plat No. Twp. Rge.

Information From:

Pete Thieltges (Father)

6	5	4	3	2	1
7	8	9	10	11	12
18	17	16	15	14	13
19	20	21	22	23	24
30	29	28	27	26	25
31	32	33	34	35	36

Land Ownership

19
T.33N-R.6E

F-1-A

County Liberty

T. 33N R. 6E Plat No. 19

Farm Checked: Date 4-24-68

Photo No. 2GG-152 & 2GG-150

By Bob Poad

MONTANA WATER RESOURCES BOARD

Water Resources Survey

Legal Land Owner Harold Flogum Address Chester, Montana

Operator Harold Flogum [Elmer Rude, Caretaker] Address Chester, Montana

Water is delivered by:— (1) Private System; 2. Ditch Company; 3. State Project; 4. Federal Project; 5. Irrigation District

App. No. Decree No.	NAME OF APPROPRIATOR TO WHOM DECREED	NAME OF STREAM	Date App. Date Priority	Miner's Inches	In Use	NAME OF DITCH (Water Delivered By)	No.	R/F	Present Irr. Acres	Irrigable Acres
** A-304	Henry H. & Evelyn McCole	Keith Coulee	5-29-06	640	Yes	Flogum Dam, Ditch & Dike	1	F	120	
*** A-562	Torvalo Madslangrud	Keith Coulee	3-25-18	200	Yes	Flogum Dam & Dikes	1	F		
A-507	Torvalo Madslangreed	Rock Coulee	12-12-13	80	Stock					

NOTE: R—Denotes Regular Irrigation. F—Flood Irrigation.

Adequate Supply: Yes ..... No ✓ Explain Keith & Rock Coulee's Runoff

Remarks

** A-304 - Used to irrigate in the SE¼ of Section 28, T. 33N - R. 6E

*** A-562 - Used to irrigate in the W½ of Section 33, T. 33N - R. 6E

River Basin Marias

Also in: Plat No. Twp. Rge.	Plat No. Twp. Rge.	Plat No. Twp. Rge.
Plat No. Twp. Rge.	Plat No. Twp. Rge.	Plat No. Twp. Rge.

Information From:

Elmer Rude (Caretaker)

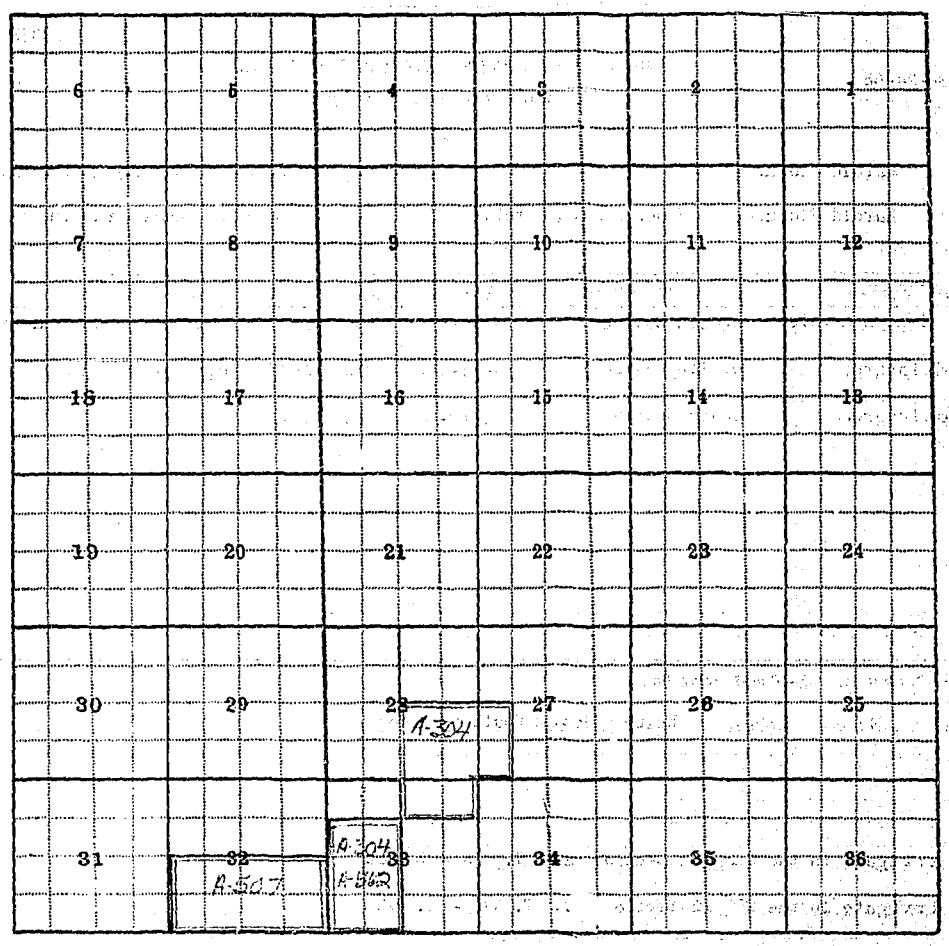

Land Ownership

F-1-A

County Liberty

T. 33N R. 6E Plat No. 19

Farm Checked: Date 4-24-68

MONTANA WATER RESOURCES BOARD

Water Resources Survey

Photo No. 2GG-173 & 2GG-152

By Bob Poad

Legal Land Owner Charles E. & Elizabeth R. Green Address Chester, Montana

Operator Same Address Same

Water is delivered by:— 1. Private System; 2. Ditch Company; 3. State Project; 4. Federal Project; 5. Irrigation District

App. No. Decree No.	NAME OF APPROPRIATOR TO WHOM DECREED	NAME OF STREAM	Date App. Date Priority	Miner's Inches	In Use	NAME OF DITCH (Water Delivered By)	No.	R/F	Present Irr. Acres	Irrigable Acres
A-309	Charles A. Green	Keith Coulee	7-3-09	200	Yes	Green Dam, Ditch & Dikes	1	F		
A-321	George G. Atkinson	Keith Coulee	12-20-09	320	Yes	Green Dam, Ditch & Dikes	1	F		
Choteau 8-344 *	George S. Green	Keith Coulee	3-10-11	240	Yes	Green Dam, Ditch & Dikes	1	F	35	
A-330	John G. Taylor	Keith Coulee	4-27-10	320	Yes(Pt)	Green Dam, Ditch& Dikes	1	F		
A-531	John G. Taylor	Keith Coulee	4-10-11	200	Yes(Pt)	Green Dam, Ditch& Dikes	1	F		
A-280M	Hattie B. Taylor	Keith Coulee	10-19-08	200	Stock					

NOTE: R—Denotes Regular Irrigation. F—Flood Irrigation.

Adequate Supply: Yes..... No. ✓ Explain Keith Coulee Runoff

Remarks

* All used for irrigation in Section 22, T. 33N - R. 6E

River Basin Marias

Also in: Plat No. Twp. Rge.	Plat No. Twp. Rge.	Plat No. Twp. Rge.
Plat No. Twp. Rge.	Plat No. Twp. Rge.	Plat No. Twp. Rge.

Information From: Charles E. Green

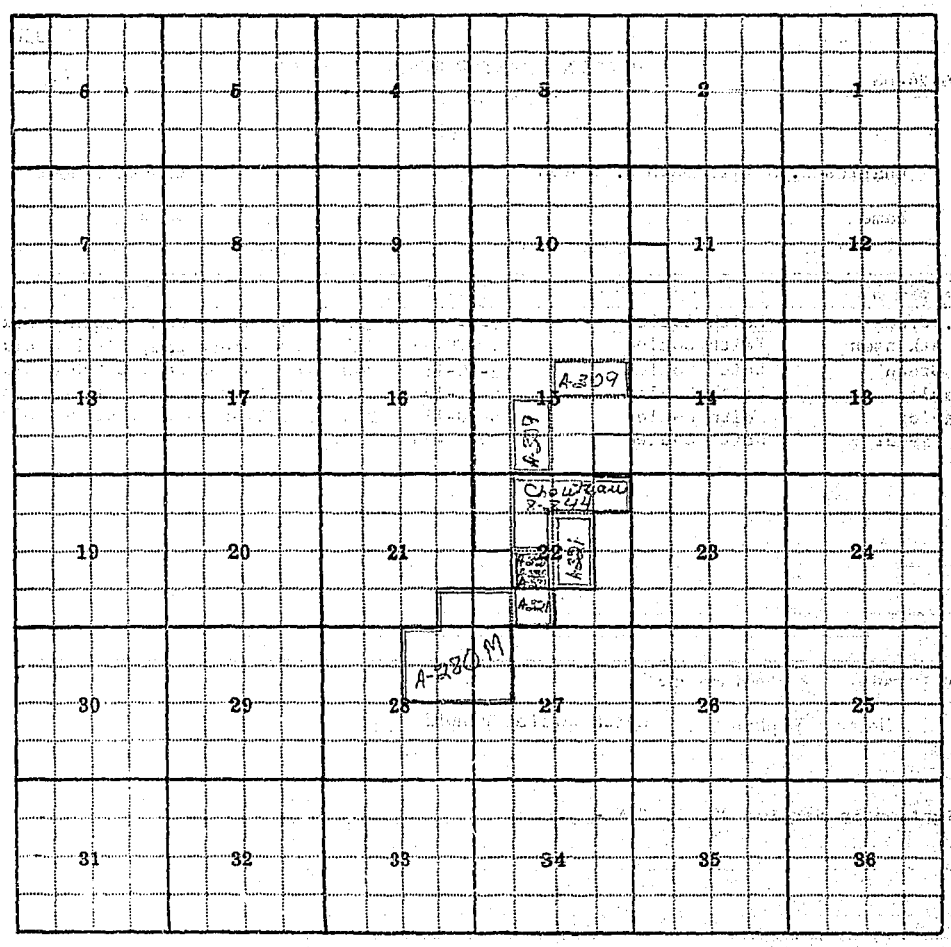

Land Ownership

F-1-A

County Liberty

T. 33N R. 6E Plat No. 19

Farm Checked: Date 4-24-68

MONTANA WATER RESOURCES BOARD

Water Resources Survey

Photo No. 2GG-154

By Bob Road

Legal Land Owner Roy Heimbigner Address Chester, Montana

Operator Same Address Same

Water is delivered by:— 1. Private System; 2. Ditch Company; 3. State Project; 4. Federal Project; 5. Irrigation District

App. No. Decree No.	NAME OF APPROPRIATOR TO WHOM DECREED	NAME OF STREAM	Date App. Date Priority	Miner's Inches	In Use	NAME OF DITCH (Water Delivered By)	No.	R/F	Present Irr. Acres	Irrigable Acres
A-449	Katie Heimbigner	Heimbigner Coulee	8-13-12	500A/F	No					

NOTE: R—Denotes Regular Irrigation. F—Flood Irrigation.

Adequate Supply: Yes ..... No ..... Explain .....

Remarks .....

River Basin Marias

Also in: Plat No. 23 Twp. 32N. Rge. 6E	Plat No. ..... Twp. ..... Rge.	Plat No. ..... Twp. ..... Rge. .....
Plat No. ..... Twp. ..... Rge.	Plat No. ..... Twp. ..... Rge.	Plat No. ..... Twp. ..... Rge. .....

Information From:

Mrs. Roy Heimbigner (wife)

6	5	4	3	2	1
7	8	9	10	11	12
18	17	16	15	14	13
19	20	21	22	23	24
30	29	28	27	26	25
31	32	33	34	35	36

A-449

Land Ownership

F-1-A

County Liberty

T. 33N R. 6E Plat No. 19

Farm Checked: Date 4-24-68

MONTANA WATER RESOURCES BOARD

Water Resources Survey

Photo No. 2GG-173

By Bob Poad

Legal Land Owner Alice M. Hobbs Address Washington, D. C.

Operator Charles E. Green Address Chester, Montana

Water is delivered by:— 1. Private System; 2. Ditch Company; 3. State Project; 4. Federal Project; 5. Irrigation District

App. No. Decree No.	NAME OF APPROPRIATOR TO WHOM DECREED	NAME OF STREAM	Date App. Date Priority	Miner's Inches	In Use	NAME OF DITCH (Water Delivered By)	No.	R/F	Present Irr. Acres	Irrigable Acres
A-531	John G. Taylor	Keith Coulee	4-10-11	200	No (Part)					
A-330	John G. Taylor	Keith Coulee	4-27-10	330	No (Part)					

NOTE: R—Denotes Regular Irrigation. F—Flood Irrigation.

Adequate Supply: Yes..... No..... Explain.....

Remarks.....

River Basin Marias

Also in: Plat No. Twp. Rge.	Plat No. Twp. Rge.	Plat No. Twp. Rge.
Plat No. Twp. Rge.	Plat No. Twp. Rge.	Plat No. Twp. Rge.

Information From:

Charles E. Green

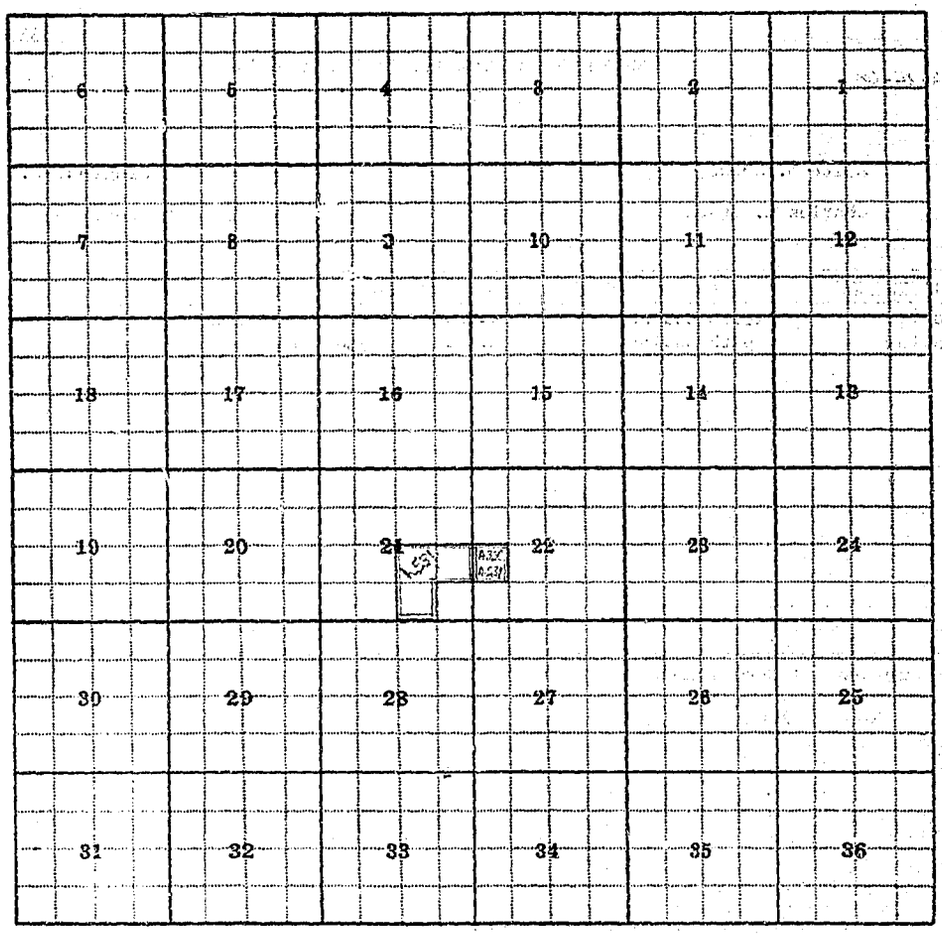

Land Ownership.....

.....

.....

F-1-A

County Liberty T. 33N R. 6E Plat No. 19

Farm Checked: Date 4-24-68

MONTANA WATER RESOURCES BOARD

Water Resources Survey

Photo No. 2GG-150

By Bob Poad

Legal Land Owner Michael J. & Jeanne E. Hull Address Chester, Montana

Operator Same Address Same

Water is delivered by:— (1.) Private System; 2. Ditch Company; 3. State Project; 4. Federal Project; 5. Irrigation District

App. No. Decree No.	NAME OF APPROPRIATOR TO WHOM DECREED	NAME OF STREAM	Date App. Date Priority	Miner's Inches	In Use	NAME OF DITCH (Water Delivered By)	No.	R/F	Present Irr. Acres	Irrigable Acres
A-302	John H. O'Connor	Cottonwood Creek	5-5-09	400	Stock					
A-226	Hanley Lattimer	Cottonwood Creek	11-10-03	120	Yes	Hull Dikes & Dam	1	F	9	
* A-552	Mary E. Jackson	Cottonwood Coulee	12-10-15	100	Yes	Hull Dikes & Dam	1	F		
A-347	John H. O'Connor	Jackson Coulee	11-25-10	200	Yes	Hull Dikes & Dam	1	F	68	

NOTE: R—Denotes Regular Irrigation. F—Flood Irrigation.

Adequate Supply: Yes..... No. ✓ Explain Runoff of both Cottonwood Creek & Jackson Coulee

Remarks

* All used to irrigate NW¼ Section 31, T. 33N - R. 6E

River Basin Marias

Also in: Plat No. Twp. Rge.	Plat No. Twp. Rge.	Plat No. Twp. Rge.
Plat No. Twp. Rge.	Plat No. Twp. Rge.	Plat No. Twp. Rge.

Information From:

Michael J. Hull

6	5	4	3	2	1
7	8	9	10	11	12
18	17	16	15	14	13
19	20	21	22	23	24
30	29	28	27	26	25
31	32	33	34	35	36

Land Ownership.....

F-1-A

County Liberty

T. 33N R. 6E Plat No. 19

Farm Checked: Date 4-24-68

MONTANA WATER RESOURCES BOARD

Water Resources Survey

Photo No. 2GG-206

By Bob Poad

Legal Land Owner Dennis & Charlotte Kenfield Address Inverness, Montana

Operator Ludwig & Marie E. Wormsbecker (Buying from Kenfield) Address Chester, Montana

Water is delivered by:— 1. Private System; 2. Ditch Company; 3. State Project; 4. Federal Project; 5. Irrigation District

App. No. Decree No.	NAME OF APPROPRIATOR TO WHOM DECREED	NAME OF STREAM	Date App. Date Priority	Miner's Inches	In Use	NAME OF DITCH (Water Delivered By)	No.	R/F	Present Irr. Acres	Irrigable Acres
A-508	Adolph Schudar	Schudars Coulee All Tribs.	10-28-13	200	Stock					

NOTE: R—Denotes Regular Irrigation. F—Flood Irrigation.

Adequate Supply: Yes..... No. \ Explain Schudar Coulee Runoff.

Remarks

River Basin Marias

Also in: Plat No. 23 Twp. 32N Rge. 6E	Plat No. Twp. Rge.	Plat No. Twp. Rge.
Plat No. Twp. Rge.	Plat No. Twp. Rge.	Plat No. Twp. Rge.

Information From:

Jacob A. Wormsbecker (Brothe

6	5	4	3	2	1
7	8	9	10	11	12
18	17	16	15	14	13
19	20	21	22	23	24
30	29	28	27	26	25
31	32	33	34	35	36

Land Ownership _____

_____

_____

F-1-A

County Liberty T. 33N R. 6E Plat No. 19

Farm Checked: Date 4-24-68

MONTANA WATER RESOURCES BOARD
Water Resources Survey

Photo No. 2GG-206

By Bob Road

Legal Land Owner Jennings Mattson Address Chester, Montana

Operator Same Address Same

Water is delivered by:— 1. Private System; 2. Ditch Company; 3. State Project; 4. Federal Project; 5. Irrigation District

App. No. Decree No.	NAME OF APPROPRIATOR TO WHOM DECREED	NAME OF STREAM	Date App. Date Priority	Miner's Inches	In Use	NAME OF DITCH (Water Delivered By)	No.	R/F	Present Irr. Acres	Irrigable Acres
A-322	Steward W. & Ann Crayne	Doaby Hill Coulee	1-5-10	600	No (Part)					

NOTE: R—Denotes Regular Irrigation. F—Flood Irrigation.

Adequate Supply: Yes..... No..... Explain.....

Remarks.....

River Basin Marias

Also in: Plat No..... Twp..... Rge..... Plat No..... Twp..... Rge..... Plat No..... Twp..... Rge.....
Plat No..... Twp..... Rge..... Plat No..... Twp..... Rge..... Plat No..... Twp..... Rge.....

Information From:
John Jacobson (Hired Hand

6	5	4	3	2	1
7	8	9	10	11	12
18	17	16	15	14	13
19	20	21	22	23	24
30	29	28	27	26	25
31	32	33	34	35	36

Land Ownership.....

F-1-A

County Liberty T. 33N R. 6E Plat No. 19

Farm Checked: Date 4-24-68

MONTANA WATER RESOURCES BOARD

Water Resources Survey

Photo No. 2GG-208

By Bob Road

Legal Land Owner Frank L. Phillips Address Rudyard, Montana

Operator Same Address Same

Water is delivered by:— 1. Private System; 2. Ditch Company; 3. State Project; 4. Federal Project; 5. Irrigation District

App. No. Decree No.	NAME OF APPROPRIATOR TO WHOM DECREED	NAME OF STREAM	Date App. Date Priority	Miner's Inches	In Use	NAME OF DITCH (Water Delivered By)	No.	R/F	Present Irr. Acres	Irrigable Acres
A-322	Steward W. & Ann Crayne	*Doaby Hill Coulee	1-5-10	600	No (Part)					
A-502	Mabel Buhring	Doby Hill Coulee	10-13-13	400	No					

NOTE: R—Denotes Regular Irrigation. F—Flood Irrigation.

Adequate Supply: Yes..... No..... Explain.....

Remarks

* Frank L. Phillips stated that Doby is correct spelling of above coulee

River Basin Marias

Also in: Plat No. Twp. Rge.	Plat No. Twp. Rge.	Plat No. Twp. Rge.
Plat No. Twp. Rge.	Plat No. Twp. Rge.	Plat No. Twp. Rge.

Information From:

Frank L. Phillips

6	5	4	3	2	1
7	8	9	10	11	12
18	17	16	15	14	13
19	20	21	22	23	24
30	29	28	27	26	25
31	32	33	34	35	36

Land Ownership.....