FIELD FORM INDEX - LIBERTY COUNTY

at	Owner	Operator	Twp.N.	Rge.E.
3	Aabak, Iver	Aabak, Orval	28N	4E
4	Adams, Katie W.	% LaValley, Dave & Garnett	37N	7E
5	Allen, Louisa R.	Same	36N	4E
0	Amundson, Leif N. and Eva D.	Same	33N	7E
34	Amundson, Leif N. & Eva D.	Same	32N	7E
24	Anderson, C. R. and P. L.	Same	32N	7E
32	Anderson, George W. and Ada J.	Same	30N	7E
32	Anderson, Joseph F. (deceased)	Anderson, Larry (Son)	30N	7E
1	Anderson, Louisa R.	Demarest, Claude	37N	4E

FIELD FORM INDEX - LIBERTY COUNTY

Plat	Owner	Operator	Twp.N.	Rge.E.
21	Backen, Kenneth	Same	32N	4E
24	Bilden, Harlan and Alice	Same	32N	7E
1	Bingham, Nelson G.	Same	37N	4E
2	Bingham, Nelson G.	Same	37N	5E
8	Bjornstad, Eugene	Same	36N	7E
22	Blackstone, Robert L. & Mildred J.		32N	5E
13	Blair, Jesse & Ada	C/D Blair Bros.	34N	4E
9	Blair, Jesse & Ada % Blair Bros.		35N	4E
6	Bond, Robert	Same	36N	5E
7	Bond, Robert	Same	36N	6E
3	Bond, Robert J.	Same	37N	6E
31	Brain, Orval L. & Georgiana	Same	30N	6E
32	Brain, Orval L. and Georgiana	Same	30N	7E
32	Brinkman, John C. (deceased) Estate	Albert Hanson	30N	7E
30	Broadhurst, Violet E.	Same	28N	4E
29	Brown & Brown Inc.	Allen Brown	30N	4E
33	Brown & Brown Inc.	Allen Brown	29N	6E
1	Brown, E. Irvin	Same	37N	4E
1	Brown, Vera B.	Brown, E. Irvin (Nephew)	37N	4E
32	Bubnash, Nick and Josephine	Same	30N	7E
39	Buffington, Alvina S.	Same	28N	5E
32	Buffington, K. C. and Mary J.	Buffington, K. C.	30N	7E
39	Buffington, Q. R.	Same	28N	5E
38	Buffington, Q. R. & Alvina S.		28N	4E
27	Bugess, Inez M.	Brown, Steve	31N	6E
12	Burton, Mae	Gifford, Albert	35N	7E

FIELD FORM INDEX - LIBERTY COUNTY

Plat	Owner	Operator	Twp.N.	Rge.E.
7	Carpenter, Gladys, E.	Osler, John & Cicon, John	36N	6E
7	Chambers, Mary J.	Cicon, John	36N	6E
7	Chambers, Mary J.	% Osler, John	36N	6E
37	Cheek, Bertha & Donald E., et al	Cheek, Marvin & Donald	28N	3E
23	Chester, Town of		32N	6E
22	Chester Trading Co.		32N	5E
6	Cicon, James	Same	36N	5E
7	Cicon, James F.	Same	36N	6E
11	Cicon, James F.	Same	35N	6E
11	Cicon, John A. & Pearl	Same	35N	6E
7	Cicon, John A. & Pearl L.	Same	36N	6E
10	Cicon, John A. & Pearl L.	Same	35N	5E
7	Colbry, George T. & Edna E.	Same	36N	6E
18	Cole, Edward M. & Margaretta A.	Cole, Wm. F. (Son)	33N	5E
18	Cole, Wm. F. (Apparently)	Same	33N	5E
22	Cramer, Vernon L. & Agnes	Cramer, Vernon L.	32N	5E
11	Curfman, Charles M. & Bernice	Schaefer, Melvin	35N	6E
21	Curfman, Chas. M. & Bernice	Fritz, Raymond	32N	4E

FIELD FORM INDEX - LIBERTY COUNTY

Plat	Owner	Operator	Twp.N.	Rge.E.
6	Dafoe, Robert W. & Mable M.	Same	36N	5E
5	Demarest, Claude	Same	36N	4E
1	Demarest, Claude S. and Elsie W.	Demarest, Claude	37N	4E
1	Demarest, Harry and Amelia	Demarest, Claude	37N	4E
5	Demarest, Harry S. & Amelia	Same	36N	4E
25	Diemert, Clark		31N	4E
20	Dohler, Nellie	Olson, Lawrence D. and Leonard G. C/D	33N	7E
24	Dohler, Nellie	Olson, Larry & Leonard C/D	32N	7E
1	Dolezal, Jerry	Dolezal, Robert & George (Sons)	37N	4E
2	Dolezal, Jerry	Dolezal, Robert & George (Sons)	37N	5E
5	Dolezal, Jerry	(Geo. & Robert Dolezal buying)	36N	4E
6	Dolezal, Jerry	% Dolezal, George and Robert (Sons)	36N	5E
13	Dolezal, John D.	Same	34N	4E
3	Duncan, John W.	Same	37N	6E
38	Duncan, O. W.		28N	4E
8	Duncan Ranch Co.	Duncan, John W.	36N	7E
4	Duncan Ranch Co.	Duncan, John W.	37N	7E

FIELD FORM INDEX - LIBERTY COUNTY

Plat	Owner	Operator	Twp.N.	Rge.E.
41	Earl, William H., Jr.	Same	28N	7E
7	Edwards, C. L. & Lynda ½ int., Union Bank & Trust Co. ½ int.	Edwards, C. L. & Lynda L.	36N	6E
7	Edwards, C. L. & Lynda L.	Same	36N	6E
27	Eggers, Frank J. & Orpha	Harmon, Andrew & Richard	31N	6E

FIELD FORM INDEX - LIBERTY COUNTY

Plat	Owner	Operator	Twp.N.	Rge.E.
17	Fenger, Herbert W.	Same	33N	6E
27	First Methodist Church		31N	6E
23	Flagum, Harold	Same	32N	6E
19	Flogum, Harold	Flogum, Harold Rude, Elmer, Caretaker	33N	6E
5	Forseth, Sigurd J. & Edith	% Wickum, Richard	36N	4E
9	Forseth, Sigurd J. & Edith H.	% Wickum, Richard	35N	4E
24	Fossen, Errol O. and Theresa A.	Same	32N	7E
11	Frank, Clara	Frank, Weldon C/D	35N	6E
5	Fritz, Leonard, Lillie, Errol, Raymond, Lilliam	Same	36N	4E
11	Frank, Weldon & Ethel	Same	35N	6E
21	Fritz, Illa St. Mars	Fritz, Leonard	32N	4E
21	Fritz, Leonard	Same	32N	4E
22	Fritz, Leonard		32N	5E

FIELD FORM INDEX - LIBERTY COUNTY

Plat	Owner	Operator	Twp.N.	Rge.E.
31	Gagnon, Ernest & Geneveive	Same	30N	6E
31	Gagnon, Francis L. & Marcella	Same	30N	6E
12	Gifford, Albert Lee	Same	35N	7E
35	Good, Charles D. & Phyllis, Jr.	Same	29N	6E
33	Gouchenour, Donald R.	Same	29N	4E
33	Gouchenour, Esther % Gouchenour, Donald	Gouchenour, Donald	29N	4E
33	Gouchenour, Raymond W.	Same	29N	4E
31	Graham, Daniel & Hazel M.	Gagnon, Narciss	30N	6E
19	Green, Charles H. & Elizabeth R.	Same	33N	6E
21	Grosshart, Ralph	Unknown	32N	4E
11	Gunderson, Edwin	Same	35N	6E
3	Gunderson, Allen O.	Gunderson, Doug	37N	6E

FIELD FORM INDEX - LIBERTY COUNTY

Plat	Owner	Operator	Twp.N.	Rge.E.
39	Hamel, William & Lenore	Same	28N	5E
32	Hanson, Albert M. and Anna Mae	Same	30N	7E
5	Haugen, Russell L.	% Lakey, Troy	36N	4E
18	Hawks, Henry	Same	33N	5E
14	Hawks, Leo & Francis	Same	34N	5E
28	Heikkila, Ruth	Heikkila, George	31N	7E
19	Heimbigner, Roy	Same	33N	6E
23	Heimbigner, Alice	Heimbigner, Roy (Son)	32N	6E
23	Heimbigner, Walter	Heimbigner, Roy (Son)	32N	6E
21	Hemmer, Lawrence A. & Dorothy H.	Same	32N	4E
32	Henke, Robert and Jules Jr.	Same	30N	7E
16	Heydon, Clyde H. and Verna	Heydon, Dean	34N	7E
17	Hill, Myrtle Estate Ted Gibson C/D	Gibson, Ted	33N	4E
21	Hill, Myrtle M.	Gibson, Ted	32N	4E
12	Hobbs, Alice M.	Green, Charles E.	33N	6E
12	Hodges, Frank	Same	35N	7E
11	Hodges, Harold & Ruth A.	Same	35N	6E
12	Hodges, Wm.	Same	35N	7E
5	Hofer, Jacob D.	Same	36N	4E
9	Hofer, Jacob D.	Same	35N	4E
7	Holst, Mabel	Colbry, George	36N	6E
23	Hull, James	Same	32N	6E
18	Hull, Michael J. & Jeanne E.	Same	33N	5E
19	Hull, Michael J. & Jeanne E.	Same	33N	6E
23	Hull, Raphael J.	Same	32N	6E
22	Humphrey, James H.		32N	5E
38	Hurley, Gordon E. & Genevieve G.		28N	4E

FIELD FORM INDEX - LIBERTY COUNTY

Plat	Owner	Operator	Twp.N.	Rge.E.
23	I.O.O.F. (Chester Cemetery)	Same	32N	6E
22	Ish, Elwin C.		32N	5E
1	Iverson, Carl J., Carl J. Jr., and Mabel	Iverson, Carl J.	37N	4E

FIELD FORM INDEX - LIBERTY COUNTY

Plat	Owner	Operator	Twp.N.	Rge.E.
16	James, David F. & Lillian A.	Same	34N	7E
15	Jensen, Harold	Same	34N	6E
2	Jensen, Harold & Ole	Same	37N	5E
9	Jensen, Harold & Ole	Same	35N	4E
27	Jensen, Leo	Same	31N	6E
10	Jensen, Ole & Harold	Same	35N	5E
14	Jensen, Ole & Harold	Same	34N	5E
10	Jeppesen, Harold & Gladys	Same	35N	5E
13	Jeppesen, Harris C. & Arnold I.	Same	34N	4E
10	Jeppesen, Lillian H.	Jeppesen, K. Grant	35N	5E
9	Jeppeson, Ingolf	Jeppesen, Arnold	35N	4E
27	Jirousik, Edward H.	Barrett, Fred	31N	6E
16	Johnson, Marie	Johnson, Paul	34N	7E
5	Johnson, Vernon	Brown, Ervin	36N	4E
15	Johnson, Victor	Same	34N	6E
24	Joplin, Town of (Cemetery)		32N	7E

FIELD FORM INDEX - LIBERTY COUNTY

Plat	Owner	Operator	Twp.N.	Rge.E.
22	Kammerzell, A. C. & Lucille		32N	5E
26	Kammerzell, A. C. & Lucille	Kammerzell, Gordon (Son)	31N	5E
36	Kantorowicz, Carl	Same	29N	7E
7	Keith, Dodds	Tempel, Kenneth	36N	6E
31	Keith, Earl F. & Wanda A.	Same	30N	6E
19	Kenfield, Dennis & Charlotte	Wormsbecker, Ludwig & Marie E. (Buying from Kenfield)	33N	6E
8	Kidd, Ina R.	Kidd, David	36N	7E
29	Knutson, Clarence	Leck, Kenneth E.	30N	4E
38	Kolstad, Annie M.	Kolstad, Dayton	28N	4E
39	Kolstad, Annie M.	Kolstad, Dayton	28N	5E
29	Kolstad, C. A. (C. A. & Alta A. Kolstad)	Kolstad, C. W. (Son)	30N	4E
25	Kolstad, C. A. & Alta A.	Kolstad, G. W. (Son)	31N	4E
38	Kolstad, Dayton B.	Same	28N	4E
39	Kolstad, Dayton B.	Same	28N	5E
27	Kolstad, Galen W.	Same	31N	6E
33	Kolstad, Mabel & Henry	Kolstad, Henry & Allen	29N	4E
38	Kolstad, Pauline G.	Kolstead, Dayton B.	28N	4E
28	Kruckenberg, Bradley S.	Same	31N	7E
28	Kruchenberg, Rubert and Lila Mae	Nuxoll, John	31N	7E

FIELD FORM INDEX - LIBERTY COUNTY

Plat	Owner	Operator	Twp.N.	Rge.E.
17	Laas, August	Same	33N	4E
17	Laas, Charles	Same	33N	4E
17	Laas, Lizzie	Laas, August	33N	4E
21	Laas, Lizzie	Laas, August	32N	4E
12	Laird, Marie Doly	Laird, Richard	35N	7E
12	Laird, Robert E.	Laird, Richard	35N	7E
18	Lakey, Curtis R.	Same	33N	5E
18	Lakey, Gordon E.	Same	33N	5E
14	Lakey, Huston A.	Lakey, Gordon	34N	5E
5	Lakey, Troy W.	Same	36N	4E
5	Larsen, Quinton R. & Julia K.	Same	36N	4E
22	Larson, Dorothy M.	Larson, J. A.	32N	5E
2	Lauener, George & Helen E.	Same	37N	5E
32	Lufkin, Bernadine	Same	30N	7E
2	Lybeck, Clifford	Lybeck, Cliffred	37N	5E
2	Lybeck, Cliffred & Harold	Lybeck, Cliffred	37N	5E
3	Lybeck, Hans % Lybeck, Clifford & Shirleymae Marie	Lybeck, Clifford	37N	6E
2	Lybeck, Hans % Lybeck, Cliffred	Lybeck, Cliffred	37N	5E
14	Lyders, Martin Dale & Floss, Alvin L.	Same	34N	5E

FIELD FORM INDEX - LIBERTY COUNTY

Plat	Owner	Operator	Twp.N.	Rge.E.
1	Mahoney, Elizabeth	Iverson, Carl J.	37N	4E
15	Mattson, George and Mary	Same	34N	6E
19	Mattson, Jennings	Same	33N	6E
6	McDowell, Clarence	Same	36N	5E
7	McDowell, Clarence & Shirley	Same	36N	6E
7	McDowell, John H. & June E.	Same	36N	6E
23	McNutt Land Company	Nealy, Boyd	32N	6E
27	McNutt Land Company	Nealy, Boyd	31N	6E
26	McNutt Land Co., et al	Nealy, Boyd (Foreman)	31N	5E
27	McNutt, Ronald E.	Nealy, Boyd	31N	6E
3	McQuigg, Howard James (Deceased)	Wood, Edgar	37N	6E
6	Meissner Brothers	Same	36N	5E
10	Meissner Brothers	Same	35N	5E
11	Meissner Brothers	Same	35N	6E
11	Meissner Bros.	% Tempel, Kenneth & Ernest	35N	6E
35	Meissner Brothers	Same	29N	6E
40	Meissner Brothers	Same	28N	6E
36	Meissner Ranches Inc.	Same	29N	7E
16	Meldrum, Frank M. and Esther N.	Same	34N	7E
12	Miles, Alba C/D Richter, Francis and Grace	Richter, Frank	35N	7E
23	Moes, Shirley A.	Swank, Donald	32N	6E
13	Moller, Dora	Blair Bros.	34N	4E
1	Montana Power Company	Same	37N	4E
1	Montana, State of	Bingham, Nelson	37N	4E
2	Montana, State of	Bingham, Nelson G.	37N	5E
3	Montana, State of	Gunderson, Doug	37N	6E

FIELD FORM INDEX - LIBERTY COUNTY

Plat	Owner	Operator	Twp.N.	Rge.E.
5	Montana, State of	Thompson, Robert	36N	4E
6	Montana, State of	Cicon, James	36N	5E
6	Montana, State of	Meissner Bros.	36N	5E
10	Montana, State of	Meissner Bros.	35N	5E
10	Montana, State of	Jensen, Ole & Harold	35N	5E
11	Montana, State of	Cicon, John	35N	6E
16	Montana, State of	Rudolph, Harley	34N	7E
18	Montana, State of	Cole, W. F.	33N	5E
18	Montana, State of	Cole, Wm. F.	33N	5E
20	Montana, State of	Phillips, Frank	33N	7E
22	Montana, State of		32N	5E
24	Montana, State of	Swank, Donald	32N	7E
27	Montana, State of	Shepherd, Harold	31N	6E
35	Montana, State of	Meissner Brothers	29N	6E
35	Montana, State of	Pugsley Brothers	29N	6E
36	Montana, State of	Meissner Ranches Inc.	29N	7E
40	Montana, State of	Meissner Brothers	28N	6E
40	Montana, State of	Stewart, Morris B.	28N	6E
41	Montana, State of	Morkrid, Oliver	28N	7E
12	Moog, Robt. W. and Wood, Thomas A.	Same	35N	7E
18	Morrison, James J.	Same	33N	5E
1	Morrison, John A. and Gladys J.	Morrison, John A.	37N	4E
7	Murray, Ian Alister	Same	36N	6E
11	Murray, Ian Alister		35N	6E
12	Murray, Ian Alister	Same	35N	7E

FIELD FORM INDEX - LIBERTY COUNTY

Plat	Owner	Operator	Twp.N.	Rge.E.
8	Nelson, Emil	Nelson, Fred (Son) C/D	36N	7E
20	Nelson, Fred K.	Same	33N	7E
15	Ness, Carol Ruth	Sundgren, Swen	34N	6E

FIELD FORM INDEX - LIBERTY COUNTY

Plat	Owner	Operator	Twp.N.	Rge.E.
20	Olsen, Martin P. and Marvel R.	Same	33N	7E
20	Olson, Albert and Julia	Olson, Lawrence and Leonard	33N	7E
14	O'Neill, Emmett & Lula		34N	5E
1	Orr, Alice	Schafer, William	37N	4E
7	Osler, Edward John	Osler, John	36N	6E
7	Osler, John E.	Same	36N	6E
5	Oswood, Bernett & Beatrice	Same	36N	4E
9	Oswood, Bernett J. & Beatrice, et al	Oswood, Bernett J.	35N	4E
6	Oswood, Frank C.	Same	36N	5E
6	Oswood, Lloyd H.	Same	36N	5E
10	Oswood, Lloyd H.	Same	35N	5E

FIELD FORM INDEX - LIBERTY COUNTY

Plat	Owner	Operator	Twp.N.	Rge.E.
1	Parcell, Robert W.	Same	37N	4E
1	Paull, Emily K.	Brown, Irvin E.	37N	4E
37	Peters, Clarence & Minnie M.	Peters, James	28N	3E
32	Petlak, John	Same	30N	7E
19	Phillips, Frank L.	Same	33N	6E
3	Pimley, Orville L.	Same	37N	6E
4	Pimley, Orville L., et al	Same	37N	7E
8	Pimley, Vern R. and Loreene A.	Same	36N	7E
27	Plauk, Leonard	Barrett, Fred	31N	6E
14	Ploss, Alvin L.	Same	34N	5E
34	Pugsley Bros.		29N	5E
35	Pugsley, R. D. & Leonard D. Jr.	Same	29N	6E

FIELD FORM INDEX - LIBERTY COUNTY

Plat	Owner	Operator	Twp.N.	Rge.E.
31	Range Riders Properties, Inc.	Wilson, Don, Jr.	30N	6E
32	Range Rider Properties	Wilson, Don, Jr.	30N	7E
18	Rasmussen, Ethel S.	Lakey, Curtis (Brother)	33N	5E
19	Reisenauer, Martin J.	Same	33N	6E
15	Reisinauer, Martin	Dailey, Ron	34N	6E
12	Richter, Francis and Grace (aka Frank)	Richter, Frank	35N	7E
12	Richter, Grace Miles	Richter, Frank	35N	7E
16	Roboweitra, Ferdinand	Same	34N	7E
13	Rockman, Edward	Dolezal, John D.	34N	4E
13	Rockman, Sevier & Olive A.	Dolezal, John D.	34N	4E
6	Roke, John & Mary & Sterling, M. & Wardell, Janelle E. (Son in law)	Same	36N	5E
14	Roke, Lydia	Same	34N	5E
6	Roke, Lydia (Est.)	Roke, John & Mary (Son)	36N	5E
41	Romain, Clarence J.	Same	28N	7E
23	Roman Catholic Bishop (Chester Cemetery)	Same	32N	6E
16	Rudolf, Harley W.	Same	34N	7E
13	Rudolph, Paul & Edna	Oswood, Ben J. C/D	34N	4E
16	Rudolph, Ray S.	Rudolph, Harley	34N	7E

FIELD FORM INDEX - LIBERTY COUNTY

Plat	Owner	Operator	Twp.N.	Rge.E.
2	Sage Creek Colony	Same	37N	5E
3	Sage Creek Colony	Same	37N	6E
6	Sage Creek Colony	Same	36N	5E
7	Sage Creek Colony		36N	6E
8	Sanborn, Bruce W.	Fusk, Donald	36N	7E
11	Schaefer, Melvin L. & Barbara	Same	35N	6E
1	Schafer, William H. & McAlear, J. H.	Same	37N	4E
1	Schafer, William H.; Mary E. & Lois A.	Schafer, Wm.	37N	4E
2	Schafer, Wm. H., Mary E. & Lois A.	Same	37N	5E
41	Schrieber, Frank J.	Same	28N	7E
35	Schulmacher, Betty Rose	Same	29N	6E
23	Schultz, Wm. A. & James M.	Same	32N	6E
31	Schwab, John & Luella		30N	6E
17	Schwandner, Michael	Fritz, Raymond	33N	4E
28	Seidletz, Harvey D.	Same	31N	7E
19	Severton, Ruth A. & Shea & Severton, Stuart S.	Jensen, Leo	33N	6E
19	Shamey Farms, Inc.	Same	33N	6E
26	Shaw, Thelma	Warington, Si (Father)	31N	5E
27	Shaw, Thelma	Warrington, Simon	31N	6E
27	Shepherd, Leo W. & Sylvia Arleen	Same	31N	6E
27	Shepherd, Nina C.	Same	31N	6E
36	Shermer, Burton A.	Buffington, Clark	29N	7E
32	Sherrard, John, Sr., et al - % Sherrard, John & Iva M., Jr.	Sherrard, John & Iva M., Jr.	29N	4E
18	Skari, O. M. & Sons (A Corporation	Same	33N	5E
19	Skari, O. M. & Sons (A Corporation)	Same	33N	6E

FIELD FORM INDEX - LIBERTY COUNTY

Plat	Owner	Operator	Twp.N.	Rge.E.
14	Skari, O. M. & Sons, Inc.		34N	5E
41	Skierka, Frank and Alice	Same	28N	7E
21	Smith, W. A.	Same	32N	4E
22	Smith, W. A.		32N	5E
28	Spicher, Darlene and Sharon	Spicher, Marlin	31N	7E
12	Spicher, Marlin	Same	35N	7E
28	Spicher, Marlin E. and Eva	Same	31N	7E
39	State Land (Q. R. Buffington Buying)	Buffington, Q. R.	28N	5E
27	Staudacher, Eunice	Same	31N	6E
28	Staudacher, Leonard V., Jr.	Same	31N	7E
27	Staudacher, Thomas & Aina	Same	31N	6E
39	Stewart, Morris B.	Same	28N	5E
5	Stratton, Allen & Louisa R.	Same	36N	4E
1	Stratton, Walter	Same	37N	4E
19	Swan, Francis E.	Keisenauer, Martin J. (Leasing)	33N	6E
24	Swank, Donald	Same	32N	7E
23	Swank, Edward G.	Same	32N	6E
14	Swank, John & Ardyce	Same	34N	5E
18	Swank, John & Ardyce	Same	33N	5E
23	Swank, John & Ardyee	Same	32N	6E

FIELD FORM INDEX - LIBERTY COUNTY

Plat	Owner	Operator	Twp.N.	Rge.E.
12	Tempel, Elvina M.	Tempel, Theodore	35N	7E
11	Tempel, Ernest & Kenneth	Tempel, Kenneth	35N	6E
23	Thielman, Art P. & Alice	Same	32N	6E
19	Thielman, Arthur P. & Alice	Same	33N	6E
22	Theilman, Edward		32N	5E
22	Theilman, Harold & Mina	Same	32N	5E
14	Thieltges, Florence	Same	34N	5E
26	Thieltges, Math	Same	31N	5E
14	Thieltges, Peter	Same	34N	5E
18	Thieltges, Richard J. & Gary P.	Same	33N	5E
35	Thisselle, Earl	Schuhmacher, Pete	29N	6E
35	Thisselle, Earl	Same	29N	6E
5	Thompson, Robert L. & Mary J.	Same	36N	4E
38	Trebesch, C. W. & Lucille M. (Glenn Witt)	Witt, Glenn	28N	4E
30	True, Roy	Ray, Allen	30N	5E
3	Turner, Robert S.	Same	37N	6E

FIELD FORM INDEX - LIBERTY COUNTY

Plat	Owner	Operator	Twp.N.	Rge.E.
25	U. S. A.		31N	4E
29	U. S. A.		30N	4E
30	U. S. A.	Fish & Game - Park Dept.	30N	5E
30	U. S. A.		30N	5E
35	U. S. A.	Meissner Brothers	29N	6E
35	U. S. A.	Pugsley Bros.	29N	6E
35	U. S. A.	Schuhmacher, Pete	29N	6E
36	U. S. A.	Meissner Bros.	29N	7E

FIELD FORM INDEX - LIBERTY COUNTY

Plat	Owner	Operator	Twp.N.	Rge.E.
8	VanDessel, Robert L. & Norbert B.	Same	36N	7E
8	VanDessell, Maude E.	VanDessell, Robert	36N	7E
14	Versoi, Clifford A.		34N	5E
27	Vie, Arden & Lorraine	Lund, Lloyd	31N	6E
25	Violett, Archie & Ellen		31N	4E

FIELD FORM INDEX - LIBERTY COUNTY

Plat	Owner	Operator	Twp.N.	Rge.E.
26	Walden, Claude C. & Edna	Hunnewell, Richard E.	31N	5E
28	Walden, Edna	Jensen, Leo	31N	7E
21	Walkman, Jacob & Elsie	Same	32N	4E
1	Wallace, James H.	Schafer, William	37N	4E
23	Walseth, Quentin P.	Heimbigner, Roy	32N	6E
23	Wanken, Francis E.	Same	32N	6E
23	Wanken, John	Same	32N	6E
25	Wanken, John & Catharine	Wanken, Francis (Son)	31N	5E
13	Wells, Dewitt E.	Blair Bros. C/D	34N	4E
23	Welsh, Helen	Campbell, Tim	32N	6E
27	Wicks, Walter & Pearl	Same	31N	6E
9	Wickum, Richard & Buelah	Wickum, Roy	35N	4E
9	Wickum, Roy & Richard M.	Same	35N	4E
22	Wigen, Robert J.		32N	5E
22	Wigen, Robert J. & Marshall, Grace		32N	5E
31	Wolfe, Josephine Wolfe	Wolfe, Dean (Son)	30N	6E
31	Wolfe, Josie	Wolfe, Kenneth (Son)	30N	6E
19	Wormsbecker, Jacob A.	Same	33N	6E

FIELD FORM INDEX - LIBERTY COUNTY

Plat	Owner	Operator	Twp.N.	Rge.E.
23	Yurman, Elsie E.	Yurman, Carl	32N	6E

FIELD FORM INDEX - LIBERTY COUNTY

Plat	Owner	Operator	Twp.N.	Rge.E.
39	ZF Ranch Inc.	Lohr, R. C. & Son (Owners)	28N	5E
19	Zorn, Raymond & Allen	Same	33N	6E

T.37N-R.4E

F-1-A

County Liberty

Farm Checked: Date 4-30-68

By J. Norwood D. Smith

STATE OF MONTANA
WATER CONSERVATION BOARD
Water Resources Survey

T. 37N R. 4E Plat No. 1

Photo No. 4GG-115; 4GG-116

Legal Land Owner Louisa R. Anderson Address Whitlash

Operator Claude Demarest Address Whitlash

Water is delivered by:— 1. Private System; 2. Ditch Company; 3. State Project; 4. Federal Project; 5. Irrigation District

App. No. Decree No.	NAME OF APPROPRIATOR TO WHOM DECREED	NAME OF STREAM	Date App. Date Priority	Miner's Inches	In Use	NAME OF DITCH (Water Delivered By)	No.	R/F	Present Irr. Acres	Irrigable Acres
A-220	Agnes Douglas	Bell Creek	8-15-03	120	Stock					
A-441	Henry C. Schafer	Bell Creek	10-13-14	100	Stock					
* A-500	Henry C. Schafer	Bell Creek	10-14-12	40	Stock					

NOTE: R—Denotes Regular Irrigation. F—Flood Irrigation.

Adequate Supply: Yes..... No..... Explain.....

Remarks * From NLD - Land once owned by H. C. Schafer

River Basin Milk River

Also in: Plat No. Twp. Rge.	Plat No. Twp. Rge.	Plat No. Twp. Rge.
Plat No. Twp. Rge.	Plat No. Twp. Rge.	Plat No. Twp. Rge.

Information From:

Claude Demarest (Louisa Anderson (Also))

6	5	4	3	2	1
7	8	9	10	11	12
18	17	16	15	14	13
19	20	21	22	23	24
30	29	28	27	26	25
31	32	33	34	35	36

Land Ownership.....

F-1-A

County Liberty

Farm Checked: Date 4-29-68

By J. Norwood & J. Smith

STATE OF MONTANA
WATER CONSERVATION BOARD
Water Resources Survey

T.37N R.4E Plat No. 1

Photo No. 4GG-173; 4GG-174; 4GG-158

Legal Land Owner Nelson G. Bingham Address Whitlash, Montana

Operator Same Address

Water is delivered by:— X1. Private System; 2. Ditch Company; 3. State Project; 4. Federal Project; 5. Irrigation District

	App. No. Decree No.	NAME OF APPROPRIATOR TO WHOM DECREED	NAME OF STREAM	Date App. Date Priority	Miner's Inches	In Use	NAME OF DITCH (Water Delivered By)	No.	R/F	Present Irr. Acres	Irrigable Acres
	A-497	Nora Bingham	Police Coulee	9-20-13	100	Yes					
	A-443	Achsa Bingham	Police Coulee	12-29-15	120	Yes	Bingham Ditch	1	F	22	
*	A-372	Nelson H. Bingham	W & S. Forks Police Coulee	8-9-09	100	Stock*	Bingham Dam & Ditch	1	R		Px-
	A-220	Nelson H. Bingham & William Wallace	Certain Coulee	8-10-03	15 cu. ft.	No	(Pt.)				
**	A-444	Achsa Bingham	Prey Coulee	12-29-14	80	No					

NOTE: R—Denotes Regular Irrigation. F—Flood Irrigation.

Adequate Supply: Yes ..... No ..... Explain .....

Remarks

* Used for stock water at present - could be used for irrigation by turning down Bingham ditch.

** Bingham says he irrigates from Prey Coulee, but irrigation not possible here without lots of work on land & system.

River Basin Milk

Also in: Plat No. 2 Twp. 37N Rge. 5E	Plat No. ..... Twp. ..... Rge.	Plat No. ..... Twp. ..... Rge. .....
Plat No. ..... Twp. ..... Rge.	Plat No. ..... Twp. ..... Rge.	Plat No. ..... Twp. ..... Rge. .....

Information From: Nelson Bingham

6	5	4	3	2	1
7	8	9	10	11	12
18	17	16	15	14	13
19	20	21	22	23	24
30	29	28	27	26	25
31	32	33	34	35	36

Land Ownership.....

.....

.....

F-1-A

County Liberty

Farm Checked: Date 4-28-68

By Ron Haynes, J. Norwood

STATE OF MONTANA
WATER CONSERVATION BOARD
Water Resources Survey

T 37N R 4E Plat No. 1

Photo No. 4GG-114, 4GG-163

Legal Land Owner E. Irvin Brown Address Whitlash

Operator Same Address

Water is delivered by:— 1. Private System; 2. Ditch Company; 3. State Project; 4. Federal Project; 5. Irrigation District

App. No. Decree No.	NAME OF APPROPRIATOR TO WHOM DECREED	NAME OF STREAM	Date App. Date Priority	Miner's Inches	In Use	NAME OF DITCH (Water Delivered By)	No.	R/F	Present Irr. Acres	Irrigable Acres
D-1	John A. Brown	Half Breed Creek	3-1902	321	Yes	Brown Diversion Dam & Ditch	1	R	77	Px-
* A-168	Amelia M. Brown	Larsen's Coulee	11-10-06	200	Yes	Brown Ditch	1	R	110	Px-
A-493	Almira L. Peeke	Simmons Coulee	6-28-12	200	Yes Pt.	" "				
1-6	John H. Brown	Beaver Creek	5-1-24	200	No Pt.					
A-345	Catherine H. Demarest	Bear Creek	10-28-10	300	No Pt.					

NOTE: R—Denotes Regular Irrigation. F—Flood Irrigation.

Adequate Supply: Yes..... No..... Explain.....

Remarks

* Larsen's and Simmons Coulee are one and the same.

River Basin Milk

Toole

Also in: Plat No. 7 Twp. 37N. Rge. 3E. | Plat No. Twp. Rge. | Plat No. Twp. Rge.
Plat No. Twp. Rge. | Plat No. Twp. Rge. | Plat No. Twp. Rge.

Information From:
E. Irvin Brown

5	6	4	3	2	1
7	8	9	10	11	12
18	17	16	15	14	13
19	20	21	22	23	24
30	29	28	27	26	25
31	32	33	34	35	36

Land Ownership.....

.....

.....

F-1-A

County Liberty

Farm Checked: Date 4-28-60

By J. Norwood, R. Haynes

STATE OF MONTANA
WATER CONSERVATION BOARD
Water Resources Survey

T. 37N R. 4E Plat No. 1

Photo No. 4GG-162; 4GG-163; 4GG-169

Legal Land Owner Vera E. Brown Address Whitlash, Montana

Operator E. Irvin Brown (Nephew) Address Whitlash, Montana

Water is delivered by:— (1.) Private System; 2. Ditch Company; 3. State Project; 4. Federal Project; 5. Irrigation District

App. No. Decree No.	NAME OF APPROPRIATOR TO WHOM DECREED	NAME OF STREAM	Date App. Date Priority	Miner's Inches	In Use	NAME OF DITCH (Water Delivered By)	No.	R/F	Present Irr. Acres	Irrigable Acres
A-493	Almira L. Peeke	Simmons Coulee (Larson)	6-28-12	200	Yes Pt.	Brown Ditch & Sprinkler	1	R	41	
A-514	John Harold Brown	Simmons Coulee (Larson)	2-10-14	120	Yes	Brown Ditch & Sprinkler	1	R		
1-6	John J. Brown	Beaver Cr.	5-1-24	200	Stock	Pt.				
A-211	Terry T. and Margaret May Poindexter	Bear Creek	5-25-03	200	No Pt.					
A-364	Grace B. Orr	Bear Creek	7-8-08	200	No Pt.					
A-446	Wilson A. McQuilken	Bear Creek	6-5-15	400	No					

NOTE: R—Denotes Regular Irrigation. F—Flood Irrigation.

Adequate Supply: Yes..... No..... Explain.....

Remarks.....

River Basin Milk

Toole County

Also in: Plat No. 7 Twp. 37N Rge. 3E	Plat No. ... Twp. ... Rge. ...	Plat No. ... Twp. ... Rge. ...
Plat No. ... Twp. ... Rge. ...	Plat No. ... Twp. ... Rge. ...	Plat No. ... Twp. ... Rge. ...

Information From: E. Irvin Brown

6	5	4	3	2	1
7	8	9	10	11	12
18	17	16	15	14	13
19	20	21	22	23	24
30	29	28	27	26	25
31	32	33	34	35	36

Land Ownership

SEND COPY

F-1-A

County Liberty

STATE OF MONTANA
WATER CONSERVATION BOARD
Water Resources Survey

T. 37N. R4E. Plat No. 1

Farm Checked: Date 4-30-68

Photo No. 4GG-115; 4GG-116

By D. Smith, J. Norwood

Legal Land Owner Claude S. and Elsie W. Demarest Address Whitlash, Montana

Operator Claude Demarest Address Whitlash, Montana

Water is delivered by:— 1. Private System; 2. Ditch Company; 3. State Project; 4. Federal Project; 5. Irrigation District

App. No. Decree No.	NAME OF APPROPRIATOR TO WHOM DECREED	NAME OF STREAM	Date App. Date Priority	Miner's Inches	In Use	NAME OF DITCH (Water Delivered By)	No.	R/F	Present Irr. Acres	Irrigable Acres
A-222	Edgar Simmans	Larsen Coulee	8-28-03	200	Stock					

NOTE: R—Denotes Regular Irrigation. F—Flood Irrigation.

Adequate Supply: Yes..... No..... Explain.....

Remarks.....

River Basin Milk

Also in: Plat No. 5 Twp. 36N Rge. 4E	Plat No. Twp. Rge.	Plat No. Twp. Rge.
Plat No. Twp. Rge.	Plat No. Twp. Rge.	Plat No. Twp. Rge.

Information From:

Claude Demarest

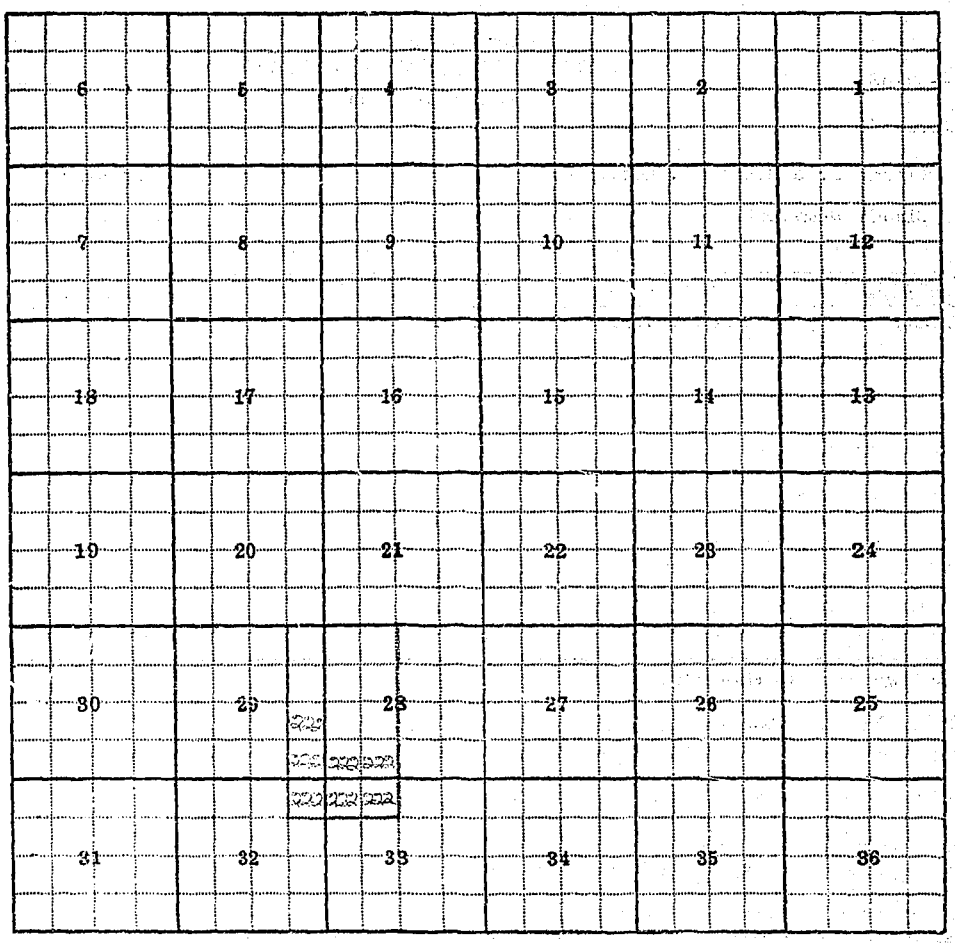

6	5	4	3	2	1
7	8	9	10	11	12
18	17	16	15	14	13
19	20	21	22	23	24
30	29	28	27	26	25
31	32	33	34	35	36

Land Ownership

F-1-A

County Liberty

Farm Checked: Date 4-30-68

By D. Smith; J. Norwood

STATE OF MONTANA
WATER CONSERVATION BOARD
Water Resources Survey

T.37N. R. 4E. Plat No. 1

Photo No. 4GG-161; 4GG-162
4GG-114; 4GG-115

Legal Land Owner Harry and Amelia Demarest Address Whitlash

Operator Claude Demarest Address Whitlash

Water is delivered by:— 1. Private System; 2. Ditch Company; 3. State Project; 4. Federal Project; 5. Irrigation District

App. No. Decree No.	NAME OF APPROPRIATOR TO WHOM DECREED	NAME OF STREAM	Date App. Date Priority	Miner's Inches	In Use	NAME OF DITCH (Water Delivered By)	No.	R/F	Present Irr. Acres	Irrigable Acres
1-6	John H. Brown	Beaver Creek	5-1-24	200	Stock	(Pt)				
A-556	Lottie Charlotte Price	Bear Creek	6-20-16	200	Stock	(Pt)				
A-345	Catherine H. Demarest	Bear Creek	10-28-10	300	Stock	(Pt)				
A-213	Harry A. Larson	Larson Coulee	7-9-03	240	Stock					
A-205	Frank E. Larson	Keller Creek	4-1-03	120	Stock					
1-183 M	Harry Demarest	Spring Coulee	8-25-20	200	Stock					
1-184 M	Harry Demarest	Keller Coulee	8-25-20	200	Stock					
A-164	Frank N. Lowe	Half Breed Creek	7-5-06	100	Stock	(Pt)				

NOTE: R—Denotes Regular Irrigation. F—Flood Irrigation.

Adequate Supply: Yes ..... No ..... Explain .....

Remarks .....

River Basin Milk

Also in: Plat No. Twp. Rge.	Plat No. Twp. Rge.	Plat No. Twp. Rge.
Plat No. Twp. Rge.	Plat No. Twp. Rge.	Plat No. Twp. Rge.

Information From:

Claude Demarest

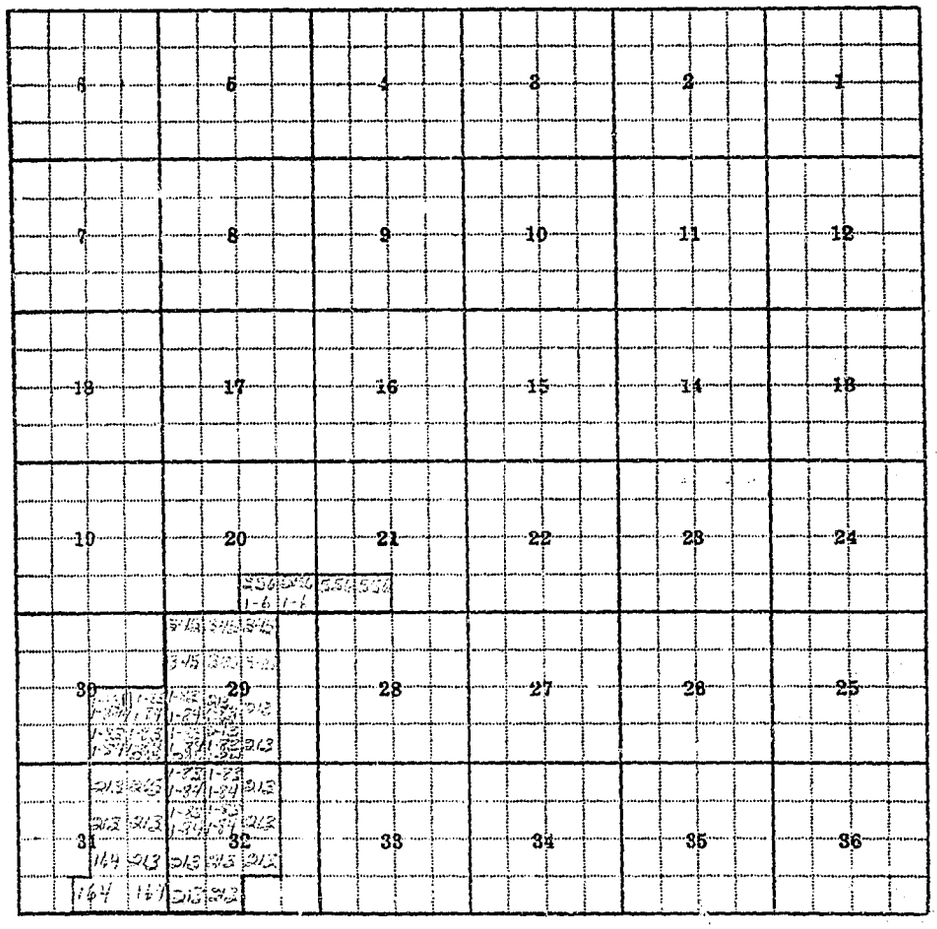

Land Ownership

F-1-A

County Liberty

Farm Checked: Date 4-29-68

By J. Norwood

STATE OF MONTANA
WATER CONSERVATION BOARD
Water Resources Survey

T. 37N R. 4E Plat No. 1

Photo No. 4GG-116; 4GG-117; 4GG-119

Legal Land Owner Jerry Dolezal Address Wisconsin

Operator Robert & George Dolezal (Sons) Address Whitlash, Montana

Water is delivered by:— X Private System; 2. Ditch Company; 3. State Project; 4. Federal Project; 5. Irrigation District

App. No. Decree No.	NAME OF APPROPRIATOR TO WHOM DECREED	NAME OF STREAM	Date App. Date Priority	Miner's Inches	In Use	NAME OF DITCH (Water Delivered By)	No.	R/F	Present Irr. Acres	Irrigable Acres
A-234	Charles Metz	Bengore Creek	1-20-04	200	Yes	Dolezal I/S Res. & Ditch	1	R	6	
A-407	David Roach	Bengore Creek	3-10-11	100	Yes	" " "	1	R		
A-172	Jennie Larson	Bengore Creek	8-14-00	120	Yes	Dolezal Dams, Ditches, And Sprinklers	1	R		
A-549	Ole Haugen	Bear Creek	8-18-14	100	Yes	Dolezal Sprinkler	1	R		
A-216	Morris Alexander & Harry S. Demerest	Bear Creek	8-1-03	400	Yes	" "	1	R	228	64
A-251	Thomas P. Strode	Bear Creek	7-25-04	120	Yes	Strode Dolezal Ditch & Sprinklers	1	R		
* A-64	Harrison C. Moore	Bear Creek	6-15-99	200	Yes	Strode & Dolezal Ditches and Sprinklers	1	R		
* A-65	Harrison C. Moore	Bengore Creek	6-20-99	100	No					

NOTE: R—Denotes Regular Irrigation. F—Flood Irrigation.

Adequate Supply: Yes ..... No ..... Explain .....

Remarks * From NLD - This land once owned by Moore

* A-65 - not used in this Twp.

River Basin Milk

Also in:			
Plat No. 5 Twp. 36N Rge. 4E	Plat No. 2 Twp. 37N Rge. 5E	Plat No. ..... Twp. ..... Rge.	Information From:
Plat No. 6 Twp. 36N Rge. 5E	Plat No. ..... Twp. ..... Rge.	Plat No. ..... Twp. ..... Rge.	Robt. & Geo. Dolezal (Sons)

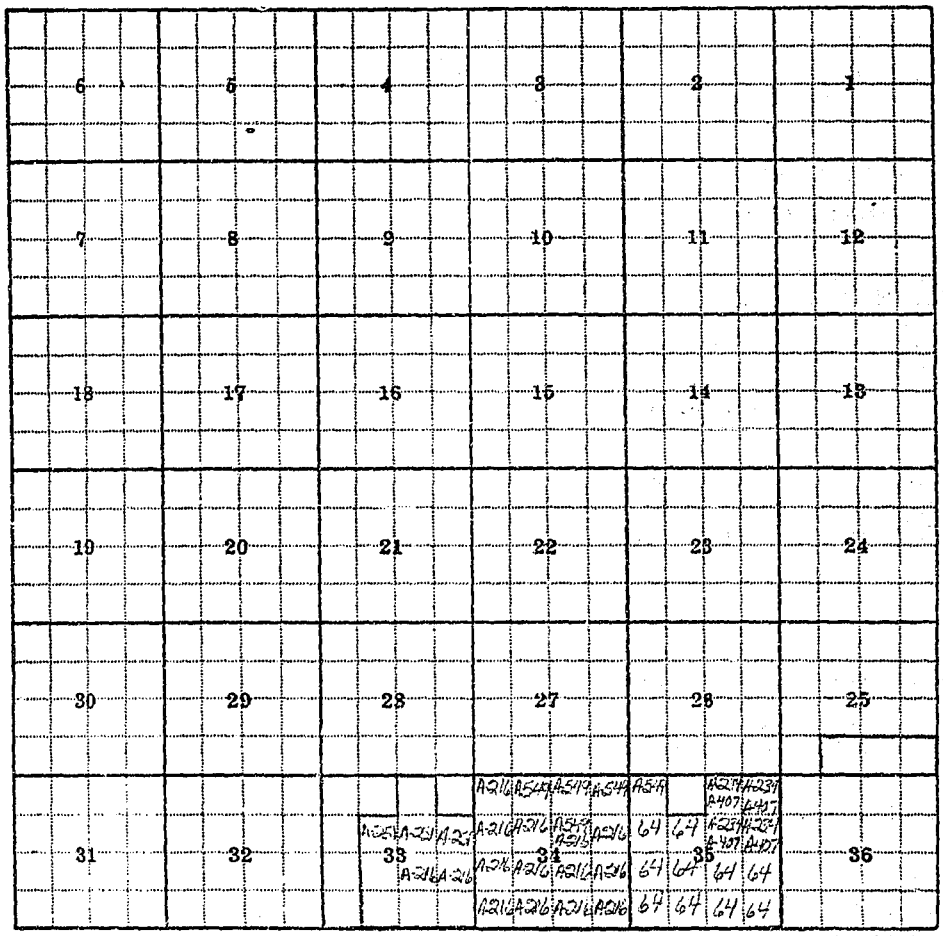

Land Ownership

SEND BOOK

F-1-A

County Liberty

Farm Checked: Date 4-26-68

By Ron Haynes

STATE OF MONTANA

WATER CONSERVATION BOARD

Water Resources Survey

T.37N R.4E Plat No. 1

Photo No. 4GG-169, 4GG-170, 4GG-162, 4GG-163, 4GG-171, 4GG-158, 4GG-172

Legal Land Owner Carl J., Carl J. Jr. and Mabel Iverson Address Whitlash, Mont.

Operator Carl J. Iverson Address

Water is delivered by:— 1. Private System; 2. Ditch Company; 3. State Project; 4. Federal Project; 5. Irrigation District

App. No. Decree No.	NAME OF APPROPRIATOR TO WHOM DECREED	NAME OF STREAM	Date App. Date Priority	Miner's Inches	In Use	NAME OF DITCH (Water Delivered By)	No.	R/F	Present Irr. Acres	Irrigable Acres
A-146	Elizabeth Eno	Bear Creek	5-1-03	800	Stock					
A-156	Lillian Hall	Bear Creek	1-2-06	240	Stock					
A-333	Maggie S. Day	Half Breed Creek	5-2-10	160	No					
A-353	Martha J. Blevins and Rosa Herbert	Half Breed Creek	11-4-07	500	No					
1-6	John H. Brown	Beaver Creek	5-1-24	200	No (Pt.)					
A-493	Almira L. Peeke	Simmons Coulee	6-28-12	200	No(Pt.)					
A-157	William T. Hall	Bear Creek	1-2-06	240	Stock					
A-153	Elizabeth Burton	Bear Creek	9-16-05	100	Stock					
A-159	William A. Dohrs	Bear Creek	3-24-06	300	Stock					
* A-420	William Herbert	Half Breed Creek	5-15-09	100	No					
** F-65M (Cheuteau)	Nykee C. Hawley	Bear Creek	5-19-95	320	Stock					
A-195	Edward Burton & James Kennedy	Bear Creek	1-5-03	240	Stock					

NOTE: R—Denotes Regular Irrigation. F—Flood Irrigation.

Adequate Supply: Yes No Explain

Remarks

* From NLD - Herbert Homestead In Sec. 6, T. 37N - R. 4E

** From NLD - POD is 5 mi. North of H. C. Moore's ranch (Sec. 35, Now owned by Jerry Dolezal)

This is probably the right 320 acres; but not definite (D. Smith)

River Basin Milk

(Toole Co.)

Also in: Toole County			
Plat No. 7 Twp. 37N Rge. 3E	Plat No. Twp. Rge.	Plat No. Twp. Rge.	Information From:
Plat No. Twp. Rge.	Plat No. Twp. Rge.	Plat No. Twp. Rge.	Carl J. Iverson



Land Ownership

F-1-A

County Liberty

Farm Checked: Date 4-26-68

By Ron Haynes

STATE OF MONTANA
WATER CONSERVATION BOARD
Water Resources Survey

T. 37N. R. 4E. Plat No. 1

Photo No. 4GG-161, 4GG-162
4GG-159, 4GG-160, 4GG-117

Legal Land Owner Elizabeth Mahoney Address Spokane, Wash.

Operator Carl J. Iverson Address Whitlash, Mont.

Water is delivered by:— 1. Private System; 2. Ditch Company; 3. State Project; 4. Federal Project; 5. Irrigation District

App. No. Decree No.	NAME OF APPROPRIATOR TO WHOM DECREED	NAME OF STREAM	Date App. Date Priority	Miner's Inches	In Use	NAME OF DITCH (Water Delivered By)	No.	R/F	Present Irr. Acres	Irrigable Acres
1-6	John H. Brown	Beaver Creek	5-1-24	200	No Pt.					
A-364	Grace B. Orr	Bear Creek	7-8-08	200	No Pt.					
A-162	Levi Cox	Bear Creek	6-25-06	200	No					

NOTE: R—Denotes Regular Irrigation. F—Flood Irrigation.

Adequate Supply: Yes..... No..... Explain.....

Remarks.....

River Basin Milk

Also in: Plat No. Twp. Rge.	Plat No. Twp. Rge.	Plat No. Twp. Rge.
Plat No. Twp. Rge.	Plat No. Twp. Rge.	Plat No. Twp. Rge.

Information From:
Carl J. Iverson

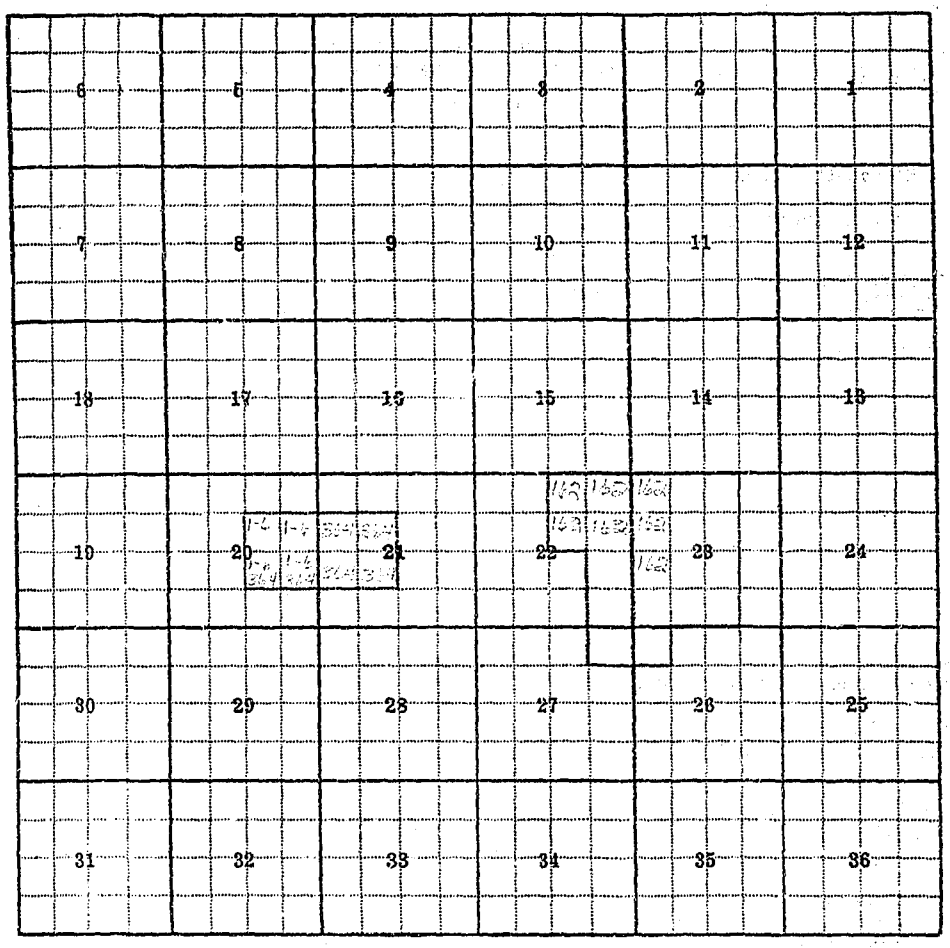

Land Ownership

F-1-A

County Liberty

Farm Checked: Date 4-30-68

By J. Norwood & D. Smith

STATE OF MONTANA
WATER CONSERVATION BOARD
Water Resources Survey

T.37N R.4E Plat No. 1

Photo No. 4GG-114

Legal Land Owner Montana Power Company Address Whitlash, Mont.

Operator Same Address Whitlash, Mont.

Water is delivered by:— 1. Private System; 2. Ditch Company; 3. State Project; 4. Federal Project; 5. Irrigation District

App. No. Decree No.	NAME OF APPROPRIATOR TO WHOM DECREED	NAME OF STREAM	Date App. Date Priority	Miner's Inches	In Use	NAME OF DITCH (Water Delivered By)	No.	R/F	Present Irr. Acres	Irrigable Acres
A-164	Frank N. Lowe	Half Breed Creek	7-5-06	100	No (Pt)					

NOTE: R—Denotes Regular Irrigation. F—Flood Irrigation.

Adequate Supply: Yes..... No..... Explain.....

Remarks.....

River Basin Milk

Also in: Plat No. Twp. Rge.	Plat No. Twp. Rge.	Plat No. Twp. Rge.
Plat No. Twp. Rge.	Plat No. Twp. Rge.	Plat No. Twp. Rge.

Information From:

Norman Waite (employee)

6	5	4	3	2	1
7	8	9	10	11	12
18	17	16	15	14	13
19	20	21	22	23	24
30	29	28	27	26	25
31	32	33	34	35	36

Land Ownership.....

F-1-A

County Liberty

Farm Checked: Date 4-29-68

By J. Norwood

STATE OF MONTANA
WATER CONSERVATION BOARD
Water Resources Survey

T. 37N R. 4E Plat No. 1

Photo No. 4GG-174

Legal Land Owner State of Montana Address Helena, Mont.

Operator Nelson Bingham Address Whitlash, Mont.

Water is delivered by:— 1. Private System; 2. Ditch Company; 3. State Project; 4. Federal Project; 5. Irrigation District

App. No. Decree No.	NAME OF APPROPRIATOR TO WHOM DECREED	NAME OF STREAM	Date App. Date Priority	Miner's Inches	In Use	NAME OF DITCH (Water Delivered By)	No.	R/F	Present Irr. Acres	Irrigable Acres
A-373	Mabel Estella Bingham	West and North forks Police Coulee	8-10-09	100	Stock	(Pt.)				

NOTE: R—Denotes Regular Irrigation. F—Flood Irrigation.

Adequate Supply: Yes..... No..... Explain.....

Remarks.....

River Basin Milk

Also in: Plat No. Twp. Rge.	Plat No. Twp. Rge.	Plat No. Twp. Rge.
Plat No. Twp. Rge.	Plat No. Twp. Rge.	Plat No. Twp. Rge.

Information From: Nelson Bingham

6	5	4	3	2	1
7	8	9	10	11	12
18	17	16	15	14	13
19	20	21	22	23	24
30	29	28	27	26	25
31	32	33	34	35	36

Land Ownership

F-1-A

County Liberty

Farm Checked: Date 4-

By J. Norwood; D. Smith

STATE OF MONTANA
WATER CONSERVATION BOARD
Water Resources Survey

T. 37N. R. 4E. Plat No. 1

Photo No. 4GG-116; 4GG-117; 4GG-160; 4GG-161

Legal Land Owner John A. and Gladys J. Morrison Address Whitlash, Montana

Operator John A. Morrison Address Same

Water is delivered by:— 1. Private System; 2. Ditch Company; 3. State Project; 4. Federal Project; 5. Irrigation District

App. No. Decree No.	NAME OF APPROPRIATOR TO WHOM DECREED	NAME OF STREAM	Date App. Date Priority	Miner's Inches	In Use	NAME OF DITCH (Water Delivered By)	No.	R/F	Present Irr. Acres	Irrigable Acres
A-348	Thomas H. Manis	Long Coulee	8-25-10	100	Stock					
A-447	Fannie M. Manis	Bear Creek	7-14-17	200	Stock	Pt.				
A-346	Catherine H. Demarest	Bear Creek	10-28-10	300	Stock					
A-556	Lottie Charlotte Price	Bear Creek	6-20-16	200	Stock	Pt.				
Use	Lottie Charlotte Price	Unnamed Trib. of Bear Cr. (Long Coulee)	6-20-16		Yes	Price Ditch	1	F	4	

NOTE: R—Denotes Regular Irrigation. F—Flood Irrigation.

Adequate Supply: Yes..... No..... Explain.....

Remarks.....

River Basin Milk

Also in: Plat No. Twp. Rge.	Plat No. Twp. Rge.	Plat No. Twp. Rge.
Plat No. Twp. Rge.	Plat No. Twp. Rge.	Plat No. Twp. Rge.

Information From:

John A. Morrison

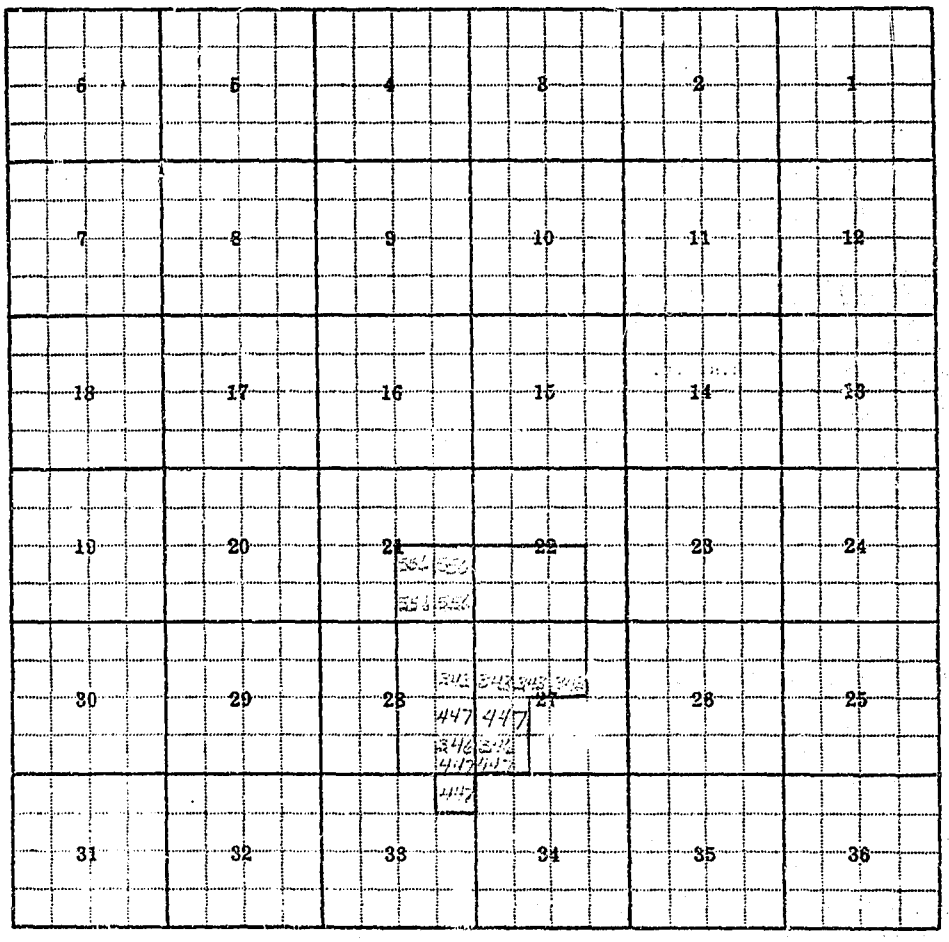

6	5	4	3	2	1
7	8	9	10	11	12
18	17	16	15	14	13
19	20	21	22	23	24
30	29	28	27	26	25
31	32	33	34	35	36

Land Ownership

F-1-A

County Liberty

STATE OF MONTANA
WATER CONSERVATION BOARD
Water Resources Survey

T. 37N R.4E Plat No. 1

Farm Checked: Date 4-30-68

Photo No. 4GG-160 4GG-161

By J. Norwood D. Smith

Legal Land Owner Alice Orr Address Not Known

Operator William Schafer Address Whitlash, Montana

Water is delivered by:— 1. Private System; 2. Ditch Company; 3. State Project; 4. Federal Project; 5. Irrigation District

App. No. Decree No.	NAME OF APPROPRIATOR TO WHOM DECREED	NAME OF STREAM	Date App. Date Priority	Miner's Inches	In Use	NAME OF DITCH (Water Delivered By)	No.	R/F	Present Irr. Acres	Irrigable Acres
A-227	Susie I. Simmons	Bear Creek	11-4-03	200	Stock (Pt)					

NOTE: R—Denotes Regular Irrigation. F—Flood Irrigation.

Adequate Supply: Yes ..... No ..... Explain .....

Remarks .....

River Basin Milk

Also in: Plat No. Twp. Rge.	Plat No. Twp. Rge.	Plat No. Twp. Rge.
Plat No. Twp. Rge.	Plat No. Twp. Rge.	Plat No. Twp. Rge.

Information From:

John A. Morrison
(Neighbor)

6	5	4	3	2	1
7	8	9	10	11	12
18	17	16	15	14	13
19	20	21	22	23	24
30	29	28	27	26	25
31	32	33	34	35	36

Land Ownership.....

.....

.....

SEND BOOK

F-1-A

County Liberty

STATE OF MONTANA
WATER CONSERVATION BOARD
Water Resources Survey

T. 37N R. 4E Plat No. 1

Farm Checked: Date 4-29-68

Photo No. 4GG-117; 4GG-119

By J. Norwood; D. Smith

Legal Land Owner Robert W. Parcell Address Whitlash, Montana

Operator Same Address

Water is delivered by:— 1. Private System; 2. Ditch Company; 3. State Project; 4. Federal Project; 5. Irrigation District

	App. No. Decree No.	NAME OF APPROPRIATOR TO WHOM DECREED	NAME OF STREAM	Date App. Date Priority	Miner's Inches	In U's	NAME OF DITCH (Water Delivered By)	No.	R/F	Present Irr. Acres	Irrigable Acres
*	A-227	Susie I. Simmons	Bear Creek	11-4-03	200	*Yes	(Pt.) Parcell Res & Ditch	1	R	48	
*	A-447	Fannie M. Manis	Bear Creek	7-14-17	200	*Yes	(Pt.) Parcell Res & Ditch	1	R		
	A-175	Henry Hicks	Dohrs Cr.	7-21-02	120	Stock					
	A-198	Henry Hicks & Bert Orr	Dohrs Cr.	2-5-03	240	Stock					
	A-247	Cornelius Dull	Dohrs Cr.	2-15-04	200	Stock					
**	A-319	Mary E. Hicks	Bengor Cr. & 25 M.I.	10-22-07	100	Stock					
			Bear Gulch 75 M.I.								

NOTE: R—Denotes Regular Irrigation. F—Flood Irrigation.

Adequate Supply: Yes..... No..... Explain.....

Remarks

* Parcell res. was set up for irrigation partially by flood and partially by sprinkler. Robt. W. Parcell says they do irrigate entire alfalfa field nearly every season. His immediate neighbors (Dolezal Bros. & Morrison) say he doesn't use this irrigation very frequently. Field survey verified irr. system. All he has to do is open the headgate & about 1/3 of the field will flood. The pump & sprinkle pipe is kept on the Robt. F. Parcell ranch, located in T. 37N - R. 3E. Reservoir is also used for fish & wildlife.

D. F. Smith

** From Toole Co. NLD'S.

River Basin Milk

Also in:		
Plat No. Toole Twp. 37N Rge. 3E	Plat No. Toole Twp. 37N Rge. 2E	Plat No. Twp. Rge.
Plat No. Toole Twp. 36N Rge. 3E	Plat No. Twp. Rge.	Plat No. Twp. Rge.

Information From:

Robt. W. Parcell

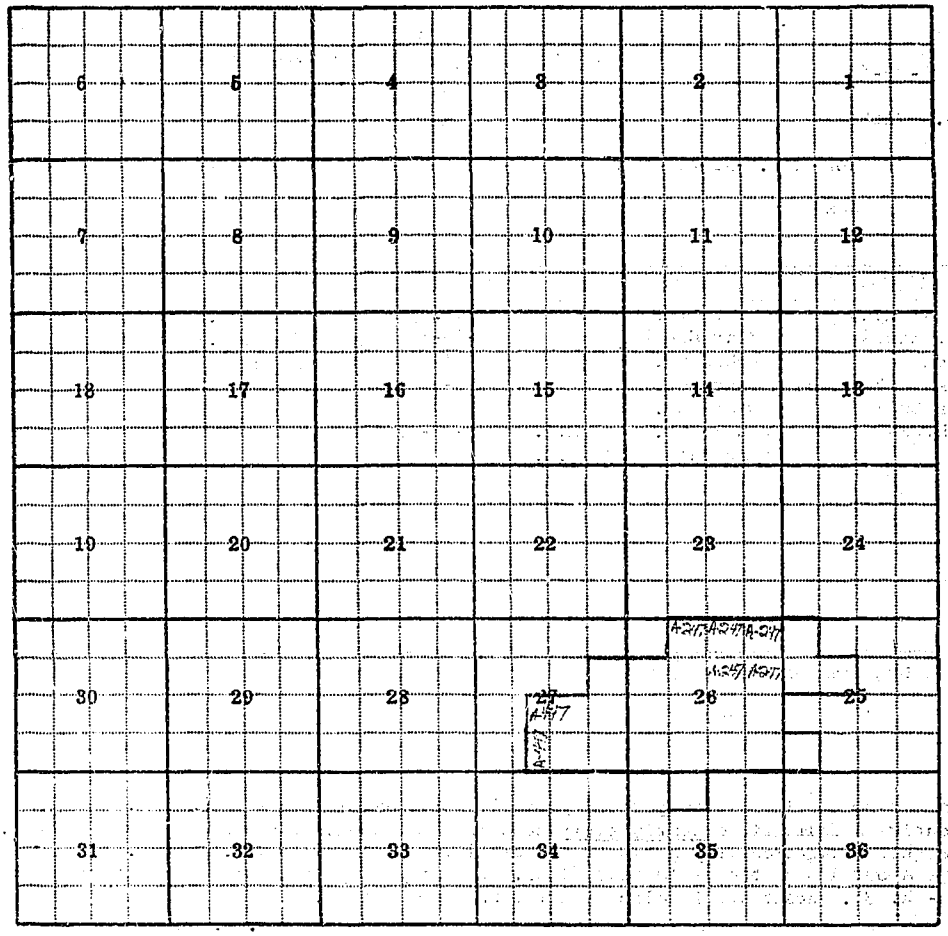

Land Ownership A-319 NLD (Possibly in above ownership)

F-1-A

County: Liberty

Farm Checked: Date 4-28-68

By: S. Haynes, J. Norwood

STATE OF MONTANA
WATER CONSERVATION BOARD
Water Resources Survey

T. 37N. R. 4E. Plat No. 1

Photo No. 4GG-162

Legal Land Owner: Emily K. Paull Address: Whitlash, Mont.

Operator: Irvin E. Brown Address: Whitlash, Mont.

Water is delivered by:— 1. Private System; 2. Ditch Company; 3. State Project; 4. Federal Project; 5. Irrigation District

App. No. Decree No.	NAME OF APPROPRIATOR TO WHOM DECREED	NAME OF STREAM	Date App. Date Priority	Miner's Inches	In Use	NAME OF DITCH (Water Delivered By)	No.	R/F	Present Irr. Acres	Irrigable Acres
1-6	John H. Brown	Beaver Creek	5-1-24	200	Stock	Pt.				
A-211	Harry T. and Margaret May Poindexter	Bear Creek	5-25-03	200	No	Pt.				

NOTE: R—Denotes Regular Irrigation. F—Flood Irrigation.

Adequate Supply: Yes..... No..... Explain.....

Remarks.....

River Basin: Milk

Also in: Plat No.	Twp.	Rge.	Plat No.	Twp.	Rge.	Plat No.	Twp.	Rge.
Plat No.	Twp.	Rge.	Plat No.	Twp.	Rge.	Plat No.	Twp.	Rge.

Information From: Irvin E. Brown

6	5	4	3	2	1
7	8	9	10	11	12
18	17	16	15	14	13
19	20	21	22	23	24
30	29	28	27	26	25
31	32	33	34	35	36

Land Ownership

F-1-A

County Liberty

Farm Checked: Date 4-29-68

By J. Norwood

STATE OF MONTANA
WATER CONSERVATION BOARD
Water Resources Survey

T. 37N R. 4E Plat No. 1

Photo No. 4GG-171; 4GG-170; 4GG-172; 4GG-173; 4GG-159; 4GG-160

Legal Land Owner William H. Schafer & J. H. McAlear Address Whitlash, Montana

Operator Same Address

Water is delivered by:— 1. Private System; 2. Ditch Company; 3. State Project; 4. Federal Project; 5. Irrigation District

App. No. Decree No.	NAME OF APPROPRIATOR TO WHOM DECREED	NAME OF STREAM	Date App. Date Priority	Miner's Inches	In Use	NAME OF DITCH (Water Delivered By)	No.	R/F	Present Irr. Acres	Irrigable Acres
A-426	James Wallace	Bear Creek	4-15-09	100	Stock					
A-166	William J. Wallace Jr.	South Coulee	10-10-06	100	Stock					
A-169	William J. Wallace Jr.	East Fork of Bear Cr.	6-20-07	100	Stock					

NOTE: R—Denotes Regular Irrigation. F—Flood Irrigation.

Adequate Supply: Yes..... No..... Explain.....

Remarks.....

River Basin Milk

Also in: Plat No ..... Twp..... Rge.....	Plat No..... Twp..... Rge.....	Plat No..... Twp..... Rge.....
Plat No..... Twp..... Rge.....	Plat No..... Twp..... Rge.....	Plat No..... Twp..... Rge.....

Information From:

Wm. Schafer

1

0;

59;

istrict

Irrigable Acres

6	5	4	3	2	1
7	8	9	10	11	12
18	17	16	15	14	13
19	20	21	22	23	24
30	29	28	27	26	25
31	32	33	34	35	36

Land Ownership

SEND BOOK

F-1-A

County Liberty

Farm Checked: Date 4-29-68

By J. Norwood

STATE OF MONTANA
WATER CONSERVATION BOARD
Water Resources Survey

T. 37N R. 4E Plat No. 1

Photo No. 4GG-158; 4GG-159; 4GG-160

Legal Land Owner William H.; Mary E. & Lois A. Schafer Address Whitlash, Montana

Operator Wm. Schafer Address Whitlash, Montana

Water is delivered by:— 1. Private System; 2. Ditch Company; 3. State Project; 4. Federal Project; 5. Irrigation District

App. No. Decree No.	NAME OF APPROPRIATOR TO WHOM DECREED	NAME OF STREAM	Date App. Date Priority	Miner's Inches	In Use	NAME OF DITCH (Water Delivered By)	No.	R/F	Present Irr. Acres	Irrigable Acres
1-41	William H. and Mary									
	E. Schafer	Bear (Gulch) Creek	11-14-62	896	Stock					
A-369	Levi D. Cox	East Bear Creek	3-5-09	100	Stock					
A-371	Levi D. Cox	Waites Coulee	3-5-09	1 cu ft.	Stock					
A-468	William H. Schafer	Spring Creek	7-10-10	100	Stock					
* Use	Wm. Schafer	U. T. of Dohrs Cr.	June 1956	All	Yes	Schafer Ditches	1	F	4	

NOTE: R—Denotes Regular Irrigation. F—Flood Irrigation.

Adequate Supply: Yes ..... No ..... Explain .....

Remarks * William Schafer Does Not Claim To Irrigate Any Land. Field Survey Notes That A Small Flood System Had Been Set Up And Any Runoff South & East Of His Farm Must Flood Hay Meadow By Buildings.

D. F. Smith

River Basin Milk

Also in: Plat No. ..... Twp. ..... Rge.	Plat No. ..... Twp. ..... Rge.	Plat No. ..... Twp. ..... Rge. .....
Plat No. ..... Twp. ..... Rge.	Plat No. ..... Twp. ..... Rge.	Plat No. ..... Twp. ..... Rge. .....

Information From:

Wm. Schafer

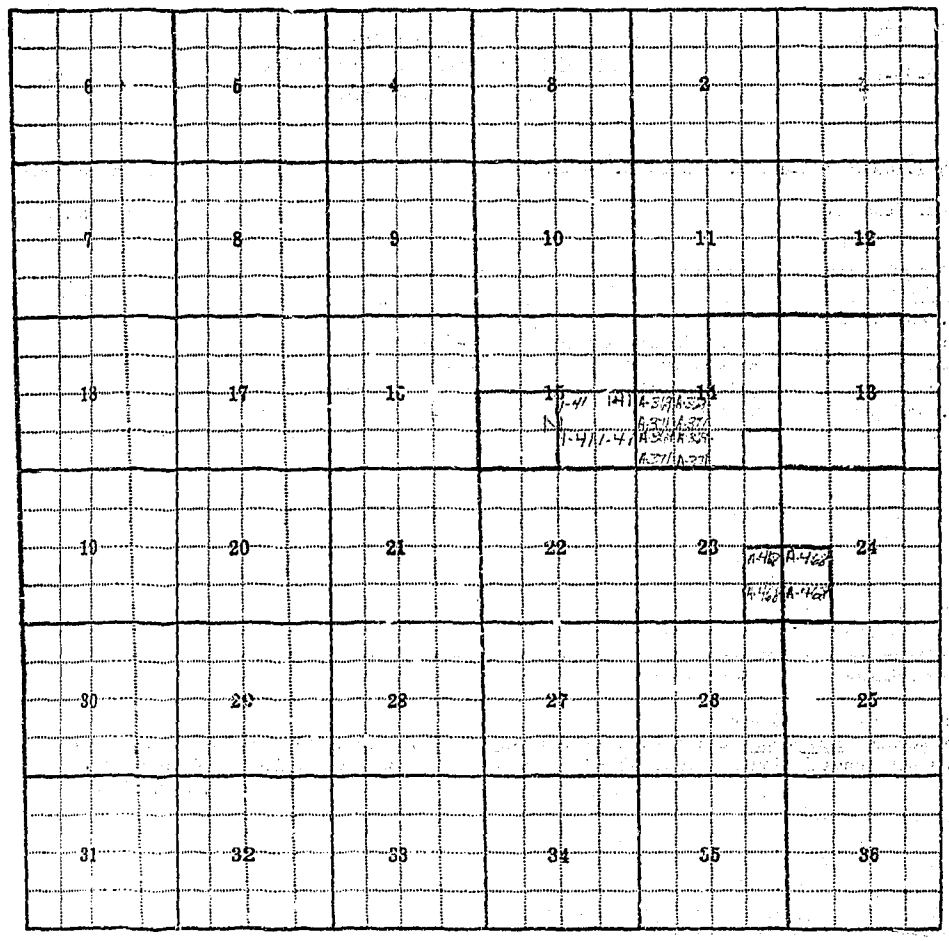

6	5	4	3	2	1
7	8	9	10	11	12
18	17	16	15 1-41 1-41 1-41	14 A-371 A-371 A-371 A-371 A-371	13
19	20	21	22	23 A-468 A-468 A-468	24
30	29	28	27	26	25
31	32	33	34	35	36

Land Ownership