F-1-A

County Liberty

Farm Checked: Date 4-30-68

By J. Norwood, D. Smith

STATE OF MONTANA
WATER CONSERVATION BOARD
Water Resources Survey

T. 32N R. 4E Plat No. 1

Photo No. 4GG-115; 4GG-116

Legal Land Owner Walter Stratton Address Whitlash, Montana

Operator Same Address

Water is delivered by:— X Private System; 2. Ditch Company; 3. State Project; 4. Federal Project; 5. Irrigation District

App. No. Decree No.	NAME OF APPROPRIATOR TO WHOM DECREED	NAME OF STREAM	Date App. Date Priority	Miner's Inches	In Use	NAME OF DITCH (Water Delivered By)	No.	R/F	Present Irr. Acres	Irrigable Acres
A-410	Frederick M. Sommer	Bell Cr.	3-24-11	100	Yes	Stratton Ditches	1	F	30	
A-188	Frederick M. Sommer	Certain Spring	10-25-02	120	No					

NOTE: R—Denotes Regular Irrigation. F—Flood Irrigation.

Adequate Supply: Yes ..... No ..... Explain .....

Remarks .....

River Basin Milk

Also in: Plat No. 5 Twp. 36N Rge. 4E	Plat No. ..... Twp. ..... Rge.	Plat No. ..... Twp. ..... Rge. .....
Plat No. ..... Twp. ..... Rge.	Plat No. ..... Twp. ..... Rge.	Plat No. ..... Twp. ..... Rge. .....

Information From:

Walter Stratton

6	5	4	3	2	1
7	8	9	10	11	12
18	17	16	15	14	13
19	20	21	22	23	24
30	29	28	27	26	25
31	32	33	34	35	36

410 410 413 123

Land Ownership

F-1-A

County Liberty

Farm Checked: Date 4-29-68

By J. Norwood D. Smith

STATE OF MONTANA
WATER CONSERVATION BOARD
Water Resources Survey

T.37N. R. 4E. Plat No. 1

Photo No. 4GG-172; 4GG-171
4GG-170, 4GG-173, 4GG-174,
4GG-159, 4GG-160

Legal Land Owner James H. Wallace Address

Operator William Schafer Address Whitlash, Mont.

Water is delivered by:— 1. Private System; 2. Ditch Company; 3. State Project; 4. Federal Project; 5. Irrigation District

App. No. Decree No.	NAME OF APPROPRIATOR TO WHOM DECREED	NAME OF STREAM	Date App. Date Priority	Miner's Inches	In Use	NAME OF DITCH (Water Delivered By)	No.	R/F	Present Irr. Acres	Irrigable Acres
A-149	William J. Wallace	North Coulee	3-2-05	200	Stock					
A-362	James Wallace	North Coulee	4-13-08	80	Stock					
A-363	James Wallace	Bear Creek	4-13-08	100	Stock					
A-515	Carrie B. Wellborn	Bear Creek	3-11-14	400	Stock					
A-373	Mabel Estella Bingham	West and North Fks. Of Police Coulee	8-10-09	100	Stock	Ft.				
A-212	Levi Cox, Wm. J. & Isabelle Wallace	Bear Creek	3-28-03	400	Stock					

NOTE: R—Denotes Regular Irrigation. F—Flood Irrigation.

Adequate Supply: Yes No Explain

Remarks

River Basin Milk

Also in: Plat No. Twp. Rge.	Plat No. Twp. Rge.	Plat No. Twp. Rge.
Plat No. Twp. Rge.	Plat No. Twp. Rge.	Plat No. Twp. Rge.

Information From:

Wm. Schafer

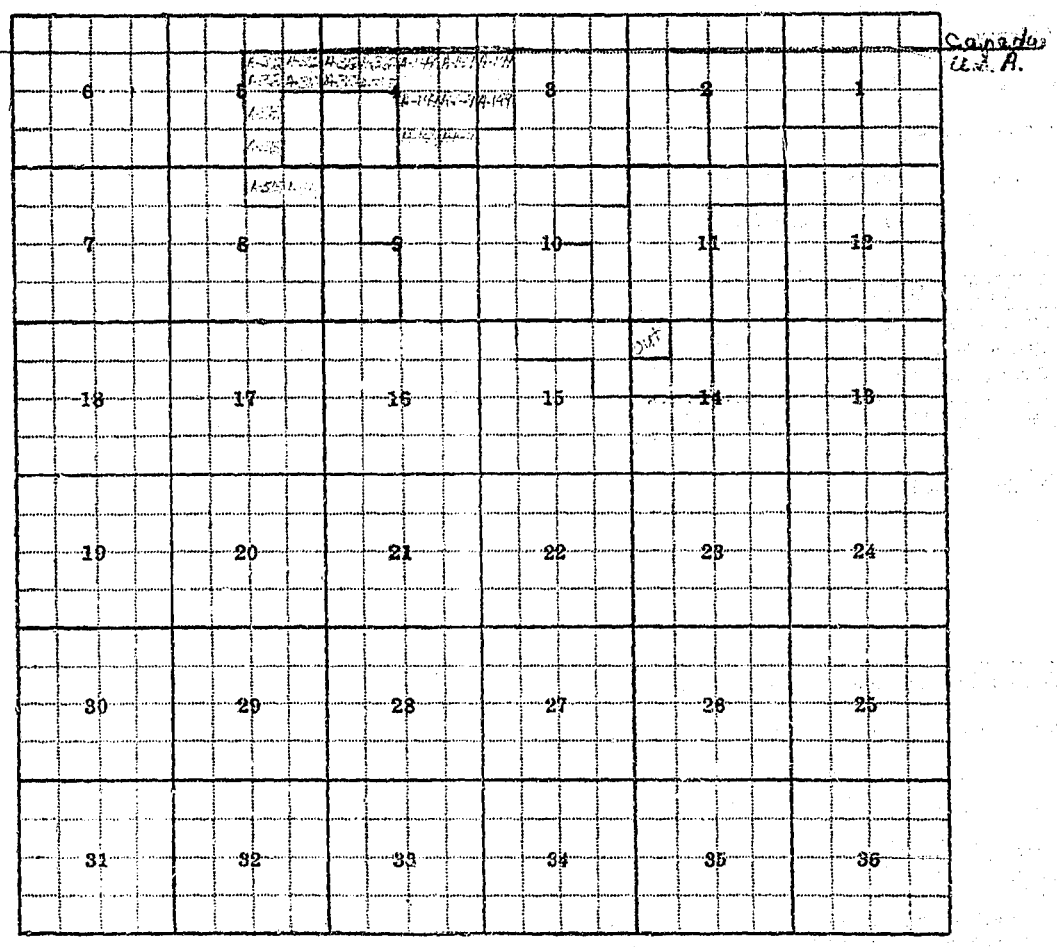

Land Ownership

2
T.37N-R.5E

F-1-a

County Liberty

Farm Checked: Date 5-1-68

By Ken Waltee

STATE OF MONTANA
WATER CONSERVATION BOARD
Water Resources Survey

T.37N R. 5E Plat No. 2

Photo No. 4GG-176, 4GG-175, 4GG-177, 4GG-156, 4GG-157

Legal Land Owner Nelson G. Bingham Address Whitlash

Operator Same Address Whitlash

Water is delivered by:— 1. Private System; 2. Ditch Company; 3. State Project; 4. Federal Project; 5. Irrigation District

App. No. Decree No.	NAME OF APPROPRIATOR TO WHOM DECREED	NAME OF STREAM	Date App. Date Priority	Miner's Inches	In Use	NAME OF DITCH (Water Delivered By)	No.	R/F	Present Irr. Acres	Irrigable Acres
A-160	Nelson A. Bingham	Police Coulee	3-10-06	600	Stock (Pt)					
A-167	Wm. Wallace	Police Coulee	10-20-06	100	Stock					
* A-220	Nelson H. Bingham	Unnamed Certain Coulee	8-10-03	600	Yes (Pt)	Bingham Ditch				
A-246	Nora Bingham	Police Coulee	5-9-04	400	Stock					
A-255	Susan Glasgow	Police Coulee	3-10-05	200	Stock					
A-372	Nelson H. Bingham	West & So. Fk. Police Cle.	8-9-09	100	Stock					
A-442	George H. Robinson	Police Coulee	10-27-14	100	No					
A-443	Acsha M. Bingham	Police Coulee	12-29-?	600	Stock					
A-444	Acsha M. Bingham	Prey Coulee	12-29-14	80	No					

NOTE: R—Denotes Regular Irrigation. F—Flood Irrigation.

Adequate Supply: Yes..... No..... Explain.....

Remarks

* Bingham Dam & Ditch - Ditch used to divert water from Res. to Bingham Lake. Water used for stock & not irrigation.

River Basin Milk River

Also in: Plat No..... Twp..... Rge..... Plat No..... Twp..... Rge..... Plat No..... Twp..... Rge.....
Plat No..... Twp..... Rge..... Plat No..... Twp..... Rge..... Plat No..... Twp..... Rge.....

Information From:
Nelson G. Bingham

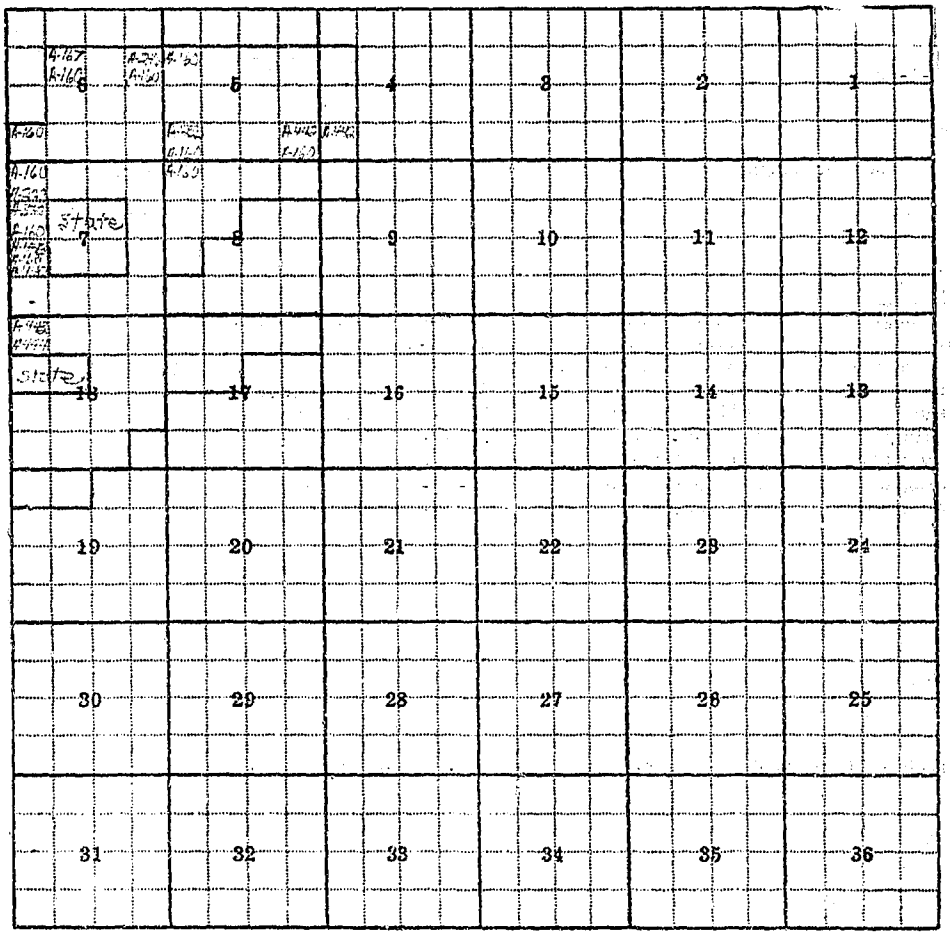

Land Ownership.....

.....

.....

F-1-A

County Liberty

Farm Checked: Date 4-29-68

By J. Norwood

STATE OF MONTANA
WATER CONSERVATION BOARD
Water Resources Survey

T. 37N. R. 5E. Plat No. 2

Photo No. 4GG-120

Legal Land Owner Jerry Dolezal Address

Operator Robert & George Dolezal (sons) Address Whitlash, Montana

Water is delivered by:— 1. Private System; 2. Ditch Company; 3. State Project; 4. Federal Project; 5. Irrigation District

	App. No. Decree No.	NAME OF APPROPRIATOR TO WHOM DECREED	NAME OF STREAM	Date App. Date Priority	Miner's Inches	In Use	NAME OF DITCH (Water Delivered By)	No.	R/F	Present Irr. Acres	Irrigable Acres
*	A-78	William A. Dohrs	Spring Creek **	9-25-99	100	Stock					

NOTE: R—Denotes Regular Irrigation. F—Flood Irrigation.

Adequate Supply: Yes..... No..... Explain.....

Remarks

* Questionable place of intended use, but it fits.

** Probably Dohr's Creek

River Basin Milk

Also in:											
Plat No. 1	Twp. 37N	Rge. 4E	Plat No. 6	Twp. 36N	Rge. 5E	Plat No.	Twp.	Rge.
Plat No. 5	Twp. 36N	Rge. 4E	Plat No.	Twp.	Rge.	Plat No.	Twp.	Rge.

Information From:

Robert & George Dolezal

6	5	4	3	2	1
7	8	9	10	11	12
18	17	16	15	14	13
19	20	21	22	23	24
30	29	28	27	26	25
31	32	33	34	35	36

Land Ownership.....

F-1-A

County Liberty

Farm Checked: Date 4-30-68

By Ken Waltee

STATE OF MONTANA
WATER CONSERVATION BOARD
Water Resources Survey

T. 37N R. 5E Plat No. 2

Photo No. 4GG-125, 4GG-124, 4GG-123, 4GG-122, 4GG-153, 4GG-154

Legal Land Owner Harold & Ole Jensen Address Chester

Operator Same Address

Water is delivered by:— 1. Private System; 2. Ditch Company; 3. State Project; 4. Federal Project; 5. Irrigation District

App. No. Decree No.	NAME OF APPROPRIATOR TO WHOM DECREED	NAME OF STREAM	Date App. Date Priority	Miner's Inches	In Use	NAME OF DITCH (Water Delivered By)	No.	R/F	Present Irr. Acres	Irrigable Acres
A-263	Margaret S. Simmons	South Fork Deer Gulch	4-20-06	200	Stock					

NOTE: R—Denotes Regular Irrigation. F—Flood Irrigation.

Adequate Supply: Yes ..... No ..... Explain .....

Remarks .....

River Basin Milk River

Also in: Plat No. ..... Twp. ..... Rge.	Plat No. ..... Twp. ..... Rge.	Plat No. ..... Twp. ..... Rge. .....
Plat No. ..... Twp. ..... Rge.	Plat No. ..... Twp. ..... Rge.	Plat No. ..... Twp. ..... Rge. .....

Information From: Ole Jensen



Land Ownership

F-1-A

County Liberty

Farm Checked: Date 4-29-68

By Ken Waltee

STATE OF MONTANA
WATER CONSERVATION BOARD
Water Resources Survey

T.37N R.5E Plat No. 2

Photo No. 4GG-121, 4GG-122, 4GG-123, 4GG-120, 4GG-157

Legal Land Owner George & Helen B. Lauener Address Whitlash

Operator Same Address

Water is delivered by:— 1. Private System; 2. Ditch Company; 3. State Project; 4. Federal Project; 5. Irrigation District

App. No. Decree No.	NAME OF APPROPRIATOR TO WHOM DECREED	NAME OF STREAM	Date App. Date Priority	Miner's Inches	In Use	NAME OF DITCH (Water Delivered By)	No.	R/F	Present Irr. Acres	Irrigable Acres
A-293	Edoard Lauener	Dohrs Creek	1-9-09	120	Stock					

NOTE: R—Denotes Regular Irrigation. F—Flood Irrigation.

Adequate Supply: Yes..... No..... Explain.....

Remarks.....

River Basin Milk River

Also in: Plat No..... Twp..... Rge..... Plat No..... Twp..... Rge..... Plat No..... Twp..... Rge.....
Plat No..... Twp..... Rge..... Plat No..... Twp..... Rge..... Plat No..... Twp..... Rge.....

Information From: George Lauener



Land Ownership

F-1-A

County Liberty

Farm Checked: Date 4-30-68

By Ken Waltee

STATE OF MONTANA
WATER CONSERVATION BOARD
Water Resources Survey

T.37N R.5E Plat No. 2

Photo No. 4GG-180, 4GG-179

Legal Land Owner Clifford Lybeck ** Address Whitlash

Operator Cliffred Lybeck ** Address Whitlash

Water is delivered by:— 1. Private System; 2. Ditch Company; 3. State Project; 4. Federal Project; 5. Irrigation District

App. No. Decree No.	NAME OF APPROPRIATOR TO WHOM DECREED	NAME OF STREAM	Date App. Date Priority	Miner's Inches	In Use	NAME OF DITCH (Water Delivered By)	No.	R/F	Present Irr. Acres	Irrigable Acres
* A-220	Nelson H. Bingham	Unnamed Certain Coulee	8-10-03	600	Yes (Pt)	Stock				

NOTE: R—Denotes Regular Irrigation. F—Flood Irrigation.

Adequate Supply: Yes ..... No ..... Explain.

Remarks

* Using right for stock & also irrigating land in NW¼ of Sec. 6, T. 37N - R. 6E

** Ownership showing Clifford Lybeck - Correct spelling is Cliffred Lybeck

River Basin Milk River

Also in: Plat No. Twp. Rge.	Plat No. Twp. Rge.	Plat No. Twp. Rge.
Plat No. Twp. Rge.	Plat No. Twp. Rge.	Plat No. Twp. Rge.

Information From:

Cliffred Lybeck

C	A	N	A	D	A
6	5	4	3	2	1
					A22
7	8	9	10	11	12
18	17	16	15	14	13
19	20	21	22	23	24
30	29	28	27	26	25
31	32	33	34	35	36

Land Ownership.....

F-1-A

County Liberty

Farm Checked: Date 4-30-68

By Ken Waltee

STATE OF MONTANA
WATER CONSERVATION BOARD
Water Resources Survey

T.37N R.5E Plat No. 2

Photo No. 4GG-180, 4GG-179
4GG-153

Legal Land Owner Cliffred & Harold Lybeck ** Address Whitlash

Operator Cliffred Lybeck ** Address Whitlash

Water is delivered by:— 1. Private System; 2. Ditch Company; 3. State Project; 4. Federal Project; 5. Irrigation District

App. No. Decree No.	NAME OF APPROPRIATOR TO WHOM DECREED	NAME OF STREAM	Date App. Date Priority	Miner's Inches	In Use	NAME OF DITCH (Water Delivered By)	No.	R/F	Present Irr. Acres	Irrigable Acres
* A-220	Nelson H. Bingham	Unnamed Certain Coulee	8-10-03	600	Yes (Pt)	Stock				

NOTE: R—Denotes Regular Irrigation. F—Flood Irrigation.

Adequate Supply: Yes ..... No ..... Explain .....

Remarks

* Using right for stock & also irrigating land in NW¼ of Sec. 6, T. 37N - R. 6E

** Ownership showing Clifford Lybeck - Correct spelling is Cliffred Lybeck

River Basin Milk River

Also in: Plat No. Twp. Rge.	Plat No. Twp. Rge.	Plat No. Twp. Rge.
Plat No. Twp. Rge.	Plat No. Twp. Rge.	Plat No. Twp. Rge.

Information From:
Cliffred Lybeck

CANADA

6	5	4	3	2	1 A-24
7	8	9	10	11	12
18	17	16	15	14	13
19	20	21	22	23	24
30	29	28	27	26	25
31	32	33	34	35	36

Land Ownership

F-1-A

County Liberty

STATE OF MONTANA
WATER CONSERVATION BOARD
Water Resources Survey

T 37N R 5E Plat No. 2

Farm Checked: Date 4-30-68

Photo No. 4GG-180

By Ken Waltee

Legal Land Owner Hans Lybeck % Cliffred Lybeck Address Whitlash

Operator Cliffred Lybeck Address Whitlash

Water is delivered by:— X Private System; 2. Ditch Company; 3. State Project; 4. Federal Project; 5. Irrigation District

App. No. Decree No.	NAME OF APPROPRIATOR TO WHOM DECREED	NAME OF STREAM	Date App. Date Priority	Miner's Inches	In Use	NAME OF DITCH (Water Delivered By)	No.	R/F	Present Irr. Acres	Irrigable Acres
* A-220	Nelson H. Bingham	Unnamed Certain Coulee	8-10-03	600	Yes	(Pt) Stock				

NOTE: R—Denotes Regular Irrigation. F—Flood Irrigation.

Adequate Supply: Yes..... No..... Explain.....

Remarks.....

* Using right for stock & also irrigating land in NW¼ of Sec. 6, T. 37N - R. 6E

River Basin Milk River

Also in: Plat No..... Twp..... Rge..... Plat No..... Twp..... Rge..... Plat No..... Twp..... Rge.....
Plat No..... Twp..... Rge..... Plat No..... Twp..... Rge..... Plat No..... Twp..... Rge.....

Information From:
Cliffred Lybeck

C	A	N	A	D	A
6	5	4	3	2	1
7	8	9	10	11	12
18	17	16	15	14	13
19	20	21	22	23	24
30	29	28	27	26	25
31	32	33	34	35	36

Land Ownership

F-1-A

County Liberty

Farm Checked: Date 5-1-68

By Ken Waltee

STATE OF MONTANA
WATER CONSERVATION BOARD
Water Resources Survey

T. 37N R. 5E Plat No. 2

Photo No. 4GG-176, 4GG-175

Legal Land Owner Montana, State Address

Operator Nelson G. Bingham Address Whitlash

Water is delivered by:— 1. Private System, 2. Ditch Company; 3. State Project; 4. Federal Project; 5. Irrigation District

App. No. Decree No.	NAME OF APPROPRIATOR TO WHOM DECREED	NAME OF STREAM	Date App. Date Priority	Miner's Inches	In Use	NAME OF DITCH (Water Delivered By)	No.	R/F	Present Irr. Acres	Irrigable Acres
A-160	Nelson A. Bingham	Police Coulee	3-10-06	600	Stock	(Pt)				

NOTE: R—Denotes Regular Irrigation. F—Flood Irrigation.

Adequate Supply: Yes..... No..... Explain.....

Remarks.....

River Basin Milk

Also in: Plat No. Twp. Rge.	Plat No. Twp. Rge.	Plat No. Twp. Rge.
Plat No. Twp. Rge.	Plat No. Twp. Rge.	Plat No. Twp. Rge.

Information From:

Nelson G. Bingham

6	5	4	3	2	1
7	8 A-LC	9	10	11	12
18	17	16	15	14	13
19	20	21	22	23	24
30	29	28	27	26	25
31	32	33	34	35	36

Land Ownership.....

.....

.....

F-1-A

County Liberty

Farm Checked: Date 5-1-68

By Al Smith & Bob Road

STATE OF MONTANA
WATER CONSERVATION BOARD
Water Resources Survey

T. 37N R. 5E Plat No. 2

Photo No. 4GG-125, 4GG-124, 4GG-152, 4GG-179, 4GG-177, 4GG-178, 4GG-153, 4GG-154

Legal Land Owner Sage Creek Colony Address Chester, Montana

Operator Same Address Same

Water is delivered by:— K Private System; 2. Ditch Company; 3. State Project; 4. Federal Project; 5. Irrigation District

App. No. Decree No.	NAME OF APPROPRIATOR TO WHOM DECREED	NAME OF STREAM	Date App. Date Priority	Miner's Inches	In Use	NAME OF DITCH (Water Delivered By)	No.	R/F	Present Irr. Acres	Irrigable Acres
A-89	James Laird	Big Coulee or Laird Cr.	6-10-00	100	Stock					
A-250	Frances Loranger	Big Coulee or Laird Cr.	11-12-04	640	Yes	Sage Cr. Colony Pump (NESE, Sec. 23)	1	R	3	
A-199	Grant Learned	Laird Creek	2-23-00	100	Stock					
A-17	Thomas P. & Olney P. Strode	Deer Gulch	10-10-91	200	Yes	Sage Creek Colony Ditch	1	F	19	
Chouteau 3-484	John Murray	Police Coulee	5-25-01	120	Yes	Sage Creek Colony Dam & Ditch	1	F	25	
A-185	John Laird	Police Coulee	3-25-02	400	Yes	Sage Creek Colony Dam & Ditch	1	F		

NOTE: R—Denotes Regular Irrigation. F—Flood Irrigation.

Adequate Supply: Yes..... No.....✓ Explain.....

Remarks.....

* This Appropriation is listed in NLD

River Basin Milk River

Also in:								
Plat No. 3	Twp. 37N	Rge. 6E	Plat No. 6	Twp. 36N	Rge. 5E	Plat No.	Twp.	Rge.
Plat No. 7	Twp. 36N	Rge. 6E	Plat No.	Twp.	Rge.	Plat No.	Twp.	Rge.

Information From:

Paul Wipf (Colony Manager

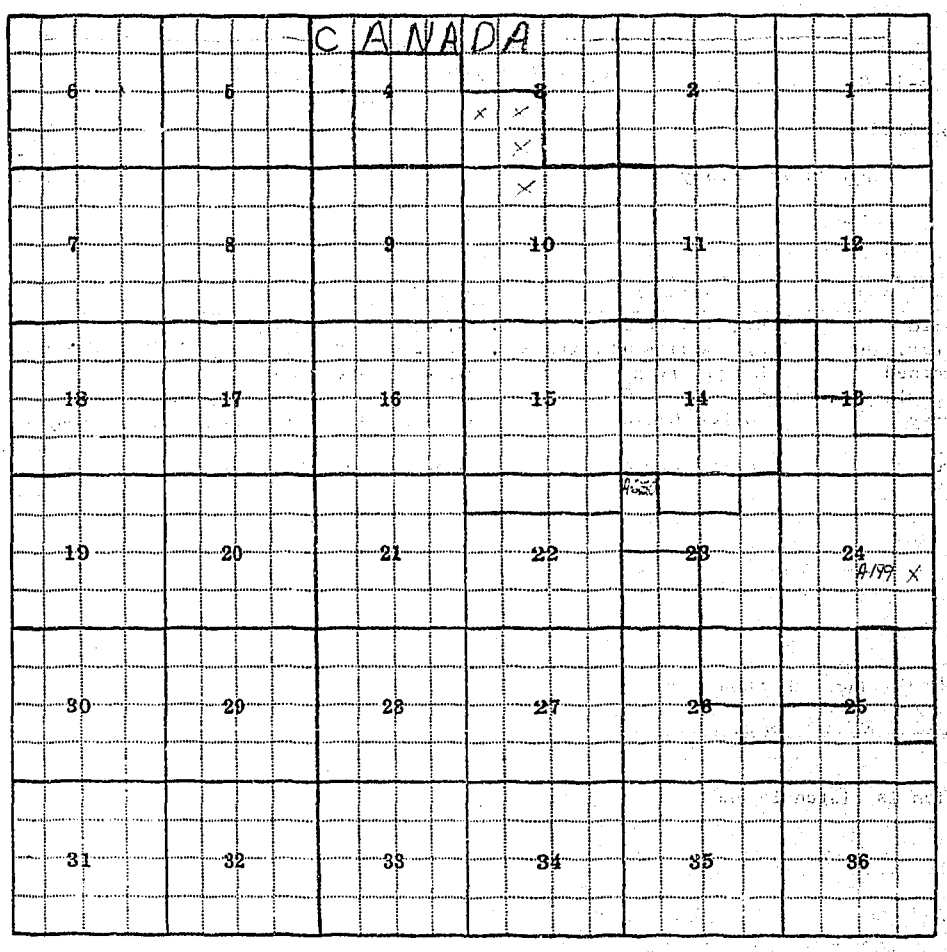

Land Ownership

F-1-A

County Liberty

Farm Checked: Date 4-29-68

By Ken Waltee

STATE OF MONTANA
WATER CONSERVATION BOARD
Water Resources Survey

T.37N R.5E Plat No. 2

Photo No. 4GG-121, 4GG-122
4GG-120

Legal Land Owner Wm. H., Mary E. & Lois A. Schafer Address Whitlash

Operator Same Address

Water is delivered by:-- 1. Private System; 2. Ditch Company; 3. State Project; 4. Federal Project; 5. Irrigation District

App. No. Decree No.	NAME OF APPROPRIATOR TO WHOM DECREED	NAME OF STREAM	Date App. Date Priority	Miner's Inches	In Use	NAME OF DITCH (Water Delivered By)	No.	R/F	Present Irr. Acres	Irrigable Acres
A-404	John M. Banks	Long Coulee	1-21-11	100	Stock					

NOTE: R—Denotes Regular Irrigation. F—Flood Irrigation.

Adequate Supply: Yes..... No..... Explain.....

Remarks.....

River Basin Milk River

Also in: Plat No. 1 Twp. 37N Rge. 4E	Plat No. Twp. Rge.	Plat No. Twp. Rge.
Plat No. Twp. Rge.	Plat No. Twp. Rge.	Plat No. Twp. Rge.

Information From:
Wm. H. Schafer



Land Ownership

T.37N-R.6E

F-1-A

County Liberty

Farm Checked: Date 5-2-68

By Dan S.

STATE OF MONTANA
WATER CONSERVATION BOARD
Water Resources Survey

T. 37N R. 6E Plat No. 3

Photo No. 4GG-126 & 4GG-128

Legal Land Owner Robert J. Bond Address Chester

Operator Same Address

Water is delivered by:— X Private System; 2. Ditch Company; 3. State Project; 4. Federal Project; 5. Irrigation District

App. No. Decree No.	NAME OF APPROPRIATOR TO WHOM DECREED	NAME OF STREAM	Date App. Date Priority	Miner's Inches	In Use	NAME OF DITCH (Water Delivered By)	No.	R/F	Present Irr. Acres	Irrigable Acres
Use	Robert Bond	Chicken Coulee	1904		Yes	Bond Dam & Ditch	1	F	29	
* Use	Robert Bond	Sage Creek	1904		No (Pt.)					

NOTE: R—Denotes Regular Irrigation. F—Flood Irrigation.

Adequate Supply: Yes ..... No ..... Explain .....

Remarks

* Robert Bond uses surplus water spilled onto his land by the Sage Creek Colony.

River Basin Milk

Also in:								
Plat No. 7	Twp. 36N	Rge. 6E	Plat No.	Twp.	Rge.	Plat No.	Twp.	Rge.
Plat No. 6	Twp. 36N	Rge. 5E	Plat No.	Twp.	Rge.	Plat No.	Twp.	Rge.

Information From:
Robert Bond



Land Ownership.....

F-1-A

County Liberty

Farm Checked: Date 5-2-68

By Bob Poad

STATE OF MONTANA
WATER CONSERVATION BOARD
Water Resources Survey

T 37N R 6E Plat No. 3

Photo No. 4GG-147

Legal Land Owner John W. Duncan Address Joplin, Montana

Operator Same Address Same

Water is delivered by:— 1. Private System; 2. Ditch Company; 3. State Project; 4. Federal Project; 5. Irrigation District

App. No. Decree No.	NAME OF APPROPRIATOR TO WHOM DECREED	NAME OF STREAM	Date App. Date Priority	Miner's Inches	In Use	NAME OF DITCH (Water Delivered By)	No.	R/F	Present Irr. Acres	Irrigable Acres
A-291	Annie B. Brinkman	Laird Creek	4-10-08	120	Stock					

NOTE: R—Denotes Regular Irrigation. F—Flood Irrigation.

Adequate Supply: Yes..... No..... Explain.....

Remarks.....

River Basin Milk

Also in: Plat No. Twp. Rge.	Plat No. Twp. Rge.	Plat No. Twp. Rge.
Plat No. Twp. Rge.	Plat No. Twp. Rge.	Plat No. Twp. Rge.

Information From:

Robert Duncan (Cousin)

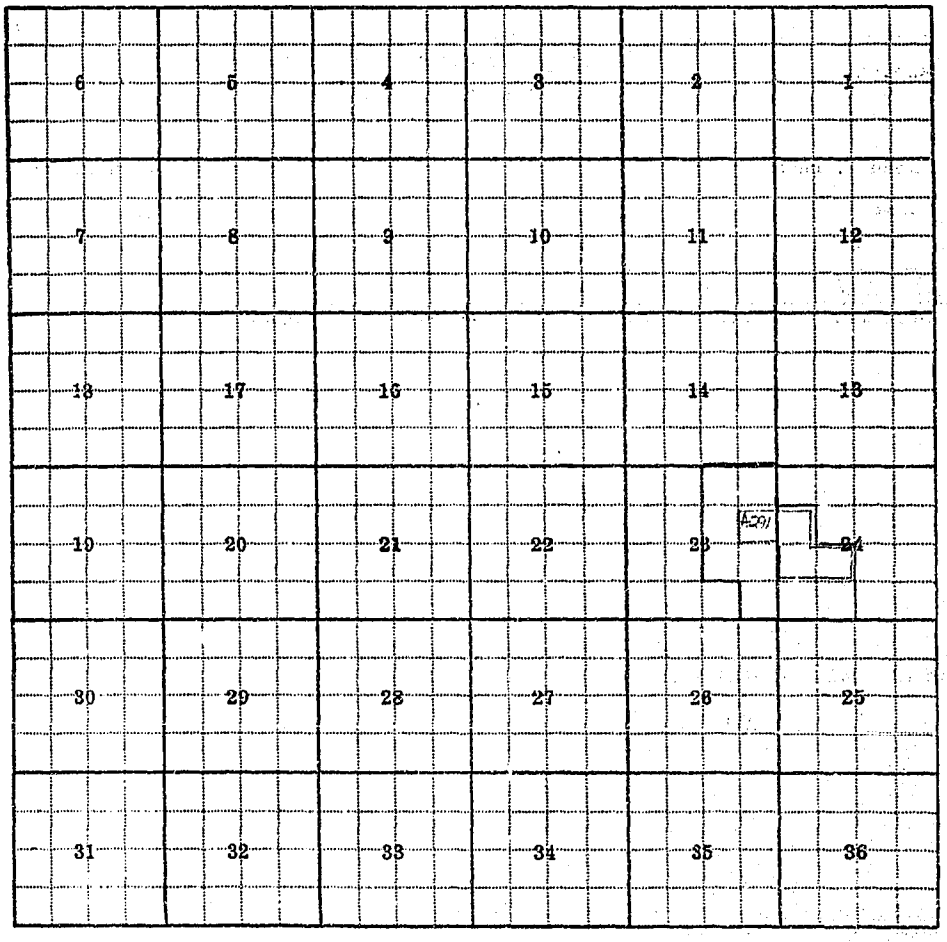

Land Ownership.....

F-1-A

County Liberty

Farm Checked: Date 5-2-68

By Dan

STATE OF MONTANA
WATER CONSERVATION BOARD
Water Resources Survey

T. 37N. R. 6E. Plat No. 3

Photo No. 4GG-130, 4GG-128

Legal Land Owner Ellen O. Gunderson Address

Operator Doug Gunderson Address Chester

Water is delivered by:— 1. Private System; 2. Ditch Company; 3. State Project; 4. Federal Project; 5. Irrigation District

App. No. Decree No.	NAME OF APPROPRIATOR TO WHOM DECREED	NAME OF STREAM	Date App. Date Priority	Miner's Inches	In Use	NAME OF DITCH (Water Delivered By)	No.	R/F	Present Irr. Acres	Irrigable Acres
A-262	Metta Spangler	Sage Creek	4-17-06	120	Stock	(Pt.)				
A-266	Josephine M. Garin	Sage Creek	5-4-06	200	No	(Pt.)				

NOTE: R—Denotes Regular Irrigation. F—Flood Irrigation.

Adequate Supply: Yes ..... No ..... Explain

Remarks

River Basin Milk

Also in: Plat No. Twp. Rge.	Plat No. Twp. Rge.	Plat No. Twp. Rge.
Plat No. Twp. Rge.	Plat No. Twp. Rge.	Plat No. Twp. Rge.

Information From:

Doug Gunderson



Land Ownership

F-1-A

County Liberty

Farm Checked: Date 4-30-68

By Ken Waltee

STATE OF MONTANA
WATER CONSERVATION BOARD
Water Resources Survey

T. 37N R. 6E Plat No. 3

Photo No. 4GG-181- 4GG-182, 4GG-147, 4GG-149 & 4GG-185

Legal Land Owner Hans Lybeck % Clifford & Shirleymae Marie Lybeck Address Whitlash, Mont.

Operator Clifford Lybeck Address Same

Water is delivered by:— X Private System; 2. Ditch Company; 3. State Project; 4. Federal Project; 5. Irrigation District

App. No. Decree No.	NAME OF APPROPRIATOR TO WHOM DECREED	NAME OF STREAM	Date App. Date Priority	Miner's Inches	In Use	NAME OF DITCH (Water Delivered By)	No.	R/F	Present Irr. Acres	Irrigable Acres
* A-220	Nelson H. Bingham	Unnamed Certain Coulee	8-10-03	600	Yes	Lybeck Dam & Ditch	1	R	30	

NOTE: R—Denotes Regular Irrigation. F—Flood Irrigation.

Adequate Supply: Yes..... No..... Explain.....

Remarks

* A-220 - Used to irrigate in the NW¼ of Section 6, T. 37N - R. 6E - This appropriation has not been platted in this township - Place of intended use is T. 37N - R. 5E.

River Basin Milk

Also in: Plat No. 2 Twp. 37N Rge. 5E	Plat No. Twp. Rge.	Plat No. Twp. Rge.
Plat No. Twp. Rge.	Plat No. Twp. Rge.	Plat No. Twp. Rge.

Information From: Clifford Lybeck

CANADA

6	5	4	3	2	1
7	8	9	10	11	12
18	17	16	15	14	13
19	20	21	22	23	24
30	29	28	27	26	25
31	32	33	34	35	36

Land Ownership.....

F-1-A

County Liberty

Farm Checked: Date 5-2-68

By Bob Road

STATE OF MONTANA
WATER CONSERVATION BOARD
Water Resources Survey

T. 37N R. 6E Plat No. 3

Photo No. 4CG-151, 4CG-149

Legal Land Owner Howard James McQuigg (Deceased) Address

Operator Edgar Wood Address Chester, Montana

Water is delivered by:— 1. Private System; 2. Ditch Company; 3. State Project; 4. Federal Project; 5. Irrigation District

App. No. Decree No.	NAME OF APPROPRIATOR TO WHOM DECREED	NAME OF STREAM	Date App. Date Priority	Miner's Inches	In Use	NAME OF DITCH (Water Delivered By)	No.	R/F	Present Irr. Acres	Irrigable Acres
A-88	John Laird	Laird Cr. or Big Coulee	2-16-00	100	No (Pt.)					

NOTE: R—Denotes Regular Irrigation. F—Flood Irrigation.

Adequate Supply: Yes..... No..... Explain.....

Remarks.....

River Basin Milk

Also in: Plat No..... Twp..... Rge..... Plat No..... Twp..... Rge..... Plat No..... Twp..... Rge.....
Plat No..... Twp..... Rge..... Plat No..... Twp..... Rge..... Plat No..... Twp..... Rge.....

Information From:
Paul Wipf (Colony Manager)

6	5	4	3	2	1
7	8	9	10	11	12
18	17	16	15	14	13
19	20	21	22	23	24
30	29	28	27	26	25
31	32	33	34	35	36

A-E2

Land Ownership.....

.....

.....

F-1-A

County Liberty

Farm Checked: Date 5-2-68

By Dan S.

STATE OF MONTANA
WATER CONSERVATION BOARD
Water Resources Survey

T 37N R 6E Plat No. 3

Photo No. 4GG-130, 4GG-128

Legal Land Owner State of Montana Address

Operator Doug Gunderson Address Chester

Water is delivered by:— 1. Private System; 2. Ditch Company; 3. State Project; 4. Federal Project; 5. Irrigation District

App. No. Decree No.	NAME OF APPROPRIATOR TO WHOM DECREED	NAME OF STREAM	Date App. Date Priority	Miner's Inches	In Use	NAME OF DITCH (Water Delivered By)	No.	R/F	Present Irr. Acres	Irrigable Acres
A-262	Metta Spangler	Sage Creek	4-17-06	120	Stock	(Pt)				

NOTE: R—Denotes Regular Irrigation. F—Flood Irrigation.

Adequate Supply: Yes..... No..... Explain.....

Remarks.....

River Basin Milk

Also in: Plat No. Twp. Rge.	Plat No. Twp. Rge.	Plat No. Twp. Rge.
Plat No. Twp. Rge.	Plat No. Twp. Rge.	Plat No. Twp. Rge.

Information From:

Doug Gunderson

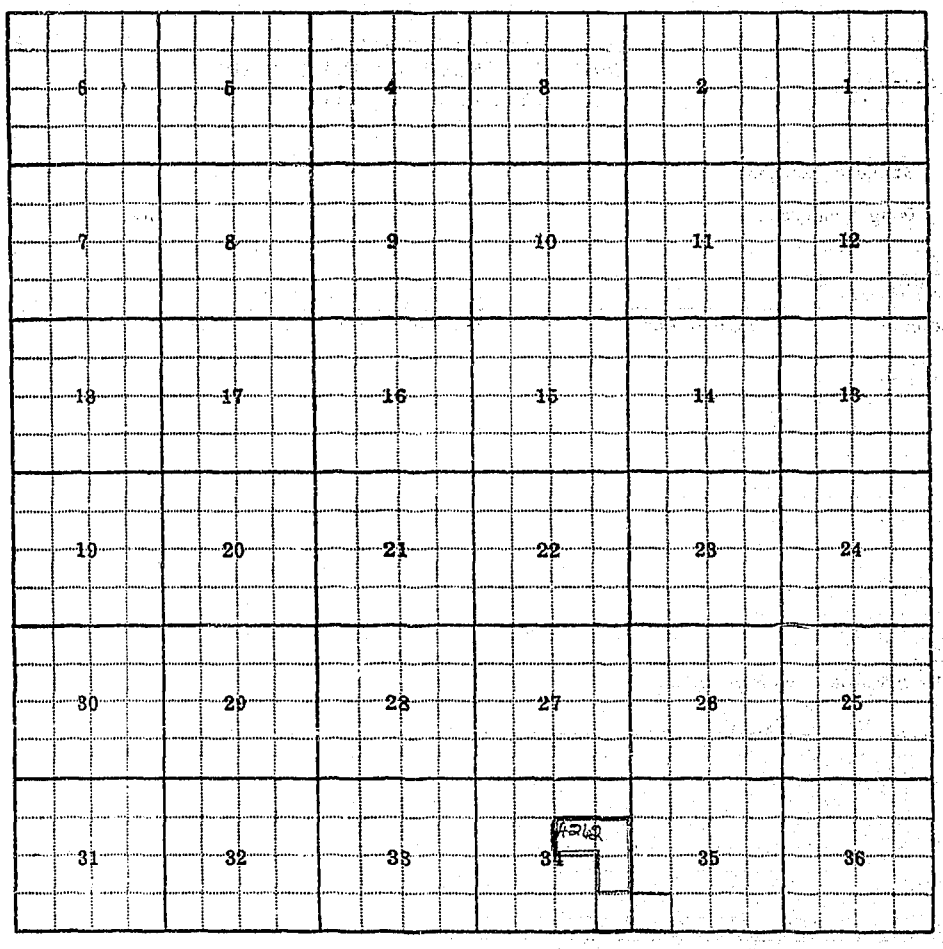

Land Ownership _____

_____

_____

F-1-A

County Liberty

Farm Checked: Date 5-2-68

By Bob Poad

STATE OF MONTANA
WATER CONSERVATION BOARD
Water Resources Survey

T. 37N. R. 6E. Plat No. 3

Photo No. 4GG-185

Legal Land Owner Orville L. Pimley Address Joplin, Montana

Operator Same Address Same

Water is delivered by:— 1. Private System; 2. Ditch Company; 3. State Project; 4. Federal Project; 5. Irrigation District

App. No. Decree No.	NAME OF APPROPRIATOR TO WHOM DECREED	NAME OF STREAM	Date App. Date Priority	Miner's Inches	In Use	NAME OF DITCH (Water Delivered By)	No.	R/F	Present Irr. Acres	Irrigable Acres
A-43	Francis Laird	Lost Coulee	2-4-98	200	No					

NOTE: R—Denotes Regular Irrigation. F—Flood Irrigation.

Adequate Supply: Yes..... No..... Explain.....

Remarks.....

River Basin Milk

Also in: Plat No..... Twp..... Rge.....	Plat No..... Twp..... Rge.....	Plat No..... Twp..... Rge.....
Plat No..... Twp..... Rge.....	Plat No..... Twp..... Rge.....	Plat No..... Twp..... Rge.....

Information From:

Vern Pimley (Brother)

6	5	4	3	2	1
7	8	9	10	11	12
18	17	16	15	14	13
19	20	21	22	23	24
30	29	28	27	26	25
31	32	33	34	35	36

A-25

Land Ownership

(WANTS BOOK)

F-1-A

County Liberty

STATE OF MONTANA
WATER CONSERVATION BOARD
Water Resources Survey

T. 37N R. 6E Plat No. 3

Farm Checked: Date 5-1-68

Photo No. 4GG-128, 4GG-126
4GG-151

By Al Smith & Bob Poad

Legal Land Owner Sage Creek Colony Address Chester, Montana (Phone No. 375-2380)

Operator Same Address Same

Water is delivered by:— K Private System; 2. Ditch Company; 3. State Project; 4. Federal Project; 5. Irrigation District

	App. No. Decree No.	NAME OF APPROPRIATOR TO WHOM DECREED	NAME OF STREAM	Date App. Date Priority	Miner's Inches	In Use	NAME OF DITCH (Water Delivered By)	No.	R/F	Present Irr. Acres	Irrigable Acres
*	A-87 ✓	John Laird	Northwest Coulee	2-16-00	60	Stock					
*	A-88 ✓	John Laird	Laird Cr. or Big Coulee	2-16-00	100	Stock	(Pt)				
****	1-43 ✓	Miller Colony	Flood & Waste Waters	4-15-61	80	Yes	(Pt) Sage Creek Colony Pump & Sprinklers	1	R	Supp.	
***	1-45 ✓	Miller Colony	Waste, Flood & Spring Waters	4-15-61	30GPM	Yes	Sage Creek Colony Pump & Sprinklers	1	R	Supp.	
	A-173 ✓	Alfred C. & Ella Strode	Sage Creek	5-1-98	400	Yes					
	A-292 ✓	Annie B. Brinkman	Sage Creek	11-10-07	120	Yes					
	A-271 ✓	Ina Johnson Dorsey	Sage Creek	6-25-06	80	Yes	Sage Creek Colony				
	A-139 ✓	Mrs. Lorena Learned	Sage Creek	6-20-03	160	Yes	Diversion Dams & Ditches	1	R	270	Px-
	A-265 ✓	Lorena Learned	Sage Creek	4-16-06	120	Yes.	(Pt)				
**	A-199 ✓	Grant Learned	Laird Creek	2-23-00	100	Stock					
	A-81 ✓	Francis Laird	Big Coulee	10-10-99	160	Stock					
	Use	Sage Cr. Colony	Mac Coulee			Yes	Sage Creek Colony Pump & Spr.	1	R	37	Px-

NOTE: R—Denotes Regular Irrigation. F—Flood Irrigation.

Adequate Supply: Yes..... No..... Explain.....

Remarks

* A-87 & A-88 - Proposed sprinkler irrigation

** This appropriation listed in no land description.

*** This appropriation is used to sprinkle irrigate part of the NW¼, Sec. 31, and part of the SW¼, Sec. 30, all in twp. 37N - Rge. 6E

**** This appropriation is used to irrigate part of the NW¼, of Sec. 32, Twp. 37N - Rge. 6E

River Basin Milk

Also in:								
Plat No. 2	Twp. 37N	Rge. 5E	Plat No. 7	Twp. 36N	Rge. 6E	Plat No.	Twp.	Rge.
Plat No. 6	Twp. 36N	Rge. 5E	Plat No.	Twp.	Rge.	Plat No.	Twp.	Rge.

Information From:

Paul Wipf (Colony Manager)

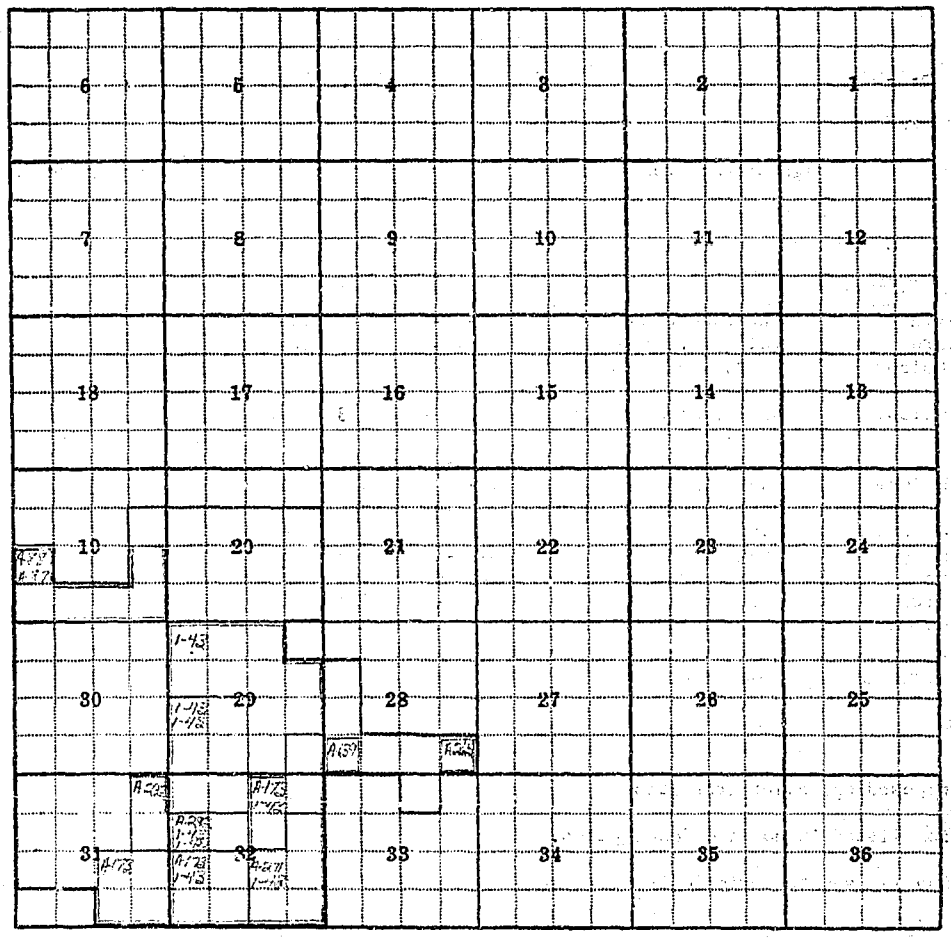

Land Ownership

F-1-A

County Liberty

Farm Checked: Date 5-2-68

By Bob Poad

STATE OF MONTANA
WATER CONSERVATION BOARD
Water Resources Survey

T. 37N R. 6E Plat No. 3

Photo No. 4GG-182, 4GG-183
4GG-128, 4GG-130
4GG-184, 4GG-149, 4GG-147

Legal Land Owner Robert S. Turner Address Chester, Montana

Operator Same Address Same

Water is delivered by:— X Private System; 2. Ditch Company; 3. State Project; 4. Federal Project; 5. Irrigation District

	App. No. Decree No.	NAME OF APPROPRIATOR TO WHOM DECREED	NAME OF STREAM	Date App. Date Priority	Miner's Inches	In Use	NAME OF DITCH (Water Delivered By)	No.	R/F	Present Irr. Acres	Irrigable Acres
*	A-100	Ina Johnson Dorsey	Laird Creek or Big Cle.	5-1-98	100	Yes	Turner Ditch	1	F		
**	A-265(A)	Francis Loranger, L. O.	Shoffner Sage Creek	4-17-06	120	Yes	Turner Ditch & Dike	1	F		
	A-264	Sarah Blanche Shaffner	Little Sage Creek	4-16-06	200	No					
**	1-13	Alex Turner	Laird Creek	6-12-34	8,000	Yes	Turner Ditch & Dike	1	F		
	A-524	Martha E. Keith	Big Sage Creek	12-1-09	200	No					
	A-495	Helen I. Harris	Big Sage Creek	6-1-13	200	No					
	A-318	Mary B. Lazure	Sage Creek	4-1-06	20,000	No					
	A-525	Ina R. Keith	Big Sage Creek	12-1-09	200	No					
	A-265	Lorena Learned	Sage Creek	4-16-06	120	No (Pt.)					
	A-266	Josephine M. Garin	Sage Creek	5-4-06	200	No (Pt.)					
	Use	Robert S. Turner	Unnamed Coulee			Yes (Pt.)	Turner Ditches	1	F	63	

NOTE: R—Denotes Regular Irrigation. F—Flood Irrigation.

Adequate Supply: Yes ..... No ..... Explain .....

Remarks

* A-100 Used to irrigate SE¼ Section 22, T. 37N - R. 6E

** A-265(A) & 1-13 - Used to irrigate SW¼ Section 23, T. 37N - R. 6E

River Basin Milk

Also in: Plat No. ..... Twp. ..... Rge.	Plat No. ..... Twp. ..... Rge.	Plat No. ..... Twp. ..... Rge. .....
Plat No. ..... Twp. ..... Rge.	Plat No. ..... Twp. ..... Rge.	Plat No. ..... Twp. ..... Rge. .....

Information From:

Robert S. Turner

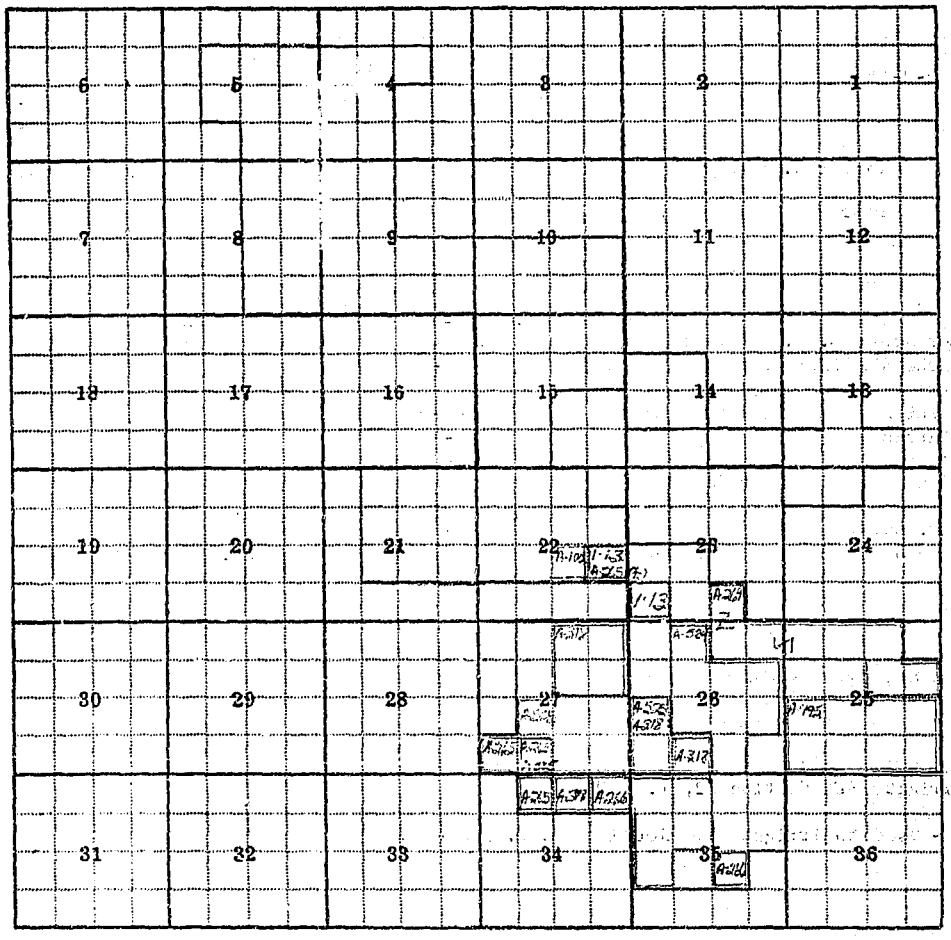

Land Ownership

4
T37N-R7E

F-1-A

County Liberty

Farm Checked: Date 4-22-68

By Duane Smith

STATE OF MONTANA
WATER CONSERVATION BOARD
Water Resources Survey

T 37N R 7E Plat No. 4

Photo No. 4GG-191

Legal Land Owner Katie W. Adams Address Joplin

Operator % Dave & Garnett La Valley Address Joplin

Water is delivered by:— 1. Private System; 2. Ditch Company; 3. State Project; 4. Federal Project; 5. Irrigation District

App. No. Decree No.	NAME OF APPROPRIATOR TO WHOM DECREED	NAME OF STREAM	Date App. Date Priority	Miner's Inches	In Use	NAME OF DITCH (Water Delivered By)	No.	R/F	Present Irr. Acres	Irrigable Acres
A-277	Alfred C. Strode	Silver Lake	4-30-07	400	Stock					

NOTE: R—Denotes Regular Irrigation. F—Flood Irrigation.

Adequate Supply: Yes..... No..... Explain .....

Remarks.....

River Basin Milk

Also in: Plat No. Twp. Rge.	Plat No. Twp. Rge.	Plat No. Twp. Rge.
Plat No. Twp. Rge.	Plat No. Twp. Rge.	Plat No. Twp. Rge.

Information From:
Jesse L. Pimley
& Dave La Valley

6	5	4	3	2	1 A-27A
7	8	9	10	11	12
18	17	16	15	14	13
19	20	21	22	23	24
30	29	28	27	26	25
31	32	33	34	35	36

Land Ownership

SEND BOOK

F-1-A

County Liberty

STATE OF MONTANA
WATER CONSERVATION BOARD
Water Resources Survey

T. 37N R. 7E Plat No. 4

Farm Checked: Date 4-23-68

Photo No. 4GG-132

By Duane Smith

4GG-134; 4GG-145

Legal Land Owner Duncan Ranch Co. * Address Joplin

Operator John W. Duncan Address Joplin

Water is delivered by:— X 1. Private System; 2. Ditch Company; 3. State Project; 4. Federal Project; 5. Irrigation District

App. No. Decree No.	NAME OF APPROPRIATOR TO WHOM DECREED	NAME OF STREAM	Date App. Date Priority	Miner's Inches	In Use	NAME OF DITCH (Water Delivered By)	No.	R/F *	Present Irr. Acres	Irrigable Acres
* A-249	Troy Duncan	Sage Creek	9-20-04	5cu.ft.	Yes	Duncan Dam & Ditch	1	R/F		
A-185	John Low	Sage Creek	10-30-02	3cu.ft.	Yes	" " "	1	R		
** A-186	John Low	Bob Cat Coulee	10-30-02	3cu.ft.	Yes	Duncan Pumps	1	R	Supp.	
A-217	Chancey Park	Sage Creek	8-3-03	200	Yes	" Storage lake & Ditch	1	R	88	22
A-355	Maude E. Smith	Big Sage Creek	12-21-07	80	Yes	" " "	1	R		
A-187	Charles A. Lattimer	Sage Creek	8-15-02	6cu.ft.	Yes	" Dam, pump, ditch	1	R		
Use	Troy Duncan	A Spring	1904	All	Yes	" Dikes	1	R	Supp.	Part of Simmin
Use	Troy Duncan	A Spring	1904	All	Yes	" Dikes	1	R	Supp.	Part of Sage
Use	Troy Duncan	Laird Creek	1904	All	Yes	Duncan I/S Res, Ditch & Dike	1	R	Supp.	
Use	Troy Duncan	Lost Coulee	1912	All	Yes	Duncan I/S Res., Ditch & Dikes	1	R	Supp.	19
Use	Troy Duncan	Simminook Creek	1904	All	Yes	Duncan Diversion Dike & Ditch	1	R	Supp.	100

NOTE: R—Denotes Regular Irrigation. F—Flood Irrigation.

Adequate Supply: Yes ..... No ..... Explain .....

Remarks * This irr. system is used as both flood & regular.

** Taken from Sage Creek.

PRIMARY SOURCE IS BIG SAGE CREEK.

* John Duncan says "The ownerships of himself, his wife (Dorothy A.), & His mother (Helen R.) have been recently merged into the "Duncan Ranch Co.'"

River Basin Milk

Also in:								
Plat No. 8	Twp. 36N	Rge. 7E	Plat No.	Twp.	Rge.	Plat No.	Twp.	Rge. .....
Plat No.	Twp.	Rge.	Plat No.	Twp.	Rge.	Plat No.	Twp.	Rge. .....

Information From: John Duncan

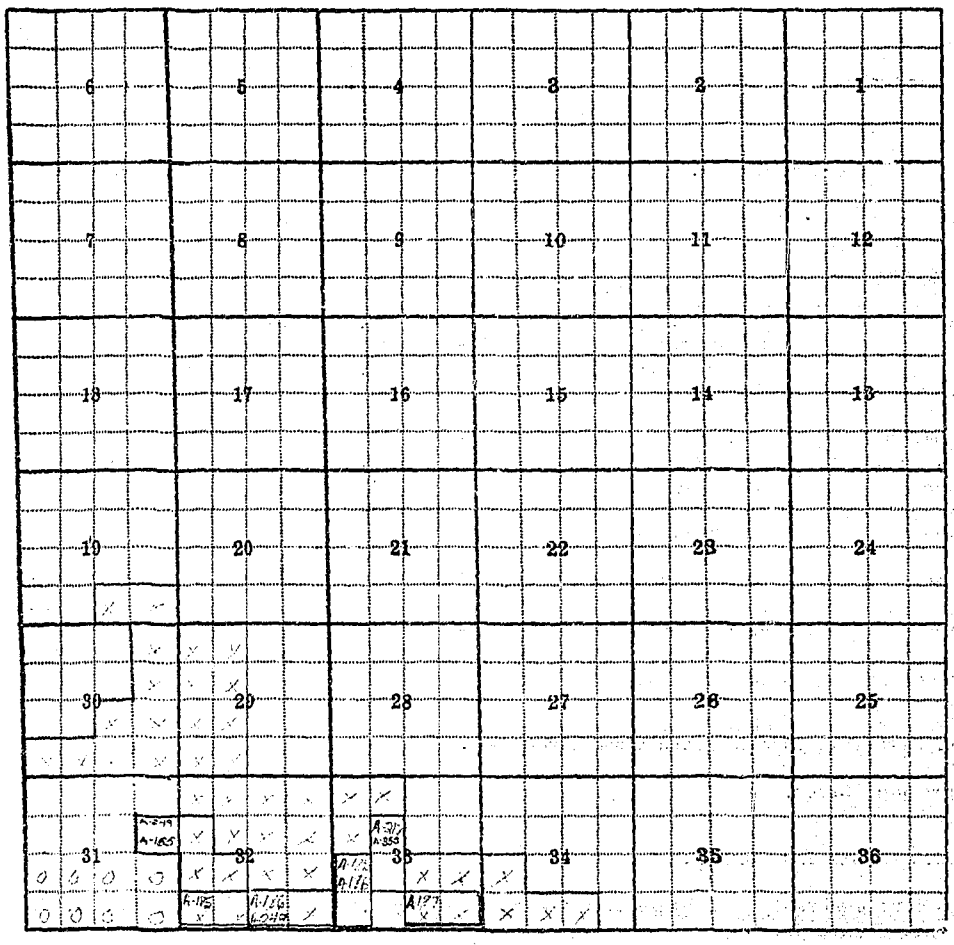

Land Ownership John W. Duncan

X = Helen R. & John W.

O = John W. & Dorothy A. Duncan

F-1-A

County Liberty

Farm Checked: Date 4-22-68

By Duane Smith

STATE OF MONTANA
WATER CONSERVATION BOARD
Water Resources Survey

T.37N R.7E Plat No. 4

Photo No. 4GG-187

Legal Land Owner Orville L. Pimley, et al Address Joplin

Operator Same Address

Water is delivered by:— 1. Private System; 2. Ditch Company; 3. State Project; 4. Federal Project; 5. Irrigation District

App. No. Decree No.	NAME OF APPROPRIATOR TO WHOM DECREED	NAME OF STREAM	Date App. Date Priority	Miner's Inches	In Use	NAME OF DITCH (Water Delivered By)	No.	R/F	Present Irr. Acres	Irrigable Acres
* A-43	Francis Laird	*Lots Coulee	2-4-98	200	Stock					
		(Lost Coulee)								

NOTE: R—Denotes Regular Irrigation. F—Flood Irrigation.

Adequate Supply: Yes..... No..... Explain

Remarks * Probably Lost Coulee instead of Lots Coulee

? Pimley says he uses for stock but there is no apparent control of water.

River Basin Milk

Also in: Plat No. Twp. Rge.	Plat No. Twp. Rge.	Plat No. Twp. Rge.
Plat No. Twp. Rge.	Plat No. Twp. Rge.	Plat No. Twp. Rge.

Information From:

Jesse L. Pimley

6	5	4	3	2	1
7	8	9	10	11	12
18	17	16	15	14	13
19	20	21	22	23	24
30	29	28	27	26	25
31	32	33	34	35	36

4-45

Land Ownership _____

_____

_____

5
T.36N-R.4E

F-1-A

County Liberty

T. 36N R. 4E Plat No. 5

Farm Checked: Date 5-10-68

MONTANA WATER RESOURCES BOARD
Water Resources Survey

Photo No. 4GG-109

By R. Peter

Legal Land Owner Louisa R. Allen Address Whitlash

Operator Same Address

Water is delivered by:— 1. Private System; 2. Ditch Company; 3. State Project; 4. Federal Project; 5. Irrigation District

App. No. Decree No.	NAME OF APPROPRIATOR TO WHOM DECREED	NAME OF STREAM	Date App. Date Priority	Miner's Inches	In Use	NAME OF DITCH (Water Delivered By)	No.	R/F	Present Irr. Acres	Irrigable Acres
A-148	Frank N. Lowe	Kellers Creek	12-21-04	100	No					

NOTE: R—Denotes Regular Irrigation. F—Flood Irrigation.

Adequate Supply: Yes..... No..... Explain.....

Remarks.....

River Basin.....

Also in: Plat No. Twp. Rge.	Plat No. Twp. Rge.	Plat No. Twp. Rge.
Plat No. Twp. Rge.	Plat No. Twp. Rge.	Plat No. Twp. Rge.

Information From:
Mrs. Anderson (Allen)

4-1-17

6	5	4	3	2	1
7	8	9	10	11	12
18	17	16	15	14	13
19	20	21	22	23	24
30	29	28	27	26	25
31	32	33	34	35	36

Land Ownership _____

F-1-A

County Liberty

T.36N R.4E Plat No. 5

Farm C[illegible]ed: Date 5-1-68

MONTANA WATER RESOURCES BOARD
Water Resources Survey

Photo No. 4GG-62

By R[illegible]ert Peter

Legal Land Owner Claude Demarest Address Whitlash

Operator Same Address

Water is delivered by:— 1. Private System; 2. Ditch Company; 3. State Project; 4. Federal Project; 5. Irrigation District

App. No. Decree No.	NAME OF APPROPRIATOR TO WHOM DECREED	NAME OF STREAM	Date App. Date Priority	Miner's Inches	In Use	NAME OF DITCH (Water Delivered By)	No.	R/F	Present Irr. Acres	Irrigable Acres
A-158	Annie E. Hicks	Hicks Coulee	1-14-06	200	Stock					

NOTE: R—Denotes Regular Irrigation. F—Flood Irrigation.

Adequate Supply: Yes..... No..... Explain .....

Remarks.....

River Basin Milk

Also in: Plat No. 1 Twp. 37N. Rge. 4E	Plat No. ..... Twp. ..... Rge.	Plat No. ..... Twp. ..... Rge. .....
Plat No. ..... Twp. ..... Rge.	Plat No. ..... Twp. ..... Rge.	Plat No. ..... Twp. ..... Rge. .....

Information From:
Mrs. Demarest

6	5	4	3	2	1
7	8	9	10	11	12
18	17	16	15	14	13
19	20	21	22	23	24
30	29	28	27	26	25
31	32	33	34	35	36

Land Ownership

F-1-A

County Liberty T 36N R 4E Plat No. 5

Farm Checked: Date 5-1-68

MONTANA WATER RESOURCES BOARD
Water Resources Survey

Photo No. 4GG-62; 4GG-64

By R. Peter

Legal Land Owner Harry S. & Amelia Demarest Address Whitlash

Operator Same Address

Water is delivered by:— 1. Private System; 2. Ditch Company; 3. State Project; 4. Federal Project; 5. Irrigation District

App. No. Decree No.	NAME OF APPROPRIATOR TO WHOM DECREED	NAME OF STREAM	Date App. Date Priority	Miner's Inches	In Use	NAME OF DITCH (Water Delivered By)	No.	R/F	Present Irr. Acres	Irrigable Acres
A-481	Hiram F. Smith	Ribbon Creek	4-10-13	80	No					

NOTE: R—Denotes Regular Irrigation. F—Flood Irrigation.

Adequate Supply: Yes..... No..... Explain.....

Remarks.....

River Basin Milk River

Also in: Plat No. Twp. Rge.	Plat No. Twp. Rge.	Plat No. Twp. Rge.
Plat No. Twp. Rge.	Plat No. Twp. Rge.	Plat No. Twp. Rge.

Information From:

Mrs. Demarest

6	5	4	3	2	1
7	8	9	10	11	12
18	17	16	15	14	13
19	20	21	22	23	24
30	29	28	27	26	25
31	32	33	34	35	36

Land Ownership.....

SEND BOOK

F-1-A

County Liberty

Farm Checked: Date 5-2-68

By R. Peter

STATE OF MONTANA
WATER CONSERVATION BOARD
Water Resources Survey

T. 36N R. 4E Plat No. 5

Photo No. 4GG-105; 4GG-107; 4GG-64; 4GG-62

Legal Land Owner Jerry Dolezal Address Whitlash, Mont.

Operator (Geo. & Robert Dolezal buying) Address " "

Water is delivered by:— X Private System; 2. Ditch Company; 3. State Project; 4. Federal Project; 5. Irrigation District

App. No. Decree No.	NAME OF APPROPRIATOR TO WHOM DECREED	NAME OF STREAM	Date App. Date Priority	Miner's Inches	In Use	NAME OF DITCH (Water Delivered By)	No.	R/F	Present Irr. Acres	Irrigable Acres
A-209	Ethel Strode	Bear Creek	5-16-03	200	Yes	Strode Ditches	1	R	11 21	
A-539	Emma A. Nelson	Bear Creek	5-15-12	200	Yes	Nelson Ditch	1	R	10	
A-439	Martin J. Haley	Bengore (Bengal) Creek	10-6-14	100	Yes	Haley Ditch	1	R	38 41	
A-553	Martin Krusick	" " "	6-1-11	200	Yes	Krusick Ditch	1	R	6	

NOTE: R—Denotes Regular Irrigation. F—Flood Irrigation.

Adequate Supply: Yes ✓ No Explain

Remarks

River Basin Milk

Also in:								
Plat No. 1	Twp. 37N	Rge. 4E	Plat No.	Twp.	Rge.	Plat No.	Twp.	Rge.
Plat No. 6	Twp. 36N	Rge. 5E	Plat No.	Twp.	Rge.	Plat No.	Twp.	Rge.

Information From: Dolezal Bros. Geo. & Robert

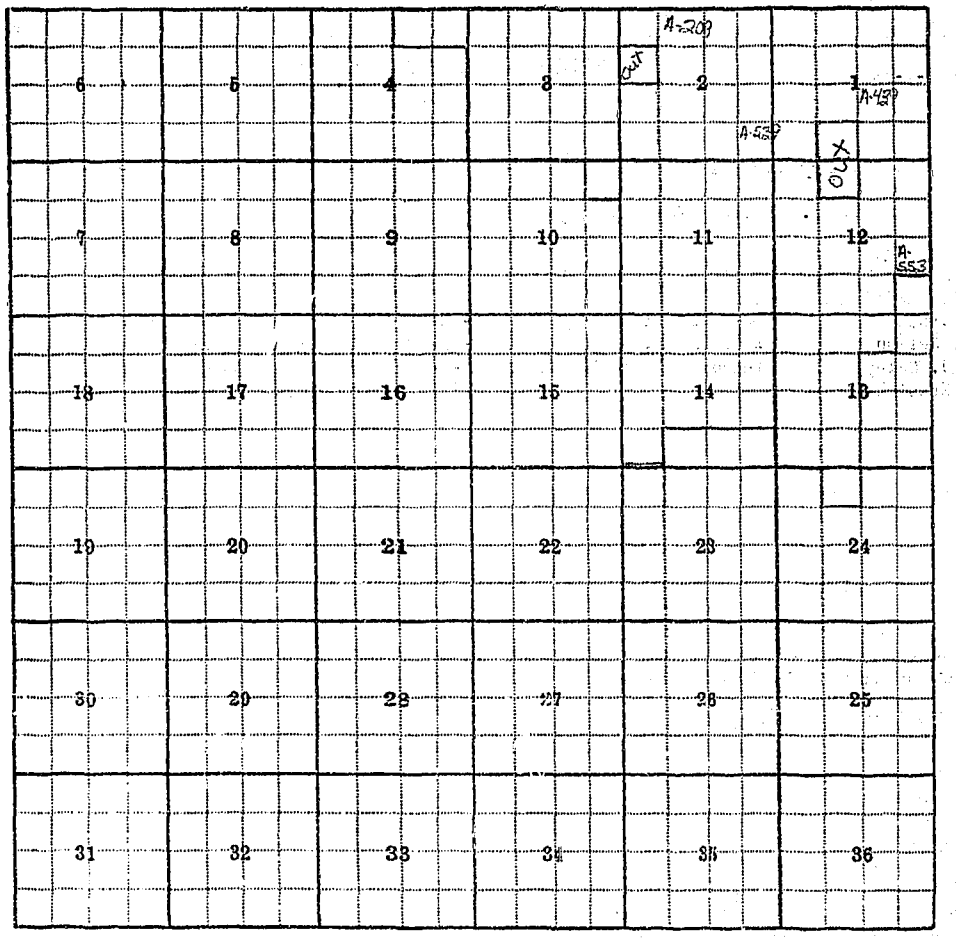

Land Ownership

F-1-A

Little Horse Creek

County Liberty

STATE OF MONTANA
WATER CONSERVATION BOARD
Water Resources Survey

T.36N R.4E Plat No. 5

Farm Checked: Date 4-30-68

Photo No. 4GG-51; 4GG-49

By R. Peter

Legal Land Owner Sigurd J. & Edith Forseth Address

Operator % Richard Wickum Address Chester

Water is delivered by:— (1) Private System; 2. Ditch Company; 3. State Project; 4. Federal Project; 5. Irrigation District

App. No. Decree No.	NAME OF APPROPRIATOR TO WHOM DECREED	NAME OF STREAM	Date App. Date Priority	Miner's Inches	In Use	NAME OF DITCH (Water Delivered By)	No.	R/F	Present Irr. Acres	Irrigable Acres
A-278	Jacob E. Oswood	Eagle Creek	8-15-07	160	No					
A-284	Jacob E. Oswood	Eagle Creek	8-5-08	120	No					
A-327	Gudmund Hansen	Horse Creek	3-17-10	200	Stock	Pt.				
A-401	Celia Oswood	N. Fk. Horse Creek	12-15-10	80	Yes	Wickum Ditches	1	F	33	
A-559	Annie L. Oswood	~~Unnamed Cr. of Spring Cr.~~ Little Horse Creek	2-19-14	200	No					
A-49	Perry E. Turner	Eagle Creek	8-8-98	100	No					

NOTE: R—Denotes Regular Irrigation. F—Flood Irrigation.

Adequate Supply: Yes..... No..... Explain.....

Remarks.....

River Basin Marias

Also in: Plat No. 9 Twp. 35N Rge 4E	Plat No. Twp. Rge	Plat No. Twp. Rge
Plat No. Twp. Rge.	Plat No. Twp. Rge	Plat No. Twp. Rge

Information From:

Richard Wickum

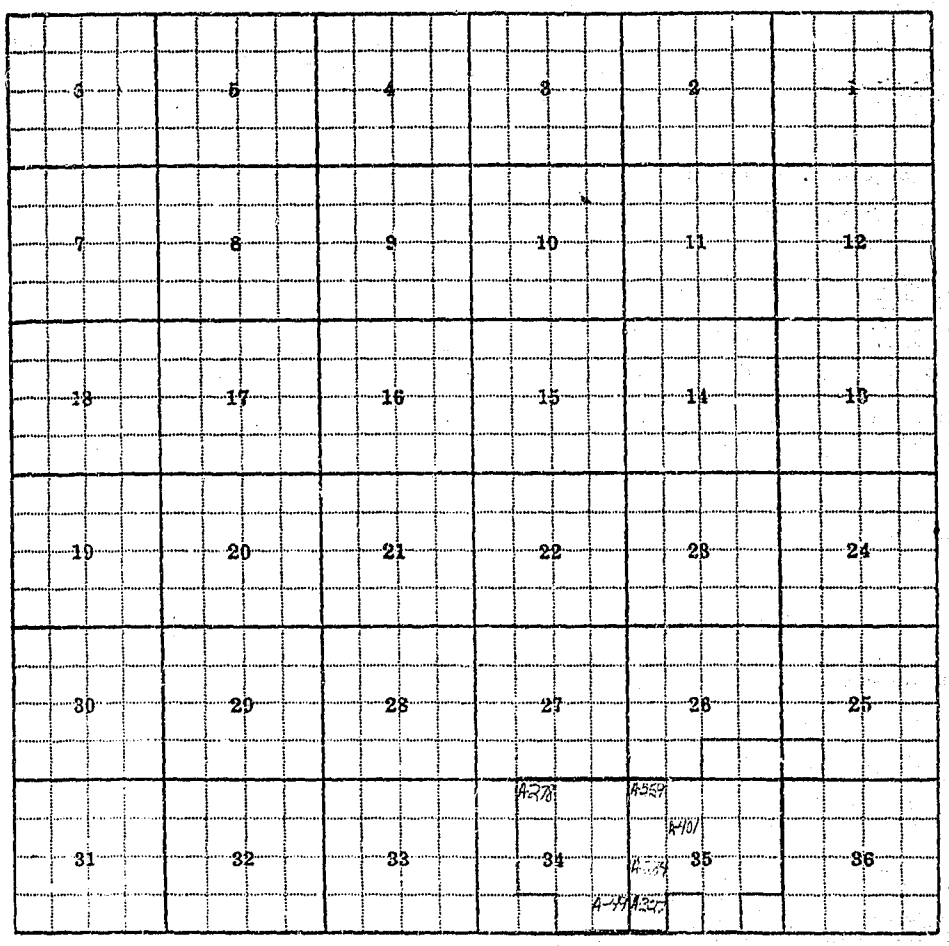

Land Ownership

F-1-A

County Liberty

T. 36 R. 4E Plat No. 5

Farm Checked: Date 5-1-68

MONTANA WATER RESOURCES BOARD
Water Resources Survey

Photo No. 4GG-53; 4GG-60

By R. Peter

Legal Land Owner Leonard, Lillie, Errol, Raymond, Lillian Fritz Address Lothair

Operator Same Address

Water is delivered by:— 1. Private System; 2. Ditch Company; 3. State Project; 4. Federal Project; 5. Irrigation District

App. No. Decree No.	NAME OF APPROPRIATOR TO WHOM DECREED	NAME OF STREAM	Date App. Date Priority	Miner's Inches	In Use	NAME OF DITCH (Water Delivered By)	No.	R/F	Present Irr. Acres	Irrigable Acres
A-286	Lillus Parent	Half Breed Creek	9-3-08	120	No					

NOTE: R—Denotes Regular Irrigation. F—Flood Irrigation.

Adequate Supply: Yes ..... No ..... Explain .....

Remarks .....

River Basin Milk

Also in: Plat No. ..... Twp. ..... Rge. ..... Plat No. ..... Twp. ..... Rge. ..... Plat No. ..... Twp. ..... Rge. .....
Plat No. ..... Twp. ..... Rge. ..... Plat No. ..... Twp. ..... Rge. ..... Plat No. ..... Twp. ..... Rge. .....

Information From: Field Survey

6	5	4	3	2	1
7	8	9	10	11	12
18	17	16	15	14	13
19	20	21	22	23	24
30	29	28	27	26	25
31	32	33	34	35	36

Land Ownership