

6	5	4	3	2	1
7	8	9	10	11	12
18	17	16	15	14	13
19	20	21	22	23	24
30	29	28	27	26	25
31	32	33	34	35	36

Land Ownership _____

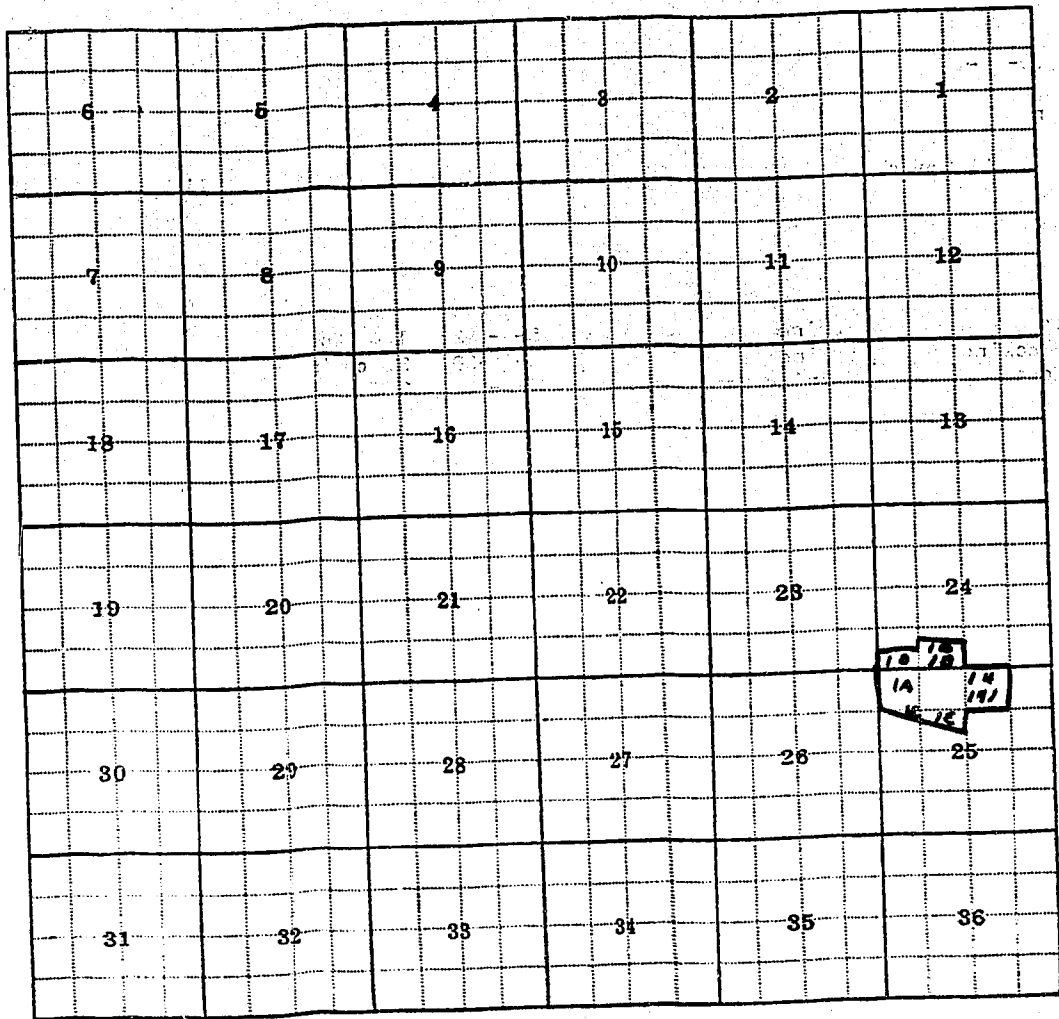
6	5	4	3	2	1
7	8	9	10	11	12
13	17	16	15	14	13
19	20	21	22	23	24
29	29	28	27	26	25
31	32	33	34	35	36



Land Ownership.....

.....

.....



Land Ownership _____

6	5	4	3	2	1
7	8	9	10	11	12
13	17	16	15	14	13
19	20	21	22	23	24
29	29	28	27	26	25
31	32	33	34	35	36

LOTS 16+17
WARDS TRACTS

Land Ownership

County Lincoln

Farm Checked: Date 9-15-64

By Dave & John

Legal Land Owner Harold Frary

Address Libby

Operator _____

Address _____

Water is delivered by:— 1. Private System; 2. Ditch Company; 3. State Project; 4. Federal Project; 5. Irrigation District

STATE OF MONTANA
STATE ENGINEERS OFFICE
Water Resources Survey

T30N R30W Plat No. 79

Photo No. 88B-84

App. No. Decree No.	NAME OF APPROPRIATOR TO WHOM DECREED	NAME OF STREAM	Date App. Date Priority	Miner's Inches	In Use	NAME OF DITCH (Water Delivered By)	Irrigation		Present Irr. Acres	Irrigable Acres
							No.	R/F		
A-542	Mabell C. Frary	Johnson Draw Creek	9-27-26	All	No					

NOTE: R—Denotes Regular Irrigation. F—Flood Irrigation.

Adequate Supply: Yes..... No..... Explain.....
Remarks.....

River Basin _____

Also in: Plat No. _____ Twp. _____ Rge. _____	Plat No. _____ Twp. _____ Rge. _____	Plat No. _____ Twp. _____ Rge. _____
Plat No. _____ Twp. _____ Rge. _____	Plat No. _____ Twp. _____ Rge. _____	Plat No. _____ Twp. _____ Rge. _____

Information From:
Field Survey

6	5	4	3	2	1
7	8	9	10	11	12
13	17	16	15	14	13
19	20	21	22	23	24
30	29	28	27	26	25
31	32	33	34	35	36


Land Ownership.....

.....

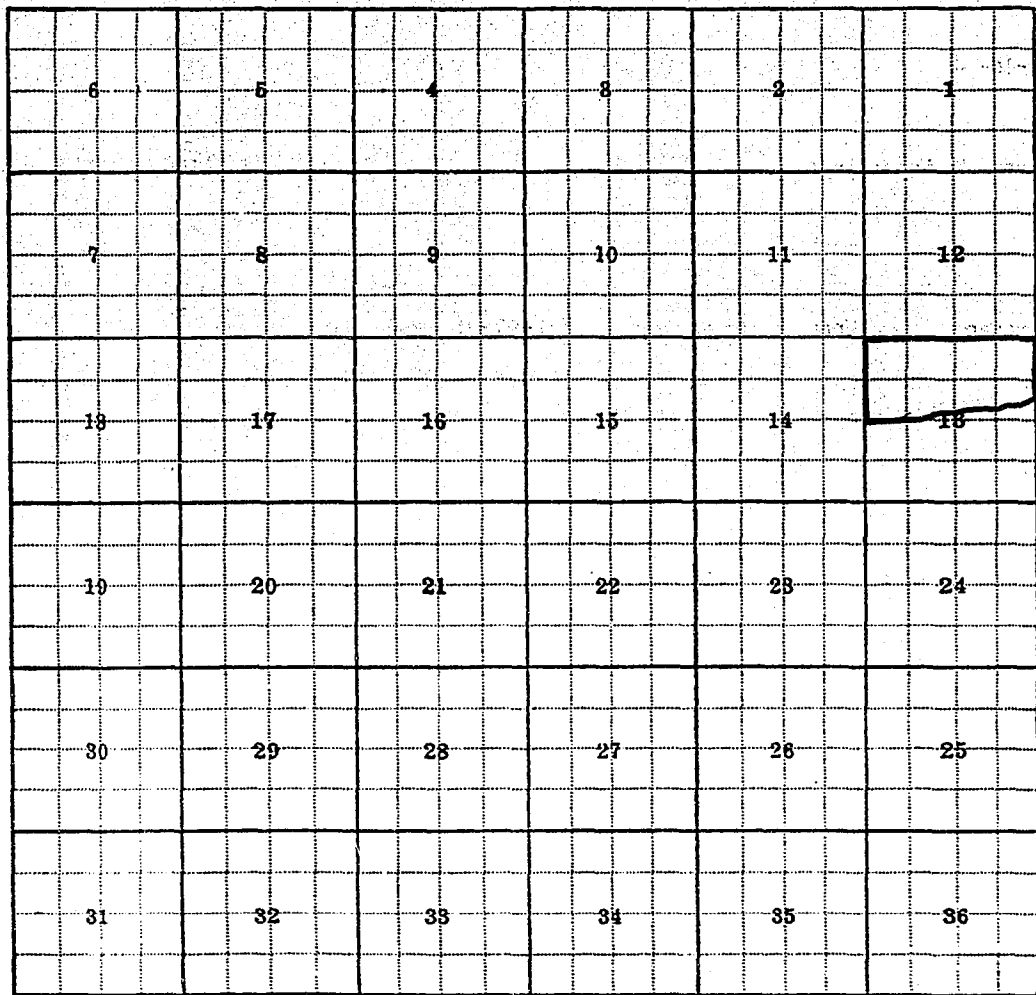
.....

6	5	4	3	2	1
7	8	9	10	11	12
13	17	16	15	14	13
19	20	21	22	23	24
30	29	28	27	26	25
31	32	33	34	35	36


Land Ownership _____



Land Ownership _____



Land Ownership _____



Land Ownership _____

F-1-A-5M-

County Lincoln

Farm Checked: Date 9-22-64

By Ken

Legal Land Owner J. Neils

STATE OF MONTANA
STATE ENGINEERS OFFICE
Water Resources Survey

T. 30N R. 29W Plat No. 80

Photo No. 4BB-234,235

Address Libby

Operator

Address

Water is delivered by: 1. Private System; 2. Ditch Company; 3. State Project; 4. Federal Project; 5. Irrigation District

App. No. Decree No.	NAME OF APPROPRIATOR TO WHOM DECREED	NAME OF STREAM	Date App. Date Priority	Miner's Inches	In Use	NAME OF DITCH (Water Delivered By)	No.	R/F	Present Irr. Acres	Irrigable Acres
A-1160	M. G. Candee	Unnamed Creek	7-27-28	40	No					
A-1192	Mary Smith	" "	6-27-16	40	No					
A-1206	Bertha Candee	Bogards Spring	9-30-48	20000	No					
A-1380	School Dist. #6	Spring	2-17-20	40	No					
A-120	George W. Hathaway	Canoe Creek	6-14-13	100	No					
A-236	Phyllis M. Dawson	Dunn Creek	6-5-16	200	No					
A-237	Otto Laufer	Dunn Creek	12-24-02	40	No					
A-538	Edward S. Bogart	Jennings Creek	6-21-97	4	No					

NOTE: R—Denotes Regular Irrigation. F—Flood Irrigation.

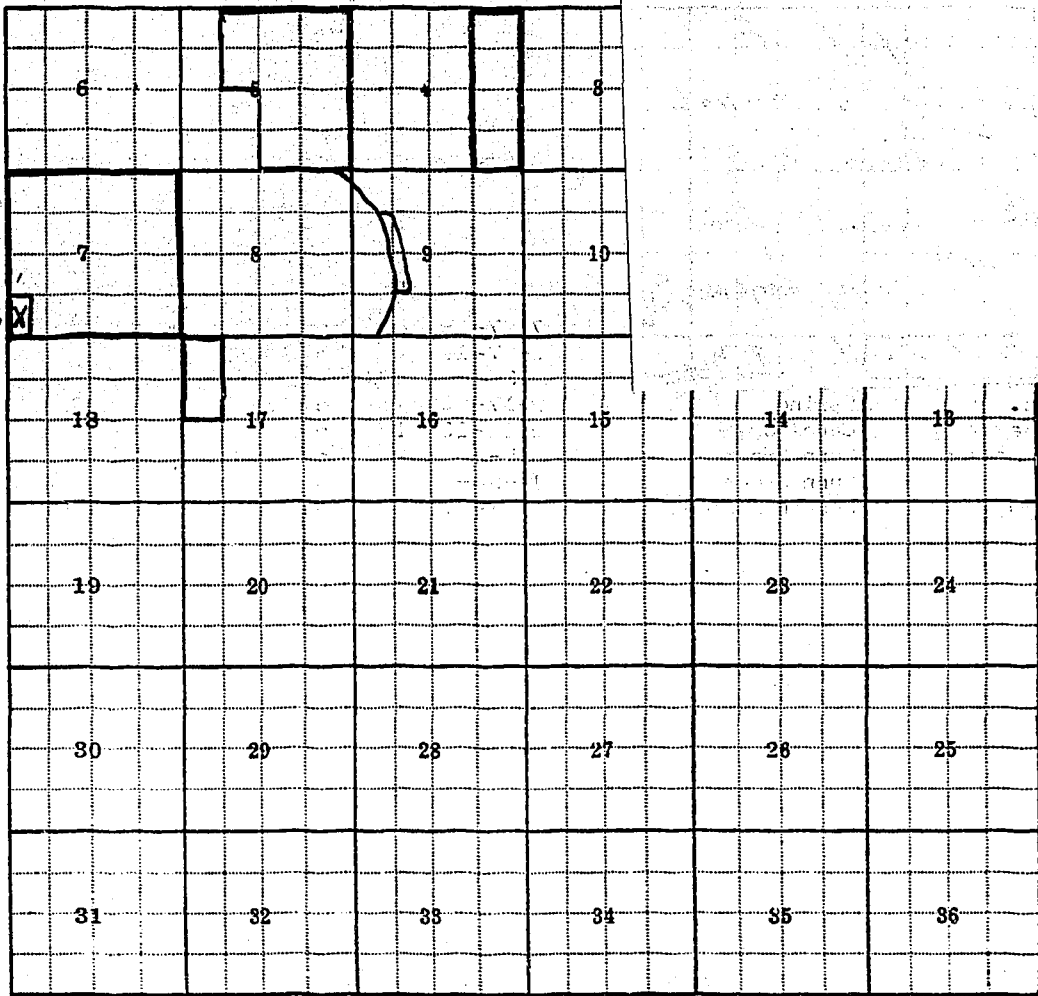
Adequate Supply: Yes No Explain
Remarks

River Basin

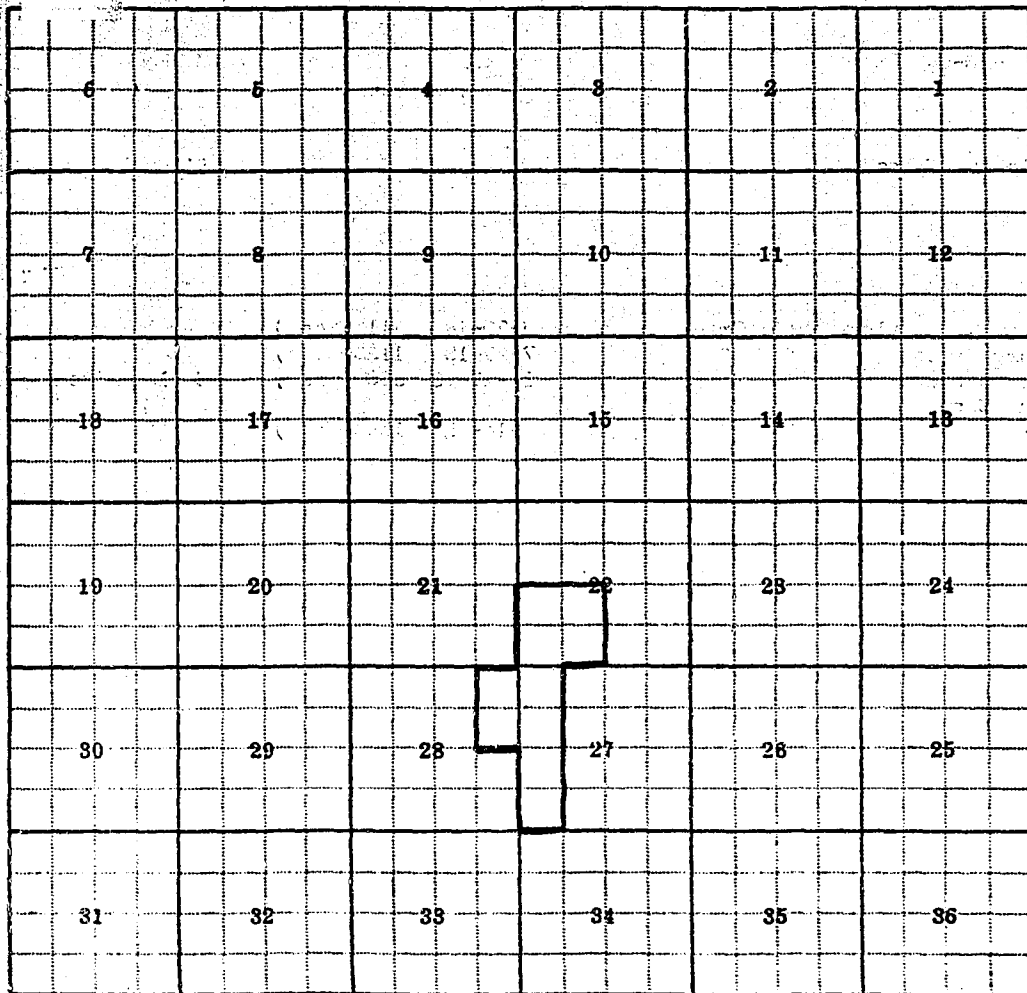
Also in: Plat No. <input type="checkbox"/> Twp. <input type="checkbox"/> Rge. <input type="checkbox"/>	Plat No. <input type="checkbox"/> Twp. <input type="checkbox"/> Rge. <input type="checkbox"/>	Plat No. <input type="checkbox"/> Twp. <input type="checkbox"/> Rge. <input type="checkbox"/>
Plat No. <input type="checkbox"/> Twp. <input type="checkbox"/> Rge. <input type="checkbox"/>	Plat No. <input type="checkbox"/> Twp. <input type="checkbox"/> Rge. <input type="checkbox"/>	Plat No. <input type="checkbox"/> Twp. <input type="checkbox"/> Rge. <input type="checkbox"/>

Information From:
Field Survey

N.P. →



Land Ownership



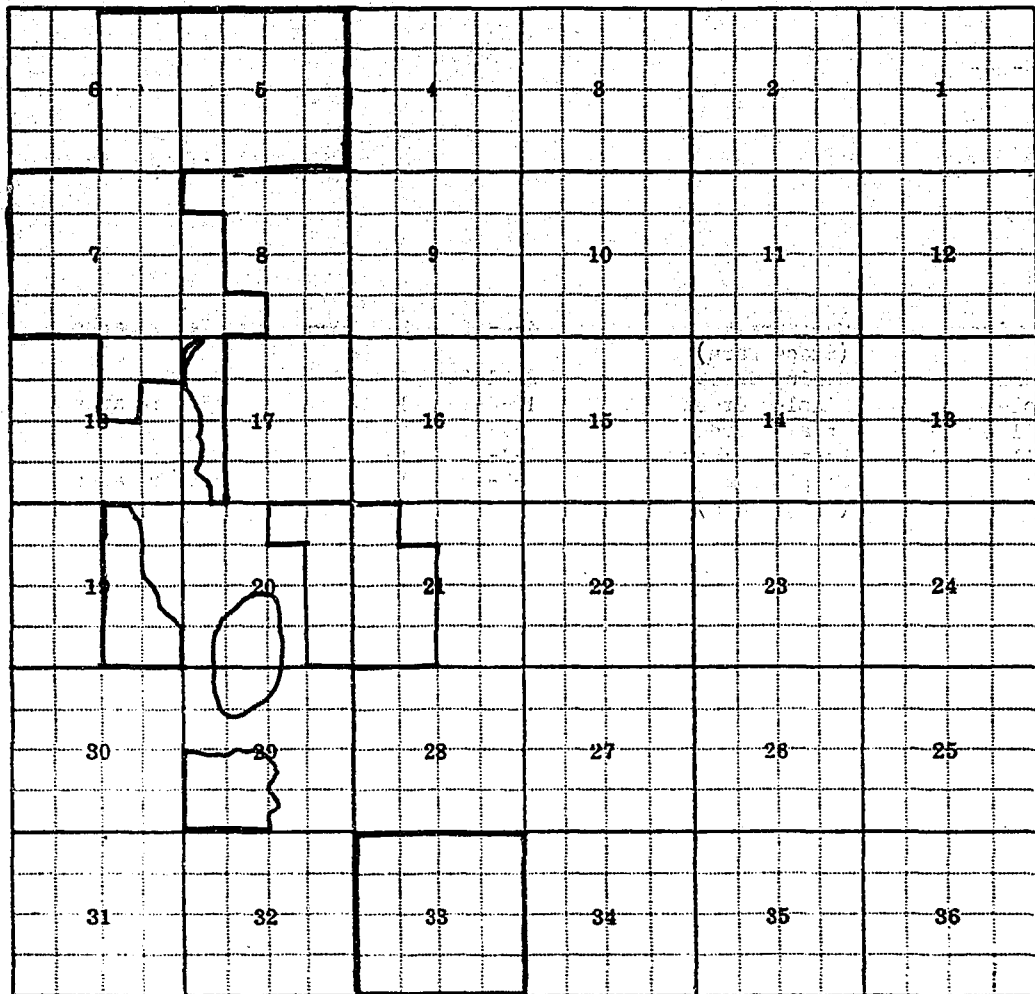
Land Ownership _____

6	5	4	3	2	1
7	8	9	10	11	12
13	17	16	15	14	13
19	20	21	22	23	24
30	29	28	27	26	25
31	32	33	34	35	36

Land Ownership.....

.....

.....



Land Ownership

6	5	4	3	2	1
7	8	9	10	11	12
13	17	16	15	14	13
19	20	21	22	23	24
29	29	28	27	26	25
31	32	33	34	35	36

Land Ownership _____

6	5	4	3	2	1
7	8	9	10	11	12
13	14	15	16	17	18
19	20	21	22	23	24
25	26	27	28	29	30
31	32	33	34	35	36

Land Ownership

6	5	4	3	2	1
7	8	9	10	11	12
13	17	16	15	14	13 <i>1AC</i>
19	20	21	22	23	24
30	29	28	27	26	25
31	32	33	34	35	36


Land Ownership _____

6	6	4	8	2	1
7	8	9	10	11	12
13	17	16	15	14	13
19	20	21	22	23	24
30	29	28	27	28	25
31	32	33	34	35	36

Land Ownership _____

6	5	4	3	2	1
7	8	9	10	11	12
13	14	15	16	17	18
19	20	21	22	23	24
25	26	27	28	29	30
31	32	33	34	35	36

Land Ownership _____



Land Ownership _____

6	5	4	3	2	1
7	8	9	10	11	12
18	17	16	15	14	13
19	20	21	22	23	24
30	29	28	27	26	25
31	32	33	34	35	36

*

Land Ownership _____

6	6	4	8	2	1	
7	8	9	10	11	12	
13	17	16	15	14	13	
19	20	21	22	23	24	
30	29	28	27	26	25	
31	32	33	34	35	36	

Land Ownership _____

County Lincoln

T. 29N R30W Plat No. 89

Farm Checked: Date 9-16-64

STATE OF MONTANA
STATE ENGINEERS OFFICE
Water Resources Survey




Photo No. 6BB-140

By Dave & John

Legal Land Owner John Beebe Address Libby

Operator _____ Address _____

Water is delivered by:— 1. Private System; 2. Ditch Company; 3. State Project; 4. Federal Project; 5. Irrigation District

App. No. Decree No.	NAME OF APPROPRIATOR TO WHOM DECREED	NAME OF STREAM	Date App. Date Priority	Miner's Inches	In Use	NAME OF DITCH (Water Delivered By)	No.	R/F	Present Irr. Acres	Irrigable Acres
A-1255	John L. & Mable Beebe	Spring	3-3-63	10 gpm	Yes	No irrigation				
Use	John & Mable Beebe	Libby Creek			Yes	Nittel-Maize Ditch	1	F	55	

NOTE: R—Denotes Regular Irrigation. F—Flood Irrigation.

Adequate Supply: Yes _____ No _____ Explain _____
Remarks _____

A-1255 is for domestic and stock use.

River Basin _____

Also in: Plat No. _____ Twp. _____ Rge. _____	Plat No. _____ Twp. _____ Rge. _____	Plat No. _____ Twp. _____ Rge. _____
Piat No. _____ Twp. _____ Rge. _____	Plat No. _____ Twp. _____ Rge. _____	Plat No. _____ Twp. _____ Rge. _____

Information From:
Mrs. Beebe

6	5	4	3	2	1
7	8	9	10	11	12
13	17	16	15	14	13
19	20	21	22	23	24
30	29	28	27	26	25
31	32	33	34	35	36

Land Ownership _____

F-1-A-SM-

County Lincoln

T29N R30W Plat No. 89

Farm Checked: Date 9-16-64

STATE OF MONTANA
STATE ENGINEERS OFFICE

Photo No. 5BB-51, 5BB-52

Water Resources Survey

By Dave & John

Legal Land Owner Thomas Boothman

Address Libby

Operator

Address

Water is delivered by: 1. Private System; 2. Ditch Company; 3. State Project; 4. Federal Project; 5. Irrigation District

App. No. Decree No.	NAME OF APPROPRIATOR TO WHOM DECREED	NAME OF STREAM	Date App. Date Priority	Miner's Inches	IR Use	NAME OF DITCH (Water Delivered CFS)	No.	R/F	Present Irr. Acres	Irrigable Acres
A-688	Thomas Boothman	McMillan Creek	12-1-56	80	Yes	Boothman Sprinkler	1	R		
A-689	Thomas Boothman	McMillan Creek	12-1-47	All	"	" "	1	R		
A-691	Adolph LaCharetz	McMillan Creek	1-28-05	100	Yes	" "	1	R		
A-693	Louis Thompson	McMillan Creek	2-1-17	80	Yes	" "	1	R	170	
A-690	Wm. M. Hawsley	McMillan Creek	6-10-02	200	Yes	" "	1	R		
A-694	Robert Z. Waterman	McMillan Creek	5-8-19	All	Yes	" "	1	R		

NOTE: R—Denotes Regular Irrigation. F—Flood Irrigation.

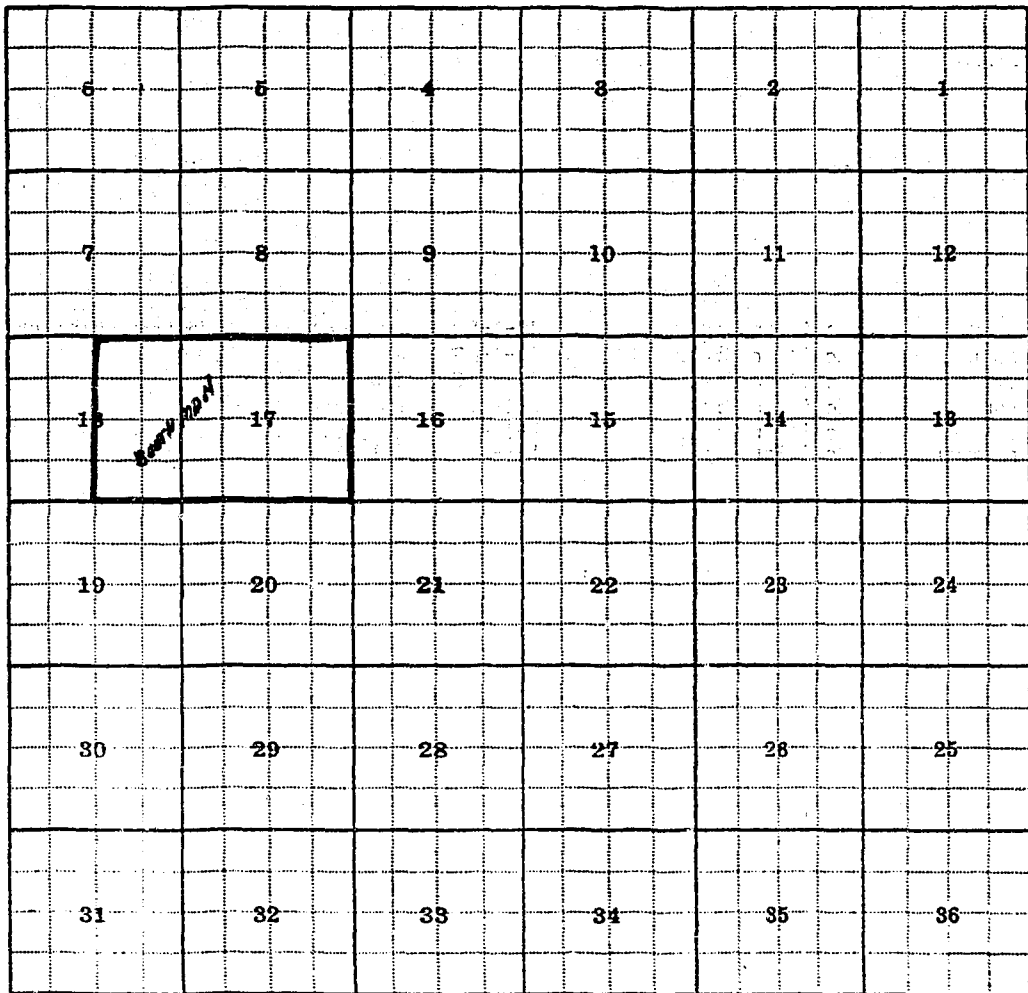
Adequate Supply: Yes No Explain

Remarks Boothman sprinklers are gravity run.

River Basin

Also in: Plat No. Twp. Rge.	Plat No. Twp. Rge.	Plat No. Twp. Rge.
Plat No. Twp. Rge.	Plat No. Twp. Rge.	Plat No. Twp. Rge.

Information From: Thomas Boothman



Land Ownership _____

County Lincoln

STATE OF MONTANA
STATE ENGINEERS OFFICE
Water Resources Survey

T. 29N R. 30W Plat No. 89

Farm Checked: Date 9-16-64

Photo No. 5BB-19

By Dave & John

Legal Land Owner Harold Fletcher Address Libby

Operator _____ Address _____

Water is delivered by:— 1. Private System; 2. Ditch Company; 3. State Project; 4. Federal Project; 5. Irrigation District

App. No. Decree No.	NAME OF APPROPRIATOR TO WHOM DECREED	NAME OF STREAM	Date App. Date Priority	Miner's Inches	In Use	NAME OF DITCH (Water Delivered By)	No.	R/F	Present Irr. Acres	Irrigable Acres
A-1095	Harold Fletcher	Williams Creek	8-28-46	40	No					
A-1163	Mary M. Collier	Unnamed Stream	6-29-34	80	No					
A-1278	Bert H. Collier	Spring	6-2-28	80	Yes	No irrigation				
A-682	Wm. S. Harmon	McGuire Creek	6-27-27	40	No					
A-686	Wm. Williams	McGuire Creek	3-14-99	500	No					
A-684	Geo. B. Neff	McGuire Creek	8-22-16	20	No					

NOTE: R—Denotes Regular Irrigation. F—Flood Irrigation.

Adequate Supply: Yes _____ No _____ Explain _____
Remarks _____

A-1278 Domestic & stock _____
McGuire & Williams are the same creek. _____

River Basin _____

Also in: Plat No. _____ Twp. _____ Rge. _____	Plat No. _____ Twp. _____ Rge. _____	Plat No. _____ Twp. _____ Rge. _____
Plat No. _____ Twp. _____ Rge. _____	Plat No. _____ Twp. _____ Rge. _____	Plat No. _____ Twp. _____ Rge. _____

Information From:
Field Survey

6	5	4	3	2	1
7	8	9	10	11	12
18	17	16	15	14	13
19	20	21	22	23	24
30	29	28	27	26	25
31	32	33	34	35	36

Land Ownership _____
