

Land Ownership.....

.....

.....

3	5	4	8	2	1
7	6	9	10	11	12
18	17	16	15	14	13
19	20	21	22	23	24
30	29	28	27	26	25
31	32	33	34	35	36

Land Ownership _____

County Lincoln

STATE OF MONTANA
 STATE ENGINEERS OFFICE
 Water Resources Survey

T.30N R.33W Plat No. 76

Farm Checked: Date 8-29-64

Photo No. 4BB-213

By Larry & Bob

Legal Land Owner Kathryn Barton

Address

Operator Gerdis Hock

Address Troy

Water is delivered by: 1. Private System; 2. Ditch Company; 3. State Project; 4. Federal Project; 5. Irrigation District

App. No. Decree No.	NAME OF APPROPRIATOR TO WHOM DECREED	NAME OF STREAM	Date App. Date Priority	Miner's Inches	In Use	NAME OF DITCH (Water Delivered By)	No.	R/P	Present Irr. Acres	Irrigable Acres
A-1326	Gerdis E. Hock	Spring	12-13-63	30	Yes	No irr. see remarks				

NOTE: R—Denotes Regular Irrigation. F—Flood Irrigation.

Adequate Supply: Yes No Explain

Remarks

Domestic use

River Basin

Also in: Plat No. Twp. Rge. || Plat No. Twp. Rge. || Plat No. Twp. Rge.

 Plat No. Twp. Rge. || Plat No. Twp. Rge. || Plat No. Twp. Rge.

Information From: Mrs. Hock

6	5	4	3	2	1
7	8	9	10	11	12
13	17	16	15	14	13
<i>NO ONE SHOWN</i>					
19	20	21	22	23	24
29	29	28	27	26	25
31	32	33	34	35	36

Land Ownership _____

F-1-A-5M-

County.....Lincoln.....

STATE OF MONTANA
STATE ENGINEERS OFFICE
Water Resources Survey

T 30N R 33W Plat No. 76

Farm Checked: Date 9-30-64

Photo No. 4BB-211

By.....Larry.....

Legal Land Owner Harold C. & Lillian Berg

Address Troy

Operator Same

Address

Water is delivered by: — 1. Private System; 2. Ditch Company; 3. State Project; 4. Federal Project; 5. Irrigation District

App. No. Decree No.	NAME OF APPROPRIATOR TO WHOM DECREED	NAME OF STREAM	Date App. Date Priority	Miner's Inches	In Use	NAME OF DITCH (Water Delivered By)	No.		Present Irr. Acres	Irrigable Acres
							No.	R/F		
A-1256	Harold C. Berg	Spring	12-31-63	All	No					
A-1257	Harold C. Berg	Spring	12-31-63	All	No					

NOTE: R—Denotes Regular Irrigation. F—Flood Irrigation.

Adequate Supply: Yes..... No..... Explain.....

Remarks.....

Mr. Berg showed me on the picture where one spring was, the other one, he could not pin point for me. He is a sick man and could not show me. I was unable to find this spring by his directions.

..... River Basin.....

Also in: Plat No. Twp. Rge.	Plat No. Twp. Rge.	Plat No. Twp. Rge.	Plat No. Twp. Rge.
Plat No. Twp. Rge.	Plat No. Twp. Rge.	Plat No. Twp. Rge.	Plat No. Twp. Rge.

Information From:
Mr. Berg

6	5	4	3	2	1
7	8	9	10	11	12
13	14	15	16	17	18
19	20	21	22	23	24
25	26	27	28	29	30
31	32	33	34	35	36

Land Ownership _____

F-1-A-5M-

County Lincoln

Farm Checked: Date None shown

By Larry

Legal Land Owner Chas. R. & Margaret Burnham

Address Troy

Operator Same

Address

Water is delivered by:— 1. Private System; 2. Ditch Company; 3. State Project; 4. Federal Project; 5. Irrigation District

STATE OF MONTANA
STATE ENGINEERS OFFICE
Water Resources Survey

T 30N R33W Plat No. 76

Photo No. 4BB-92

App. No. Decree No.	NAME OF APPROPRIATOR TO WHOM DECREED	NAME OF STREAM	Date App. Date Priority	Miner's Inches	In Use	NAME OF DITCH (Water Delivered By)	No.	R/F	Present Irr. Acres	Irrigable Acres
A-546	Chas. Burnham	Keeler Creek	2-5-64	120	No					
A-550	J. M. Smith	Keeler Creek	11-12-29	500	No					
GW-80	Charles Burnham	Well	1951	100 gpm	Yes	No irr. see remarks				

NOTE: R—Denotes Regular Irrigation. F—Flood Irrigation.

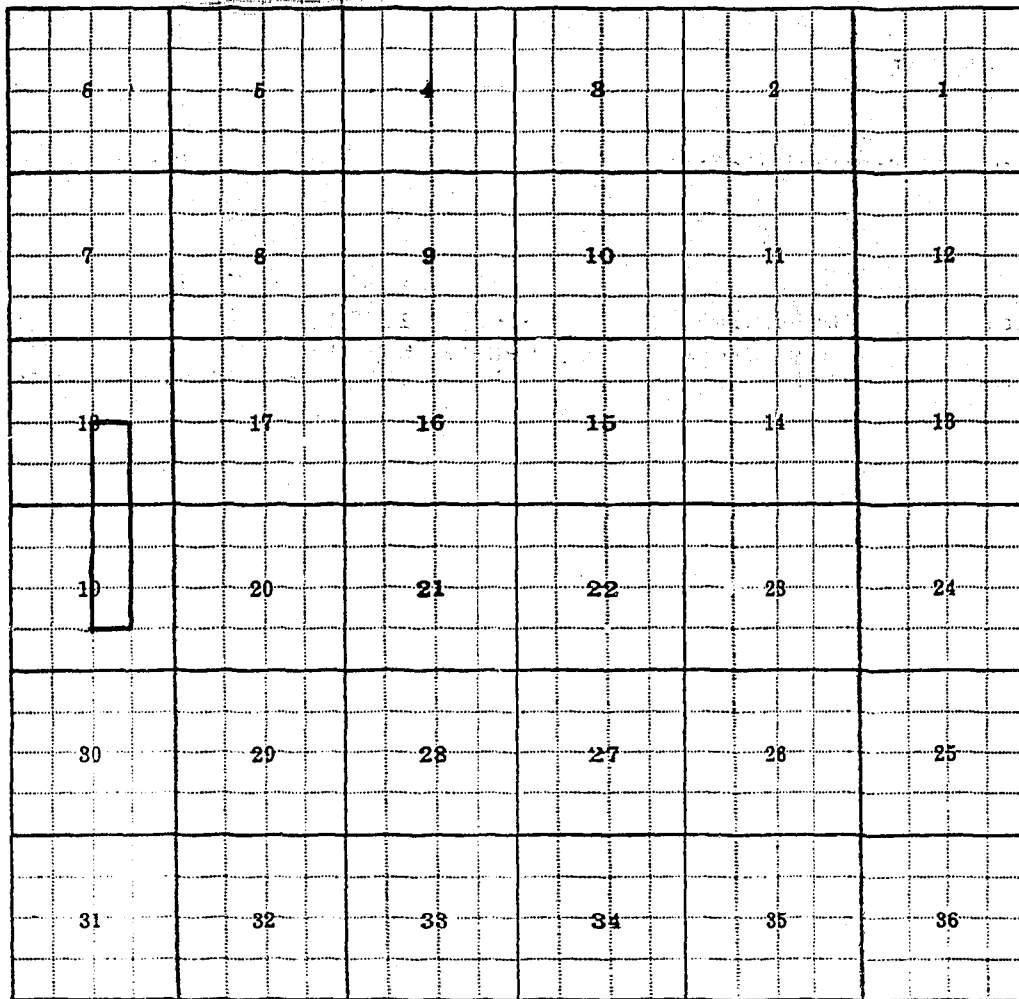
Adequate Supply: Yes..... No..... Explain.....
Remarks.....

Domestic use.....

River Basin.....

Also in: Plat No..... Twp..... Rge.....	Plat No..... Twp..... Rge.....	Plat No..... Twp..... Rge.....
Plat No..... Twp..... Rge.....	Plat No..... Twp..... Rge.....	Plat No..... Twp..... Rge.....

Information From:
Mrs. Barnham



Land Ownership

F-1-A-5M-

County Lincoln

Farm Checked: Date 9-22-64

By Larry

Legal Land Owner J. H. & Cleo H. Caraway

STATE OF MONTANA
STATE ENGINEERS OFFICE
Water Resources Survey



T 30N R 33W Plat No 76

Photo No 4BB-211

Address Benton City, Washington

Operator Address

Water is delivered by: 1. Private System; 2. Ditch Company; 3. State Project; 4. Federal Project; 5. Irrigation District

App. No. Decree No.	NAME OF APPROPRIATOR TO WHOM DECREED	NAME OF STREAM	Date App. Date Priority	Miner's Inches	In Use	NAME OF DITCH (Water Delivered By)	No.	R/F	Present	Irrigable
									Irr. Acres	Acres
A-529	John W. Redeye	Iron Creek	11-4-04	9600	No	Redeye (Caraway) Ditch Not in use.				

NOTE: R—Denotes Regular Irrigation. F—Flood Irrigation.

Adequate Supply: Yes No Explain

Remarks

Old ditches on this place are not in use. No one living on the place now.

River Basin

Also in: Plat No	Twp	Rge	Plat No	Twp	Rge	Plat No	Twp	Rge
Plat No	Twp	Rge	Plat No	Twp	Rge	Plat No	Twp	Rge

Information From:
Mr. Smithson-Neighbor

6	5	4	3	2	1
7	8	9	10	11	12
13	14	15	16	17	18
19	20	21	22	23	24
25	26	27	28	29	30
31	32	33	34	35	36

Land Ownership

F-1-A-SM-

County Lincoln

Farm (Checked: Date 9-22-64)

By Larry

Legal Land Owner Ed & Mamie Chance

Operator Lawrence Reynolds (Buying)

Water is delivered by:— 1. Private System; 2. Ditch Company; 3. State Project; 4. Federal Project; 5. Irrigation District

STATE OF MONTANA
STATE ENGINEERS OFFICE
Water Resources Survey



T 30N R 33W Plat No. 76

Photo No. 4BB-213

Address Troy

Address

App. No. Decree No.	NAME OF APPROPRIATOR TO WHOM DECREED	NAME OF STREAM	Date App. Date Priority	Miner's Inches	In Use	NAME OF DITCH (Water Delivered By)	No.	R/F	Present Irr. Acres	Irrigable Acres
A-1393	Stirl H. Thorton et ux	Spring	10-1-43	200	Yes	No irr. see remarks				

NOTE: R—Denotes Regular Irrigation. F—Flood Irrigation.

Adequate Supply: Yes..... No..... Explain.....

Remarks.....

Domestic use.....

River Basin.....

Also in: Plat No..... Twp..... Rge.....	Plat No..... Twp..... Rge.....	Plat No..... Twp..... Rge.....
Plat No..... Twp..... Rge.....	Plat No..... Twp..... Rge.....	Plat No..... Twp..... Rge.....

Information From:
Mrs. Reynolds

6	5	4	3	2	1
7	8	9	10	11	12
18	17	16	15	14	13
19	20	21	22	23	24
30	29	28	27	26	25
31	32	33	34	35	36

Land Ownership _____

County Lincoln

Farm Checked: Date 9-9-64

By Larry

Legal Land Owner Dorothy(Perkins)Edwards

Address Box 113, Troy

Operator Same

Address _____

Water is delivered by:— 1. Private System; 2. Ditch Company; 3. State Project; 4. Federal Project; 5. Irrigation District

App. No. Decree No.	NAME OF APPROPRIATOR TO WHOM DECREED	NAME OF STREAM	Date App. Date Priority	Miner's Inches	In Use	NAME OF DITCH (Water Delivered By)	No.	R/F	Present Irr. Acres	Irrigable Acres
A-1161	John B. & A.F. Chase	Unnamed Stream	6-1-09	700	Yes)					
A-1414	Dorothy C. P. Edwards	Chase Lake	12-30-63	80	Yes)	No irr. see remarks				
GW-301	Dorothy Perkins Edwards	Well	12-30-63	900	Yes)					
				gph						

NOTE: R—Denotes Regular Irrigation. F—Flood Irrigation.

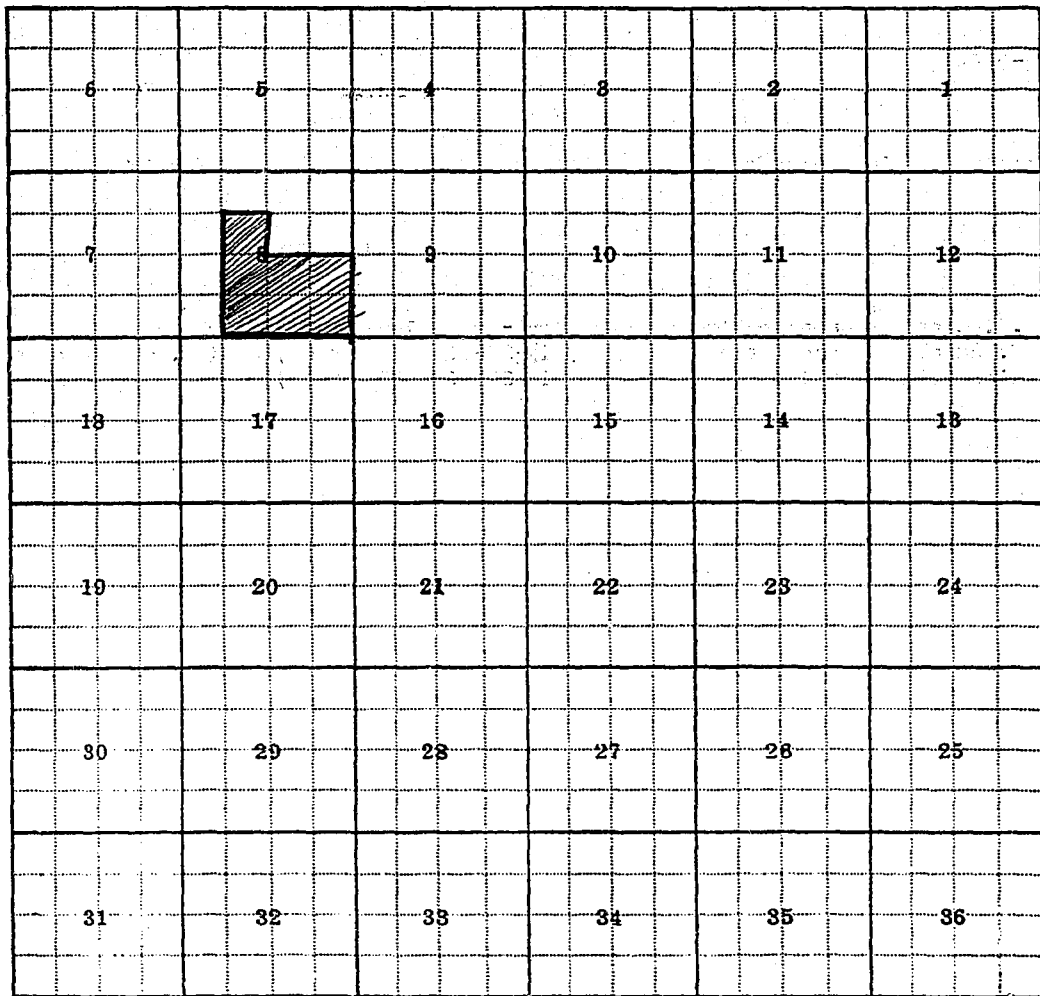
Adequate Supply: Yes..... No..... Explain.....
Remarks.....

Domestic & stock use.....

_____ River Basin _____

Also in: Plat No. <u>65</u> Twp <u>31N</u> Rge <u>34W</u>	Plat No. _____ Twp _____ Rge _____	Plat No. _____ Twp _____ Rge _____
Plat No. _____ Twp _____ Rge _____	Plat No. _____ Twp _____ Rge _____	Plat No. _____ Twp _____ Rge _____

Information From:
Mrs. C. P. Edwards



Land Ownership.....
.....
.....

County Lincoln

Farm Checked: Date 9-22-64

By Larry

Legal Land Owner J. H. & Cleo H. Caraway

Operator

Water is delivered by: 1 Private System, 2 Ditch Company, 3 State Project, 4 Federal Project, 5 Irrigation District

STATE OF MONTANA
STATE ENGINEERS' OFFICE
Water Resources Survey

T 30N R 33W Plat No. 76

Photo No. 4BB-211

Address Benton City, Washington

Address

App. No. Decree No.	NAME OF APPROPRIATOR TO WHOM DECREED	NAME OF STREAM	Date App. Date Priority	Miner's Inches	In Use	NAME OF DITCH (Water Delivered By)	No.	R/I	Present Irr. Acres	Irrigable Acres
A-529	John W. Redeye	Iron Creek	11-4-04	9600	No	Redeye (Caraway) Ditch Not in use.				

NOTE: R—Denotes Regular Irrigation. F—Flood Irrigation.

Adequate Supply: Yes..... No..... Explain.....

Remarks
Old ditches on this place are not in use. No one living on the place now.

River Basin

Also in: Plat No. Twp Rge	Plat No. Twp Rge	Plat No. Twp Rge
Plat No. Twp Rge	Plat No. Twp Rge	Plat No. Twp Rge

Information From:
Mr. Smithson-Neighbor

6	5	4	3	2	1
7	8	9	10	11	12
13	14	15	16	17	18
19	20	21	22	23	24
25	26	27	28	29	30
31	32	33	34	35	36

Land Ownership

County Lincoln

**STATE OF MONTANA
STATE ENGINEERS OFFICE
Water Resources Survey**

T 30N R 33W Plat No. 76

Farm Checked: Date 9-22-64

Photo No. 48B-213

By Larry

Legal Land Owner Ed & Mamie Chance

Address Troy

Operator Lawrence Reynolds (Buying)

Address:

Water is delivered by: 1 Private System, 2 Ditch Company, 3 State Project, 4 Federal Project, 5 Irrigation District

App. No. Decree No.	NAME OF APPROPRIATOR TO WHOM DECREED	NAME OF STREAM	Date App. Date Priority	Miner's Inches	In Use	NAME OF DITCH (Water Delivered By)	No.	R/F	Present Irr. Acres	Irrigable Acres
A-1393	Stirling H. Thornton et ux	Spring	10-1-43	200	Yes	No Irr. see remarks				

NOTE: R—Denotes Regular Irrigation. F—Flood Irrigation.

Adequate Supply: Yes..... No..... Explain.....


Remarks.....

Domestic use.....

River Basin

Also in: Plat No	Twp	Rge	Plat No	Twp	Rge	Plat No	Twp	Rge
Plat No	Twp	Rge	Plat No	Twp	Rge	Plat No	Twp	Rge

Information From:
Mrs. Reynolds



Land Ownership

County Lincoln

STATE OF MONTANA
STATE ENGINEERS' OFFICE
Water Resources Survey

T. 30N R. 33W Plat No. 76

Farm Checked Date 9-9-64

Photo No. 4BB-211

By Larry

Legal Land Owner Dorothy (Perkins) Edwards

Address Box 113, Troy

Operator Same

Address

Water is delivered by — 1 Private System, 2 Ditch Company, 3 State Project, 4 Federal Project, 5 Irrigation District

App. No. / Decree No.	NAME OF APPROPRIATOR TO WHOM DECREED	NAME OF STREAM	Date / Priority	Miner's Inches	In Use	NAME OF DITCH (Water Delivered By)	No.	R/F	Present Irr. Acres	Irrigable Acres
A-1161	John B. & A.F. Chase	Unnamed Stream	6-1-09	700	Yes					
A-1414	Dorothy C. P. Edwards	Chase Lake	12-30-63	80	Yes	No irr. see remarks				
GW-301	Dorothy Perkins Edwards	Well	12-30-63	900	Yes					
				gph						

NOTE: R—Denotes Regular Irrigation. F—Flood Irrigation.


Adequate Supply: Yes No Explain
Remarks

Domestic & stock use.

River Basin

Also in: Plat No. <u>65</u> Twp <u>31N</u> Rge <u>34W</u>	Plat No. Twp Rge	Plat No. Twp Rge
Plat No. Twp Rge	Plat No. Twp Rge	Plat No. Twp Rge

Information From:
Mrs. C. P. Edwards



Land Ownership

County LincolnSTATE OF MONTANA
STATE ENGINEERS' OFFICE
Water Resources SurveyT 30N R 33W Plat. No. 76Farm Checked: Date 9-22-64Photo No. 8BB-213By LarryLegal Land Owner Melba GilbertAddress TroyOperator Bill Norman (Renting)Address TroyWater is delivered by: 1 Private System 2 Ditch Company 3 State Project 4 Federal Project 5 Irrigation District

App. No. Decree No.	NAME OF APPROPRIATOR TO WHOM DECREED	NAME OF STREAM	Date App. Date Priority	Miner's Inches	In Use	NAME OF DITCH (Water Delivered By)	No.	R/F	Present Irr. Acres	Irrigable Acres
A-278	W. Calguhoun	Felix Creek	10-23-11	120	No					
A-279	Wallace Calguhoun	Felix Creek	4-7-16	20	No					
A-1234	George T. Noble	Mineral Spring	11-19-34	All	Yes	No irr. see remarks				

NOTE: R—Denotes Regular Irrigation. F—Flood Irrigation.

Adequate Supply: Yes..... No..... Explain.....

Remarks


Domestic Use.

River Basin

Also in Plat No. <u> </u> Twp. <u> </u> Rge. <u> </u>	Plat No. <u> </u> Twp. <u> </u> Rge. <u> </u>	Plat No. <u> </u> Twp. <u> </u> Rge. <u> </u>
Plat No. <u> </u> Twp. <u> </u> Rge. <u> </u>	Plat No. <u> </u> Twp. <u> </u> Rge. <u> </u>	Plat No. <u> </u> Twp. <u> </u> Rge. <u> </u>

Information From:

Mrs. Norman



Land Ownership

STATE OF MONTANA
 STATE ENGINEERS OFFICE
 Water Resources Survey

T.30N R.33W Plat No. 76
 Photo No. 4BB-213

Address Nevada
 Address _____

App. No. Decree No.	NAME OF APPROPRIATOR TO WHOM DECREED	NAME OF STREAM	Date App. Date Priority	Miner's Inches	In Use Y/N	NAME OF DITCH (Water Delivered By)	No.	R/F	Present Irr. Acres	Irrigable Acres
A-280	Ernest S. & Dora Redeve	Felix Creek	6-1-21	80	No					

NOTE: R—Denotes Regular Irrigation. F—Flood Irrigation.

Adequate Supply: Yes..... No..... Explain.....
 Remarks.....

River Basin _____

Also in: Plat No. _____ Twp. _____ Rge. _____	Plat No. _____ Twp. _____ Rge. _____	Plat No. _____ Twp. _____ Rge. _____	Plat No. _____ Twp. _____ Rge. _____
Plat No. _____ Twp. _____ Rge. _____	Plat No. _____ Twp. _____ Rge. _____	Plat No. _____ Twp. _____ Rge. _____	Plat No. _____ Twp. _____ Rge. _____

Information From:
Mr. Wilcox-Neighbor

	6		5		4		3	
	7		8		9		10	
	13		17		16		15	
	19		20		21		22	
	30		29		28		27	
	31		32		33		34	

Land Ownership

County Lincoln

Farm Checked Date 9-29-64

By Larry & Bob

Legal Land Owner Margurite Huff

Operator _____

STATE OF MONTANA
STATE ENGINEERS' OFFICE
Water Resources Survey

T 30N R 33W Plat No. 76

Photo No. 4BB-177

Address None shown

Address _____

Water is delivered by: 1 Private System 2 Ditch Company 3 State Project 4 Federal Project 5 Irrigation District

App. No. Decree No.	NAME OF APPROPRIATOR TO WHOM DECREED	NAME OF STREAM	Date App. Date Priority	Miner's Inches	In Use or Privat.	NAME OF DITCH (Water Delivered By)	No.	R/F	Present Irr. Acres	Irrigable Acres
A-590	Marguerite Huff	Lake Creek	6-1-55	2400	No					

NOTE: R—Denotes Regular Irrigation. F—Flood Irrigation.

Adequate Supply: Yes _____ No _____ Explain _____
Remarks _____

No one living here.

River Basin _____

Also in: Plat No. _____ Twp _____ Rge _____	Plat No. _____ Twp _____ Rge _____	Plat No. _____ Twp _____ Rge _____
Plat No. _____ Twp _____ Rge _____	Plat No. _____ Twp _____ Rge _____	Plat No. _____ Twp _____ Rge _____

Information From:
Field Survey

6	5	4	3	2	1	
7	6	5	10	11	12	
13	17	16	15	14	13	
19	20	21	22	23	24	
30	29	28	27	26	25	
31	32	33	34	35	36	

Land Ownership _____

County Lincoln

Farm Checked: Date 9-28-64

By Larry & Dave

Legal Land Owner J. Howell Johnson

Operator _____

Water is delivered by: 1. Private System, 2. Ditch Company, 3. State Project, 4. Federal Project, 5. Irrigation District

STATE OF MONTANA
STATE ENGINEERS' OFFICE
Water Resources Survey

T 30N R 33W Plat No. 76

Photo No. 4BB-177

Address 14 Black Rock Road, Yardley, Pa.

Address _____

App. No. Decree No.	NAME OF APPROPRIATOR TO WHOM DECREED	NAME OF STREAM	Date App. Date Priority	Miner's Inches	In Use	NAME OF DITCH (Water Delivered By)	No.	R/F	Present Irr. Acres	Irrigable Acres
D-7	Mabel Vidal	N. Fk. Camp Creek	5-18-05	60	Part	Vidal Ditch				
		(Camp Creek)			No	Not in use				
					30					

NOTE: R—Denotes Regular Irrigation. F—Flood Irrigation.

Adequate Supply: Yes..... No..... Explain.....

Remarks

There is no one living here on either place. The ditch would take much work. J. Howell Johnson owns the home place where the irrigation was.

River Basin

Also in: Plat No. _____ Twp. _____ Rge. _____	Plat No. _____ Twp. _____ Rge. _____	Plat No. _____ Twp. _____ Rge. _____
Plat No. _____ Twp. _____ Rge. _____	Plat No. _____ Twp. _____ Rge. _____	Plat No. _____ Twp. _____ Rge. _____

Information From:
Mr. Olson-Neighbor

	6	5	4	3	2	1
	7	8	9	10	11	12
	13	14	15	16	17	18
	19	20	21	22	23	24
	25	26	27	28	29	30
	31	32	33	34	35	36

Land Ownership

County Lincoln

STATE OF MONTANA
STATE ENGINEERS OFFICE
Water Resources Survey

T. 30N R. 33W Plat No. 76

Farm Checked Date 9-29-64

Photo No 4BB-92

By Larry

Legal Land Owner Richard E. Johnson

Address None shown

Operator _____

Address _____

Water is delivered by 1 Private System 2 Ditch Company 3 State Project 4 Federal Project 5 Irrigation District

App. No. / Decree No.	NAME OF APPROPRIATOR TO WHOM DECREEED	NAME OF STREAM	Date App. / Date Priority	Miner's Inches	In Use	NAME OF DITCH (Water Delivered By)	No.	R/F	Present Irr. Acres	Irrigable Acres
A-1009	W. J. Lawrence	Stonecrest Creek	2-21-11	20,000	No					


NOTE: R—Denotes Regular Irrigation. F—Flood Irrigation.

Adequate Supply: Yes _____ No _____ Explain _____
 Remarks No one living here could not find Stonecrest Creek.

River Basin _____

Also in: Plat No. _____ Twp. _____ Rge. _____	Plat No. _____ Twp. _____ Rge. _____	Plat No. _____ Twp. _____ Rge. _____
Plat No. _____ Twp. _____ Rge. _____	Plat No. _____ Twp. _____ Rge. _____	Plat No. _____ Twp. _____ Rge. _____

Information From:
Field Survey



Land Ownership _____

County: Lincoln

T. 30N R. 33W Plat No. 76

Farm Checked: Date None shown

STATE OF MONTANA
STATE ENGINEERS' OFFICE
Water Resources Survey

Photo No. 4BB-177-176

By: Larry

Legal Land Owner: I. C. Kensler

Address: Rt. 2, Troy

Operator: Joe A. Olson

Address:

Water is delivered by: 1. Private System; 2. Ditch Company; 3. State Project; 4. Federal Project; 5. Irrigation District

App. No. / Decree No.	NAME OF APPROPRIATOR TO WHOM DECREED	NAME OF STREAM	Date App. / Date Priority	Miner's Inches	In Use	NAME OF DITCH (Water Delivered By)	No.	R/F	Present Irr. Acres	Irrigable Acres
D-6	Leslie Kensler	Stage Barn or Camp Cr.	6-15-05	120	Yes					
A-108	Joe A. Olson	Camp Creek	9--1956	200	Yes	Kensler (Olson) Ditch	1	R	44	
Use	Joe A. Olson	Spring	1940	All	Yes	No irr. see remarks				

NOTE: R—Denotes Regular Irrigation. F—Flood Irrigation.

Adequate Supply: Yes..... No..... Explain.....
Remarks: Domestic use.

Mr. Olson said that he and the Forest Service did not agree on his boundry line (W line of the NE ~~NE~~ Sec. 32).

River Basin

Also in	Plat No.	Twp.	Rge.	Plat No.	Twp.	Rge.	Plat No.	Twp.	Rge.
	Plat No.	Twp.	Rge.	Plat No.	Twp.	Rge.	Plat No.	Twp.	Rge.

Information From:
Mr. Olson

	6	5	4	3	2	1
	7	8	9	10	11	12
	13	14	15	16	17	18
	19	20	21	22	23	24
	29	28	27	26	25	
	31	32	33	34	35	36

Land Ownership _____

County Lincoln

STATE OF MONTANA
STATE ENGINEERS OFFICE
Water Resources Survey

T 30N R 33W Plat No. 76

Farm Checked: Date 9-29-64

Photo No. 488-92

By Larry & Bob



Legal Land Owner Dena Kincaid

Address Rt. 3, Troy

Operator Same

Address _____

Water is delivered by: 1. Private System; 2. Ditch Company; 3. State Project; 4. Federal Project; 5. Irrigation District

APP. No. Decree No.	NAME OF APPROPRIATOR TO WHOM DECREED	NAME OF STREAM	Date App. Date Priority	Miner's Inches	In Use	NAME OF DITCH (Water Delivered By)	No.	R/F	Present Irr. Acres	Irrigable Acres
A-548	George J. Monio	Keeler Creek	5-1-11	240	Yes	Monio (Kincaid) Ditch	1	R	2	

NOTE: R—Denotes Regular Irrigation. F—Flood Irrigation.

Adequate Supply: Yes _____ No _____ Explain _____

Remarks _____

Domestic stock & garden _____

_____ River Basin _____

Also in: Plat No. _____ Twp. _____ Rge. _____	Plat No. _____ Twp. _____ Rge. _____	Plat No. _____ Twp. _____ Rge. _____
Plat No. _____ Twp. _____ Rge. _____	Plat No. _____ Twp. _____ Rge. _____	Plat No. _____ Twp. _____ Rge. _____

Information From:
Mr. John Norquay-Farming

6	5	4	3	2	1
7	8	9	10	11	12
13	14	15	16	17	18
19	20	21	22	23	24
25	26	27	28	29	30
31	32	33	34	35	36

Land Ownership _____

F-1-A-5M-

County Lincoln

Farm Checked: Date None shown

By Larry

Legal Land Owner Chas. A. & Vivian McCone

Operator.....

Water is delivered by:— 1. Private System; 2. Ditch Company; 3. State Project; 4. Federal Project; 5. Irrigation District

STATE OF MONTANA
STATE ENGINEERS OFFICE
Water Resources Survey



T. 30N R. 33W Plat No. 76

Photo No. 4BB-213

Address Troy

Address.....

App. No. Decree No.	NAME OF APPROPRIATOR TO WHOM DECREE	NAME OF STREAM	Date App. Date Priority	Miner's Inches	In Use	NAME OF DITCH (Water Delivered By)	No.	R/F	Present Irr. Acres	Irrigable Acres
A-1359	Fred L. Osborne	Spring	5-9-42	100	No					

NOTE: R—Denotes Regular Irrigation. F—Flood Irrigation.

Adequate Supply: Yes..... No..... Explain.....

Remarks.....

No one living here. Mr. Lyle a neighbor showed me where the spring was.

.....

.....

.....

.....

.....

.....

.....

.....

.....

.....

.....

.....

.....

.....

.....

.....

.....

.....

.....

.....

Also in: Plat No. Twp. Rge.	Plat No. Twp. Rge.	Plat No. Twp. Rge.
Plat No. Twp. Rge.	Plat No. Twp. Rge.	Plat No. Twp. Rge.

Information From:

Mr. Lyle

River Basin.....

6	5	4	3	2	1
7	8	9	10	11	12
13	14	15	16	17	18
19	20	21	22	23	24
25	26	27	28	29	30
31	32	33	34	35	36

Land Ownership. 1 ABB 17 Acres

County Lincoln

T 30N R 33W Plat No. 76

Farm Checked: Date 9-24-64

STATE OF MONTANA
STATE ENGINEERS OFFICE

Photo No. 4BB-92-94-177-211-213

Water Resources Survey

By Larry

Legal Land Owner J. Neils

Address Libby

Operator Same

Address

Water is delivered by:— 1. Private System; 2. Ditch Company; 3. State Project; 4. Federal Project; 5. Irrigation District

App. No. Decree No.	NAME OF APPROPRIATOR TO WHOM DECREED	NAME OF STREAM	Date App. Date Priority	Miner's Inches	Is Use	NAME OF DITCH (Water Delivered By)	No.	R/F	Present Irr. Acres	Irrigable Acres
A-277	N. P. Baker	Felix Creek	5-15-93	500	Yes	See remarks				
A-999	Edward Tiesing	Station Creek	6-30-25	100	No					
A-1081	V. A. Sather	Twin Creek	6-23-11	200	Yes					
D-7	Mabel Vidal	No. Ek. Camp Creek	5-18-05	60	(Part yes)	See remarks				
D-9	Kootenai Valley State Bank	Camp Creek (Stage Barn)	6-30-25	50	Yes	See remarks				

NOTE: R—Denotes Regular Irrigation. F—Flood Irrigation.

Adequate Supply: Yes..... No..... Explain.....

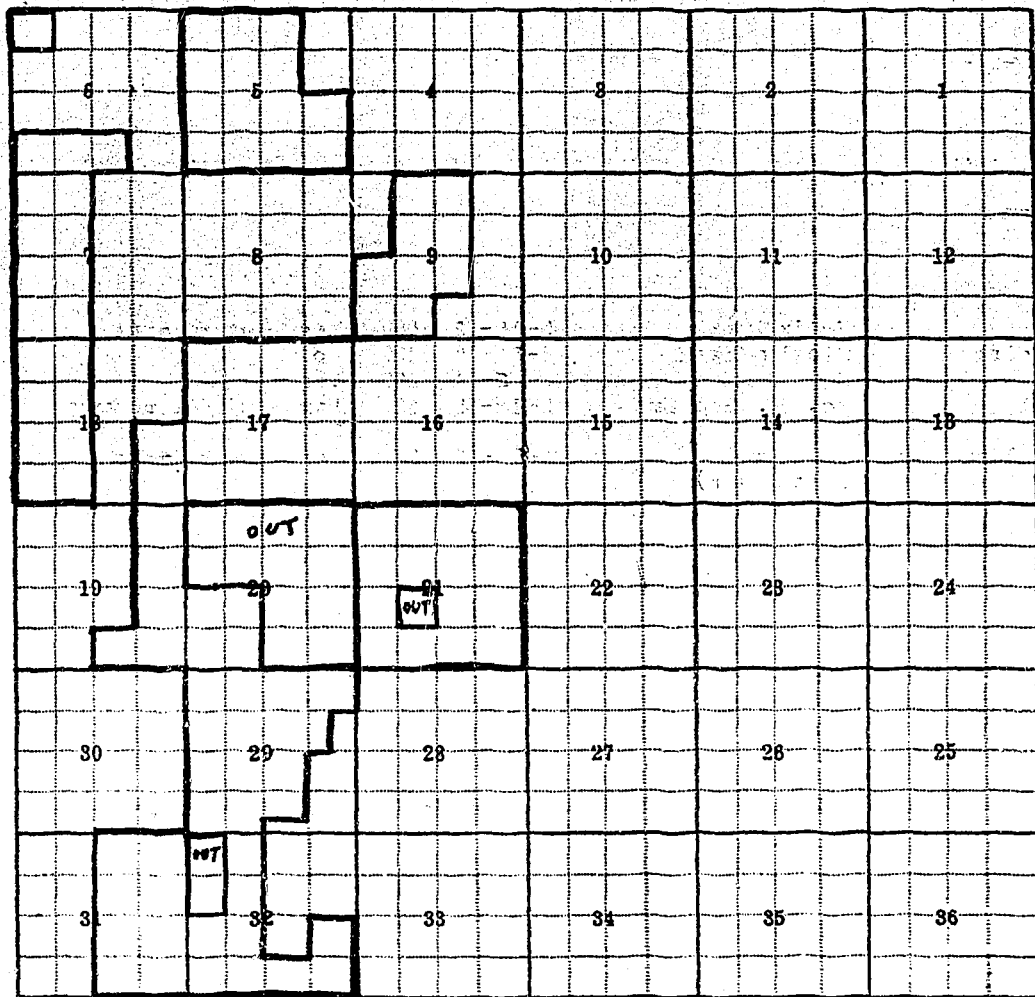
Remarks
All water that runs into Lake Creek is used at the Hydro Electric Plant on Lake Creek.

.....
.....
.....
.....
.....
.....
.....
.....

River Basin.....

Also in: Plat No..... Twp..... Rge.....	Plat No..... Twp..... Rge.....	Plat No..... Twp..... Rge.....	Plat No..... Twp..... Rge.....
Plat No..... Twp..... Rge.....	Plat No..... Twp..... Rge.....	Plat No..... Twp..... Rge.....	Plat No..... Twp..... Rge.....

Information From:
Al Kienas



Land Ownership _____

County Lincoln

Farm Checked: Date 9-23-64

By Larry

Legal Land Owner Lyle & Dorothy Reagle

STATE OF MONTANA
STATE ENGINEERS OFFICE
Water Resources Survey

T. 30N R. 33W Plat No. 76

Photo No. BB-175

Address Troy

ator Same

Address

is delivered by: 1. Private System; 2. Ditch Company; 3. State Project; 4. Federal Project; 5. Irrigation District

No. No.	NAME OF APPROPRIATOR TO WHOM DECREED	NAME OF STREAM	Date App. Date Priority	Miner's Inches	In Use	NAME OF DITCH (Water Delivered By)	No.	R/F	Present Irr. Acres	Irrigable Acres
A-828	Edward E. Colberg	Porcupine Creek	8-2-12	120	Yes					
A-830	William R. Rice	Porcupine Creek	9-4-36	200	Yes	Reagle Ditch	1	R	2	

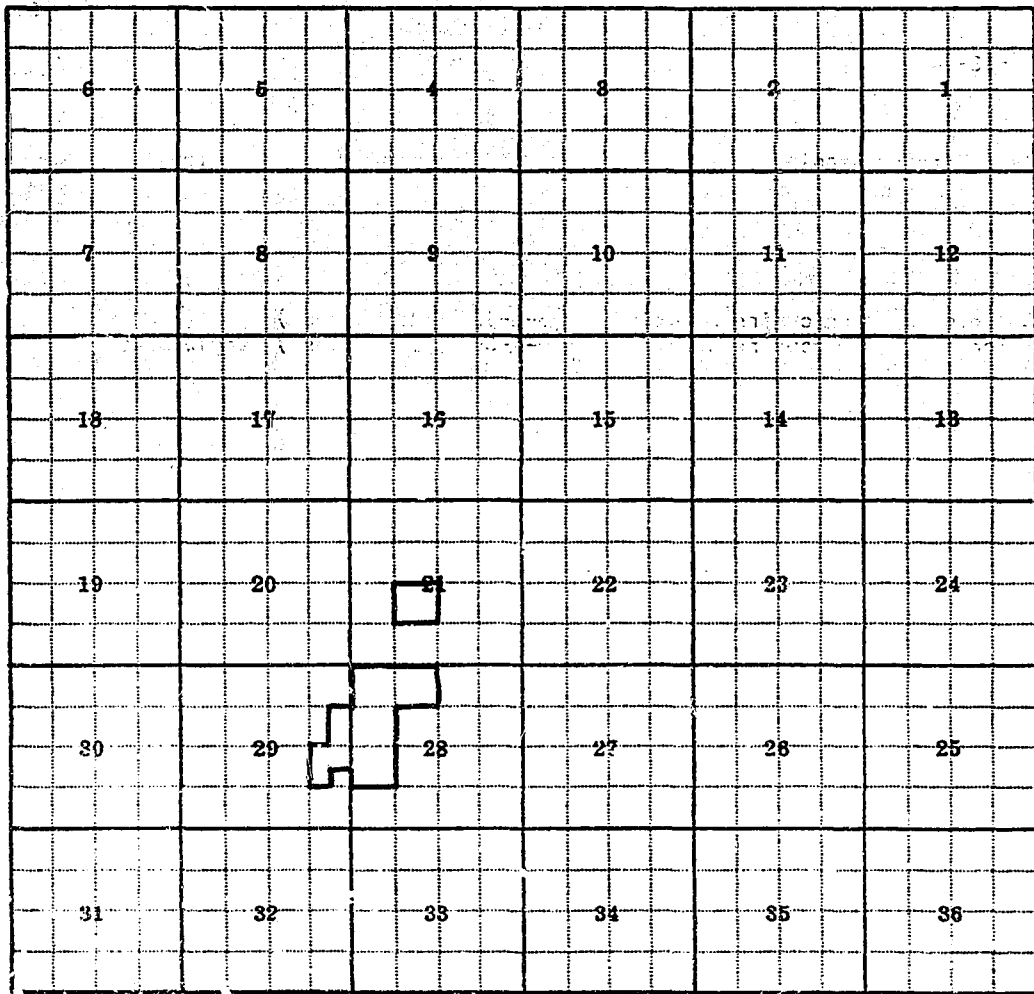
NOTE: R—Denotes Regular Irrigation. F—Flood Irrigation.

Adequate Supply: Yes..... No..... Explain.....
Remarks.....
Domestic & garden.....

River Basin

Also in: Plat No. Twp. Rge.	Plat No. Twp. Rge.	Plat No. Twp. Rge.
Plat No. Twp. Rge.	Plat No. Twp. Rge.	Plat No. Twp. Rge.

Information From:
Mr. Reagle



Land Ownership _____

F-1-A-5M-

County Lincoln

Farm Checked: Date None shown

By Larry

Legal Land Owner Connie Sieger

Address _____

Operator Howard Johnson

Address Troy

Water is delivered by: 1. Private System;

2. Ditch Company;

3. State Project;

4. Federal Project;

5. Irrigation District

T 30N R 33W

Plat No. 76

Photo No. 48B-92

STATE OF MONTANA
STATE ENGINEERS OFFICE
Water Resources Survey



APP. No. Decree No.	NAME OF APPROPRIATOR TO WHOM DECREED	NAME OF STREAM	Date App. Date Priority	Miner's Inches	In Use	NAME OF DITCH (Water Delivered By)	No.	R/F	Present Irr. Acres	Irrigable Acres
A-834	M. Powell	Powell Creek (Copper Creek)	10-10-04	4000	No					

NOTE: R—Denotes Regular Irrigation. F—Flood Irrigation.

Adequate Supply: Yes No Explain _____
Remarks _____

River Basin _____

Also in: Plat No _____ Twp _____ Rge _____	Plat No _____ Twp _____ Rge _____	Plat No _____ Twp _____ Rge _____	Plat No _____ Twp _____ Rge _____
Plat No _____ Twp _____ Rge _____	Plat No _____ Twp _____ Rge _____	Plat No _____ Twp _____ Rge _____	Plat No _____ Twp _____ Rge _____

Information From: _____
Mrs. Johnson _____

6	5	4	3	2	1
7	8	9	10	11	12
13	14	15	16	17	18
19	20	21	22	23	24
29	28	27	26	25	24
31	32	33	34	35	36

Land Ownership _____

County Lincoln

Farm Checked: Date 9-23-64

By Larry

Legal Land Owner Beulah Taylor

Address

Operator Address

STATE OF MONTANA
 STATE ENGINEERS OFFICE
 Water Resources Survey

T.30N R.33W Plat No. 76

Photo No. 4BB-92



Water is delivered by:— 1. Private System; 2. Ditch Company; 3. State Project; 4. Federal Project; 5. Irrigation District

App. No. Decree No.	NAME OF APPROPRIATOR TO WHOM DECREED	NAME OF STREAM	Date App. Date Priority	Miner's Inches	In Use	NAME OF DITCH (Water Delivered By)	No.	R/F	Present Irr. Acres	Irrigable Acres
A-832	Robert A. Taylor	Porcupine Creek	10-16-07	160	No					

NOTE: R—Denotes Regular Irrigation. F—Flood Irrigation.

Adequate Supply: Yes No Explain

Remarks No one living here.

.....

.....

.....

.....

.....

.....

.....

.....

.....

.....

Also in: Plat No. Twp. Rge. || Plat No. Twp. Rge. || Plat No. Twp. Rge.
 Plat No. Twp. Rge. || Plat No. Twp. Rge. || Plat No. Twp. Rge.

Information From: Mr. Reagle



6	5	4	3	2	1
7	8	9	10	11	12
13	17	16	15	14	13
19	20	21	22	23	24
30	29	28	27	26	25
31	32	33	34	35	36

Land Ownership _____

County Lincoln

Farm Checked: Date None shown

By Larry

Legal Land Owner Myles G. Wilcox

Address Troy

Operator Same

Address

STATE OF MONTANA
STATE ENGINEERS OFFICE
Water Resources Survey

T.30N R.33W Plat No. 76

Photo No. 4BB-213

Water is delivered by:— 1. Private System; 2. Ditch Company; 3. State Project; 4. Federal Project; 5. Irrigation District

App. No. Decree No.	NAME OF APPROPRIATOR TO WHOM DECREED	NAME OF STREAM	Date App. Date Priority	Miner's Inches	In Use	NAME OF DITCH (Water Delivered By)	No.	R/F	Present Irr. Acres	Irrigable Acres
A-1405	Myles G. Wilcox	Spring	12-13-63	All	Yes	Wilcox Pipe	1	R	2	

NOTE: R—Denotes Regular Irrigation. F—Flood Irrigation.


Adequate Supply: Yes..... No..... Explain.....

Remarks
Domestic & garden. Mr. Wilcox uses a hose to run the water down the garden.

River Basin

Also in: Plat No. Twp. Rge.	Plat No. Twp. Rge.	Plat No. Twp. Rge.	Plat No. Twp. Rge.
Plat No. Twp. Rge.	Plat No. Twp. Rge.	Plat No. Twp. Rge.	Plat No. Twp. Rge.

Information From:
Mr. Wilcox



Land Ownership _____

County Lincoln

STATE OF MONTANA
STATE ENGINEERS OFFICE
Water Resources Survey

T 30N R31W Plat No. 78

Farm Checked: Date 9- -64

Photo No. 8BB-77

By Dave & John

Legal Land Owner Nick Bassaraba

Address Libby

Operator

Address

Water is delivered by:— 1. Private System; 2. Ditch Company; 3. State Project; 4. Federal Project; 5. Irrigation District

App. No. Decree No.	NAME OF APPROPRIATOR TO WHOM DECREED	NAME OF STREAM	Date App. Date Priority	Miner's Inches	In Use	NAME OF DITCH (Water Delivered By)	No.	R/F	Present Irr. Acres	Irrigabl Acres
A-838	Nick Bassaraba	Prospect Creek	8-23-50	4000	No					
Use	" "	Spring			Yes	No irrigation				

NOTE: R—Denotes Regular Irrigation. F—Flood Irrigation.

Adequate Supply: Yes..... No..... Explain.....
Remarks.....

Spring is for domestic.

River Basin

Also in: Plat No. Twp. Rge.	Plat No. Twp. Rge.	Plat No. Twp. Rge.
Plat No. Twp. Rge.	Plat No. Twp. Rge.	Plat No. Twp. Rge.

Information From:
Nick Bassaraba

5	6	7	8	9	10	11
12	13	14	15	16	17	18
19	20	21	22	23	24	25
26	27	28	29	30	31	32
33	34	35	36	37	38	39

Land Ownership _____

County Lincoln

Farm Checked: Date 9- -64

By Dave & John

Legal Land Owner Elmer Lee Billadeau

Address Libby

Operator

Address

Water is delivered by:— 1. Private System; 2. Ditch Company; 3. State Project; 4. Federal Project; 5. Irrigation District

STATE OF MONTANA
STATE ENGINEERS OFFICE
Water Resources Survey

T. 30N R.31W Plat No. 78

Photo No. 4BB-224

App. No. Decree No.	NAME OF APPROPRIATOR TO WHOM DECREED	NAME OF STREAM	Date App. Date Priority	Miner's Inches	In Use	NAME OF DITCH (Water Delivered By)	No.	R/F	Present Irr. Acres	Irrigable Acres
A-1258	Elmer Lee Billadeau	Spring	8-5-52	50	Yes	No irrigation				
A-758	James Mahoney	Parmentor Creek	6-16-19	200	No	(Mahoney Ditch)				

NOTE: R—Denotes Regular Irrigation. F—Flood Irrigation.

Adequate Supply: Yes..... No..... Explain.....

Remarks
A-1258-Domestic & stock.
(Mahoney Ditch has not been used for 40 years)

River Basin

Also in: Plat No. Twp. Rge.	Plat No. Twp. Rge.	Plat No. Twp. Rge.	Plat No. Twp. Rge.
Plat No. Twp. Rge.	Plat No. Twp. Rge.	Plat No. Twp. Rge.	Plat No. Twp. Rge.

Information From:
Mrs. Billadeau