F-1-A—5M—

County Lincoln

Farm Checked: Date None shown

By Larry

STATE OF MONTANA
STATE ENGINEERS OFFICE
Water Resources Survey

T 31N R 33W Plat No. 66

Photo No. 8BB-61

Legal Land Owner William J. Buyske Address Box 515, Troy

Operator Same Address

Water is delivered by:— 1. Private System; 2. Ditch Company; 3. State Project; 4. Federal Project; 5. Irrigation District

App. No. Decree No.	NAME OF APPROPRIATOR TO WHOM DECREED	NAME OF STREAM	Date App. Date Priority	Miner's Inches	In Use	NAME OF DITCH (Water Delivered By)	No.	R/F	Present Irr. Acres	Irrigable Acres
A-1433A	William J. Buyske	Milnor Lake	12-31-63	---	No					33

NOTE: R—Denotes Regular Irrigation. F—Flood Irrigation.

Adequate Supply: Yes ..... No ..... Explain .....

Remarks

Mr. Buyske plans to start irrigating next year by pump & sprinkler.

River Basin

Also in: Plat No. Twp. Rge.	Plat No. Twp. Rge.	Plat No. Twp. Rge.
Plat No. Twp. Rge.	Plat No. Twp. Rge.	Plat No. Twp. Rge.

Information From:

Mr. Buyske

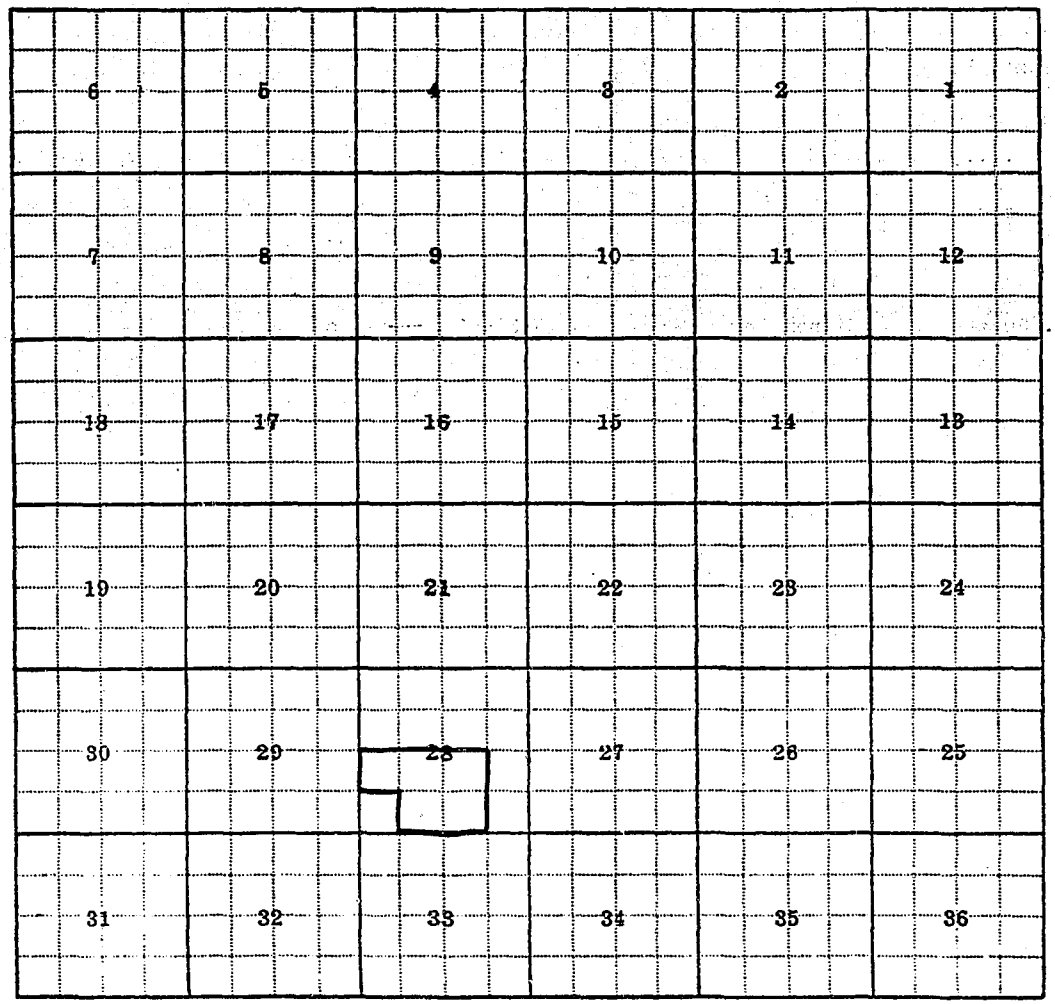

Land Ownership _____

_____

_____

F-1-A—5M—

County Lincoln

Farm Checked: Date 9-14-64

By Larry

STATE OF MONTANA
STATE ENGINEERS OFFICE
Water Resources Survey

T 31N R 33W Plat No 66

Photo No 4BB-8, 8BB-60

Legal Land Owner Elfreda E. Day Address Troy

Operator M. Statton (Renting) Address

Water is delivered by:— 1. Private System; 2. Ditch Company; 3. State Project; 4. Federal Project; 5. Irrigation District

App. No. Decree No.	NAME OF APPROPRIATOR TO WHOM DECREED	NAME OF STREAM	Date App. Date Priority	Miner's Inches	In Use	NAME OF DITCH (Water Delivered By)	No.	R/F	Present Irr. Acres	Irrigable Acres
A-1210	Jemuel T. Lewis	Crystal Springs	7-17-94	100	Yes)					
A-1341	C. F. McDowell	Spring	11-1-41	40	Yes)	See remarks				
GW-177	Elfredo Day	Spring	1911	---	Yes)					

NOTE: R—Denotes Regular Irrigation. F—Flood Irrigation.

Adequate Supply: Yes..... No..... Explain.....

Remarks.....

Domestic use.

River Basin

Also in: Plat No. Twp. Rge.	Plat No. Twp. Rge.	Plat No. Twp. Rge.
Plat No. Twp. Rge.	Plat No. Twp. Rge.	Plat No. Twp. Rge.

Information From:
Mrs. Statton

6	5	4	3	2	1
7	8	9	10	11	12
18	17	16	15	14	13
19	20	21	22	23	24
30	29	28	27	26	25
31	32	33	34	35	36

Land Ownership_____

F-1-A—5M—

County Lincoln

Farm Checked: Date 9-16-64

By Larry, Dave, Bob & Pete

STATE OF MONTANA
STATE ENGINEERS OFFICE
Water Resources Survey

T 31N R 33W Plat No. 66

Photo No. 3BB-279

Legal Land Owner Jesse Mae Drew Address Tillacum Ranch, Troy

Operator Floy Ninneman (Buying) Address

Water is delivered by:— 1. Private System; 2. Ditch Company; 3. State Project; 4. Federal Project; 5. Irrigation District

App. No. Decree No.	NAME OF APPROPRIATOR TO WHOM DECREED	NAME OF STREAM	Date App. Date Priority	Miner's Inches	In Use	NAME OF DITCH (Water Delivered By)	No.	R/F	Present Irr. Acres	Irrigable Acres
A-1383	R. L. Slee	Spring	7-24-11	120	Yes	No irrigation				
		NO IRRIGATION								

NOTE: R—Denotes Regular Irrigation. F—Flood Irrigation.

Adequate Supply: Yes ..... No ..... Explain .....

Remarks

Domestic use.

River Basin

Also in: Plat No. 55 Twp. 32N Rge. 34W	Plat No. ..... Twp. ..... Rge.	Plat No. ..... Twp. ..... Rge. .....
Plat No. ..... Twp. ..... Rge.	Plat No. ..... Twp. ..... Rge.	Plat No. ..... Twp. ..... Rge. .....

Information From:
Mr. Ninneman

6	5	4	3	2	1
7	8	9	10	11	12
18	17	16	15	14	13
19	20	21	22	23	24
30	29	28	27	26	25
31	32	33	34	35	36

Land Ownership.....

F-1-A—5M—

County Lincoln

Farm Checked: Date 9-15-64

By Larry

STATE OF MONTANA
STATE ENGINEERS OFFICE
Water Resources Survey

T 31N R 33W Plat No. 66

Photo No. 4BB-8

Legal Land Owner Charles Johnson Address Troy

Operator Same Address

Water is delivered by:— 1. Private System; 2. Ditch Company; 3. State Project; 4. Federal Project; 5. Irrigation District

App. No. Decree No.	NAME OF APPROPRIATOR TO WHOM DECREED	NAME OF STREAM	Date App. Date Priority	Miner's Inches	In Use	NAME OF DITCH (Water Delivered By)	No.	R/F	Present Irr. Acres	Irrigable Acres
A-736	Robert Gregg	O'Brien Creek	4-22-24	2000	No					
A-739	G. W. Waters	O'Brien Creek	4-28-10	2000	Part	No irr. see remarks				

NOTE: R—Denotes Regular Irrigation. F—Flood Irrigation.

Adequate Supply: Yes..... No..... Explain.....

Remarks

There is a trace of an old ditch but it is not in use. 500 M. I. goes to his neighbor.
Stock & domestic use. Domestic use is out of Town of Troy water pipe.

River Basin

Also in: Plat No. Twp. Rge.	Plat No. Twp. Rge.	Plat No. Twp. Rge.
Plat No. Twp. Rge.	Plat No. Twp. Rge.	Plat No. Twp. Rge.

Information From:
Mr. Johnson

6	5	4	3	2	1
7	8	9	10	11	12
18	17	16	15	14	13
19	20	21	22	23	24
30	29	28	27	26	25
31	32	33	34	35	36

Land Ownership _____

_____

_____

F-1-A-SM-

County Lincoln

Farm Checked: Date 9-18-64

By Larry

STATE OF MONTANA
STATE ENGINEERS OFFICE
Water Resources Survey

T. 31N R. 33W Plat No. 66

Photo No. 4BB-8

Legal Land Owner Porter L. Judge, Jr. Address Troy

Operator Same Address

Water is delivered by:— 1. Private System; 2. Ditch Company; 3. State Project; 4. Federal Project; 5. Irrigation District

App. No. Decree No.	NAME OF APPROPRIATOR TO WHOM DECREED	NAME OF STREAM	Date App. Date Priority	Miner's Inches	In Use	NAME OF DITCH (Water Delivered By)	No.	R/F	Present Irr. Acres	Irrigable Acres
A-739	G. W. Waters	O'Brien Creek	4-28-10	2000	Part	No irr. see remarks				

NOTE: R—Denotes Regular Irrigation. F—Flood Irrigation.

Adequate Supply: Yes ..... No ..... Explain .....

Remarks

500 M. I. goes to this place.
Stock water use.

River Basin

Also in: Plat No.	Twp.	Rge.	Plat No.	Twp.	Rge.	Plat No.	Twp.	Rge.
Plat No.	Twp.	Rge.	Plat No.	Twp.	Rge.	Plat No.	Twp.	Rge.

Information From:
Mr. Johnson

6	5	4	3	2	1
7	8	9	10	11	12
18	17	16	15	14	13
19	20	21	22	23	24
30	29	28	27	26	25
31	32	33	34	35	36

Land Ownership / A

F-1-A—5M—

County Lincoln

Farm Checked: Date 9-14-64

By Larry

STATE OF MONTANA
STATE ENGINEERS OFFICE
Water Resources Survey

T 31N R 33W Plat No. 66

Photo No. 8BB-61

Legal Land Owner Robert W. Keenam Address Troy

Operator Joseph Kenmir (Renting) Address

Water is delivered by:— 1. Private System; 2. Ditch Company; 3. State Project; 4. Federal Project; 5. Irrigation District

App. No. Decree No.	NAME OF APPROPRIATOR TO WHOM DECREED	NAME OF STREAM	Date App. Date Priority	Miner's Inches	In Use	NAME OF DITCH (Water Delivered By)	No.	R/F	Present Irr. Acres	Irrigable Acres
A-266	H. M. Roe & V. A. Sather	Falls Creek	7-23-29	4000	Yes	No irr. (See remarks)				

NOTE: R—Denotes Regular Irrigation. F—Flood Irrigation.

Adequate Supply: Yes..... No..... Explain.....

Remarks.....

Domestic use.

River Basin.....

Also in: Plat No.	Twp.	Rge.	Plat No.	Twp.	Rge.	Plat No.	Twp.	Rge.
Plat No.	Twp.	Rge.	Plat No.	Twp.	Rge.	Plat No.	Twp.	Rge.

Information From:

Mrs. Kenmir

6	5	4	3	2	1
7	8	9	10	11	12
18	17	16	15	14	13
19	20	21	22	23	24
30	29	28	27	26	25
31	32	33	34	35	36

Land Ownership

F-1-A—5M—

County Lincoln

Farm Checked: Date 9-14-64

By Larry

STATE OF MONTANA
STATE ENGINEERS OFFICE
Water Resources Survey

T 31N R 33W Plat No. 66

Photo No. 8BB-60

Legal Land Owner John Joseph & Florence Kennedy Address Troy

Operator Same Address

Water is delivered by:— 1. Private System; 2. Ditch Company; 3. State Project; 4. Federal Project; 5. Irrigation District

App. No. Decree No.	NAME OF APPROPRIATOR TO WHOM DECREED	NAME OF STREAM	Date App. Date Priority	Miner's Inches	In Use	NAME OF DITCH (Water Delivered By)	No.	R/F	Present Irr. Acres	Irrigable Acres
A-1372	Mrs. Dolly Renemo	Spring	7- -1942	400	Yes	Domestic use (No irr.)				
A-256	J. J. Cummings	Falls Creek	7-2-10	200	Yes	Kennedy Ditch	1	R	18	

NOTE: R—Denotes Regular Irrigation. F—Flood Irrigation.

Adequate Supply: Yes ..... No ..... Explain .....

Remarks

Mr. Kennedy said that he puts boards in for a dam where the creek comes on his land. The dam was not in use at this time but his ditches were there.

..... River Basin .....

Also in: Plat No. ..... Twp. ..... Rge.	Plat No. ..... Twp. ..... Rge.	Plat No. ..... Twp. ..... Rge. .....
Plat No. ..... Twp. ..... Rge.	Plat No. ..... Twp. ..... Rge.	Plat No. ..... Twp. ..... Rge. .....

Information From:

Mr. Kennedy

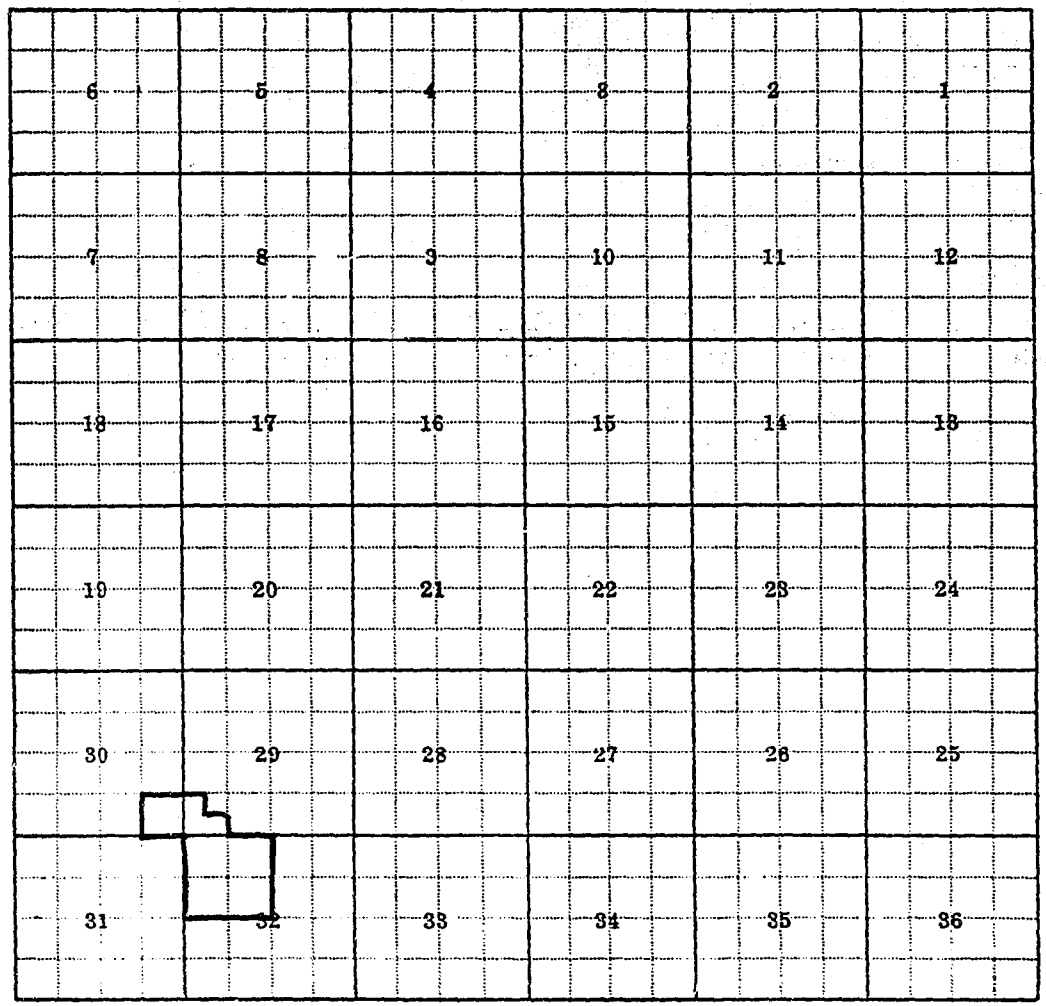

Land Ownership

F-1-A—5M—

County Lincoln

Farm Checked: Date 9-21-64

By Larry

STATE OF MONTANA
STATE ENGINEERS OFFICE
Water Resources Survey

T 31N R 33W Plat No. 66

Photo No. 4BB-10

Legal Land Owner Opal Helen Mullen Address Box 325, Troy

Operator Same Address

Water is delivered by:— 1. Private System; 2. Ditch Company; 3. State Project; 4. Federal Project; 5. Irrigation District

App. No. Decree No.	NAME OF APPROPRIATOR TO WHOM DECREED	NAME OF STREAM	Date App. Date Priority	Miner's Inches	In Use	NAME OF DITCH (Water Delivered By)	No.	R/F	Present Irr. Acres	Irrigable Acres
A-1197	L. E. Throap	Unnamed Creek	6-12-23	40	Yes)					
A-1394	L. E. Throap	Spring	1-20-33	100	Yes)	No irr. (See remarks)				
GW-268	Lawrence Mullen	Spring	1920	50 gpm	Yes					

NOTE: R—Denotes Regular Irrigation. F—Flood Irrigation.

Adequate Supply: Yes..... No..... Explain.....

Remarks

A-1197 & A-1394 for fish ponds.

GW-268 domestic use.

River Basin

Also in: Plat No. Twp. Rge.	Plat No. Twp. Rge.	Plat No. Twp. Rge.
Plat No. Twp. Rge.	Plat No. Twp. Rge.	Plat No. Twp. Rge.

Information From:
Mr. Mullen

6	5	4	3	2	1
7	8	9	10	11	12
18	17	16	15	14	13
19	20	21	22	23	24
30	29	28	27	26	25
31	32	33	34	35	36

Land Ownership

F-1-A—5M—

County Lincoln

Farm Checked: Date 9-24-64

By Larry

STATE OF MONTANA
STATE ENGINEERS OFFICE
Water Resources Survey

T 31N R 33W Plat No. 66

Photo No. 3BB-279, 4BB-8 - 10, 8BB-60 - 61 - 62

Legal Land Owner J. Neils Address Libby

Operator Same Address

Water is delivered by:— 1. Private System; 2. Ditch Company; 3. State Project; 4. Federal Project; 5. Irrigation District

App. No. Decree No.	NAME OF APPROPRIATOR TO WHOM DECREED	NAME OF STREAM	Date App. Date Priority	Miner's Inches	In Use	NAME OF DITCH (Water Delivered By)	No.	R/F	Present Irr. Acres	Irrigable Acres
A-735	Chas. H. Clay &									
	Lawson A. Hosea	O'Brien Creek	10-15-23	400	No					
A-737	John H. Hill &									
	John Suydam	O'Brien Creek	9-21-10	400	No					
A-1227	R. V. Carter	Mahoney Spring	6-5-34	160	No					
A-1228	R. V. Carter	Mahoney Spring	8-27-36	800	No					
A-1406	Philip G. Wood	Spring	5-4-37	40	No					
A-592	Montana Light & Power	Lake Creek	12-12-11	19,200	Yes	Dam Pipe & Power house for making power.				

NOTE: R—Denotes Regular Irrigation. F—Flood Irrigation.

Adequate Supply: Yes. ..... No. ..... Explain .....

Remarks

A-1406 could not find.

..... River Basin .....

Also in: Plat No. ..... Twp. ..... Rge.	Plat No. ..... Twp. ..... Rge.	Plat No. ..... Twp. ..... Rge. .....
See other platt Plat No. ..... Twp. ..... Rge.	Plat No. ..... Twp. ..... Rge.	Plat No. ..... Twp. ..... Rge. .....

Information From:

Al Kienas - Land Mgr.

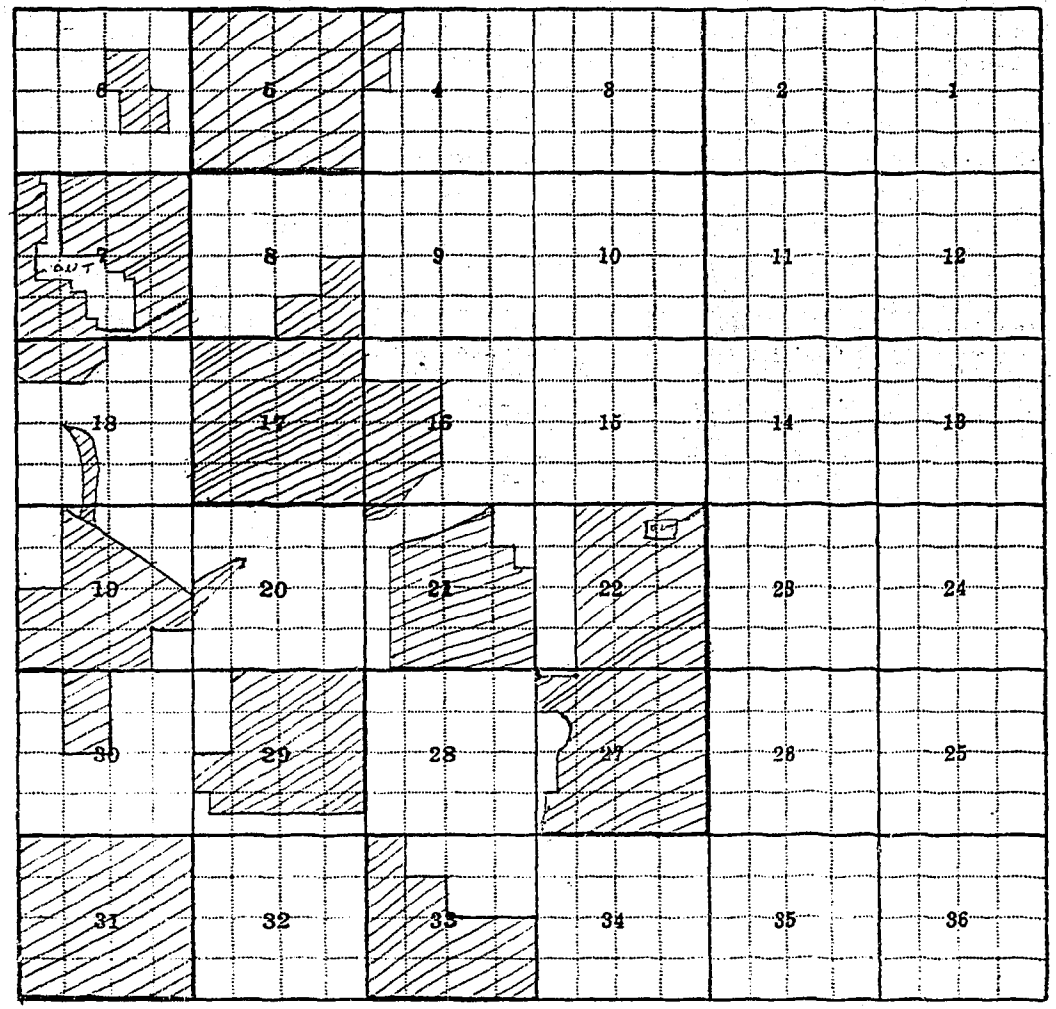

Land Ownership

F-1-A—5M—

County Lincoln

Farm Checked: Date 9-16-64

By Larry, Dave, Bob & Pete

STATE OF MONTANA
STATE ENGINEERS OFFICE
Water Resources Survey

T 31N R 33W Plat No. 66

Photo No. 3BB-279

Legal Land Owner Floy Ninneman Address Tillacum Ranch, Troy

Operator Same Address

Water is delivered by:— 1. Private System; 2. Ditch Company; 3. State Project; 4. Federal Project; 5. Irrigation District

App. No. Decree No.	NAME OF APPROPRIATOR TO WHOM DECREED	NAME OF STREAM	Date App. Date Priority	Miner's Inches	In Use	NAME OF DITCH (Water Delivered By)	No.	R/F	Present Irr. Acres	Irrigable Acres
A-1352	Floy Ninneman	Spring	6-26-63	0.8	No					
A-1367	Nels Pederson	Spring	1-1-15	40	No					

NOTE: R—Denotes Regular Irrigation. F—Flood Irrigation.

Adequate Supply: Yes..... No..... Explain.....

Remarks.....

River Basin.....

Also in: Plat No..... Twp..... Rge.....	Plat No..... Twp..... Rge.....	Plat No..... Twp..... Rge.....
Plat No..... Twp..... Rge.....	Plat No..... Twp..... Rge.....	Plat No..... Twp..... Rge.....

Information From:
Mr. Ninneman

6	5	4	3	2	1
7	8	9	10	11	12
18	17	16	15	14	13
19	20	21	22	23	24
30	29	28	27	26	25
31	32	33	34	35	36

Land Ownership_____

F-1-A—5M—

County Lincoln

Farm Checked: Date 9-14-64

By Larry

STATE OF MONTANA
STATE ENGINEERS OFFICE
Water Resources Survey

T. 31N R. 33W Plat No. 66

Photo No. 8BB-61

Legal Land Owner Nola Payne Address None shown

Operator Address

Water is delivered by:— 1. Private System; 2. Ditch Company; 3. State Project; 4. Federal Project; 5. Irrigation District

App. No. Decree No.	NAME OF APPROPRIATOR TO WHOM DECREED	NAME OF STREAM	Date App. Date Priority	Miner's Inches	In Use	NAME OF DITCH (Water Delivered By)	No.	R/F	Present Irr. Acres	Irrigable Acres
A-264	B. W. Payne	Falls Creek	8-28-05	160	No					
A-265	Roy & Nola Payne	Falls Creek	8-1-21	160	No					

NOTE: R—Denotes Regular Irrigation. F—Flood Irrigation.

Adequate Supply: Yes No Explain

Remarks
No one living here.

River Basin

Also in: Plat No. Twp. Rge. | Plat No. Twp. Rge. | Plat No. Twp. Rge.
Plat No. Twp. Rge. | Plat No. Twp. Rge. | Plat No. Twp. Rge.

Information From:
Field Survey

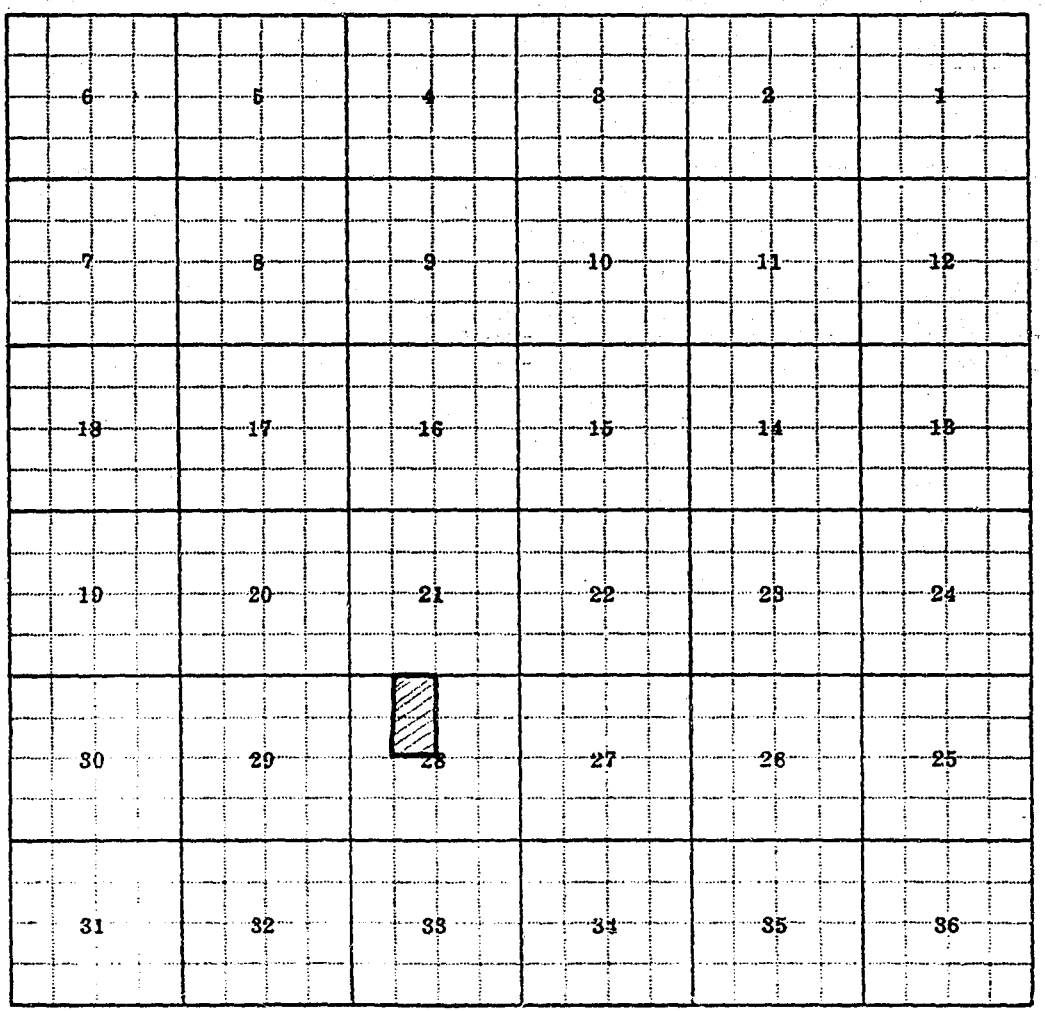

6	5	4	3	2	1
7	8	9	10	11	12
18	17	16	15	14	13
19	20	21	22	23	24
30	29	28	27	26	25
31	32	33	34	35	36

Land Ownership

F-1-A—5M—

County Lincoln

Farm Checked: Date 10-11-64

By Larry

STATE OF MONTANA
STATE ENGINEERS OFFICE
Water Resources Survey

T. 31N R. 33W Plat No. 66

Photo No. 4BB-8

Legal Land Owner John R. & Dorothy Robertson & Jack A. Robertson Address None shown

Operator Ralph Akin (Buying) Address

Water is delivered by:— 1. Private System; 2. Ditch Company; 3. State Project; 4. Federal Project; 5. Irrigation District

App. No. Decree No.	NAME OF APPROPRIATOR TO WHOM DECREED	NAME OF STREAM	Date App. Date Priority	Miner's Inches	In Use	NAME OF DITCH (Water Delivered By)	No.	R/F	Present Irr. Acres	Irrigable Acres
A-734	Clifford M. Akin	O'Brien Creek	10-15-23	400	No					

NOTE: R—Denotes Regular Irrigation. F—Flood Irrigation.

Adequate Supply: Yes..... No..... Explain.....

Remarks.....

River Basin.....

Also in: Plat No.	Twp.	Rge.	Plat No.	Twp.	Rge.	Plat No.	Twp.	Rge.
Plat No.	Twp.	Rge.	Plat No.	Twp.	Rge.	Plat No.	Twp.	Rge.

Information From: Field Survey

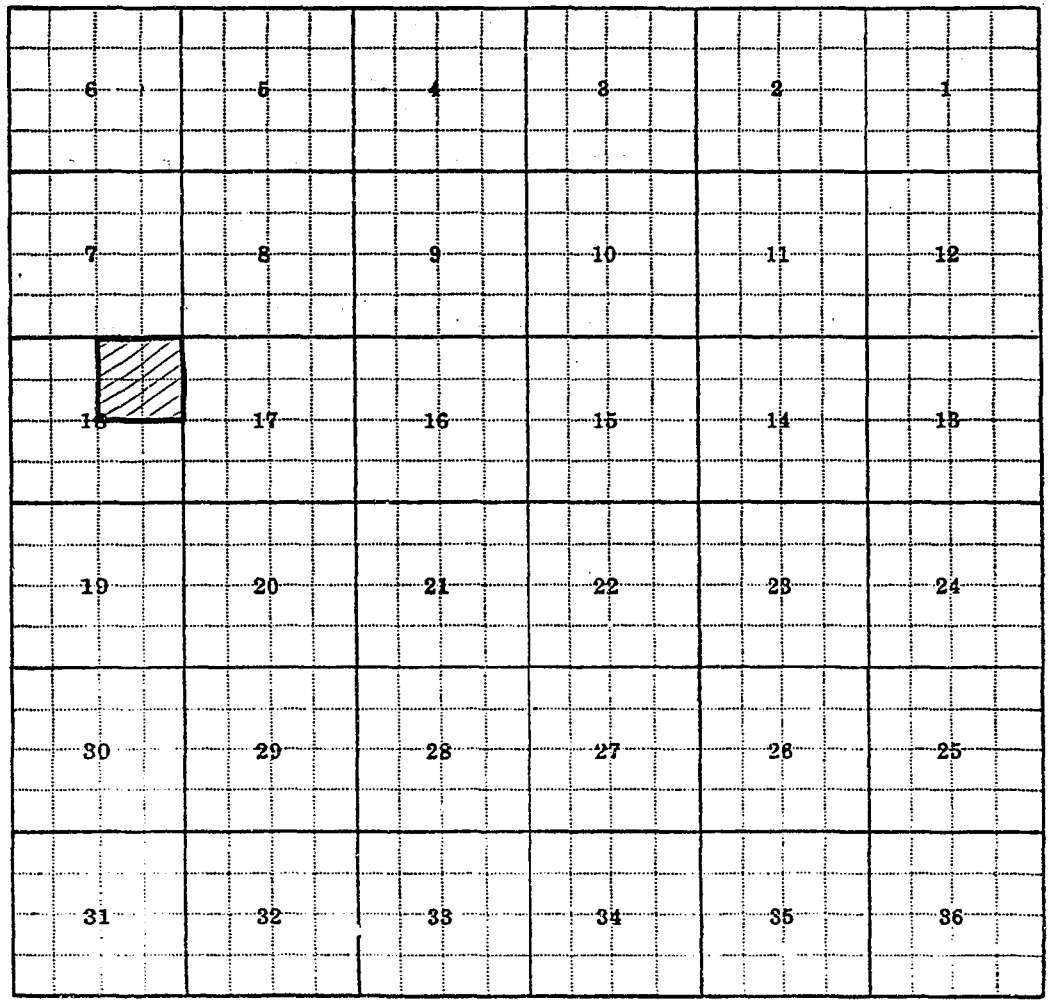

Land Ownership

F-1-A—5M—

County Lincoln

Farm Checked: Date 9-15-64

By Larry

STATE OF MONTANA
STATE ENGINEERS OFFICE
Water Resources Survey

T 31N R 33W Plat No. 66

Photo No. 2BB-61

Legal Land Owner P. W. Savage Address None shown

Operator Same Address

Water is delivered by:— 1. Private System; 2. Ditch Company; 3. State Project; 4. Federal Project; 5. Irrigation District

App. No. Decree No.	NAME OF APPROPRIATOR TO WHOM DECREED	NAME OF STREAM	Date App. Date Priority	Miner's Inches	In Use	NAME OF DITCH (Water Delivered By)	No.	R/F	Present Irr. Acres	Irrigable Acres
A-267	D. W. Savage	Falls Creek	1-10-00	320	10	Winslow Ditch				

NOTE: R—Denotes Regular Irrigation. F—Flood Irrigation.

Adequate Supply: Yes ..... No ..... Explain .....

Remarks

See Winslow form. Domestic & stock use. 10 M. I. reserved.

River Basin

Also in: Plat No. ..... Twp. ..... Rge. ..... Plat No. ..... Twp. ..... Rge. ..... Plat No. ..... Twp. ..... Rge. .....
Plat No. ..... Twp. ..... Rge. ..... Plat No. ..... Twp. ..... Rge. ..... Plat No. ..... Twp. ..... Rge. .....

Information From:
Mrs. Savage

6	5	4	3	2	1
7	8	9	10	11	12
18	17	16	15	14	13
19	20	21	22	23	24
30	29	28	27	26	25
31	32	33	34	35	36

NONE SHOWN

Land Ownership

F-1-A-5M-

County Lincoln

Re check 9-28-64

Farm Checked: Date 9-15-64

By Larry & Dave

STATE OF MONTANA
STATE ENGINEERS OFFICE
Water Resources Survey

T.31N R.33W Plat No. 66

Photo No. 8BB-62

Legal Land Owner Florence Swanson Address Troy

Operator Same Address

Water is delivered by:— 1. Private System; 2. Ditch Company; 3. State Project; 4. Federal Project; 5. Irrigation District

App. No. Decree No.	NAME OF APPROPRIATOR TO WHOM DECREED	NAME OF STREAM	Date App. Date Priority	Miner's Inches	In Use	NAME OF DITCH (Water Delivered By)	No.	R/F	Present Irr. Acres	Irrigable Acres
A-270	John & George Van Dyke	Falls Creek	4-8-40	800	Yes)					
A-271	George Van Dyke	Falls Creek	8-10-42	1000	Yes)	Stock & domestic no irr.				
A-272	George Van Dyke	Falls Creek	2-1-42	200	Yes)					
A-274	J. G. Van Dyke	N. Fk. Falls Creek	9-5-94	500	Yes)					
A-268	J. G. Van Dyke	Falls Creek	1-1-91	400	---)					
A-269	J. G. Van Dyke	Falls Creek	7-11-92	500	---)	Old Van Dyke flume & ditch not in use.				

NOTE: R—Denotes Regular Irrigation. F—Flood Irrigation.

Adequate Supply: Yes..... No..... Explain.....

Remarks.....

River Basin.....

Also in: Plat No. Twp. Rge.	Plat No. Twp. Rge.	Plat No. Twp. Rge.
Plat No. Twp. Rge.	Plat No. Twp. Rge.	Plat No. Twp. Rge.

Information From:
Ruby Swanson

6	5	4	3	2	1
7	8	9	10	11	12
18	17	16	15	14	13
19	20	21	22	23	24
30	29	28	27	26	25
31	32	33	34	35	36

Land Ownership.....

F-1-A-5M-

County Lincoln

Farm Checked: Date 9-15-64

By Larry

STATE OF MONTANA
STATE ENGINEERS OFFICE
Water Resources Survey

T 31N R 33W Plat No. 66

Photo No. 8BB-62

Legal Land Owner Ruby Swanson Address

Operator Herbert L. Pratt (Buying) Address Troy

Water is delivered by:— 1. Private System; 2. Ditch Company; 3. State Project; 4. Federal Project; 5. Irrigation District

App. No. Decree No.	NAME OF APPROPRIATOR TO WHOM DECREED	NAME OF STREAM	Date App. Date Priority	Miner's Inches	In Use	NAME OF DITCH (Water Delivered By)	No.	R/F	Present Irr. Acres	Irrigable Acres
A-981	Herbert C. Pratt	Spring Creek	8-5-63	40	Yes	No irr. (See remarks)				

NOTE: R—Denotes Regular Irrigation. F—Flood Irrigation.

Adequate Supply: Yes..... No..... Explain

Remarks

Domestic use.

River Basin

Also in: Plat No. Twp. Rge.	Plat No. Twp. Rge.	Plat No. Twp. Rge.
Plat No. Twp. Rge.	Plat No. Twp. Rge.	Plat No. Twp. Rge.

Information From:

L. P. Yandell Brother-in-law

6	5	4	3	2	1
7	8	9	10	11	12
18	17	16	15	14	13
19	20	21	22	23	24
30	29	28	27	26	25
31	32	33	a 34	35	36

Land Ownership LOT 27 + 28

F-1-A-5M-

County Lincoln

Farm Checked: Date 9-15-64

By Larry

STATE OF MONTANA
STATE ENGINEERS OFFICE
Water Resources Survey

T 31N R 33W Plat No. 66

Photo No. 8BB-62

Legal Land Owner Ruby F. Swanson et al Address Troy

Operator Swanson Lodge (Ruby Swanson) Address

Water is delivered by:— 1. Private System; 2. Ditch Company; 3. State Project; 4. Federal Project; 5. Irrigation District

App. No. Decree No.	NAME OF APPROPRIATOR TO WHOM DECREED	NAME OF STREAM	Date App. Date Priority	Miner's Inches	In Use	NAME OF DITCH (Water Delivered By)	No.	R/F	Present Irr. Acres	Irrigable Acres
A-1023	Myrtle Swanson	Swanson Creek	5-22-48	400	Yes	No irr. (See remarks)				

NOTE: R—Denotes Regular Irrigation. F—Flood Irrigation.

Adequate Supply: Yes ..... No ..... Explain .....

Remarks

Domestic use.

River Basin

Also in: Plat No.	Twp.	Rge.	Plat No.	Twp.	Rge.	Plat No.	Twp.	Rge.
Plat No.	Twp.	Rge.	Plat No.	Twp.	Rge.	Plat No.	Twp.	Rge.

Information From:

Mrs. Swanson

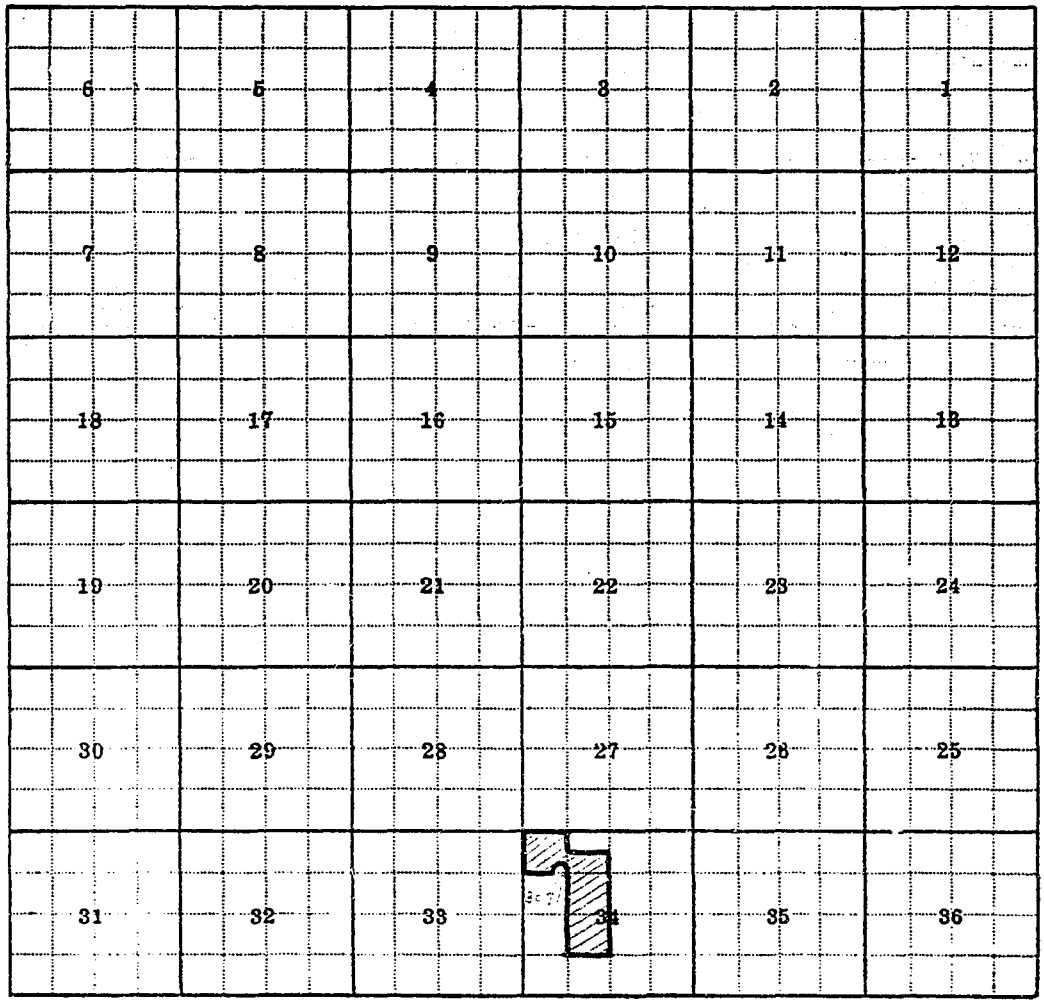

Land Ownership LOT 27 + 28 OUT

F-1-A—5M—

County Lincoln

Farm Checked: Date 9-10-64

By Larry

STATE OF MONTANA
STATE ENGINEERS OFFICE
Water Resources Survey

T. 31N R. 33W Plat No. 66

Photo No. 4BB-12

Legal Land Owner U. S. Address

Operator Same Address

Water is delivered by:— 1. Private System; 2. Ditch Company; 3. State Project; 4. Federal Project; 5. Irrigation District

App. No. Decree No.	NAME OF APPROPRIATOR TO WHOM DECREED	NAME OF STREAM	Date App. Date Priority	Miner's Inches	In Use	NAME OF DITCH (Water Delivered By)	No.	R/F	Present Irr. Acres	Irrigable Acres
A-1229	William Herbert	Mahoney Springs	9-24-34	1000	No					

NOTE: R—Denotes Regular Irrigation. F—Flood Irrigation.

Adequate Supply: Yes..... No..... Explain

Remarks

River Basin

Also in: Plat No. Twp. Rge.	Plat No. Twp. Rge.	Plat No. Twp. Rge.
Plat No. Twp. Rge.	Plat No. Twp. Rge.	Plat No. Twp. Rge.

Information From:

Field Survey

6	5	4	3	2	1
7	8	9	10	11	12
18	17	16	15	14	13
19	20	21	22	23	24
30	29	28	27	26	25
31	32	33	34	35	36

Land Ownership_____

F-1-A—5M—

County Lincoln

Farm Checked: Date None shown

By Larry

STATE OF MONTANA
STATE ENGINEERS OFFICE
Water Resources Survey

T. 31N R. 33W Plat No. 66

Photo No. 8BB-61

Legal Land Owner John W. Van Dyke Address Troy

Operator Same Address

Water is delivered by:— 1. Private System; 2. Ditch Company; 3. State Project; 4. Federal Project; 5. Irrigation District

App. No. Decree No.	NAME OF APPROPRIATOR TO WHOM DECREED	NAME OF STREAM	Date App. Date Priority	Miner's Inches	In Use	NAME OF DITCH (Water Delivered By)	No.	R/F	Present Irr. Acres	Irrigable Acres
A-985	John W. Van Dyke	Spring Creek	4-15-40	800	Yes	No irr. (See remarks)				

NOTE: R—Denotes Regular Irrigation. F—Flood Irrigation.

Adequate Supply: Yes ..... No ..... Explain .....

Remarks

Stock use.

River Basin

Also in: Plat No. Twp. Rge.	Plat No. Twp. Rge.	Plat No. Twp. Rge.
Plat No. Twp. Rge.	Plat No. Twp. Rge.	Plat No. Twp. Rge.

Information From:

Mr. Van Dyke's sister

6	5	4	3	2	1
7	8	9	10	11	12
18	17	16	15	14	13
19	20	21	22	23	24
30	29	28	27	26	25
31	32	33	34	35	36

Land Ownership _____

_____

_____

F-1-A—5M—

County Lincoln

Farm Checked: Date 9-15-64

By Larry

STATE OF MONTANA
STATE ENGINEERS OFFICE
Water Resources Survey

T. 31N R. 33W Plat No. 66

Photo No. 8BB-61

Legal Land Owner Robert & Ruth Varner Address Troy

Operator Same Address

Water is delivered by:— 1. Private System; 2. Ditch Company; 3. State Project; 4. Federal Project; 5. Irrigation District

App. No. Decree No.	NAME OF APPROPRIATOR TO WHOM DECREED	NAME OF STREAM	Date App. Date Priority	Miner's Inches	In Use	NAME OF DITCH (Water Delivered By)	No.	R/F	Present Irr. Acres	Irrigable Acres
A-986	Robert Varner et ux	Spring Creek	8-1-59	1	Yes	No irrigation				
		NO IRRIGATION								

NOTE: R—Denotes Regular Irrigation. F—Flood Irrigation.

Adequate Supply: Yes..... No..... Explain.....

Remarks

Domestic use.

River Basin

Also in: Plat No. Twp. Rge.	Plat No. Twp. Rge.	Plat No. Twp. Rge.
Plat No. Twp. Rge.	Plat No. Twp. Rge.	Plat No. Twp. Rge.

Information From:

Mr. Young - neighbor

6	5	4	3	2	1
7	8	9	10	11	12
18	17	16	15	14	13
19	20	21	22	23	24
30	29	28	27	26	25
31	32	33	34	35	36

Land Ownership _____

F-1-A-5M-

County Lincoln

Farm Checked: Date 9-14-64

By Larry

STATE OF MONTANA
STATE ENGINEERS OFFICE
Water Resources Survey

T 31N R 33W Plat No. 66

Photo No. 8BB-61

Legal Land Owner Ervin W. & Elizabeth Winslow Address Ivy, Montana

Operator Same Address

Water is delivered by:— 1. Private System; 2. Ditch Company; 3. State Project; 4. Federal Project; 5. Irrigation District

App. No. Decree No.	NAME OF APPROPRIATOR TO WHOM DECREED	NAME OF STREAM	Date App. Date Priority	Miner's Inches	In Use	NAME OF DITCH (Water Delivered By)	No.	R/F	Present Irr. Acres	Irrigable Acres
A-267	W. D. Savage	Falls Creek	1-10-00	320	Yes (310)	Winslow Ditch	1	R	14	

NOTE: R—Denotes Regular Irrigation. F—Flood Irrigation.

Adequate Supply: Yes ..... No ..... Explain .....

Remarks

Book 79 page 445.
Together with water right dated 1-10-00 (A-267) recorded in Book 1 page 148 transcribed records of Lincoln County Montana on 2-21-00 reserving and excepting 10 (ten) inches of water at mouth of ditch so long as there is water in the ditch.
10 inches for Savage.

River Basin

Also in: Plat No. Twp. Rge.	Plat No. Twp. Rge.	Plat No. Twp. Rge.
Plat No. Twp. Rge.	Plat No. Twp. Rge.	Plat No. Twp. Rge.

Information From:
Mr. Winslow

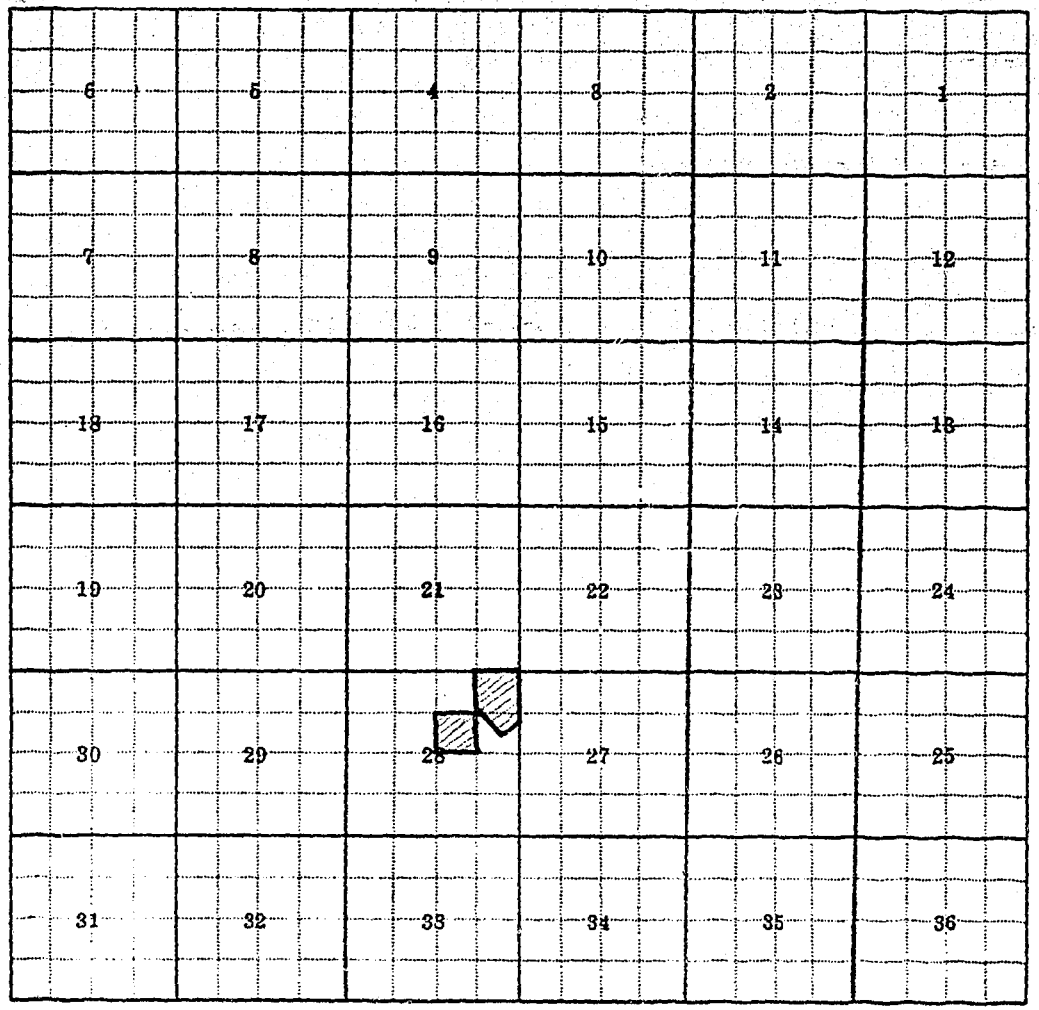

Land Ownership.....

F-1-A—5M—

County Lincoln

Farm Checked: Date None shown

By Larry

STATE OF MONTANA
STATE ENGINEERS OFFICE
Water Resources Survey

T 31N R 33W Plat No. 66

Photo No. 4BB-8

Legal Land Owner Philip Gordon Wood Address

Operator Floyd Cole (Buying) Address Troy

Water is delivered by:— 1. Private System; 2. Ditch Company; 3. State Project; 4. Federal Project; 5. Irrigation District

App. No. Decree No.	NAME OF APPROPRIATOR TO WHOM DECREED	NAME OF STREAM	Date App. Date Priority	Miner's Inches	In Use	NAME OF DITCH (Water Delivered By)	No.	R/F	Present Irr. Acres	Irrigable Acres
A-1407	Philip G. Wood	Spring	5-4-37	40	No					

NOTE: R—Denotes Regular Irrigation. F—Flood Irrigation.

Adequate Supply: Yes ..... No ..... Explain .....

Remarks .....

River Basin .....

Also in: Plat No. ..... Twp. ..... Rge.	Plat No. ..... Twp. ..... Rge.	Plat No. ..... Twp. ..... Rge. .....
Plat No. ..... Twp. ..... Rge.	Plat No. ..... Twp. ..... Rge.	Plat No. ..... Twp. ..... Rge. .....

Information From:

Ray Hollinworth-farming

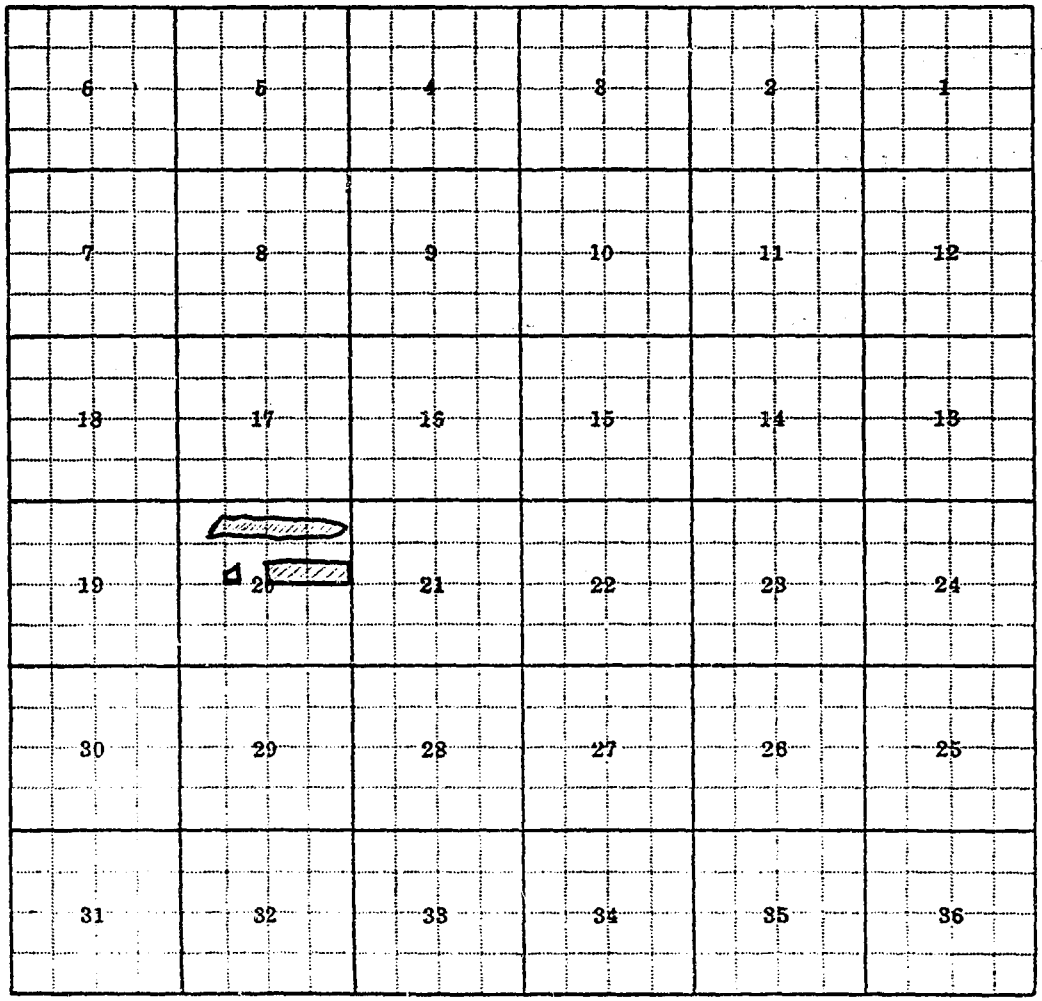

Land Ownership _____

_____

_____

F-1-A—5M—

County Lincoln

Farm Checked: Date 9-15-64

By Larry

STATE OF MONTANA
STATE ENGINEERS OFFICE
Water Resources Survey

T. 31N R 33W Plat No. 66

Photo No. 8BB-61

Legal Land Owner George J. Young Address Troy

Operator Same Address

Water is delivered by:— 1. Private System; 2. Ditch Company; 3. State Project; 4. Federal Project; 5. Irrigation District

App. No. Decree No.	NAME OF APPROPRIATOR TO WHOM DECREED	NAME OF STREAM	Date App. Date Priority	Miner's Inches	In Use	NAME OF DITCH (Water Delivered By)	No.	R/F	Present Irr. Acres	Irrigable Acres
A-273	George C. Young	Falls Creek	10-1-63	.92	Yes	Young Pump (Spklr)	1	R	.92	
A-990	George C. Young	Spring Creek	12-30-63	1	Yes	Young Pump (Spklr)	1	R	1	

NOTE: R—Denotes Regular Irrigation. F—Flood Irrigation.

Adequate Supply: Yes ..... No ..... Explain .....

Remarks .....

River Basin .....

Also in: Plat No. ..... Twp. ..... Rge. ..... Plat No. ..... Twp. ..... Rge. ..... Plat No. ..... Twp. ..... Rge. .....
Plat No. ..... Twp. ..... Rge. ..... Plat No. ..... Twp. ..... Rge. ..... Plat No. ..... Twp. ..... Rge. .....

Information From: Mr. Young

6	5	4	3	2	1
7	8	9	10	11	12
18	17	16	15	14	13
19	20	21	22	23	24
30	29	28	27	26	25
31	32	33	34	35	36

Land Ownership

County Lincoln

Farm Checked: Date 9-8-64

By Dave & John

STATE OF MONTANA
STATE ENGINEERS OFFICE
Water Resources Survey

T 31N R 32W Plat No. 67

Photo No. 4BB-17

Legal Land Owner James & Irene Baker Address Libby

Operator Address

Water is delivered by:— 1. Private System; 2. Ditch Company; 3. State Project; 4. Federal Project; 5. Irrigation District

App. No. Decree No.	NAME OF APPROPRIATOR TO WHOM DECREED	NAME OF STREAM	Date App. Date Priority	Miner's Inches	In Use	NAME OF DITCH (Water Delivered By)	No.	R/F	Present Irr. Acres	Irrigable Acres
A-843	James & Irene Baker	Quartz Creek	6-5-48	160	Yes	Baker Ditch (Wieland Ditch)	1	R	5	
A-848	Frank Wieland	Quartz Creek	10-1-19	200	Yes	" "	1	R		
A-1248	James Baker	Spring	4-5-52	40	Yes	No irrigation				

NOTE: R—Denotes Regular Irrigation. F—Flood Irrigation.

Adequate Supply: Yes..... No..... Explain.....

Remarks.....

A-1248 - Domestic.

River Basin

Also in: Plat No. 68 Twp 31N Rge 31W	Plat No. ..... Twp. ..... Rge.	Plat No. ..... Twp. ..... Rge. .....
Plat No. ..... Twp. ..... Rge.	Plat No. ..... Twp. ..... Rge.	Plat No. ..... Twp. ..... Rge. .....

Information From:

James Baker

6	5	4	3	2	1
7	8	9	10	11	12
18	17	16	15	14	13
19	20	21	22	23	24
30	29	28	27	26	25
31	32	33	34	35	36

Land Ownership

F-1-A-5M-

County Lincoln

Farm Checked: Date 9-9-64

By Dave & John

STATE OF MONTANA
STATE ENGINEERS OFFICE
Water Resources Survey

T 31N R 32W Plat No. 67

Photo No. 4BB-17

Legal Land Owner Harold E. Bitterman Address Libby

Operator Address

Water is delivered by:— 1. Private System; 2. Ditch Company; 3. State Project; 4. Federal Project; 5. Irrigation District

App. No. Decree No.	NAME OF APPROPRIATOR TO WHOM DECREED	NAME OF STREAM	Date App. Date Priority	Miner's Inches	In Use	NAME OF DITCH (Water Delivered By)	No.	R/F	Present Irr. Acres	Irrigable Acres
A-844	A. W. Granbauer	Quartz Creek	7-1-10	20,000	Yes	Grambauer Ditch	1	R	38	
GW-98	Harold Bitterman	Well	1946	10 gpm	Yes	No irrigation				

NOTE: R—Denotes Regular Irrigation. F—Flood Irrigation.

Adequate Supply: Yes ..... No ..... Explain .....

Remarks

GW-98 is for stock & domestic use.

..... River Basin .....

Also in: Plat No. ..... Twp. ..... Rge.	Plat No. ..... Twp. ..... Rge.	Plat No. ..... Twp. ..... Rge. .....
Plat No. ..... Twp. ..... Rge.	Plat No. ..... Twp. ..... Rge.	Plat No. ..... Twp. ..... Rge. .....

Information From:

Harold Bitterman

6	5	4	3	2	1
7	8	9	10	11	12
18	17	16	15	14	13
19	20	21	22	23	24
30	29	28	27	26	25
31	32	33	34	35	36

Land Ownership

F-1-A—5M—

County Lincoln

Farm Checked: Date 9-16-64

By Larry

STATE OF MONTANA
STATE ENGINEERS OFFICE
Water Resources Survey

T 31N R 32W Plat No. 67

Photo No. 4BB-15

Legal Land Owner Raymond M. & Ethel Bitterman Address Libby

Operator Same Address

Water is delivered by:— 1. Private System; 2. Ditch Company; 3. State Project; 4. Federal Project; 5. Irrigation District

App. No. Decree No.	NAME OF APPROPRIATOR TO WHOM DECREED	NAME OF STREAM	Date App. Date Priority	Miner's Inches	In Use	NAME OF DITCH (Water Delivered By)	No.	R/F	Present Irr. Acres	Irrigable Acres
Use	Raymond Bitterman	Spring	1-24-23	All	Yes	Bitterman Pipe Line (Sprinkler)	1	R	6	

NOTE: R—Denotes Regular Irrigation. F—Flood Irrigation.

Adequate Supply: Yes..... No..... Explain.....

Remarks.....

River Basin.....

Also in: Plat No. 68 Twp. 31N Rge. 31W | Plat No..... Twp..... Rge..... | Plat No..... Twp..... Rge.....
Plat No..... Twp..... Rge..... | Plat No..... Twp..... Rge..... | Plat No..... Twp..... Rge.....

Information From:
Mr. Bitterman

6	5	4	3	2	1
7	8	9	10	11	12
18	17	16	15	14	13
19	20	21	22	23	24
30	29	28	27	26	25
31	32	33	34	35	36

Land Ownership