6	5	4	3	2	1
7	8	9	10	11	12
18	17	16	15	14	13
19	20	21	22	23	24
30	29	28	27	26	25
31	32	33	34	35	36

Land Ownership

F-1-A—5M—

County Lincoln

Farm Checked: Date 10-1-64

By Pete

STATE OF MONTANA
STATE ENGINEERS OFFICE
Water Resources Survey

T 32N R 34W Plat No. 55

Photo No. 3BB-207

Legal Land Owner Lionel & Josephine Chapel Address

Operator Finnie Ueland Address Troy

Water is delivered by:— 1. Private System; 2. Ditch Company; 3. State Project; 4. Federal Project; 5. Irrigation District.

App. No. Decree No.	NAME OF APPROPRIATOR TO WHOM DECREED	NAME OF STREAM	Date App. Date Priority	Miner's Inches	In Use	NAME OF DITCH (Water Delivered By)	No.	R/F	Present Irr. Acres	Irrigable Acres
A-1238	Ralph D. Dodge	Old CCC Camp Sprg.	8-26-46	2000	Dom.					

NOTE: R—Denotes Regular Irrigation. F—Flood Irrigation.

Adequate Supply: Yes..... No..... Explain.....

Remarks.....

River Basin

Also in: Plat No.	Twp.	Rge.	Plat No.	Twp.	Rge.	Plat No.	Twp.	Rge.
Plat No.	Twp.	Rge.	Plat No.	Twp.	Rge.	Plat No.	Twp.	Rge.

Information From:

Finnie Ueland

6	5	4	3	2	1
7	8	9	10	11	12
18	17	16	15	14	13
19	20	21	22	23	24
30	29	28	27	26	25
31	32	33	34	35	36

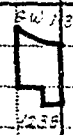

Land Ownership

F-1-A—5M—

County Lincoln

STATE OF MONTANA
STATE ENGINEERS OFFICE
Water Resources Survey

T. 32N R.34W Plat No. 55

Farm Checked: Date 10-1-64

Photo No. 3BB-209

By Pete

Legal Land Owner Jesse M. Drew Address

Operator Jack Ninneman (Buying) Address Troy

Water is delivered by:— 1. Private System; 2. Ditch Company; 3. State Project; 4. Federal Project; 5. Irrigation District

App. No. Decree No.	NAME OF APPROPRIATOR TO WHOM DECREED	NAME OF STREAM	Date App. Date Priority	Miner's Inches	In Use	NAME OF DITCH (Water Delivered By)	No.	R/F	Present Irr. Acres	Irrigable Acres
A-1409	K. G. Drew	Alvard Lake	8-12-33	---	Yes					
A-1410	K. G.Drew	Alvard Lake	8-12-33	All	Yes					
A-1280	Mary E. Cawles	Spring	3-29-26	80	Yes					

NOTE: R—Denotes Regular Irrigation. F—Flood Irrigation.

Adequate Supply: Yes..... No..... Explain.....

Remarks.....

Not used in this twp.
Plat 66 T. 31N- R. 33W

River Basin

Also in: Plat No. 66 Twp. 31N Rge. 33W	Plat No. Twp. Rge.	Plat No. Twp. Rge.
Plat No. Twp. Rge.	Plat No. Twp. Rge.	Plat No. Twp. Rge.

Information From:
Mrs. Ninneman

6	5	4	3	2	1
7	8	9	10	11	12
18	17	16	15	14	13
19	20	21	22	23	24
30	29	28	27	26	25
31	32	33	34	35	36

Land Ownership

F-1-A-5M-

County Lincoln

Farm Checked: Date 10-1-64

By Pete

STATE OF MONTANA
STATE ENGINEERS OFFICE
Water Resources Survey

T 32N R 34W Plat No. 55

Photo No 3BB-209

Legal Land Owner Glenn & Eleanor Frisbie Address Troy

Operator Same Address

Water is delivered by:— 1. Private System; 2. Ditch Company; 3. State Project; 4. Federal Project; 5. Irrigation District

App. No. Decree No.	NAME OF APPROPRIATOR TO WHOM DECREED	NAME OF STREAM	Date App. Date Priority	Miner's Inches	In Use	NAME OF DITCH (Water Delivered By)	No.	R/F	Present Irr. Acres	Irrigable Acres
A-1175	Glen W. Frisbie	Unnamed Cr.	12-31-63	40	Dom.)					
A-1246	Harvey B. Anderson	Spring	9-27-20	40	Dom.)					

NOTE: R—Denotes Regular Irrigation. F—Flood Irrigation.

Adequate Supply: Yes..... No..... Explain.....

Remarks.....

River Basin.....

Also in: Plat No. Twp. Rge.	Plat No. Twp. Rge.	Plat No. Twp. Rge.
Plat No. Twp. Rge.	Plat No. Twp. Rge.	Plat No. Twp. Rge.

Information From:

Mrs. Frisbie

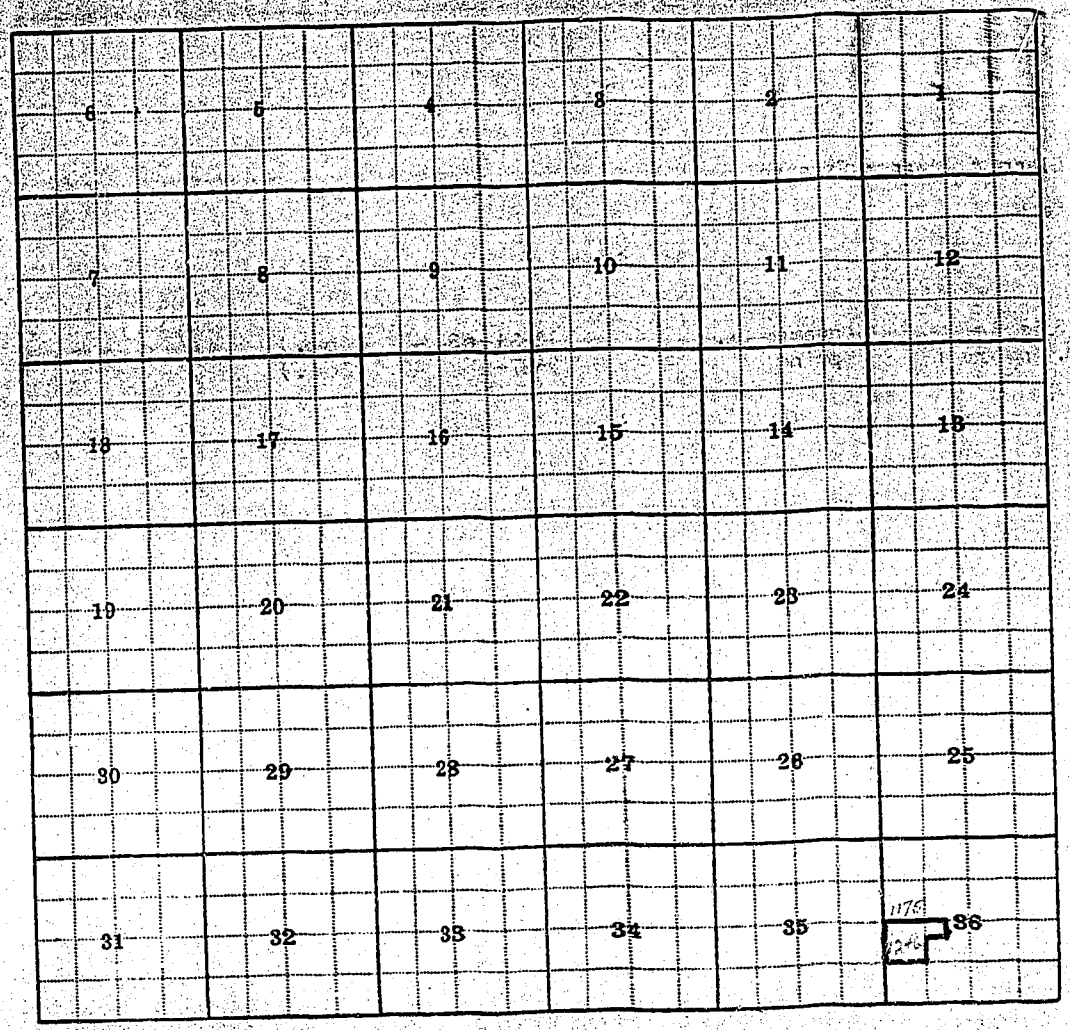

Land Ownership

P-1-A—SM—

County Lincoln

Farm Checked: Date 10-1-64

By Pete

STATE OF MONTANA
STATE ENGINEERS OFFICE
Water Resources Survey

T 32N R 34W Plat No. 55

Photo No. 4BB-196, 3BB-206, 3BB-207

Legal Land Owner Anton Haleck Address Troy

Operator Same Address

Water is delivered by:— 1. Private System; 2. Ditch Company; 3. State Project; 4. Federal Project; 5. Irrigation District

App. No. Decree No.	NAME OF APPROPRIATOR TO WHOM DECREED	NAME OF STREAM	Date App. Date Priority	Miner's Inches	In Use	NAME OF DITCH (Water Delivered By)	No.	R/F	Present Irr. Acres	Irrigable Acres
A-879	Bert Fox	Ruby Creek	10-12-28	100	No)	Fox Ditch	1	R		
A-880	Anton Halack	Ruby Creek	8-14-41	200	No)					

NOTE: R—Denotes Regular Irrigation. F—Flood Irrigation.

Adequate Supply: Yes..... No..... Explain.....

Remarks.....

River Basin

Also in: Plat No..... Twp..... Rge..... Plat No..... Twp..... Rge..... Plat No..... Twp..... Rge.....
Plat No..... Twp..... Rge..... Plat No..... Twp..... Rge..... Plat No..... Twp..... Rge.....

Information From:
Anton Halack

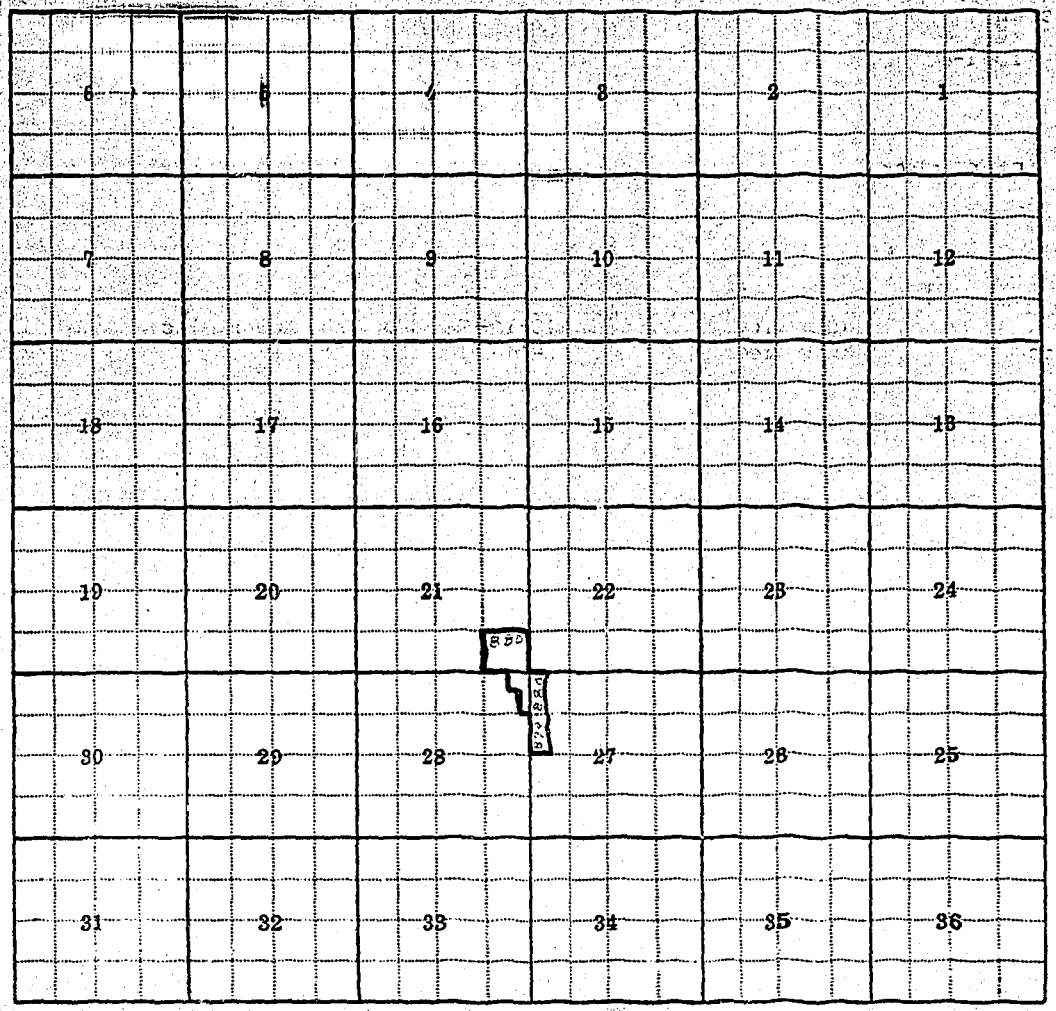

Land Ownership

F-1-A—5M—

County Lincoln

Farm Checked: Date 10-1-64

By Pete

STATE OF MONTANA
STATE ENGINEERS OFFICE
Water Resources Survey

T 32N R 34W Plat No. 55

Photo No. 4BB-196

Legal Land Owner Alvin Hurley & Walter Christman Address

Operator Walter Christman Address Troy

Water is delivered by:— 1. Private System; 2. Ditch Company; 3. State Project; 4. Federal Project; 5. Irrigation District

App. No. Decree No.	NAME OF APPROPRIATOR TO WHOM DECREED	NAME OF STREAM	Date App. Date Priority	Miner's Inches	In Use	NAME OF DITCH (Water Delivered By)	No.	R/F	Present Irr. Acres	Irrigable Acres
A-878	H. F. Dunham	Ruby Cr.	7-16-35	144 cu. in.	No					

NOTE: R—Denotes Regular Irrigation. F—Flood Irrigation.

Adequate Supply: Yes..... No..... Explain.....

Remarks.....

River Basin

Also in: Plat No.	Twp.	Rge.	Plat No.	Twp.	Rge.	Plat No.	Twp.	Rge.
Plat No.	Twp.	Rge.	Plat No.	Twp.	Rge.	Plat No.	Twp.	Rge.

Information From:

Anton Halack & Field Surve

6	5	4	3	2	1
7	8	9	10	11	12
18	17	16	15	14	13
19	20	21	22	23	24
30	29	28	27	26	25
31	32	33	34	35	36

Land Ownership

F-1-A-5M-

County Lincoln

Farm Checked: Date 10-1-64

By Pete

STATE OF MONTANA
STATE ENGINEERS OFFICE
Water Resources Survey

T 32N R 34W Plat No. 55

Photo No. 3BB-194

Legal Land Owner J. Neils Address Libby

Operator Same Address

Water is delivered by: 1. Private System; 2. Ditch Company; 3. State Project; 4. Federal Project; 5. Irrigation District

App. No. Decree No.	NAME OF APPROPRIATOR TO WHOM DECREED	NAME OF STREAM	Date App. Date Priority	Miner's Inches	In Use	NAME OF DITCH (Water Delivered By)	No.	R/F	Present Irr. Acres	Irrigable Acres
A-1237	Ida M. Johnson	O'Brien Springs	10-17-38	1000	No					
A-1245	M. L. Adams et ux	Spring	10-26-18	40	No					

NOTE: R—Denotes Regular Irrigation. F—Flood Irrigation.

Adequate Supply: Yes ..... No ..... Explain .....

Remarks .....

River Basin .....

Also in: Plat No.	Twp.	Rge.	Plat No.	Twp.	Rge.	Plat No.	Twp.	Rge.
Plat No.	Twp.	Rge.	Plat No.	Twp.	Rge.	Plat No.	Twp.	Rge.

Information From: Field, Harold Skinner & Al Kienas

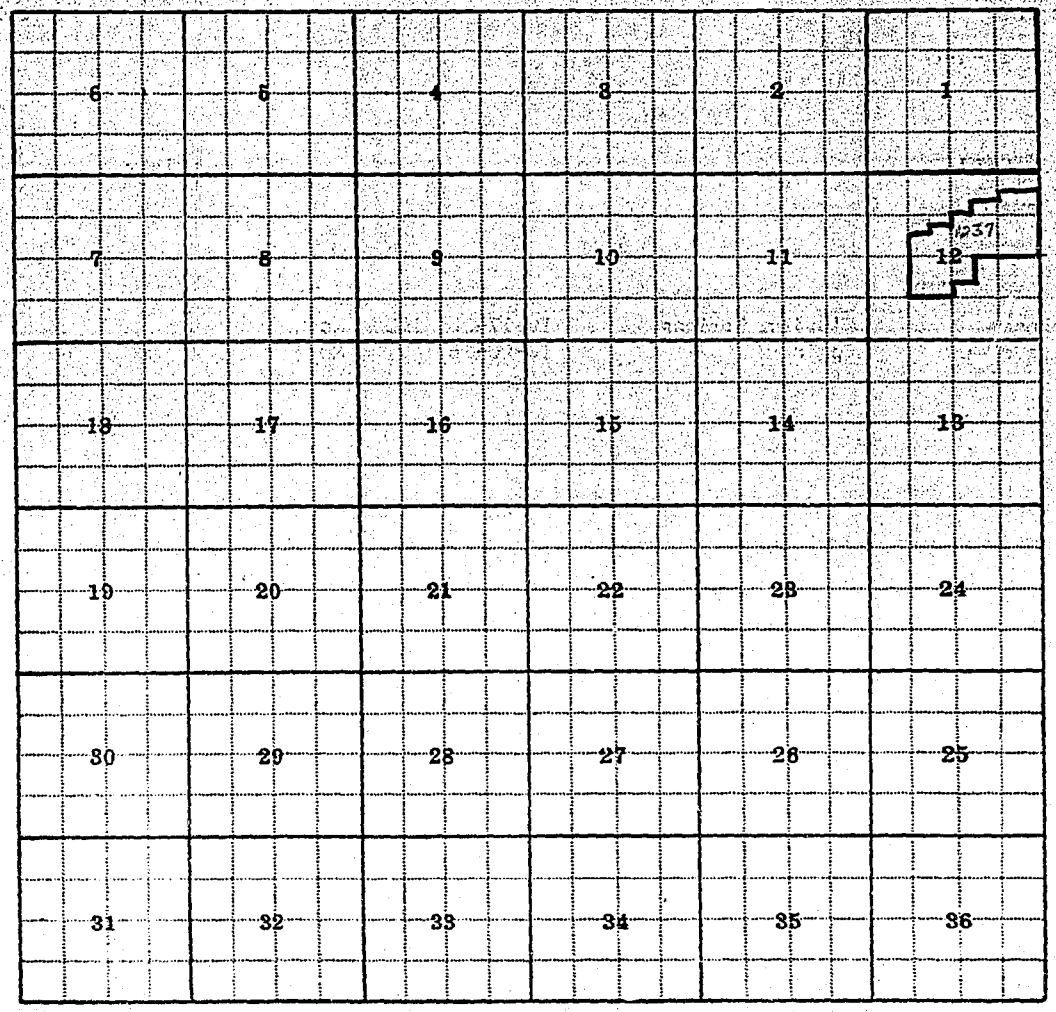

Land Ownership_____

F-1-A-5M

County Lincoln

Farm Checked: Date 10-1-64

By Pete

STATE OF MONTANA
STATE ENGINEERS OFFICE
Water Resources Survey

T 32N R 34W Plat No. 55

Photo No. 3BB-209

Legal Land Owner Martin Riedlinger Address

Operator Robert Dennis (Buying) Address Troy

Water is delivered by:— 1. Private System; 2. Ditch Company; 3. State Project; 4. Federal Project; 5. Irrigation District

App. No. Decree No.	NAME OF APPROPRIATOR TO WHOM DECREED	NAME OF STREAM	Date App. Date Priority	Miner's Inches	In Use	NAME OF DITCH (Water Delivered By)	No.	R/F	Present Irr. Acres	Irrigable Acres
A-1188	Martin Riedlinger	Unnamed Cr.	11-8-52	2 in	pipe	Dom.				

NOTE: R—Denotes Regular Irrigation. F—Flood Irrigation.

Adequate Supply: Yes..... No..... Explain.....

Remarks.....

River Basin.....

Also in: Plat No..... Twp..... Rge..... Plat No..... Twp..... Rge..... Plat No..... Twp..... Rge.....
Plat No..... Twp..... Rge..... Plat No..... Twp..... Rge..... Plat No..... Twp..... Rge.....

Information From:
Mrs. Dennis

6	5	4	3	2	1
7	8	9	10	11	12
18	17	16	15	14	13
19	20	21	22	23	24
30	29	28	27	26	25
31	32	33	34	35	36

Land Ownership_____

F-1-A—5M—

County Lincoln

STATE OF MONTANA
STATE ENGINEERS OFFICE
Water Resources Survey

T. 32N R. 33W Plat No. 56

Farm Checked: Date 10-1-64

Photo No. 4BB-193, 3BB-210

By Pete

Legal Land Owner J. Neils Address Libby

Operator Chas. Johnson (Keenan Place) Address Troy

Water is delivered by:— 1. Private System; 2. Ditch Company; 3. State Project; 4. Federal Project; 5. Irrigation District

App. No. Decree No.	NAME OF APPROPRIATOR TO WHOM DECREED	NAME OF STREAM	Date App. Date Priority	Miner's Inches	In Use	NAME OF DITCH (Water Delivered By)	No.	R/F	Present Irr. Acres	Irrigable Acres
A-738	Jay K. Oakes	O'Brien Cr.	6-18-23	120	No					
A-740	Ralph Wickham	O'Brien Cr.	1-22-12	400	No					
A-741	Ralph Wickham	O'Brien Cr.	4-7-21	200	No					
A-766	R. E. Blackburn	Pass Cr.	11-20-17	120	No					
A-849	Nellie Keenan	Rabbit Cr.	8-20-46	600	Yes	Keenan D.	1	R	4	
A-850	Pat Keenan	Rabbit Cr.	11-10-45	600						
A-851	Fred Papineau	Rabbit Cr.	9-3-18	200	No					

NOTE: R—Denotes Regular Irrigation. F—Flood Irrigation.

Adequate Supply: Yes..... No..... Explain.....

Remarks.....

River Basin.....

Also in: Plat No.	Twp.	Rge.	Plat No.	Twp.	Rge.	Plat No.	Twp.	Rge.
Plat No.	Twp.	Rge.	Plat No.	Twp.	Rge.	Plat No.	Twp.	Rge.

Information From:

Al. Kienas

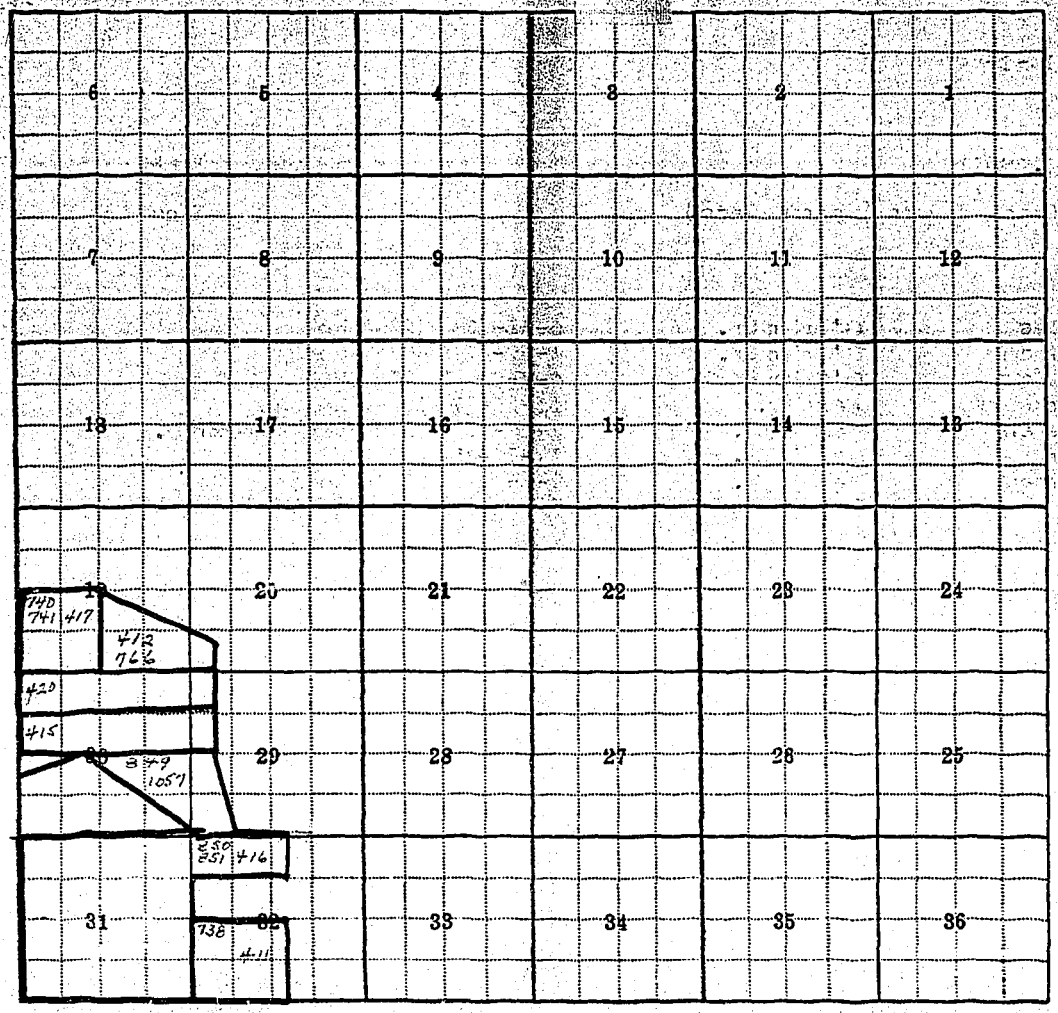

Land Ownership

F-1-A—5M—

County Lincoln

Farm Checked: Date 9-29-64

By Pete

STATE OF MONTANA
STATE ENGINEERS OFFICE
Water Resources Survey

T 32N R 33W Plat No. 56

Photo No. 3BB-192

Legal Land Owner James Schurra Address

Operator Wm. A. Marshall et ux Address Spokane

Water is delivered by:— 1. Private System; 2. Ditch Company; 3. State Project; 4. Federal Project; 5. Irrigation District

App. No. Decree No.	NAME OF APPROPRIATOR TO WHOM DECREED	NAME OF STREAM	Date App. Date Priority	Miner's Inches	In Use	NAME OF DITCH (Water Delivered By)	No.	R/F	Present Irr. Acres	Irrigable Acres
A-733	John Oberhofer	No-See-Em Cr.	9-28-22	120	Stock					

NOTE: R—Denotes Regular Irrigation. F—Flood Irrigation.

Adequate Supply: Yes..... No..... Explain.....

Remarks.....

River Basin

Also in: Plat No. Twp. Rge.	Plat No. Twp. Rge.	Plat No. Twp. Rge.
Plat No. Twp. Rge.	Plat No. Twp. Rge.	Plat No. Twp. Rge.

Information From:
Harold Skinner - F. S.

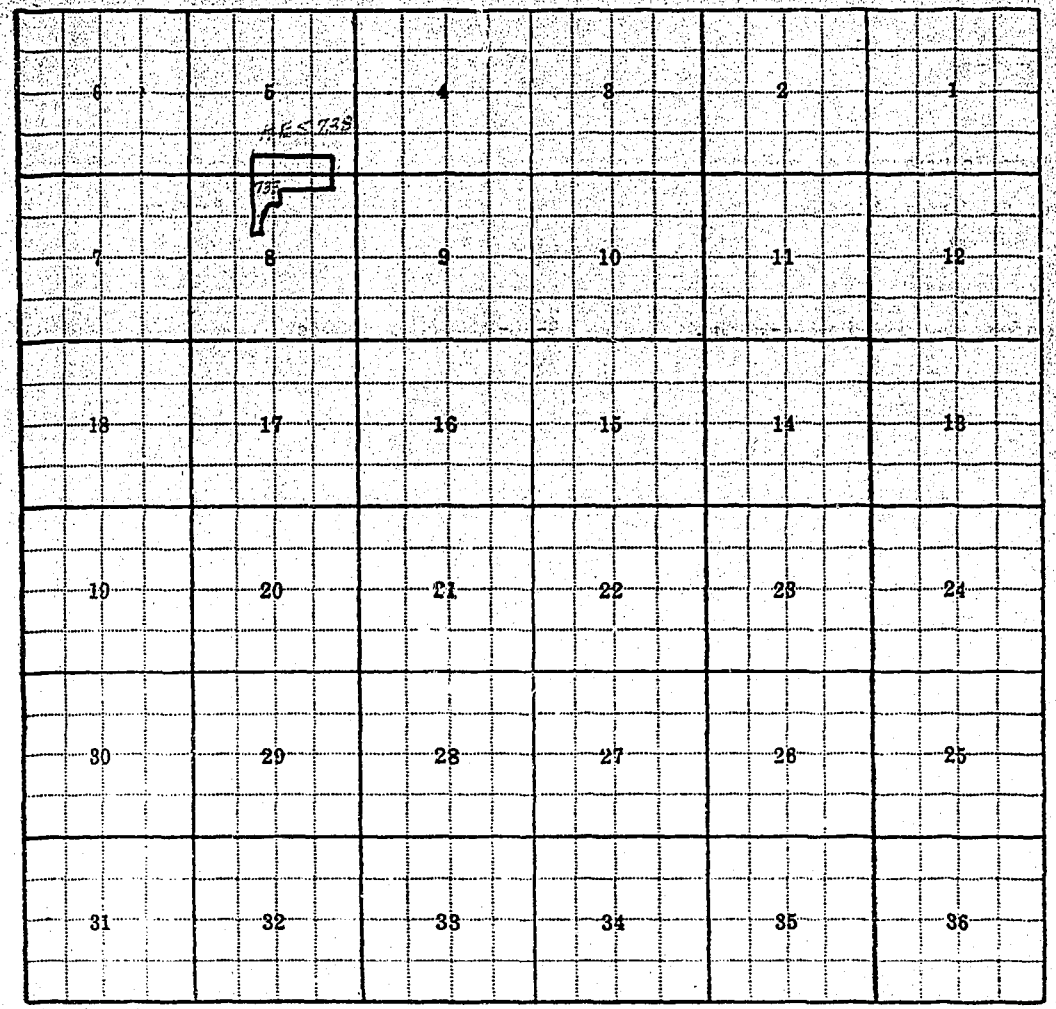

Land Ownership

F-1-A-SM-

County Lincoln

Farm Checked: Date 9-29-64

By Pete

STATE OF MONTANA
STATE ENGINEERS OFFICE
Water Resources Survey

T 32N R 33W Plat No 56

Photo No 3BB-193

Legal Land Owner U. S. Forest Service Address

Operator Address

Water is delivered by:— 1. Private System; 2. Ditch Company; 3. State Project; 4. Federal Project; 5. Irrigation Distric

App. No. Decree No.	NAME OF APPROPRIATOR TO WHOM DECREED	NAME OF STREAM	Date App. Date Priority	Miner's Inches	In Use	NAME OF DITCH (Water Delivered By)	No.	R/F	Present Irr. Acres	Irrig Acr
A-743	K. A. Klehm	N. Fk. O'Brien Cr.	6-5-37	40	No					

NOTE: R—Denotes Regular Irrigation. F—Flood Irrigation.

Adequate Supply: Yes..... No..... Explain.....

Remarks.....

River Basin.....

Also in: Plat No.	Twp.	Rge.	Plat No.	Twp.	Rge.	Plat No.	Twp.	Rge.
Plat No.	Twp.	Rge.	Plat No.	Twp.	Rge.	Plat No.	Twp.	Rge.

Information From:

Harold Skinner - U.S.F

F-1-A-SM-

County Lincoln

T. 32N R. 33W Plat No. 56

STATE OF MONTANA
STATE ENGINEERS OFFICE
Water Resources Survey

Farm Checked: Date 9-29-64

Photo No. 3BB-192

By Pete

Legal Land Owner Mrs. F. L. White Address

Operator Same Address

Water is delivered by:— 1. Private System; 2. Ditch Company; 3. State Project; 4. Federal Project; 5. Irrigation District

App. No. Decree No.	NAME OF APPROPRIATOR TO WHOM DECREED	NAME OF STREAM	Date App. Date Priority	Miner's Inches	In Use	NAME OF DITCH (Water Delivered By)	No.	R/F	Present Irr. Acres	Irrigable Acres
A-742	Joseph Gettor	E. Fk. O'Brien Cr.	12-15-27	200	No					

NOTE: R—*Denotes Regular Irrigation.* F—*Flood Irrigation.*

Adequate Supply: Yes..... No..... Explain.....

Remarks.....

River Basin.....

Also in: Plat No. Twp. Rge.	Plat No. Twp. Rge.	Plat No. Twp. Rge.
Plat No. Twp. Rge.	Plat No. Twp. Rge.	Plat No. Twp. Rge.

Information From:

Harold Skinner

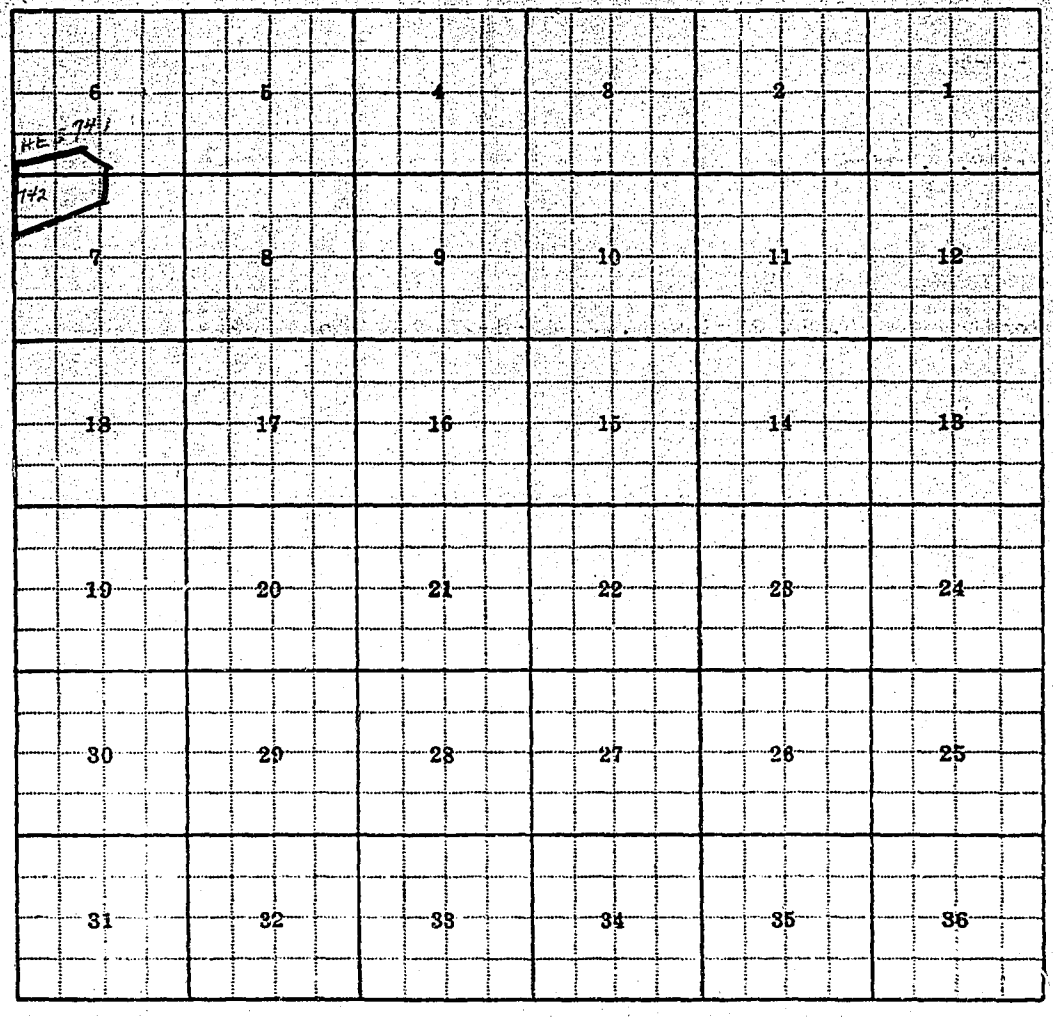

Land Ownership_____

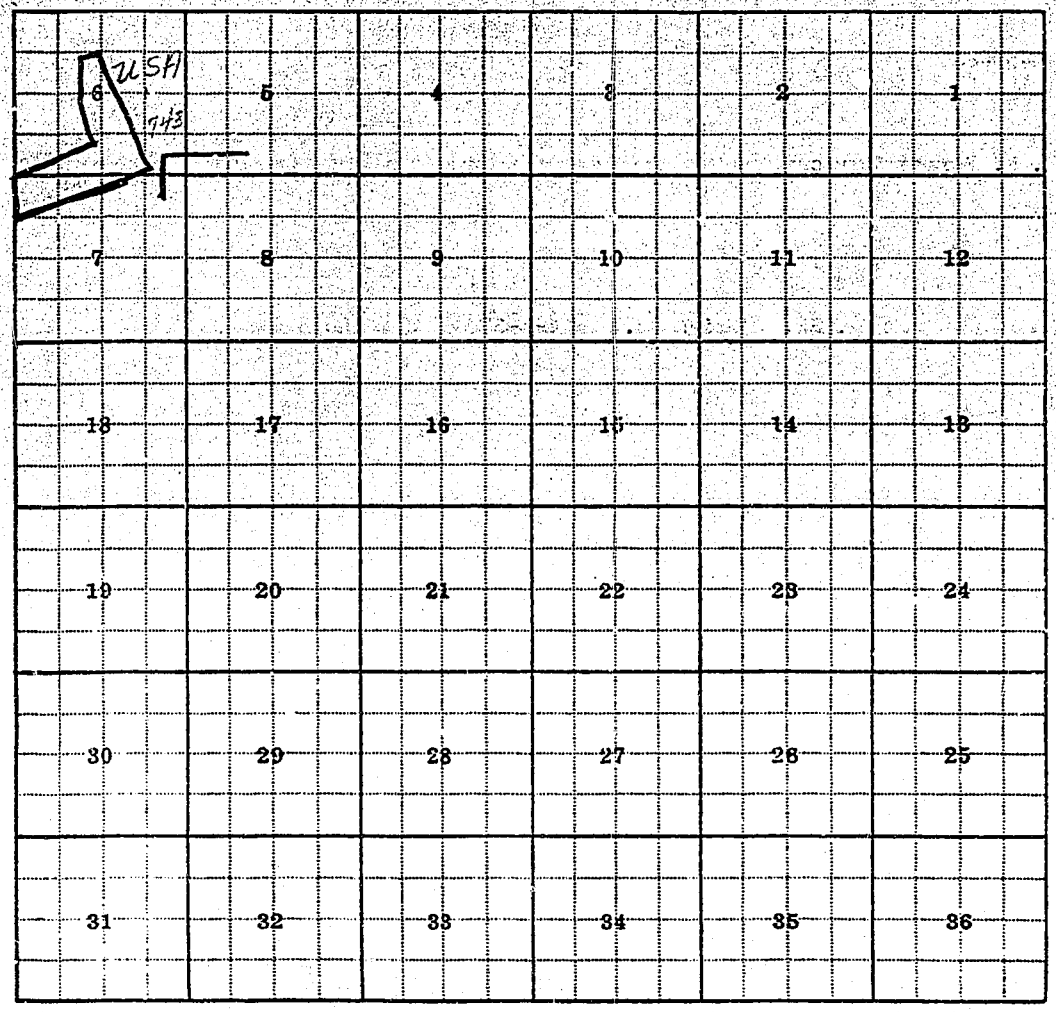

Land Ownership _____

F-1-A—5M—

County Lincoln

STATE OF MONTANA
STATE ENGINEERS OFFICE
Water Resources Survey

T. 32N. R. 31W. Plat No. 58

Farm Checked: Date None shown

Photo No. 3BB-221

By Dave & John

Legal Land Owner Robert M. Edwards Address Libby

Operator Address

Water is delivered by:— 1. Private System; 2. Ditch Company; 3. State Project; 4. Federal Project; 5. Irrigation District

App. No. Decree No.	NAME OF APPROPRIATOR TO WHOM DECREED	NAME OF STREAM	Date App. Date Priority	Miner's Inches	In Use	NAME OF DITCH (Water Delivered By)	No.	R/F	Present Irr. Acres	Irrigable Acres
A-43	Edwin C. Chapman	Bobtail Creek	4-15-19	800	Yes	No irrigation				
A-50	James O'Leary	Bobtail Creek	8-31-14	200	Yes	No irrigation				
		NO IRRIGATION								

NOTE: R—Denotes Regular Irrigation. F—Flood Irrigation.

Adequate Supply: Yes..... No..... Explain.....

Remarks

A-43 & A-50 - stock use only.

River Basin

Also in: Plat No. Twp. Rge.	Plat No. Twp. Rge.	Plat No. Twp. Rge.
Plat No. Twp. Rge.	Plat No. Twp. Rge.	Plat No. Twp. Rge.

Information From:
Mrs. Edwards

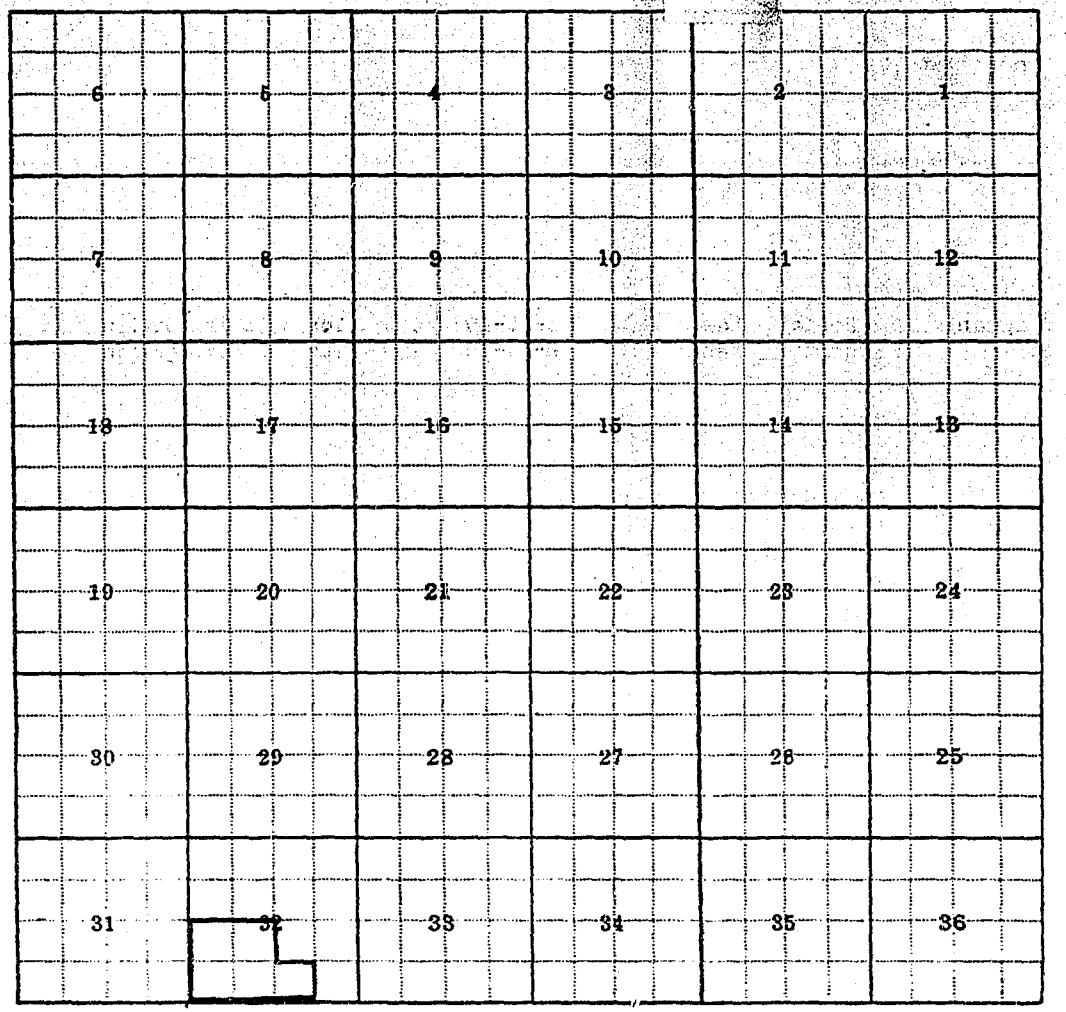

Land Ownership_____

F-1-A-5M-

County Lincoln

Farm Checked: Date 9-10-64

By Dave & John

STATE OF MONTANA
STATE ENGINEERS OFFICE
Water Resources Survey

T. 32N R 31W Plat No. 58

Photo No. No photo

Legal Land Owner A. Katch & Jon Person Address Libby

Operator Address

Water is delivered by:— 1. Private System; 2. Ditch Company; 3. State Project; 4. Federal Project; 5. Irrigation District

App. No. Decree No.	NAME OF APPROPRIATOR TO WHOM DECREED	NAME OF STREAM	Date App. Date Priority	Miner's Inches	In Use	NAME OF DITCH (Water Delivered By)	No.	R/F	Present Irr. Acres	Irrigable Acres
A-732	L. Ludvikson	Noisy Creek	6-1-38	2000	No					

NOTE: R—Denotes Regular Irrigation. F—Flood Irrigation.

Adequate Supply: Yes No Explain

Remarks

River Basin

Also in: Plat No. Twp. Rge.	Plat No. Twp. Rge.	Plat No. Twp. Rge.
Plat No. Twp. Rge.	Plat No. Twp. Rge.	Plat No. Twp. Rge.

Information From:
Field Survey

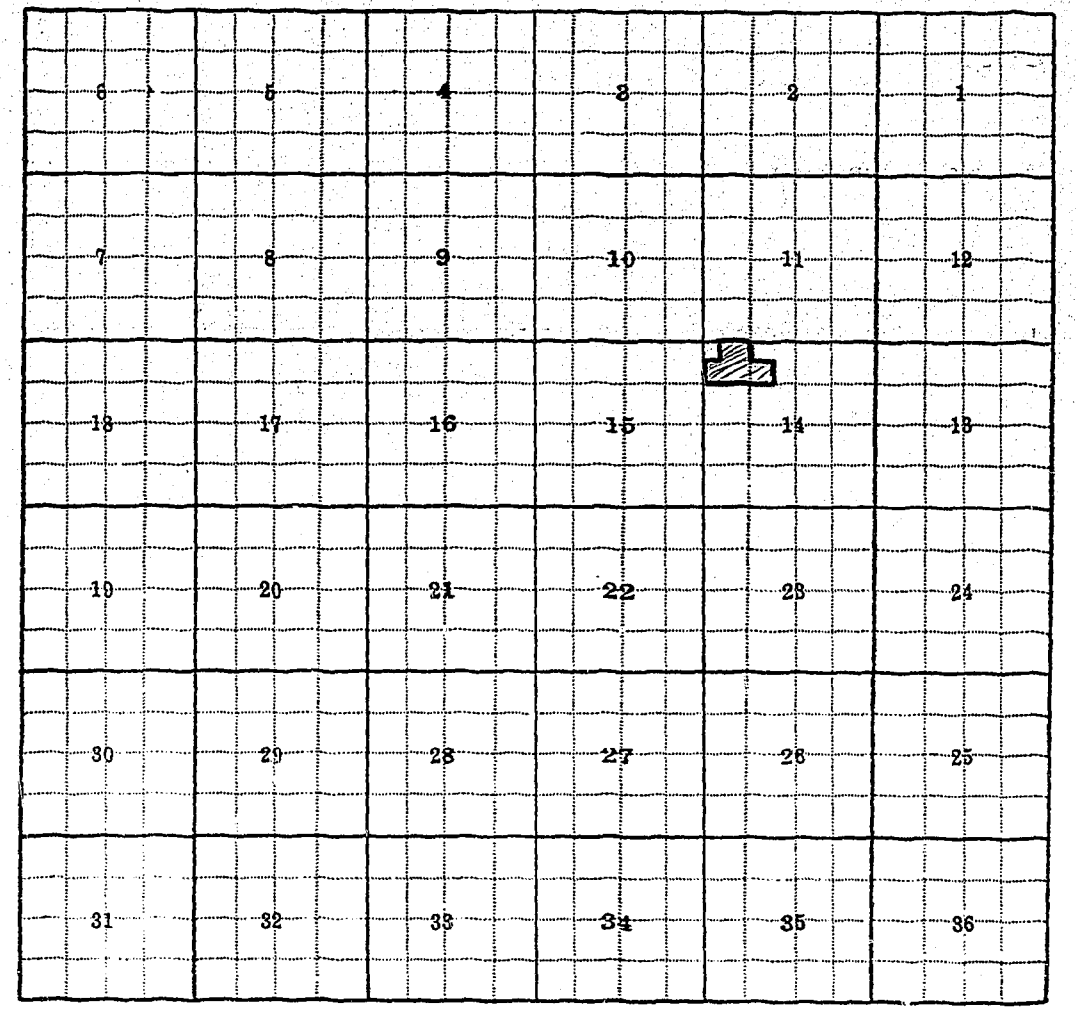

Land Ownership _____

F-1-A-5M-

County Lincoln

Farm Checked: Date 9-10-64

By Dave & John

STATE OF MONTANA
STATE ENGINEERS OFFICE
Water Resources Survey

T 32N R 31W Plat No. 58

Photo No. No photo

Legal Land Owner Michal S. McNair Address Libby

Operator Address

Water is delivered by:— 1. Private System; 2. Ditch Company; 3. State Project; 4. Federal Project; 5. Irrigation District

App. No. Decree No.	NAME OF APPROPRIATOR TO WHOM DECREED	NAME OF STREAM	Date App. Date Priority	Miner's Inches	In Use	NAME OF DITCH (Water Delivered By)	No.	R/F	Present Irr. Acres	Irrigable Acres
A-819	Sigvard Werna	Pipe Creek	6-9-13	100	No					

NOTE: R—Denotes Regular Irrigation. F—Flood Irrigation.

Adequate Supply: Yes..... No..... Explain.....

Remarks.....

River Basin.....

Also in: Plat No. Twp. Rge.	Plat No. Twp. Rge.	Plat No. Twp. Rge.
Plat No. Twp. Rge.	Plat No. Twp. Rge.	Plat No. Twp. Rge.

Information From:

Field Survey

6	5	4	3	2	1
7	8	9	10	11	12
18	17	16	15	14	13
19	20	21	22	23	24
30	29	28	27	26	25
31	32	33	34	35	36

Land Ownership_____

F-1-A-5M-

County Lincoln

Farm Checked: Date 9-10-63

By Dave & John

STATE OF MONTANA
STATE ENGINEERS OFFICE
Water Resources Survey

T 32N R 31W Plat No. 58

Photo No. No photo

Legal Land Owner Peter Ramlo Address Libby

Operator Address

Water is delivered by:— 1. Private System; 2. Ditch Company; 3. State Project; 4. Federal Project; 5. Irrigation District

App. No. Decree No.	NAME OF APPROPRIATOR TO WHOM DECREED	NAME OF STREAM	Date App. Date Priority	Miner's Inches	In Use	NAME OF DITCH (Water Delivered By)	No.	R/F	Present Irr. Acres	Irrigable Acres
A-127	Karen Carrigan	Carrigan Creek	9-1-14	400	No					

NOTE: R—Denotes Regular Irrigation. F—Flood Irrigation.

Adequate Supply: Yes ..... No ..... Explain

Remarks

Headgate washed out.

Sign on buildings reads - due to burglars this place has been rigged with booby traps not responsible for injuries.

River Basin

Also in: Plat No. Twp. Rge.	Plat No. Twp. Rge.	Plat No. Twp. Rge.
Plat No. Twp. Rge.	Plat No. Twp. Rge.	Plat No. Twp. Rge.

Information From:

Field Survey

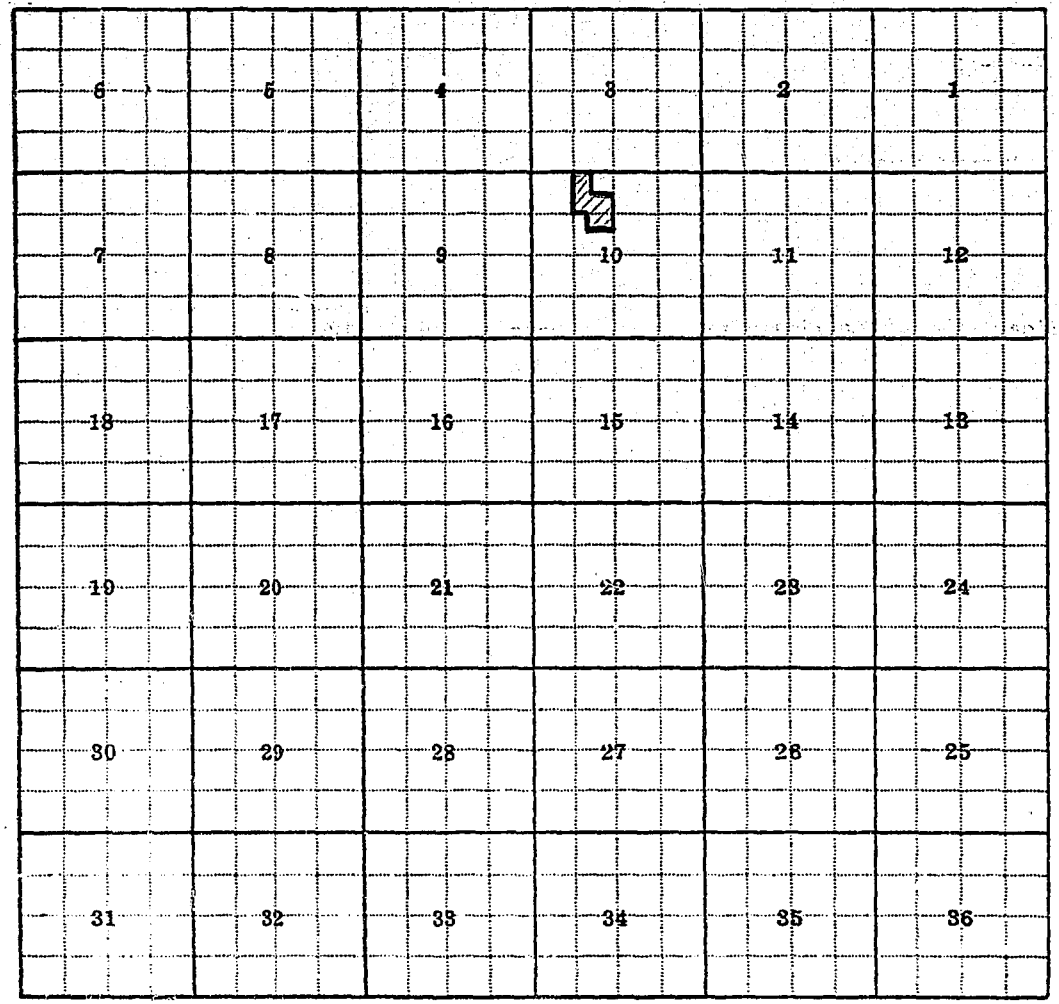

Land Ownership_____

F-1-A—5M—

County Lincoln

Farm Checked: Date 9-8-64

By Dave & John

STATE OF MONTANA
STATE ENGINEERS OFFICE
Water Resources Survey

T. 32N R. 31W Plat No. 58

Photo No. 3BB-221

Legal Land Owner Reginald & Joyce Rody Address Libby

Operator Address

Water is delivered by:— 1. Private System; 2. Ditch Company; 3. State Project; 4. Federal Project; 5. Irrigation District

App. No. Decree No.	NAME OF APPROPRIATOR TO WHOM DECREED	NAME OF STREAM	Date App. Date Priority	Miner's Inches	In Use	NAME OF DITCH (Water Delivered By)	No.	R/F	Present Irr. Acres	Irrigable Acres
A-53	Reginald Rody	Bobtail Creek	8-7-47	800	Yes	Rody Pump (Spklr.)	1	R		
A-1375	Reginald Rody	Spring	7-1-54	10 gpm	Yes	No irrigation				
A-494	Edward J. Hughes	Hughes Creek	6-24-18	100	Yes	Rody Pump (Spklr.)	1	R	40	
A-964	Henry Cripper	Spring Creek	6-4-32	20	Yes	No irrigation				
A-47	Edward Hughes	Bobtail Creek	9-1-09	400	Yes	Rody Pump (Spklr.)	1	R		

NOTE: R—Denotes Regular Irrigation. F—Flood Irrigation.

Adequate Supply: Yes..... No..... Explain.....

Remarks

A-1375-Domestic use only

A-964-Stock use only.

Attach to Plat #68 (31-31)

River Basin

Also in: Plat No..... Twp..... Rge..... Plat No..... Twp..... Rge..... Plat No..... Twp..... Rge.....
Plat No..... Twp..... Rge..... Plat No..... Twp..... Rge..... Plat No..... Twp..... Rge.....

Information From:
Reginald Rody

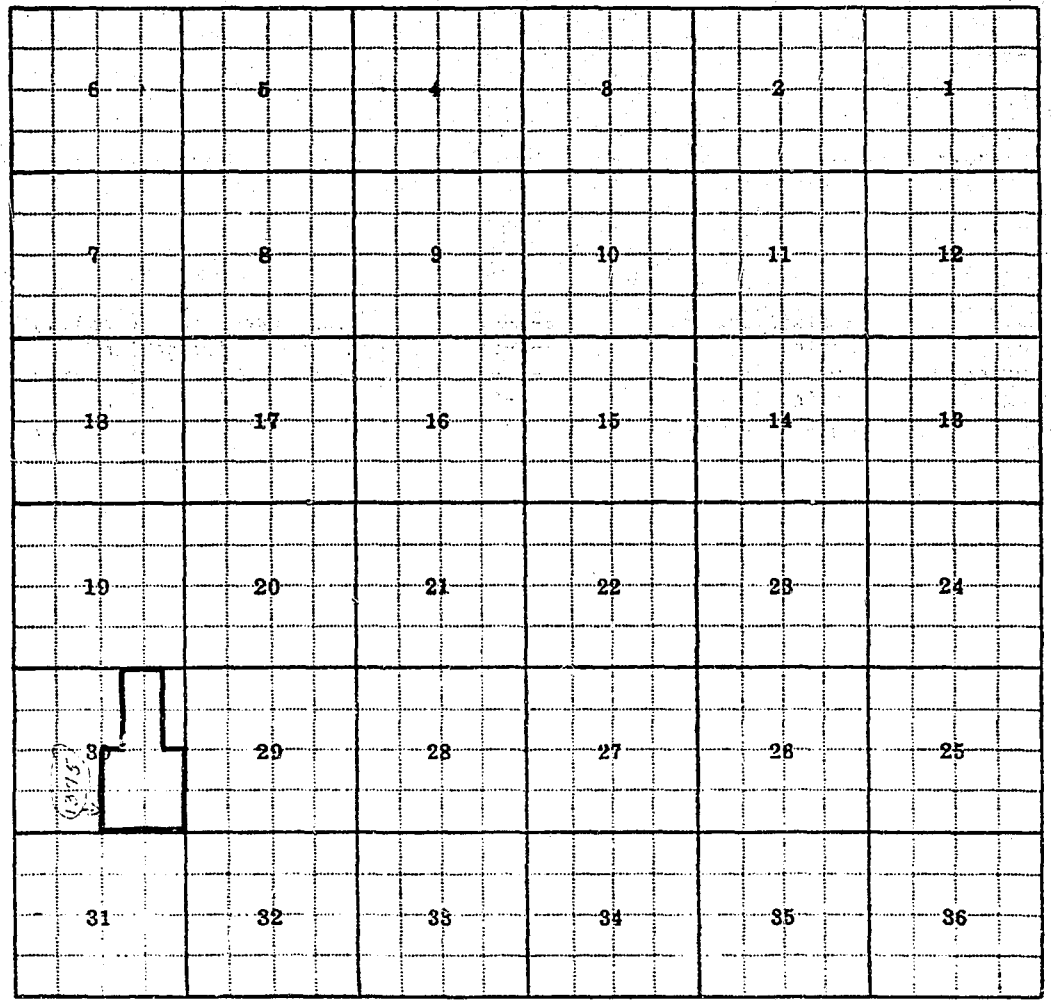

Land Ownership

F-1-A—5M—

County Lincoln

Farm Checked: Date 9-8-64

By Dave & John

STATE OF MONTANA
STATE ENGINEERS OFFICE
Water Resources Survey

T. 32N R. 31W Plat No. 58

Photo No. 3BB-221

Legal Land Owner Mr. Thompson Address Libby

Operator Address

Water is delivered by:— 1. Private System; 2. Ditch Company; 3. State Project; 4. Federal Project; 5. Irrigation District

App. No. Decree No.	NAME OF APPROPRIATOR TO WHOM DECREED	NAME OF STREAM	Date App. Date Priority	Miner's Inches	In Use	NAME OF DITCH (Water Delivered By)	No.	R/F	Present Irr. Acres	Irrigable Acres
A-44	Edwin C. Chapman &									
	John Hahnlen	Bobtail Creek	3-25-07	800	No					

NOTE: R—Denotes Regular Irrigation. F—Flood Irrigation.

Adequate Supply: Yes ..... No ..... Explain .....

Remarks .....

River Basin .....

Also in: Plat No. ..... Twp. ..... Rge.	Plat No. ..... Twp. ..... Rge.	Plat No. ..... Twp. ..... Rge. .....
Plat No. ..... Twp. ..... Rge.	Plat No. ..... Twp. ..... Rge.	Plat No. ..... Twp. ..... Rge. .....

Information From:

Reginald Rody

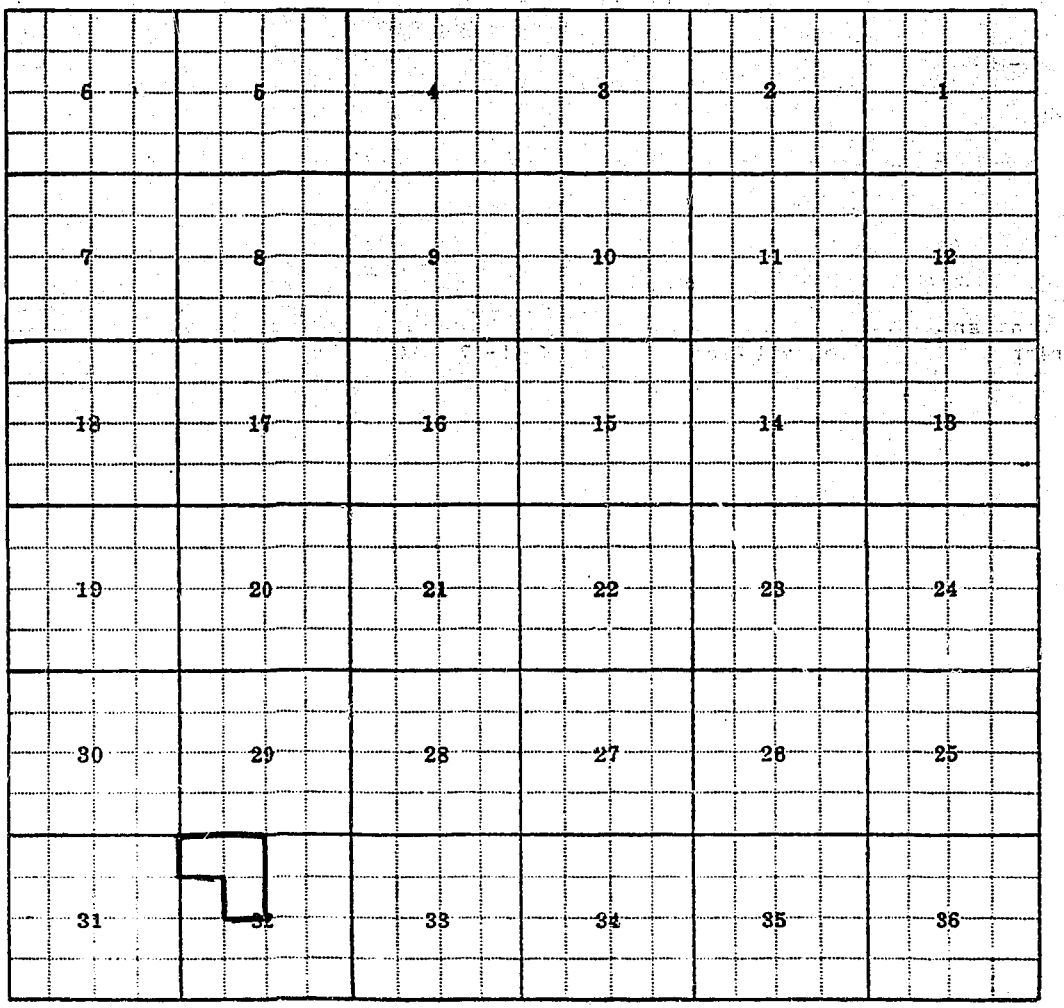

Land Ownership_____

F-1-A—5M—

County Lincoln

Farm Checked: Date 9-17-64

By Ken

STATE OF MONTANA
STATE ENGINEERS OFFICE
Water Resources Survey

T 32N R 29W Plat No. 60

Photo No. 3BB-235

Legal Land Owner Bernice M. Everett Address None shown

Operator Address

Water is delivered by:— 1. Private System; 2. Ditch Company; 3. State Project; 4. Federal Project; 5. Irrigation District

App. No. Decree No.	NAME OF APPROPRIATOR TO WHOM DECREED	NAME OF STREAM	Date App. Date Priority	Miner's Inches	In Use	NAME OF DITCH (Water Delivered By)	No.	R/F	Present Irr. Acres	Irrigable Acres
A-669	Wm. Bristow	Lost Creek	1-5-03	160	No					
A-1091	George Davis	Warland Creek	5-23-35	400	No					
A-1092	Harry Koehler	Waterfall Creek	8-26-19	80	No					

NOTE: R—Denotes Regular Irrigation. F—Flood Irrigation.

Adequate Supply: Yes..... No..... Explain.....

Remarks.....

.....River Basin.....

Also in: Plat No..... Twp..... Rge.....	Plat No..... Twp..... Rge.....	Plat No..... Twp..... Rge.....
Plat No..... Twp..... Rge.....	Plat No..... Twp..... Rge.....	Plat No..... Twp..... Rge.....

Information From:

Field Survey

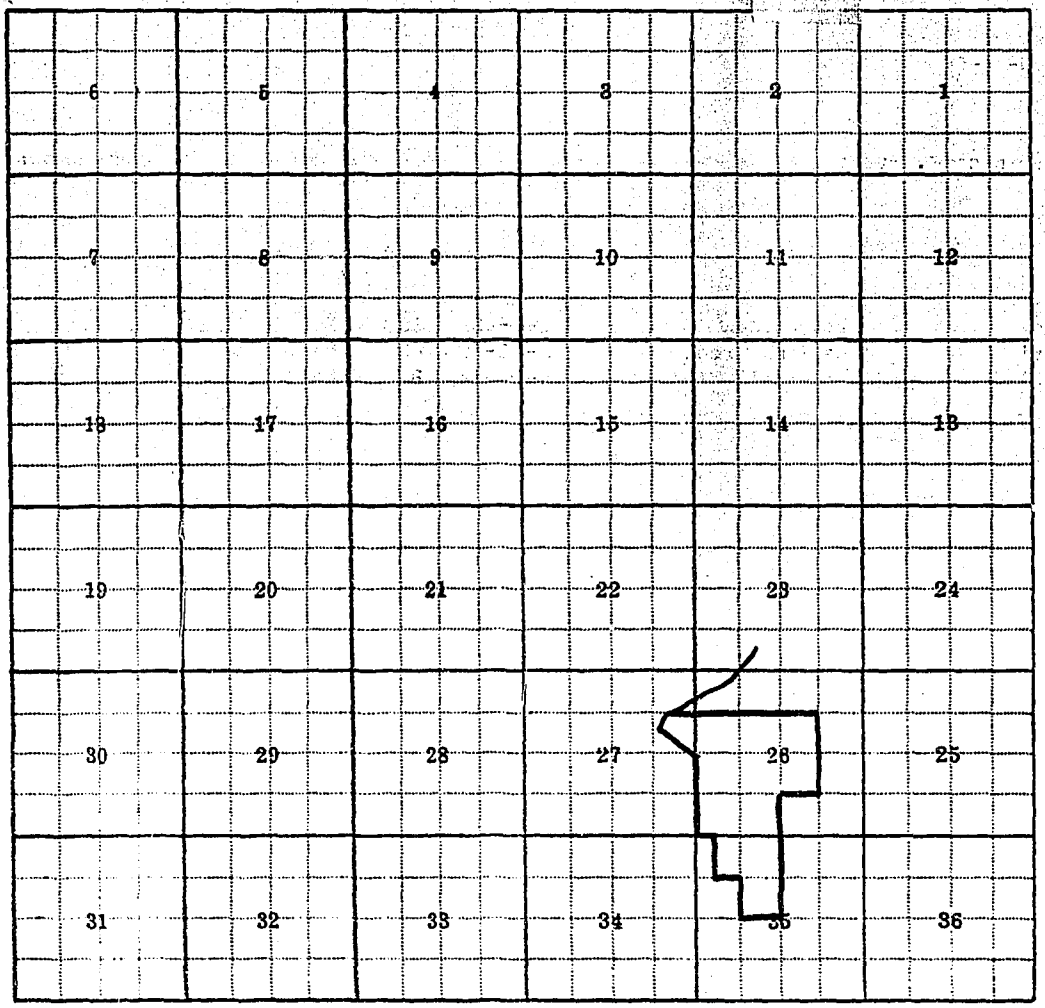

Land Ownership

F-1-A-5M-

County Lincoln

T 32N R 29W Plat No. 60

STATE OF MONTANA
STATE ENGINEERS OFFICE
Water Resources Survey

Farm Checked: Date 9-17-64

Photo No. 3BB-235

By Ken

Legal Land Owner John Furr Address Warland

Operator Address

Water is delivered by:— 1. Private System; 2. Ditch Company; 3. State Project; 4. Federal Project; 5. Irrigation District

App. No. Decree No.	NAME OF APPROPRIATOR TO WHOM DECREED	NAME OF STREAM	Date App. Date Priority	Miner's Inches	In Use	NAME OF DITCH (Water Delivered By)	No.	R/F	Present Irr. Acres	Irrigable Acres
A-1090	Mrs. Arthur E. Brunette	Warland Creek	11-10-42	100	No					

NOTE: R—Denotes Regular Irrigation. F—Flood Irrigation.

Adequate Supply: Yes..... No..... Explain.....

Remarks.....

River Basin.....

Also in: Plat No. Twp. Rge.	Plat No. Twp. Rge.	Plat No. Twp. Rge.
Plat No. Twp. Rge.	Plat No. Twp. Rge.	Plat No. Twp. Rge.

Information From:
H. C. Haynes

6	5	4	3	2	1
7	8	9	10	11	12
18	17	16	15	14	13
19	20	21	22	23	24
30	29	28	27	26	25
31	32	33	34	35	36

Land Ownership

F-1-A-5M-

County Lincoln

Farm Checked: Date 9-17-64

By Ken

STATE OF MONTANA
STATE ENGINEERS OFFICE
Water Resources Survey

T 32N R 29W Plat No. 60

Photo No. 3BB-235

Legal Land Owner C. M. Hoyt Address Warland

Operator Address

Water is delivered by:— 1. Private System; 2. Ditch Company; 3. State Project; 4. Federal Project; 5. Irrigation District

App. No. Decree No.	NAME OF APPROPRIATOR TO WHOM DECREED	NAME OF STREAM	Date App. Date Priority	Miner's Inches	In Use	NAME OF DITCH (Water Delivered By)	No.	R/F	Present Irr. Acres	Irrigable Acres
A-1368	Martin J. Peterson	Spring	1-31-34	40	Dom.					
A-1369	Martin J. Peterson	Spring	8-4-36	6 cu in.	Dom.					

NOTE: R—Denotes Regular Irrigation. F—Flood Irrigation.

Adequate Supply: Yes..... No..... Explain

Remarks

River Basin

Also in: Plat No. Twp. Rge.	Plat No. Twp. Rge.	Plat No. Twp. Rge.
Plat No. Twp. Rge.	Plat No. Twp. Rge.	Plat No. Twp. Rge.

Information From:

C. M. Hoyt

6	5	4	3	2	1
7	8	9	10	11	12
18	17	16	15	14	13
19	20	21	22	23	24
30	29	28	27	26	25
31	32	33	34	35	36

Land Ownership

F-1-A—SM—

County Lincoln

Farm Checked: Date 9-17-64

By Ken

STATE OF MONTANA
STATE ENGINEERS OFFICE
Water Resources Survey

T 32N R 29W Plat No. 60

Photo No. 2BB-156

Legal Land Owner Herman W. Keller Address None shown

Operator Address

Water is delivered by:— 1. Private System; 2. Ditch Company; 3. State Project; 4. Federal Project; 5. Irrigation District

App. No. Decree No.	NAME OF APPROPRIATOR TO WHOM DECREED	NAME OF STREAM	Date App. Date Priority	Miner's Inches	In Use	NAME OF DITCH (Water Delivered By)	No.	R/F	Present Irr. Acres	Irrigable Acres
A-1283	J. W. Daniel	Spring	8-27-23	8	No					

NOTE: R—Denotes Regular Irrigation. F—Flood Irrigation.

Adequate Supply: Yes..... No..... Explain.....

Remarks.....

River Basin.....

Also in: Plat No. Twp. Rge.	Plat No. Twp. Rge.	Plat No. Twp. Rge.
Plat No. Twp. Rge.	Plat No. Twp. Rge.	Plat No. Twp. Rge.

Information From:

Field Survey

6	5	4	3	2	1
7	8	9	10	11	12
18	17	16	15	14	13
19	20	21	22	23	24
30	29	28	27	26	25
31	32	33	34	35	36

Land Ownership_____

_____

_____

F-1-A—5M—

County Lincoln

Farm Checked: Date 9-17-64

By Ken

STATE OF MONTANA
STATE ENGINEERS OFFICE
Water Resources Survey

T 32N R 29W Plat No. 60

Photo No. 2BB-156

Legal Land Owner Jack R. McCrey & H. C. Haynes Address Warland

Operator Address

Water is delivered by:— 1. Private System; 2. Ditch Company; 3. State Project; 4. Federal Project; 5. Irrigation District

App. No. Decree No.	NAME OF APPROPRIATOR TO WHOM DECREED	NAME OF STREAM	Date App. Date Priority	Miner's Inches	In Use	NAME OF DITCH (Water Delivered By)	No.	R/F	Present Irr. Acres	Irrigable Acres
A-68	Allen T. Ridgeway	Bristow Creek	7-22-38	2000 cu in.		No				

NOTE: R—Denotes Regular Irrigation. F—Flood Irrigation.

Adequate Supply: Yes..... No..... Explain.....

Remarks.....

River Basin.....

Also in: Plat No. Twp. Rge.	Plat No. Twp. Rge.	Plat No. Twp. Rge.
Plat No. Twp. Rge.	Plat No. Twp. Rge.	Plat No. Twp. Rge.

Information From:
H. C. Haynes

6	5	4	3	2	1
7	8	9	10	11	12
18	17	16	15	14	13
19	20	21	22	23	24
30	29	28	27	26	25
31	32	33	34	35	36

Land Ownership

F-1-A—5M—

County Lincoln

Farm Checked: Date 9-17-64

By Ken

STATE OF MONTANA
STATE ENGINEERS OFFICE
Water Resources Survey

T. 32N R. 29W Plat No. 60

Photo No. 3BB-234

Legal Land Owner J. Neils Address None shown

Operator Address

Water is delivered by:— 1. Private System; 2. Ditch Company; 3. State Project; 4. Federal Project; 5. Irrigation District

App. No. Decree No.	NAME OF APPROPRIATOR TO WHOM DECREED	NAME OF STREAM	Date App. Date Priority	Miner's Inches	In Use	NAME OF DITCH (Water Delivered By)	No.	R/F	Present Irr. Acres	Irrigable Acres
A-9	G. Emil DeAlton	Barron Creek	2-26-13	200	No					

NOTE: R—Denotes Regular Irrigation. F—Flood Irrigation.

Adequate Supply: Yes..... No..... Explain.....

Remarks.....

River Basin.....

Also in: Plat No. Twp. Rge.	Plat No. Twp. Rge.	Plat No. Twp. Rge.
Plat No. Twp. Rge.	Plat No. Twp. Rge.	Plat No. Twp. Rge.

Information From: Field Survey

6	5	4	3	2	1
7	8	9	10	11	12
18	17	16	15	14	13
19	20	21	22	23	24
30	29	28	27	26	25
31	32	33	34	35	36

Land Ownership_____

F-1-A-5M—

County Lincoln

Farm Checked: Date 9-17-64

By Ken

STATE OF MONTANA
STATE ENGINEERS OFFICE
Water Resources Survey

T. 32N R. 29W Plat No. 60

Photo No. 3BB-234

Legal Land Owner U. S. A. Address

Operator Address

Water is delivered by:— 1. Private System; 2. Ditch Company; 3. State Project; 4. Federal Project; 5. Irrigation District

App. No. Decree No.	NAME OF APPROPRIATOR TO WHOM DECREED	NAME OF STREAM	Date App. Date Priority	Miner's Inches	In Use	NAME OF DITCH (Water Delivered By)	No.	R/F	Present Irr. Acres	Irrigable Acres
A-10	Glen Smith	Barron Creek	6-17-15	800	No					
A-11	E. C. White	Barron Creek	2-26-13	200	No					

NOTE: R—Denotes Regular Irrigation. F—Flood Irrigation.

Adequate Supply: Yes..... No..... Explain.....

Remarks.....

River Basin.....

Also in: Plat No. Twp. Rge.	Plat No. Twp. Rge.	Plat No. Twp. Rge.
Plat No. Twp. Rge.	Plat No. Twp. Rge.	Plat No. Twp. Rge.

Information From:

Field Survey

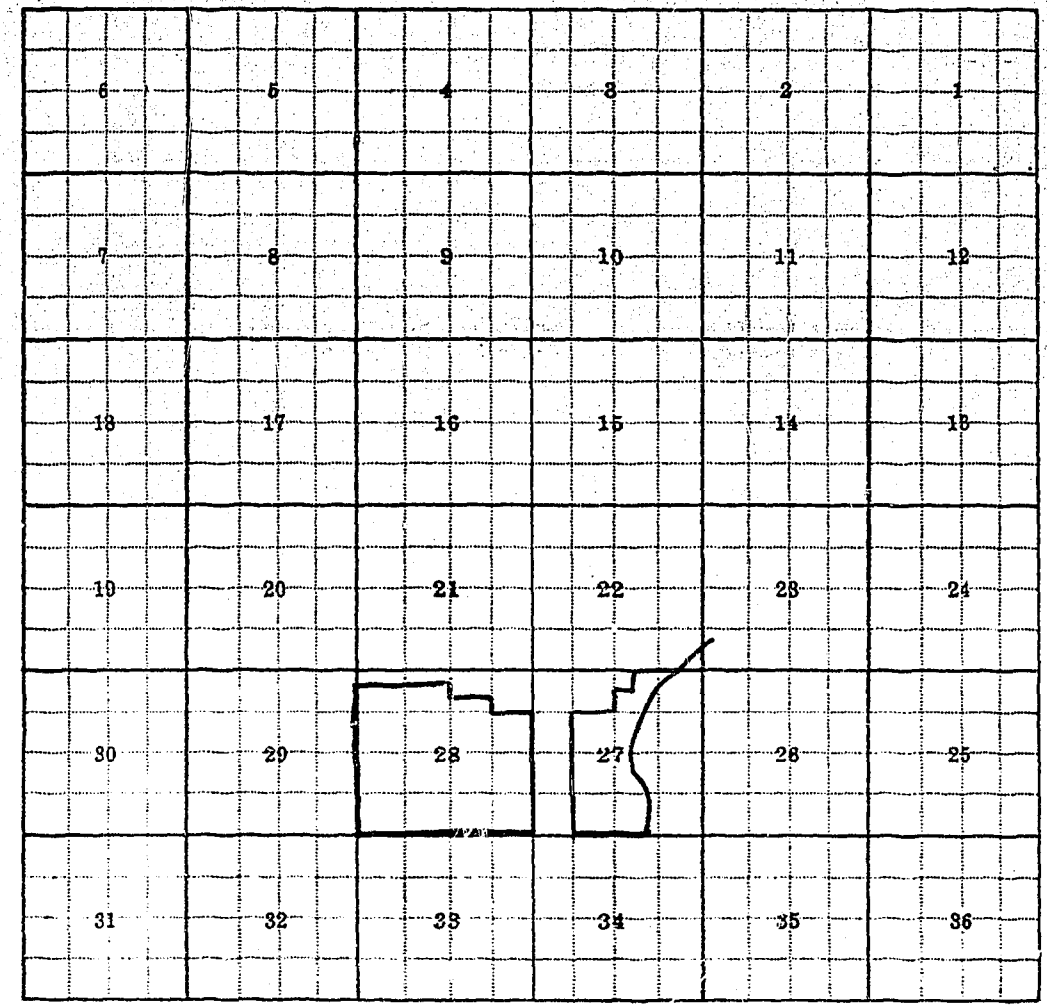

Land Ownership_____

F-1-A—5M—

County Lincoln

T 32N R 28W Plat No. 61

STATE OF MONTANA
STATE ENGINEERS OFFICE
Water Resources Survey

Farm Checked: Date 9-8-64

Photo No. 2BB-158

By Ken

Legal Land Owner Ada Myrtle Clark Address None shown

Operator Address

Water is delivered by:— 1. Private System; 2. Ditch Company; 3. State Project; 4. Federal Project; 5. Irrigation District

App. No. Decree No.	NAME OF APPROPRIATOR TO WHOM DECREED	NAME OF STREAM	Date App. Date Priority	Miner's Inches	In Use	NAME OF DITCH (Water Delivered By)	No.	R/F	Present Irr. Acres	Irrigable Acres
A-1271	Ada M. Clark	Spring	1932	----	No					

NOTE: R—Denotes Regular Irrigation. F—Flood Irrigation.

Adequate Supply: Yes..... No..... Explain.....

Remarks.....

River Basin.....

Also in: Plat No. Twp. Rge.	Plat No. Twp. Rge.	Plat No. Twp. Rge.
Plat No. Twp. Rge.	Plat No. Twp. Rge.	Plat No. Twp. Rge.

Information From:
Field Survey