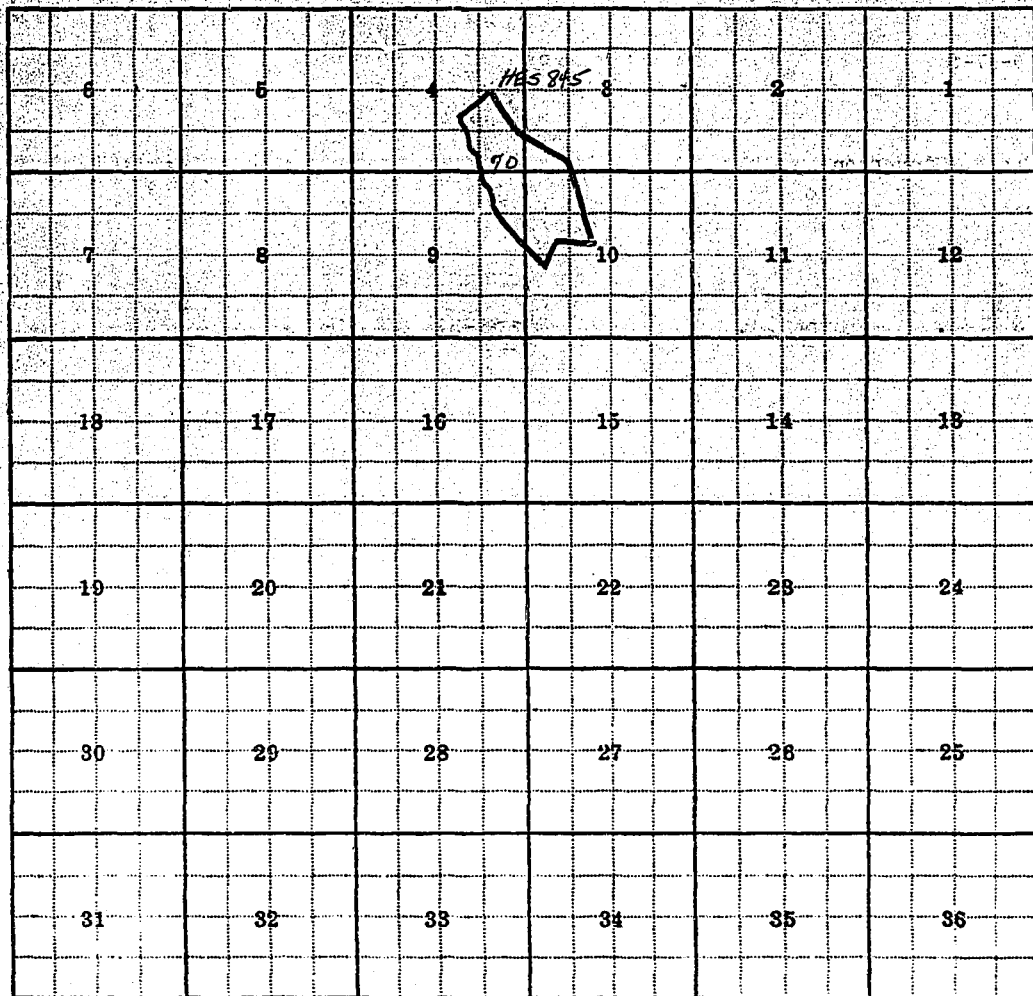


6	5	4	3	2	1
7	8	9	10	11	12
13	17	16	15	14	13
19	20	21	22	23	24
30	29	28	27	26	25
31	32	33	34	35	36

Land Ownership



Land Ownership _____

6	5	4	3	2	1
7	8	9	10	11	12
13	14	15	16	17	18
19	20	21	22	23	24
25	26	27	28	29	30
31	32	33	34	35	36

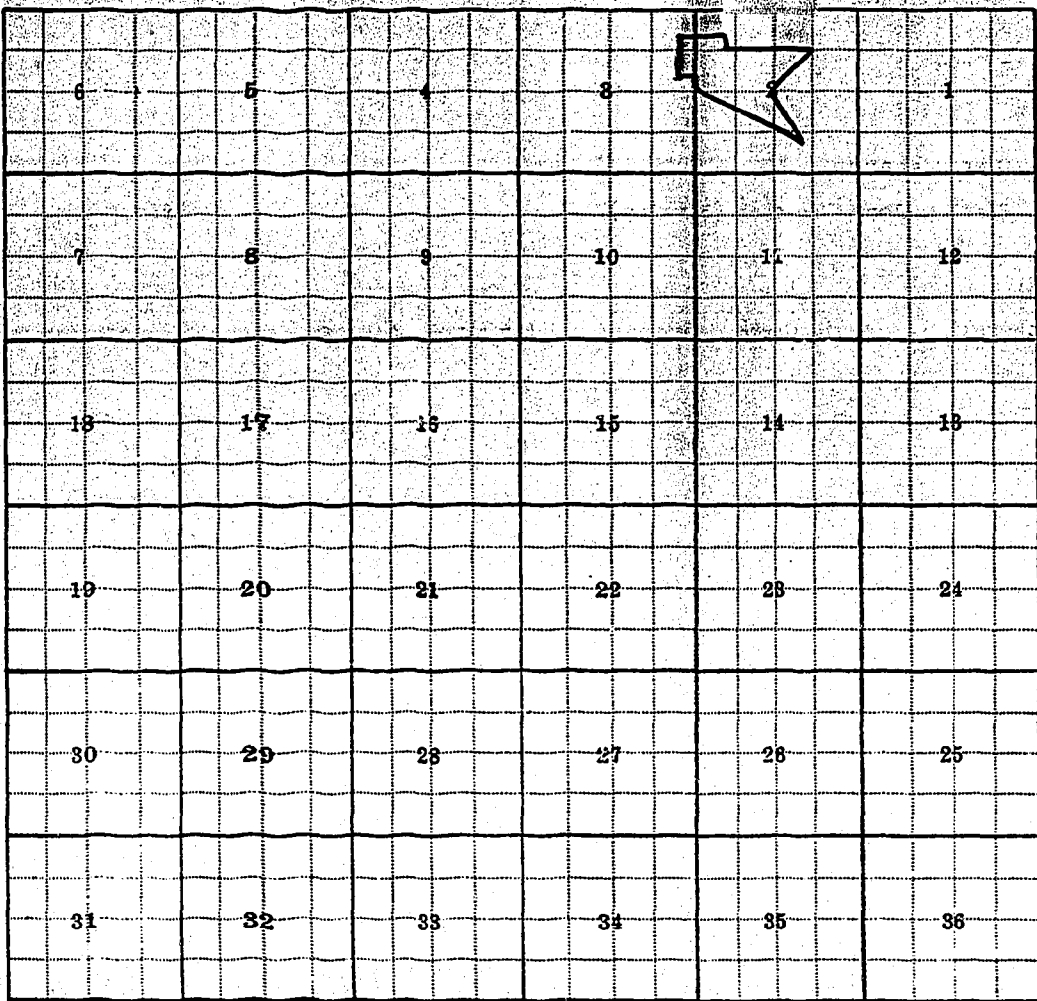
Land Ownership

6	5	4	3	2	1
7	8	9	10	11	12
13	14	15	16	17	18
19	20	21	22	23	24
25	26	27	28	29	30
31	32	33	34	35	36

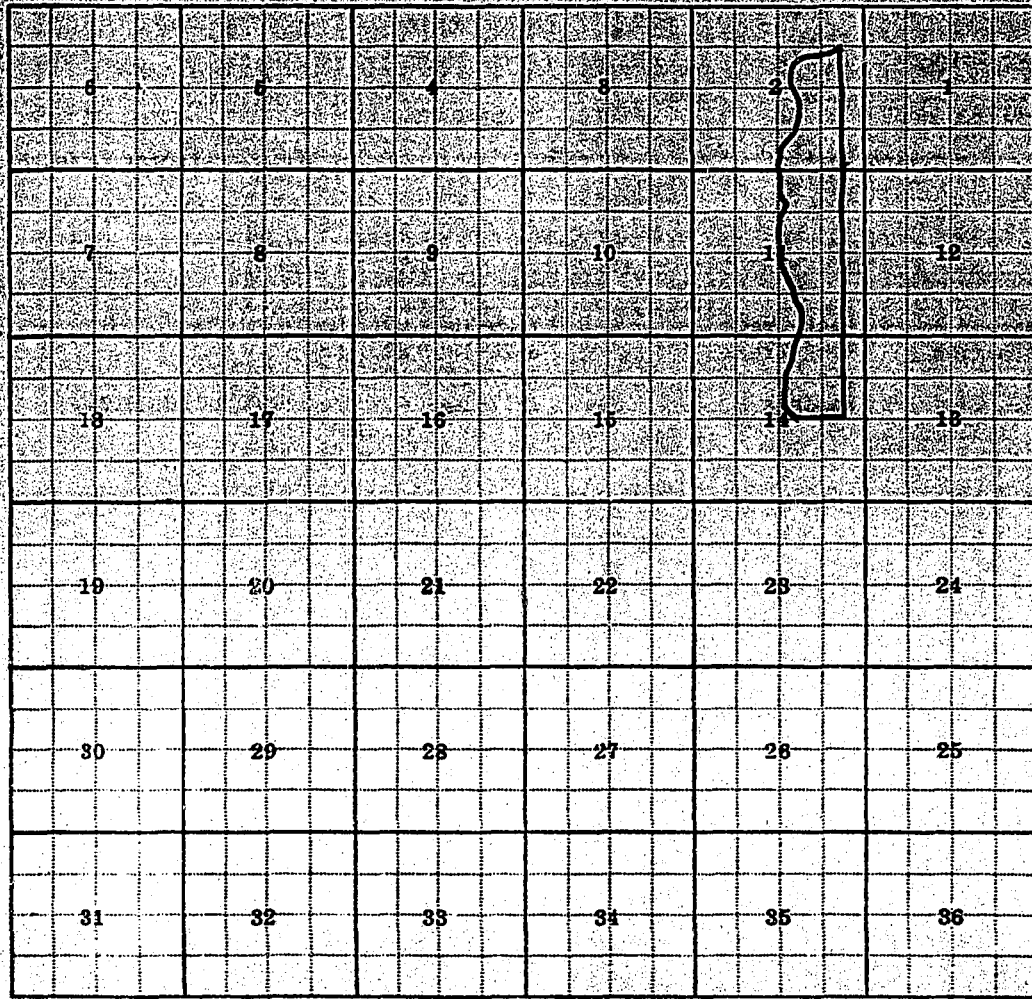
115
1500

1062

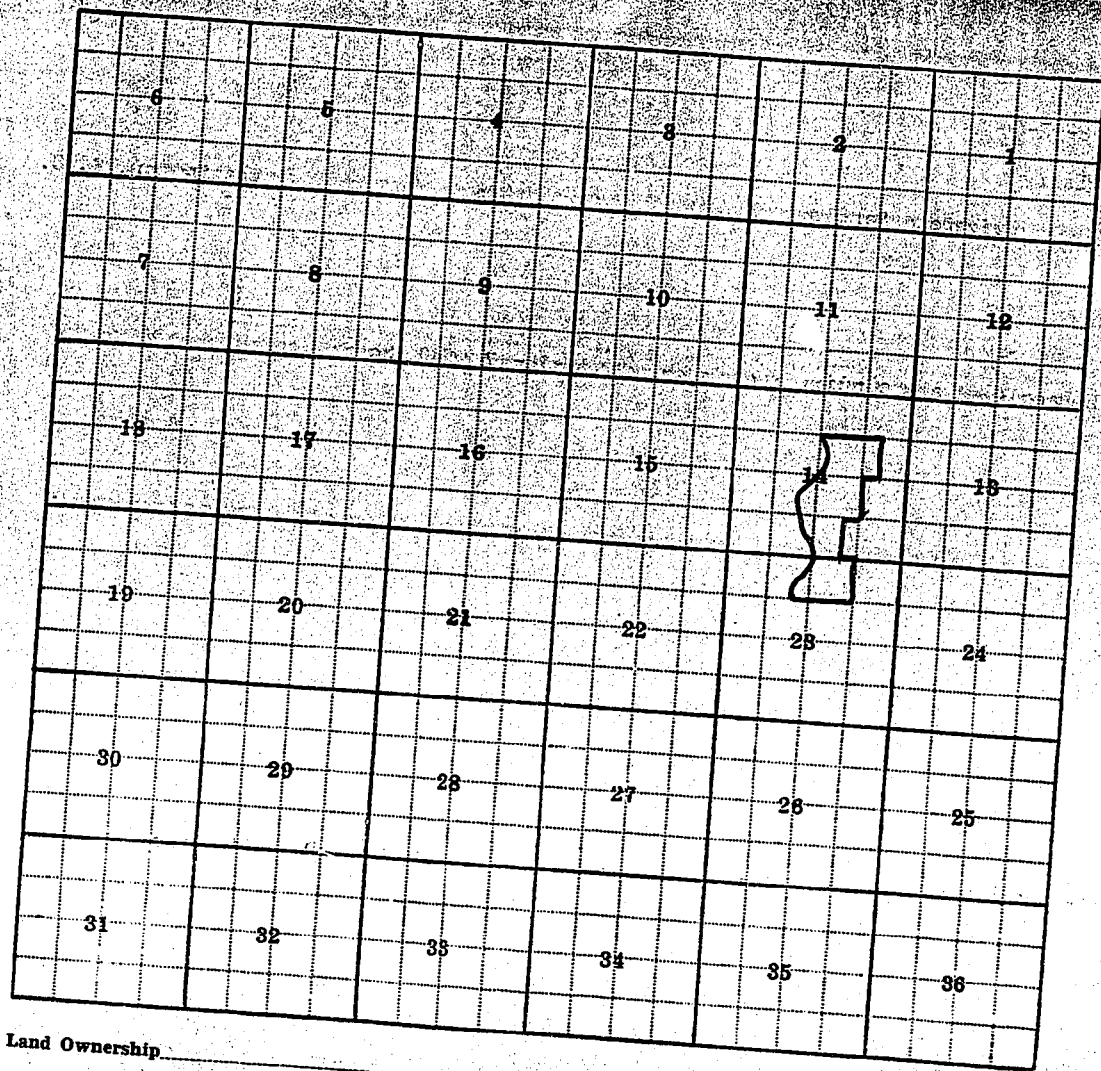
Land Ownership



Land Ownership




Land Ownership



Land Ownership

6	5	4	3	2	1
7	8	9	10	11	12
13	14	15	16	17	18
19	20	21	22	23	24
25	26	27	28	29	30
31	32	33	34	35	36

Land Ownership _____



Land Ownership

6	5	4	3	2	1	
7	8	9	10	11	12	
13	14	15	16	17	18	
19	20	21	22	23	24	
25	26	27	28	29	30	
31	32	33	34	35	36	

Land Ownership

5	6	7	8	9	10	11
12	13	14	15	16	17	18
19	20	21	22	23	24	
25	26	27	28	29	30	
31	32	33	34	35	36	

Land Ownership _____

6	7	8	9	10	11	12
13	14	15	16	17	18	19
20	21	22	23	24	25	26
27	28	29	30	31	32	33
34	35	36	37	38	39	40

Land Ownership _____

6	5	4	3	2	1
7	8	9	10	11	12
18	17	16	15	14	13
19	20	21	22	23	24
30	29	28	27	26	25
31	32	33	34	35	36

Land Ownership _____

County Lincoln

Farm Checked Date 8-17-64

By Joe & Larry

Legal Land Owner Charles O. Winkley

Operator Earl R. Wagner *cd* *Box 15*

STATE OF MONTANA
STATE ENGINEER'S OFFICE
Water Resources Survey

HAROLD M. SANDERSON
PATRICIA J.

T. 34N R. 26W Plat No. 42

Photo No. 2BB-29, 2BB-18

Address Fortine

Water is delivered by— 1. Private System; 2. Ditch Company; 3. State Project; 4. Federal Project; 5. Irrigation District

App. No. Decree No.	NAME OF APPROPRIATOR TO WHOM DECEED	NAME OF STREAM	Date App. Date Priority	Miner's Inches	In Use	NAME OF DITCH (Water Delivered By)	No.	R/F	Present Irr. Acres	Irrigable Acres
A-351	Earl R. Wagner	Fortine Creek	7-16-63	5 AF)					
A-353	C. O. Winkley	Fortine Creek	10-6-37	480) Yes	Stock Use				55
A-345	H. P. Griffin	Fortine Creek	7-21-19	480)					
A-724	Earl R. Wagner	Murphy Creek	7-16-63	3 AF)					
A-725	J. B. Williamson	Murphy Creek	6-4-08	All)					
A-718	H. P. Griffin	Murphy Creek	7-21-19	160) Yes	Used In T. 35N R. 26W				
A-719	H. P. Griffin	Murphy Creek	7-28-19	240)					
A-720	O. K. Iverson & C. O. Winkley	Murphy Creek	10-13-37	480	Part 240)					
A-1	Hugh A. Colson	Ant Creek	9-15-04	120) Yes	Wagner Ditch	1	H	131	
A-3	Earl R. Wagner	Ant Creek	7-16-63	All)					

NOTE: R—Denotes Regular Irrigation. F—Flood Irrigation.

Adequate Supply: Yes..... No..... Explain.....


Remarks.....

A-720 240 M. I. to Chester Apeland
Ditch out of Ant Creek has been torn up by clearing operations but will be cleaned out when clearing is done. Also some ditches will be put in out of Fortine Creek after summer fallow.
The area shown as FX will be ditched early next spring. He has already had a survey of the land to see where the ditches should go.

River Basin

Also in: Plat No. <u>31</u> Twp. <u>35N</u> Rge. <u>26W</u>	Plat No. Twp. Rge.	Plat No. Twp. Rge.
Plat No. Twp. Rge.	Plat No. Twp. Rge.	Plat No. Twp. Rge.

Information From:
Mr. Wagner

6	5	4	3	2	
7	8	9	10	11	12
13	14	15	16	17	18
19	20	21	22	23	24
25	26	27	28	29	30
31	32	33	34	35	36

Land Ownership

6	5	4	3	2	1
7	8	9	10	11	12
13	14	15	16	17	18
19	20	21	22	23	24
25	26	27	28	29	30
31	32	33	34	35	36

Land Ownership

County Lincoln

Farm Checked: Date 8-19-64

By Larry

Legal Land Owner Ben & Eva Apeland

Address Trego

Operator Same

Address

Water is delivered by: 1 Private System, 2 Ditch Company, 3 State Project, 4 Federal Project, 5 Irrigation District

STATE OF MONTANA
STATE ENGINEERS OFFICE
Water Resources Survey

T. 34N R. 25W Plat No. 43

Photo No. 3BB-10

App. No. Decree No.	NAME OF APPROPRIATOR TO WHOM DECREED	NAME OF STREAM	Date App. Date Priority	Miner's Inches	In Use	NAME OF DITCH (Water Delivered By)	No.	R/F	Present Irr. Acres	Irrigable Acres
A-1336	William Mack	Spring	6-13-32	400	Part no					

NOTE: R—Denotes Regular Irrigation. F—Flood Irrigation.

Adequate Supply: Yes..... No..... Explain.....

Remarks.....
Could not find spring unless it is the same one filed on by Mr. Johnson in the NE 1/4 Sec. 29.
No ditches running south from NW 1/4 29 to S 1/4 Sec. 30.

River Basin

Also in: Plat No..... Twp..... Rge.....	Plat No..... Twp..... Rge.....	Plat No..... Twp..... Rge.....	Plat No..... Twp..... Rge.....
Plat No..... Twp..... Rge.....	Plat No..... Twp..... Rge.....	Plat No..... Twp..... Rge.....	Plat No..... Twp..... Rge.....

Information From:
Mr. Apeland

6	5	4	3	2	1
7	8	9	10	11	12
13	14	15	16	17	18
19	20	21	22	23	24
25	26	27	28	29	30
31	32	33	34	35	36

Land Ownership _____

County Lincoln

STATE OF MONTANA
 STATE ENGINEERS OFFICE
 Water Resources Survey

T. 34N. R. 25W Plat No. 43

Farm Checked Date 8-13-64

Photo No. 2BR-27

By Joe & Larry

Legal Land Owner Chester & Lydia Apeland

Address Fortine

Operator Same

Address _____

Water is delivered by: 1 Private System; 2 Ditch Company; 3 State Project; 4 Federal Project; 5 Irrigation District

App. No. (Decree No.)	NAME OF APPROPRIATOR TO WHOM DECREED	NAME OF STREAM	Date App. Date / Priority	Miner's Inches	In Use	NAME OF DITCH (Water Delivered By)	No.	R/F	Present Irr. Acres	Irrigable Acres
A-717	George M. Graham	Murphy Creek	10-28-29	160	Yes)					
A-720	O. K. Iverson & C. O. Winkley	Murphy Creek	10-13-37	480	Yes 240#)	No irrigation				
NO IRRIGATION										

NOTE: R—Denotes Regular Irrigation. F—Flood Irrigation.

Adequate Supply: Yes..... No..... Explain.....

Remarks.....

Stock use.
 Mr. Apeland said that there was irrigation by Mr. Iverson years ago but it did not work good so he does not irrigate now, but he plans to put in a sprinkler system. The only ditches we could find was one drain ditch and a trace of the old main Iverson Ditch part of it has been filled in and they have given up their easement from the U. S. Gov't.
 *A-720 240 M. I. to Earl R. Wagner T. 34N-R. 26W. Plat #42.

River Basin

Also in: Plat No. <u>32</u> Twp. <u>35N</u> Rge. <u>25W</u>	Plat No. _____ Twp. _____ Rge. _____	Plat No. _____ Twp. _____ Rge. _____	Information From
Plat No. _____ Twp. _____ Rge. _____	Plat No. _____ Twp. _____ Rge. _____	Plat No. _____ Twp. _____ Rge. _____	<u>Mr. Apeland</u>

	6	5	4	3	2	1
7	8	9	10	11	12	
13	14	15	16	17	18	
19	20	21	22	23	24	
25	26	27	28	29	30	
31	32	33	34	35	36	

Land Ownership

County Lincoln

STATE OF MONTANA
STATE ENGINEERS OFFICE
Water Resources Survey

T. 34N R. 25W Plat No. 43

Farm Checked: Date 8-20-64

Photo No. 3BB-10

By Joe & Larry



Legal Land Owner Burton H. Burrell Address _____

Address _____

Operator Harold H. Johnson (Buying) Address Trego

Water is delivered by: 1. Private System 2. Ditch Company 3. State Project 4. Federal Project 5. Irrigation District

App. No. Decree No.	NAME OF APPROPRIATOR TO WHOM DECREED	NAME OF STREAM	Date App. Date Priority	Miner's Inches	In Use	NAME OF DITCH (Water Delivered By)	No.	R/F	Present Irr. Acres	Irrigable Acres
A-1327	George Hamier	Spring	5-1-20	All	Yes	No irrigation.				
		NO IRRIGATION								

NOTE: R—Denotes Regular Irrigation. F—Flood Irrigation.


Adequate Supply: Yes No Explain _____
Remarks _____

Dom. & Stock use _____

River Basin _____

Also in: Plat No. _____ Twp. _____ Rge. _____	Plat No. _____ Twp. _____ Rge. _____	Plat No. _____ Twp. _____ Rge. _____
Plat No. _____ Twp. _____ Rge. _____	Plat No. _____ Twp. _____ Rge. _____	Plat No. _____ Twp. _____ Rge. _____

Information From: Mr. Johnson



Land Ownership

County Lincoln

STATE OF MONTANA
STATE ENGINEERS' OFFICE
Water Resources Survey

T. 34N R. 25W Plat. No. 43

Farm Checked: Date 8-19-64

Photo No. 288-270

By Joe & Larry

Legal Land Owner Walter & Holda Farley

Address Trego

Operator Same

Address _____

Water is delivered by: Private System, Ditch Company, State Project, Federal Project, Irrigation District

App. No. (Desire No.)	NAME OF APPROPRIATOR (TO WHOM DECREED)	NAME OF STREAM	Date App. (Date, Priority)	Miner's (Inches)	In Use	NAME OF DITCH (Water Delivered By)	No.	R/P	Present Irr. Acres	Irrigable Acres
<u>A-1173</u>	<u>Walter R. Farley</u>	<u>unnamed Creek (Brimstone Creek)</u>	<u>2-9-24</u>	<u>A1</u>	<u>Yes</u>	<u>No irrigation</u>				

NOTE: R—Denotes Regular Irrigation. F—Flood Irrigation.

Adequate Supply: Yes..... No..... Explain.....

Remarks
No one living here but there is a stock dam & some cattle.

River Basin

Also in: Plat No. <u> </u> Twp <u> </u> Rge <u> </u>	Plat No. <u> </u> Twp <u> </u> Rge <u> </u>	Plat No. <u> </u> Twp <u> </u> Rge <u> </u>
Plat No. <u> </u> Twp <u> </u> Rge <u> </u>	Plat No. <u> </u> Twp <u> </u> Rge <u> </u>	Plat No. <u> </u> Twp <u> </u> Rge <u> </u>

Information From:
Field Survey

6	5	4	3	2	1	
7	8	9	10	11	12	
13	14	15	16	17	18	
19	20	21	22	23	24	
25	26	27	28	29	30	
31	32	33	34	35	36	

Land Ownership

1	2	3	4	5	6
7	8	9	10	11	12
13	14	15	16	17	18
19	20	21	22	23	24
25	26	27	28	29	30
31	32	33	34	35	36

Land Ownership

County Lincoln

T 34N R 25W Plat No. 43

Farm Checked: Date 8-18-64

STATE OF MONTANA
 STATE ENGINEERS OFFICE
 Water Resources Survey

Photo No. 3BB-10

By Joe & Larry

Legal Land Owner Henry L. Hilliker - Robert Burch (Buying)

Address Calif.

Operator Virgil Nelson (Farming)

Address Trego

Water is delivered by: — 1. Private System; 2. Ditch Company; 3. State Project; 4. Federal Project; 5. Irrigation District

App. No. Ditch No.	NAME OF APPROPRIATOR TO WHOM DECREED	NAME OF STREAM	Date App. Date Priority	Water's Inches	In Use	NAME OF DITCH (Water Delivered By)	No.	R/F	Present Irr. Acres	Irrigable Acres
A-1336	William Mack	Spring	6-13-22	400	Part No)	No Irrigation				
A-1319	Ira L. Groom	Spring	7-19-14	40	No)					

NOTE: R—Denotes Regular Irrigation. F—Flood Irrigation.

Adequate Supply: Yes No Explain

Remarks

no one living here.


Could not find spring unless it is the one filed on by Mr. Groom as they are both on the old Mack place.

No ditches running south from NW 1/4 Sec. 29 to S 1/2 Sec. 30.

River Basin

Also in: Plat No. <u> </u> Twp. <u> </u> Rge. <u> </u>	Plat No. <u> </u> Twp. <u> </u> Rge. <u> </u>	Plat No. <u> </u> Twp. <u> </u> Rge. <u> </u>
Plat No. <u> </u> Twp. <u> </u> Rge. <u> </u>	Plat No. <u> </u> Twp. <u> </u> Rge. <u> </u>	Plat No. <u> </u> Twp. <u> </u> Rge. <u> </u>

Information From:
 Mr. Apeland)
 Mr. Johnson) Neighbors



Land Ownership _____

Form Checked Date 8-20-64

STATE OF MONTANA
STATE ENGINEERS' OFFICE
Water Resources Survey

Photo No. 2BB-269, 2BB-270,

By Joe & Larry

3BB-9

Legal Land Owner Harold H. & Helen Johnson

Address Trego

Operator Same

Address _____

Water is delivered by — 1 Private System

2 Ditch Company

3 State Project

4 Federal Project

5 Irrigation District

Appropriator Decree No.	NAME OF APPROPRIATOR TO WHOM DECREED	NAME OF STREAM	Date App. (Date/Priority)	Miner's Ranches	In Use	NAME OF DITCH (Water Delivered By)	Ditch No.	R/F	Present Irrig. Acres	Irrigable Acres
A-67	Harold H. Johnson et ux	Brimstone Creek & Springs	12-1-63	10	Yes	Johnson Dam & Drain D.	1	R	(2)	

NOTE: R—Denotes Regular Irrigation. F—Flood Irrigation.

Adequate Supply: Yes..... No..... Explain.....


Remarks.....

Mr. Johnson uses the creek as a ditch. He puts in a dam, lets the water go over the field then takes his dam out and the water comes out his drain ditch to the creek.

River Basin _____

Also in: Plat No. Twp. Rge.	Plat No. Twp. Rge.	Plat No. Twp. Rge.
Plat No. Twp. Rge.	Plat No. Twp. Rge.	Plat No. Twp. Rge.

Information From:
Mr. Johnson



Land Ownership

6	5	4	3	2	1
7	8	9	10	11	12
13	14	15	16	17	18
19	20	21	22	23	24
25	26	27	28	29	30
31	32	33	34	35	36

Land Ownership

County Lincoln

Farm Checked: Date 8-14-64

By Joe & Larry

Legal Land Owner Earl H. & Cynthia J. Meier

Address Trego

Operator Same

Address _____

Water is delivered by— 1. Private System; 2. Ditch Company; 3. State Project; 4. Federal Project; 5. Irrigation District

STATE OF MONTANA
STATE ENGINEERS OFFICE
Water Resources Survey

T 34N R25W Plat No. 43

Photo No. 3BB-9

App. No. / Decree No.	NAME OF APPROPRIATOR TO WHOM DECREED	NAME OF STREAM	Date App. / Date Priority	Miner's Inches	In Use	NAME OF DITCH (Water Delivered By)	No.	R/F	Present Irr. Acres	Irrigable Acres
A-1262	William A. Boyd	Spring	4-30-41	4	Yes					
A-833	Amy H. Porter	Porter Creek (Brimstone Creek)	6-24-18	800	Yes	No irrigation				
A-664	Roy Reasch & Joe & Dan Tetrault	Limestone Creek (Brimstone)	12-6-30	240	No					

NOTE: R—Denotes Regular Irrigation. F—Flood Irrigation.


Adequate Supply: Yes _____ No _____ Explain _____

Remarks Stock & dom. use.

River Basin _____

Also in: Plat No. _____ Twp. _____ Rge. _____	Plat No. _____ Twp. _____ Rge. _____	Plat No. _____ Twp. _____ Rge. _____	Plat No. _____ Twp. _____ Rge. _____
Plat No. _____ Twp. _____ Rge. _____	Plat No. _____ Twp. _____ Rge. _____	Plat No. _____ Twp. _____ Rge. _____	Plat No. _____ Twp. _____ Rge. _____

Information From: _____
Mr. Meier



Land Ownership

	6	5	4	3	2	1
7	8	9	10	11	12	
13	14	15	16	17	18	
19	20	21	22	23	24	
25	26	27	28	29	30	
31	32	33	34	35	36	

Land Ownership _____
