F-1-A—5M—

County Lincoln

Farm Checked: Date 8-25-64

By Ken

STATE OF MONTANA
STATE ENGINEERS OFFICE
Water Resources Survey

T 36N R 27W Plat No. 19

Photo No. 2BB-170

Legal Land Owner H. Earl & Helen Hansberry Address Eureka

Operator Same Address

Water is delivered by:— (1.) Private System; 2. Ditch Company; 3. State Project; 4. Federal Project; 5. Irrigation District

App. No. Decree No.	NAME OF APPROPRIATOR TO WHOM DECREED	NAME OF STREAM	Date App. Date Priority	Miner's Inches	In Use	NAME OF DITCH (Water Delivered By)	No.	R/F	Present Irr. Acres	Irrigable Acres
A-905	John A. Boyd	Sinclair Creek	4-1-99	160	Yes	Boyd Ditch	1	R	24	0

NOTE: R—Denotes Regular Irrigation. F—Flood Irrigation.

Adequate Supply: Yes..... No..... Explain.....

Remarks.....

River Basin.....

Also in: Plat No. 20 Twp. 36N Rge. 26W	Plat No. ..... Twp. ..... Rge.	Plat No. ..... Twp. ..... Rge. .....
Plat No. ..... Twp. ..... Rge.	Plat No. ..... Twp. ..... Rge.	Plat No. ..... Twp. ..... Rge. .....

Information From:

Earl Hansberry

6	5	4	3	2	1
7	8	9	10	11	12
18	17	16	15	14	13
19	20	21	22	23	24
30	29	28	27	26	25
31	32	33	34	35	36

Land Ownership.....

F-1-A—5M—

County Lincoln

Farm Checked: Date 8-25-64

By Bob

STATE OF MONTANA
STATE ENGINEERS OFFICE
Water Resources Survey

T 36N R 27W Plat No. 19

Photo No. 2BB-173

Legal Land Owner Howard E. Helms Address Eureka, Montana

Operator Address

Water is delivered by:— 1. Private System; 2. Ditch Company; 3. State Project; 4. Federal Project; (5) Irrigation District

App. No. Decree No.	NAME OF APPROPRIATOR TO WHOM DECREED	NAME OF STREAM	Date App. Date Priority	Miner's Inches	In Use	NAME OF DITCH (Water Delivered By)	No.	R/F	Present Irr. Acres	Irrigable Acres
*GW-283	Howard Helms	Spring-SW¼NE¼-Sec. 5	1902	14gpm	Dom.					
See Dist.					Yes	Glen Lake Irr. Dist. D.	5	R	46	0

NOTE: R—Denotes Regular Irrigation. F—Flood Irrigation.

Adequate Supply: Yes ..... No ..... Explain .....

Remarks

Glen Lake Irr. Dist. Sec. 15 SE¼NE¼ - 32.29 Ac.

*Mr. Helm says he filed on a well not a spring and he says it has been in use since 1902 to the best of knowledge.

River Basin

Also in: Plat No.	Twp.	Rge.	Plat No.	Twp.	Rge.	Plat No.	Twp.	Rge.
Plat No.	Twp.	Rge.	Plat No.	Twp.	Rge.	Plat No.	Twp.	Rge.

Information From:

Mr. Howard Helms

6	5	4	3	2	1
7	8	9	10	11	12
18	17	16	15	14	13
19	20	21	22	23	24
30	29	28	27	26	25
31	32	33	34	35	36

Land Ownership.....

F-1-A—5M—

County Lincoln

Farm Checked: Date 8-25-64

By Larry

STATE OF MONTANA
STATE ENGINEERS OFFICE
Water Resources Survey

T. 36N R. 27W Plat No. 19

Photo No. 2BB-172 & 1BB-100

Legal Land Owner Clarence & Phyllis Hudson Address Route #1, Eureka, Montana

Operator John L. Tambore (Buying) Address

Water is delivered by:— 1. Private System; 2. Ditch Company; 3. State Project; 4. Federal Project; (5.) Irrigation District

App. No. Decree No.	NAME OF APPROPRIATOR TO WHOM DECREED	NAME OF STREAM	Date App. Date Priority	Miner's Inches	In Use	NAME OF DITCH (Water Delivered By)	No.	R/F	Present Irr. Acres	Irrigable Acres
See Dist.	(Glen Lake Irrigation	District)			Yes	Tambore Ditch & Pump (Sprinkler)	5	R	140	0

NOTE: R—Denotes Regular Irrigation. F—Flood Irrigation.

Adequate Supply: Yes..... No..... Explain.....

Remarks

			Acres	In use
Clarence Hudson	Sec. 4	Lot 3	39.09	All
	Sec. 4	Lot 4	39.10	All
	Sec. 34	NE¼NE¼ 37N 27W	21.21	All in Sec. 4 36N 27W.

(Electric pump)

River Basin

Also in: Plat No. 8 Twp. 37N Rge. 27W	Plat No. Twp. Rge.	Plat No. Twp. Rge.
Plat No. Twp. Rge.	Plat No. Twp. Rge.	Plat No. Twp. Rge.

Information From: Mr. Tambore

6	5	4	3	2	1
7	8	9	10	11	12
18	17	16	15	14	13
19	20	21	22	23	24
30	29	28	27	26	25
31	32	33	34	35	36

Land Ownership_____

F-1-A-5M-

County Lincoln

Farm Checked: Date 9-23-64

By Ken

STATE OF MONTANA
STATE ENGINEERS OFFICE
Water Resources Survey

T. 36N. R. 27W. Plat No. 19

Photo No. 2BB-170, 171

Legal Land Owner Ervin Kenney Address

Operator Same Address

Water is delivered by:— 1. Private System; 2. Ditch Company; 3. State Project; 4. Federal Project; (5.) Irrigation District

App. No. Decree No.	NAME OF APPROPRIATOR TO WHOM DECREED	NAME OF STREAM	Date App. Date Priority	Miner's Inches	In Use	NAME OF DITCH (Water Delivered By)	No.	R/F	Present Irr. Acres	Irrigable Acres
See Dist.					No	Glen Lake Irr. Dist. D.	5	R	0	0

NOTE: R—Denotes Regular Irrigation. F—Flood Irrigation.

Adequate Supply: Yes No Explain

Remarks

Glen Lake Irrig. Dist. Sec. 11 Part N½S½SE¼SE¼ 4.48

River Basin

Also in: Plat No. Twp. Rge. Plat No. Twp. Rge. Plat No. Twp. Rge.
Plat No. Twp. Rge. Plat No. Twp. Rge. Plat No. Twp. Rge.

Information From:
Field Survey & S. S. Frost

6	5	4	3	2	1
7	8	9	10	11	12
18	17	16	15	14	13
19	20	21	22	23	24
30	29	28	27	26	25
31	32	33	34	35	36

Land Ownership

F-1-A—5M—

County Lincoln

Farm Checked: Date 8-25-64

By Bob

STATE OF MONTANA
STATE ENGINEERS OFFICE
Water Resources Survey

T. 36N R. 27W Plat No. 19

Photo No. 2BB-173

Legal Land Owner Henry J. Lenarz Address Eureka, Montana

Operator Address

Water is delivered by:— 1. Private System; 2. Ditch Company; 3. State Project; 4. Federal Project; (5.) Irrigation District

App. No. Decree No.	NAME OF APPROPRIATOR TO WHOM DECREED	NAME OF STREAM	Date App. Date Priority	Miner's Inches	In Use	NAME OF DITCH (Water Delivered By)	No.	R/F	Present Irr. Acres	Irrigable Acres
GW-228	Henry Lenarz	Well Sec 5, SE¼NW¼	1948	115 gpm Dom.						
See Dist.					Yes	Glen Lake Irr. Dist. D. & Lenarz Pump & Sprklr.	5	R	65	0

NOTE: R—Denotes Regular Irrigation. F—Flood Irrigation.

Adequate Supply: Yes..... No..... Explain.....

Remarks

Glen Lake Irrig. Dist. Sec. 5 Lot 3 28.70 Ac.
SE¼NW¼ 34.48 Ac.

River Basin

Also in: Plat No. Twp. Rge.	Plat No. Twp. Rge.	Plat No. Twp. Rge.
Plat No. Twp. Rge.	Plat No. Twp. Rge.	Plat No. Twp. Rge.

Information From:

None shown

6	5	4	3	2	1
7	8	9	10	11	12
18	17	16	15	14	13
19	20	21	22	23	24
30	29	28	27	26	25
31	32	33	34	35	36

Land Ownership

F-1-A—5M—

County Lincoln

Farm Checked: Date 8-31-64

By Larry

STATE OF MONTANA
STATE ENGINEERS OFFICE
Water Resources Survey

T. 36N R 27W Plat No. 19

Photo No. 2BB-223, 2BB-173

Legal Land Owner Carl Lundeen Address Rt. 1, Eureka

Operator Carl & Erick Lundeen Address

Water is delivered by:— 1. Private System; 2. Ditch Company; 3. State Project; 4. Federal Project; 5. Irrigation District

App. No. Decree No.	NAME OF APPROPRIATOR TO WHOM DECREED	NAME OF STREAM	Date App. Date Priority	Miner's Inches	In Use	NAME OF DITCH (Water Delivered By)	No.	R/F	Present Irr. Acres	Irrigable Acres
See Dist.	Glen Lake Irr. Dist.				Yes	Casey Ditch	5	R	11	
						Out of District Ditch				

NOTE: R—Denotes Regular Irrigation. F—Flood Irrigation.

Adequate Supply: Yes ..... No ..... Explain .....

Remarks

			Acres	In Use
Carl Lundeen	Sec. 13	NE¼NW¼	28.95	10 to NE¼NW¼ - 19.95 to NW¼SE¼ Sec. 13
Ethel Lundeen	Sec. 13	SE¼NW¼	32.33	All to SW¼
Carl Lundeen	Sec. 5	Lot #1	39.05	20 to Sec. 10 - 19.05 to Sec. 13

River Basin

Also in: Plat No.	Twp.	Rge.	Plat No.	Twp.	Rge.	Plat No.	Twp.	Rge.
Plat No.	Twp.	Rge.	Plat No.	Twp.	Rge.	Plat No.	Twp.	Rge.

Information From: Erick Lundeen

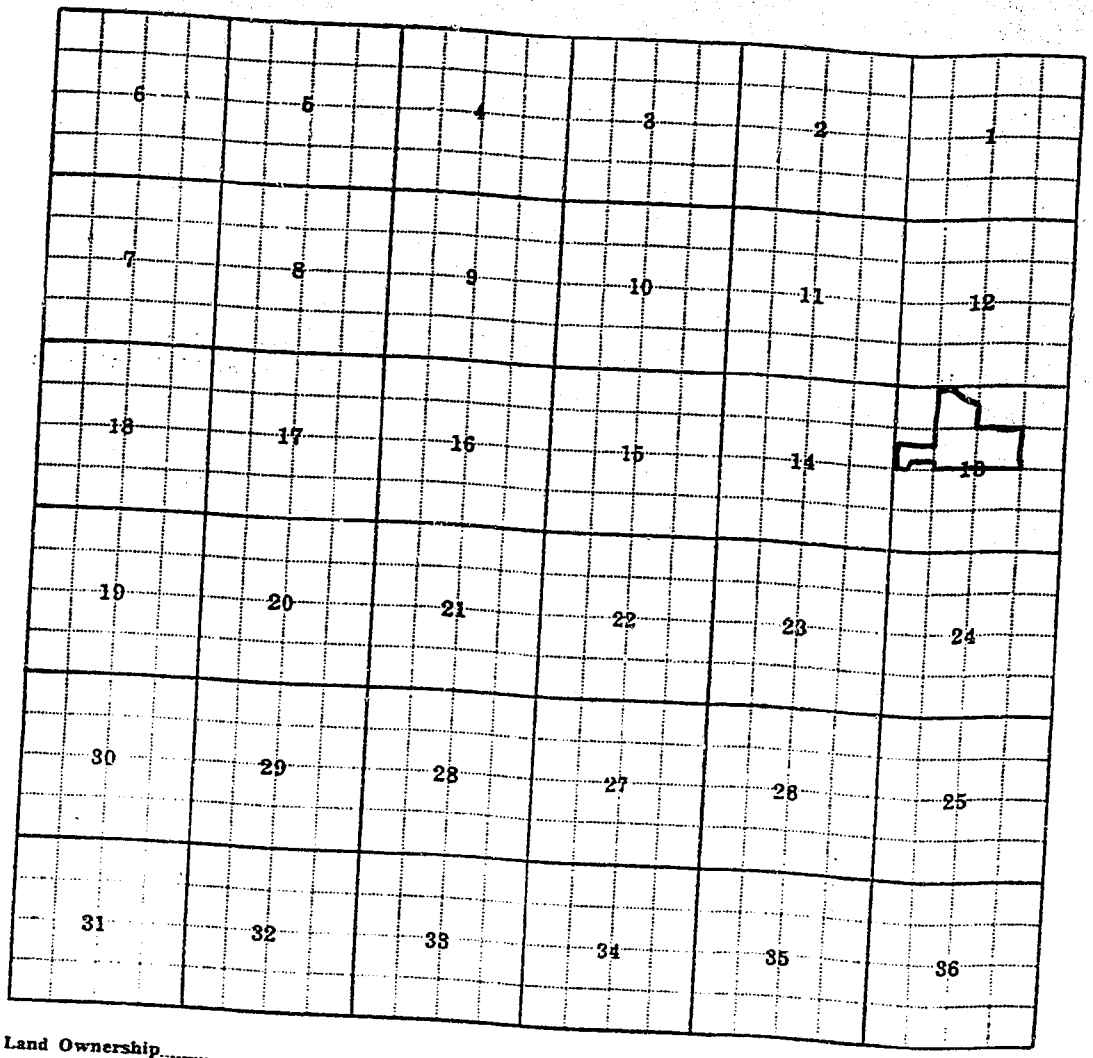

Land Ownership _____

_____

_____

F-1-A-5M—

County Lincoln

Farm Checked: Date 8-26-64

By Larry

STATE OF MONTANA
STATE ENGINEERS OFFICE
Water Resources Survey

T 36N R 27W Plat No. 19

Photo No. 2BB-172

Legal Land Owner Donald R. Lundeen et al Address Route #1, Eureka, Montana

Operator Carl Lundeen Address

Water is delivered by:— 1. Private System; 2. Ditch Company; 3. State Project; 4. Federal Project; (5.) Irrigation District

App. No. Decree No.	NAME OF APPROPRIATOR TO WHOM DECREED	NAME OF STREAM	Date App. Date Priority	Miner's Inches	In Use	NAME OF DITCH (Water Delivered By)	No.	R/F	Present Irr. Acres	Irrigable Acres
See Dist.	Glen Lake Irr. District				Yes	Lundeen Pump (Sprinkler)(out of Dist Ditch & Pipe)	5	R	100	0
A-926	Peter Peters	Sinclair Creek	8-15-95	160	Part	No				

NOTE: R—Denotes Regular Irrigation. F—Flood Irrigation.

Adequate Supply: Yes..... No..... Explain.....

Remarks

				Acres	In use
Erick W. Lundeen	Sec. 10	W½NW¼NE¼		18.06	All
" " "	" "	NE¼NW¼		38.69	All

By using a sprinkler they are ablt to irrigate 100 acres with the 56.75 M.I. they are allowed

Carl Lundeen	Sec. 5	Lot #1	39.05	(20 to Sec. 10 - 19.05 to Sec. 13)

River Basin

Also in: Plat No. Twp. Rge.	Plat No. Twp. Rge.	Plat No. Twp. Rge.
Plat No. Twp. Rge.	Plat No. Twp. Rge.	Plat No. Twp. Rge.

Information From:

Carl Lundeen

6	5	4	3	2	1
7	8	9	10	11	12
18	17	16	15	14	13
19	20	21	22	23	24
30	29	28	27	26	25
31	32	33	34	35	36

Land Ownership.....

F-1-A—5M—

County Lincoln

Farm Checked: Date 8-31-64

By Larry

STATE OF MONTANA
STATE ENGINEERS OFFICE
Water Resources Survey

T. 36N R. 27W Plat No. 19

Photo No. 2BB-223

Legal Land Owner Erick Lundeen Address Route 1, Eureka

Operator Carl & Erick Lundeen Address

Water is delivered by:— 1. Private System; 2. Ditch Company; 3. State Project; 4. Federal Project; (5.) Irrigation District

App. No. Decree No.	NAME OF APPROPRIATOR TO WHOM DECREED	NAME OF STREAM	Date App. Date Priority	Miner's Inches	In Use	NAME OF DITCH (Water Delivered By)	No.	R/F	Present Irr. Acres	Irrigable Acres
See Dist.	Glen Lake Irr. Dist.				Yes	Casey Ditch & Lundeen Pump (Sprinkler)	5	R	120	0
A-909	Andrew J. Casey	Sinclair Creek	5-25-96	160	No					
A-911	Fralsey & Frank D. Costich	Sinclair Creek	4-17-99	320	Part	No				

NOTE: R—Denotes Regular Irrigation. F—Flood Irrigation.

Adequate Supply: Yes..... No..... Explain.....

Remarks.....

			Acres	In use
Erick W. Lundeen	Sec. 13	NW¼SE¼	10	All
Carl Lundeen	Sec. 5	Lot #1	39.05	20 to Sec. 10 - 19.05 to Sec. 13
Carl Lundeen	Sec. 13	NE¼NW¼	28.95	10 to NE¼NW¼ - 19.95 to NW¼NE¼ Sec. 13
Ethel Lundeen	Sec. 13	SE¼NW¼	32.33	All to SW¼

River Basin

Also in: Plat No. Twp. Rge.	Plat No. Twp. Rge.	Plat No. Twp. Rge.
Plat No. Twp. Rge.	Plat No. Twp. Rge.	Plat No. Twp. Rge.

Information From:

Erick Lundeen

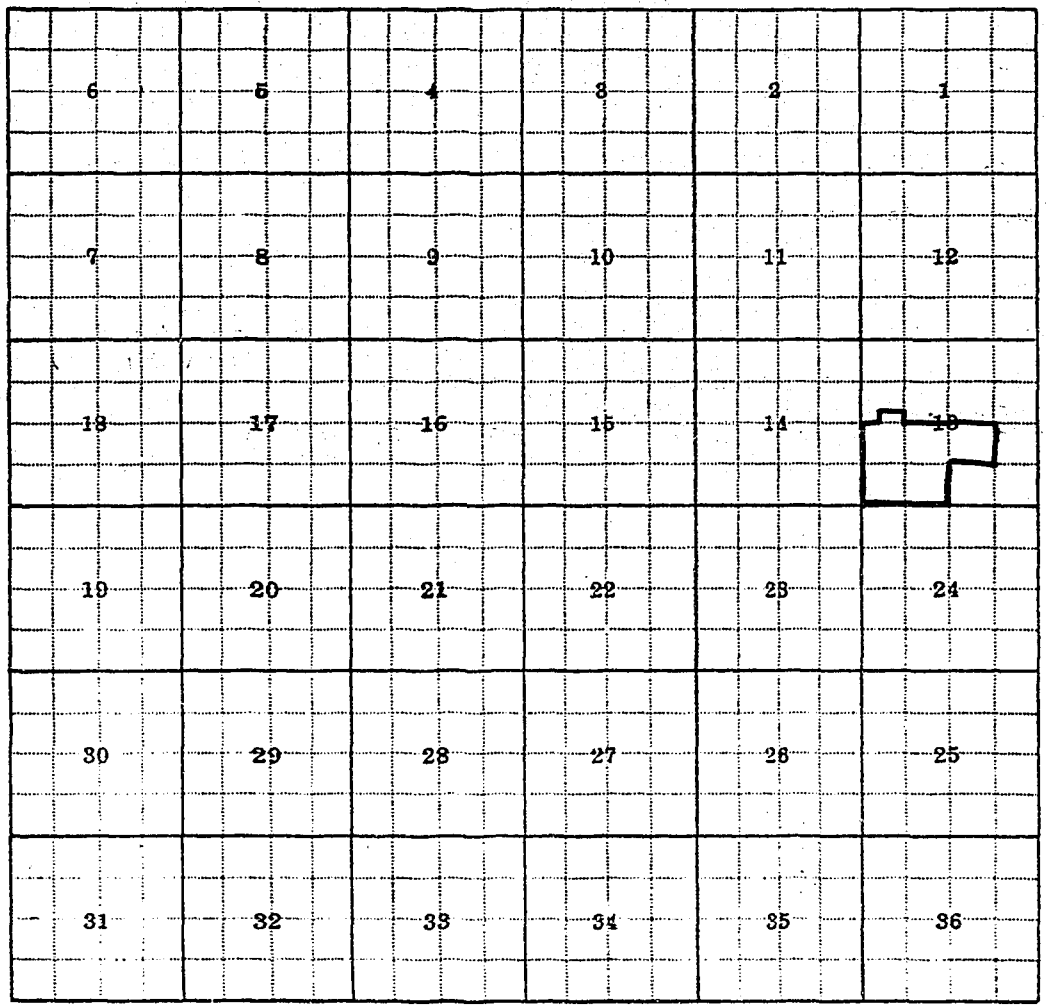

6	5	4	3	2	1
7	8	9	10	11	12
18	17	16	15	14	13
19	20	21	22	23	24
30	29	28	27	26	25
31	32	33	34	35	36

Land Ownership

F-1-A-5M—

County Lincoln

Farm Checked: Date 8-26-64

By Bob

STATE OF MONTANA
STATE ENGINEERS OFFICE
Water Resources Survey

T. 36N R. 27W Plat No. 19

Photo No. 2BB-19

Legal Land Owner Claude W. & Clara Madden Address Star Route, Rexford

Operator Address

Water is delivered by:— 1. Private System; 2. Ditch Company; 3. State Project; 4. Federal Project; 5. Irrigation District

App. No. Decree No.	NAME OF APPROPRIATOR TO WHOM DECREED	NAME OF STREAM	Date App. Date Priority	Miner's Inches	In Use	NAME OF DITCH (Water Delivered By)	No.	R/F	Present Irr. Acres	Irrigable Acres
A-1337	Claude W. Madden	Spring	12-4-34	160	Stock					
		NO IRRIGATION								

NOTE: R—Denotes Regular Irrigation. F—Flood Irrigation.

Adequate Supply: Yes ..... No ..... Explain

Remarks

No irrigation.

River Basin

Also in: Plat No. Twp. Rge.	Plat No. Twp. Rge.	Plat No. Twp. Rge.
Plat No. Twp. Rge.	Plat No. Twp. Rge.	Plat No. Twp. Rge.

Information From:

Mrs. Claude Madden

6	5	4	3	2	1
7	8	9	10	11	12
18	17	16	15	14	13
19	20	21	22	23	24
30	29	28	27	26	25
31	32	33	34	35	36

Land Ownership

F-1-A-5M-

County Lincoln

Farm Checked: Date 8-27-64

By Bob

STATE OF MONTANA
STATE ENGINEERS OFFICE
Water Resources Survey

T. 36N R. 27W Plat No. 19

Photo No. 1BB-122

Legal Land Owner Robert H. McAlpin Address Box 37, Eureka, Montana

Operator Address

Water is delivered by:— (1.) Private System; 2. Ditch Company; 3. State Project; 4. Federal Project; 5. Irrigation District

App. No. Decree No.	NAME OF APPROPRIATOR TO WHOM DECREED	NAME OF STREAM	Date App. Date Priority	Miner's Inches	In Use	NAME OF DITCH (Water Delivered By)	No.	R/F	Present Irr. Acres	Irrigable Acres
*A-800										
Part A-801	Ella M. Thatcher & Della I. Young	Pinkham Creek	6-10-09	200	Yes	Part Thatcher-Young Ditch	1	R	3	0

NOTE: R—Denotes Regular Irrigation. F—Flood Irrigation.

Adequate Supply: Yes ..... No ..... Explain .....

Remarks

*Mr. McAlpin says Pete told him that Mr. Sederdahl has purchased this right apparently before McAlpin purchased this plac and this transaction is supposed to be recorded in Libby.

River Basin

Also in: Plat No. ..... Twp. ..... Rge.	Plat No. ..... Twp. ..... Rge.	Plat No. ..... Twp. ..... Rge. .....
Plat No. ..... Twp. ..... Rge.	Plat No. ..... Twp. ..... Rge.	Plat No. ..... Twp. ..... Rge. .....

Information From:

Mr. McAlpin

6	5	4		2	1
7	8	9	10	11	12
18	17	16	15	14	13
19	20	21	22	23	24
30	29	28	27	26	25
31	32	33	34	35	36

Land Ownership

F-1-A—5M—

County Lincoln

Farm Checked: Date 8-24-64

By Larry

STATE OF MONTANA
STATE ENGINEERS OFFICE
Water Resources Survey

T 36N R 27W Plat No 19

Photo No 2BB-221 & 2BB-172

Legal Land Owner James W. & Blanch Meeker Address Meeker's Huskey, Eureka, Montana

Operator Same Address

Water is delivered by:— (1.) Private System; 2. Ditch Company; 3. State Project; 4. Federal Project; 5. Irrigation District

App. No. Decree No.	NAME OF APPROPRIATOR TO WHOM DECREED	NAME OF STREAM	Date App. Date Priority	Miner's Inches	In Use	NAME OF DITCH (Water Delivered By)	No.	R/F	Present Irr. Acres	Irrigable Acres
A-1072	James W. Meeker	Tobacco River (Grave Creek)	4-4-61	400	Yes	Meeker Pump (Sprinkler)	1	R	90	0

NOTE: R—Denotes Regular Irrigation. F—Flood Irrigation.

Adequate Supply: Yes ..... No ..... Explain .....

Remarks

Electric pump.

River Basin

Also in: Plat No.	Twp.	Rge.	Plat No.	Twp.	Rge.	Plat No.	Twp.	Rge.
Plat No.	Twp.	Rge.	Plat No.	Twp.	Rge.	Plat No.	Twp.	Rge.

Information From:

Mr. Meeker

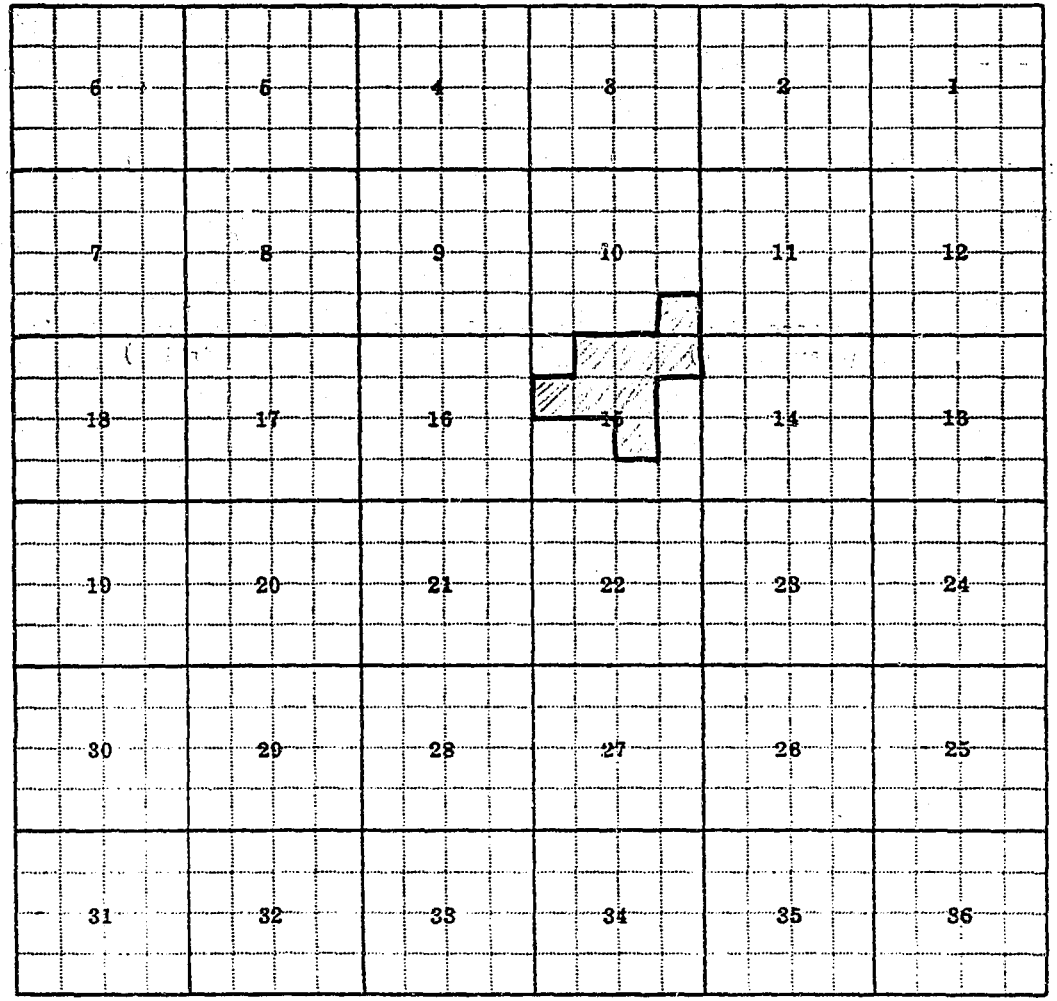

Land Ownership_____

F-1-A—5M—

County Lincoln

Farm Checked: Date 9-15-64

By Ken

STATE OF MONTANA
STATE ENGINEERS OFFICE
Water Resources Survey

T. 36N R. 27W Plat No. 19

Photo No. 1BB-118

Legal Land Owner Edgar C. Nelson Address

Operator Same Address

Water is delivered by:— 1. Private System; 2. Ditch Company; 3. State Project; 4. Federal Project; 5. Irrigation District

App. No. Decree No.	NAME OF APPROPRIATOR TO WHOM DECREED	NAME OF STREAM	Date App. Date Priority	Miner's Inches	In Use	NAME OF DITCH (Water Delivered By)	No.	R/F	Present Irr. Acres	Irrigable Acres
A-1247	Alfred Baker	Spring	8- -1956	50	No					
A-1350	Edgar C. Nelson et ux	"			No					

NOTE: R—Denotes Regular Irrigation. F—Flood Irrigation.

Adequate Supply: Yes No Explain

Remarks

River Basin

Also in: Plat No. Twp. Rge.	Plat No. Twp. Rge.	Plat No. Twp. Rge.
Plat No. Twp. Rge.	Plat No. Twp. Rge.	Plat No. Twp. Rge.

Information From:

Field Survey

6	5	4	3	2	1
7	8	9	10	11	12
18	17	16	15	14	13
19	20	21	22	23	24
30	29	28	27	26	25
31	32	33	34	35	36

Land Ownership_____

F-1-A—5M—

County Lincoln

Farm Checked: Date 8-25-64

By Bob & Larry

STATE OF MONTANA
STATE ENGINEERS OFFICE
Water Resources Survey

T. 36N R. 27W Plat No. 19

Photo No. 2BB-172

Legal Land Owner Arthur Nutting Address Route #1, Eureka, Montana

Operator Same Address

Water is delivered by:— 1. Private System; 2. Ditch Company; 3. State Project; 4. Federal Project; 5. Irrigation District

App. No. Decree No.	NAME OF APPROPRIATOR TO WHOM DECREED	NAME OF STREAM	Date App. Date Priority	Miner's Inches	In Use	NAME OF DITCH (Water Delivered By)	No.	R/F	Present Irr. Acres	Irrigable Acres
See Dist.	Glen Lake Irrigation District				Yes	Nutting Ditches (Out of District Ditches)	5	R	68	0

NOTE: R—Denotes Regular Irrigation. F—Flood Irrigation.

Adequate Supply: Yes ..... No ..... Explain .....

Remarks

			Acres	In use
Arthur Nutting	Sec. 4	NW¼SE¼	34.07	All
	Sec. 4	SW¼SE¼	35.17	All

River Basin

Also in:								
Plat No. 8	Twp. 37N	Rge. 27W	Plat No.	Twp.	Rge.	Plat No.	Twp.	Rge.
Plat No.	Twp.	Rge.	Plat No.	Twp.	Rge.	Plat No.	Twp.	Rge.

Information From: Mr. Nutting

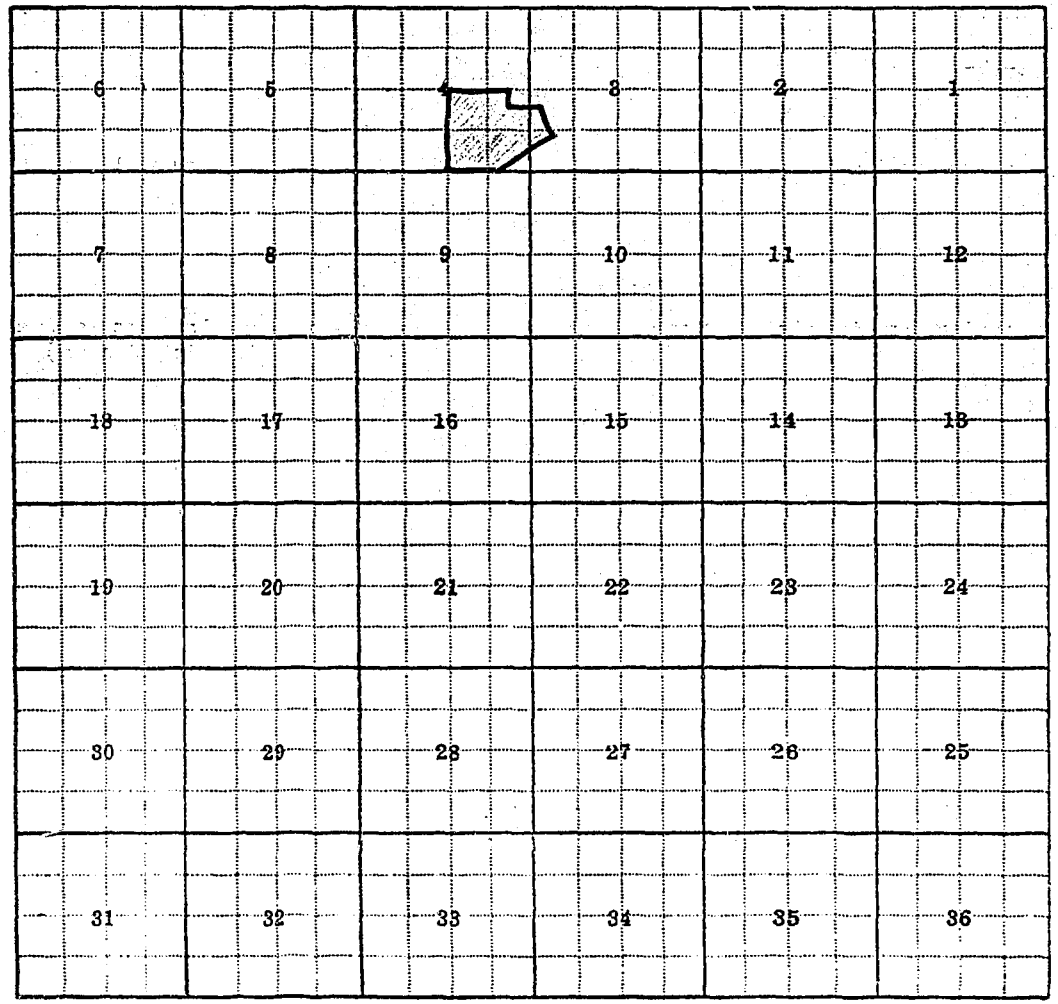

Land Ownership_____

-1-A—5M—

County Lincoln

Farm Checked: Date 8-27-64 & 1-20-65

By Larry, Dave & Hans

STATE OF MONTANA
STATE ENGINEERS OFFICE
Water Resources Survey

T. 36N R. 27W Plat No. 319

Photo No. 2BB-172

Legal Land Owner J. Alfred Peltier Address Box 305, Eureka, Montana

Operator Donald MacFadyean Address

Water is delivered by:— 1. Private System; 2. Ditch Company; 3. State Project; 4. Federal Project; 5. Irrigation District

App. No. Decree No.	NAME OF APPROPRIATOR TO WHOM DECREED	NAME OF STREAM	Date App. Date Priority	Miner's Inches	In Use	NAME OF DITCH (Water Delivered By)	No.	R/F	Present Irr. Acres	Irrigable Acres
See Dist.	(Glen Lake Irrigation	District)			Yes	MacFadyean Ditch (out of District ditch)	5	R	38	0
Use	Donald MacFadyean	Tobacco River (Grave Creek)	6-1-64	180	Yes	MacFadyean Pump (Sprinkler)	1	R	102	9
A-926	Peter Peters	Sinclair Creek	8-15-95	160	Part	yes (See remarks)				

NOTE: R—Denotes Regular Irrigation. F—Flood Irrigation.

Adequate Supply: Yes..... No..... Explain.....

Remarks

Mr. MacFadyean said that he puts the water from the Demers & Peters ditch into the Glen Lake District ditch to get a better head of water for his ditch irrigation.

		Acres	In use
J. Alfred Peltier % Donald MacFadyean	Sec. 10 NE¼SW¼	24.26	All
	Sec. 10 SE¼SW¼	2.32	
	Sec. 10 NW¼SE¼	11.44	

River Basin

Also in: Plat No. Twp. Rge.	Plat No. Twp. Rge.	Plat No. Twp. Rge.
Plat No. Twp. Rge.	Plat No. Twp. Rge.	Plat No. Twp. Rge.

Information From:

Mr. MacFadyean

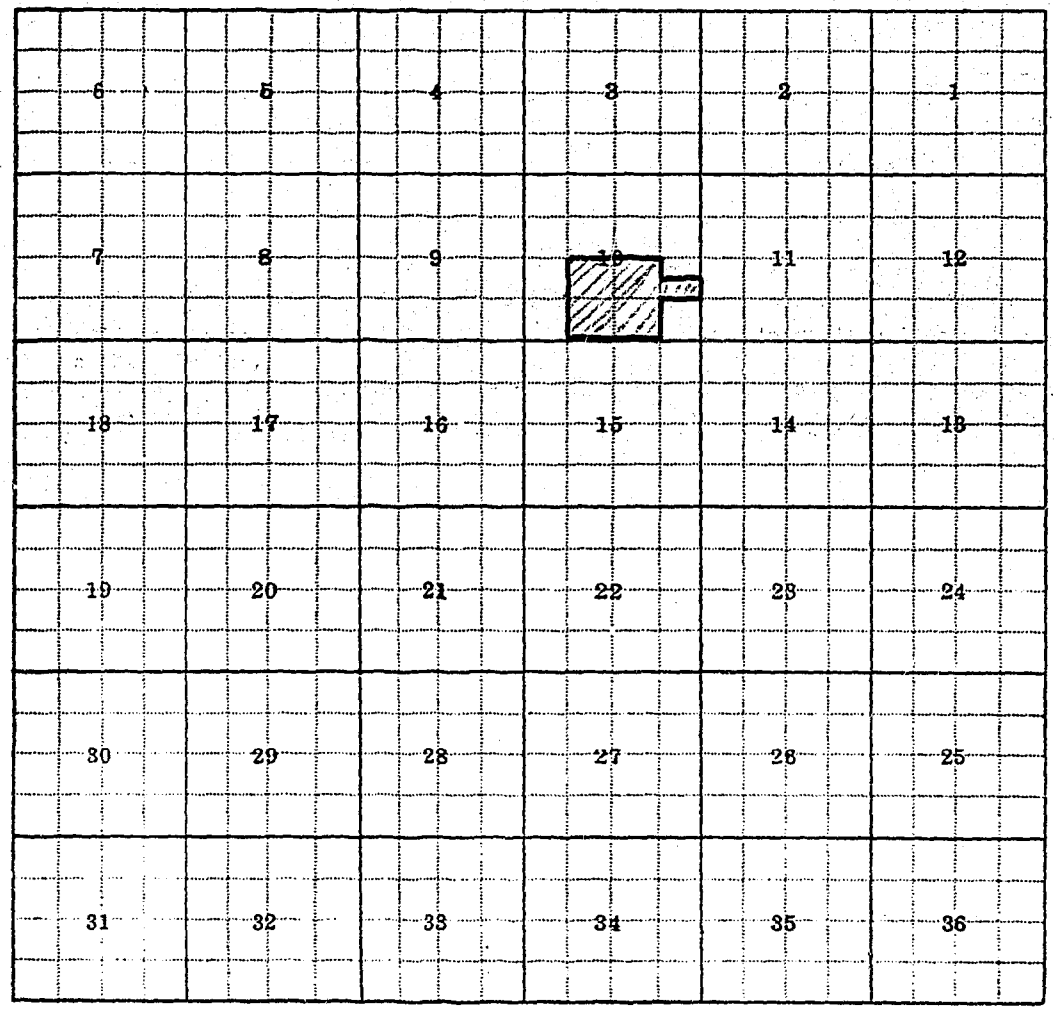

Land Ownership

F-1-A-5M-

County Lincoln

Farm Checked: Date 9-23-64

By Ken

STATE OF MONTANA
STATE ENGINEERS OFFICE
Water Resources Survey

T 36N R 27W Plat No. 19

Photo No. 2BB-171

Legal Land Owner Victor Peltier Address

Operator Same Address

Water is delivered by:— 1. Private System; 2. Ditch Company; 3. State Project; 4. Federal Project; (5.) Irrigation District

App. No. Decree No.	NAME OF APPROPRIATOR TO WHOM DECREED	NAME OF STREAM	Date App. Date Priority	Miner's Inches	In Use	NAME OF DITCH (Water Delivered By)	No.	R/F	Present Irr. Acres	Irrigable Acres
See Dist.					No	Glen Lake Irrig. Dist. Ditch	5	R	0	

NOTE: R—Denotes Regular Irrigation. F—Flood Irrigation.

Adequate Supply: Yes No Explain

Remarks

Glen Lake Irrigation Ditch Sec. 11 NW¼SW¼ 15.00

River Basin

Also in: Plat No. Twp. Rge.	Plat No. Twp. Rge.	Plat No. Twp. Rge.
Plat No. Twp. Rge.	Plat No. Twp. Rge.	Plat No. Twp. Rge.

Information From:

Field Survey

6	5	4	3	2	1
7	8	9	10	11	12
18	17	16	15	14	13
19	20	21	22	23	24
30	29	28	27	26	25
31	32	33	34	35	36

Land Ownership.....

F-1-A—5M—

County Lincoln

Farm Checked: Date 8-24-64

By Larry

STATE OF MONTANA
STATE ENGINEERS OFFICE
Water Resources Survey

T 36N R 27W Plat No. 19

Photo No. 2BB-172

Legal Land Owner John & Alma Peterson Address Route #1, Eureka, Montana

Operator Same Address

Water is delivered by:— (1.) Private System; 2. Ditch Company; 3. State Project; 4. Federal Project; (5.) Irrigation District

App. No. Decree No.	NAME OF APPROPRIATOR TO WHOM DECREED	NAME OF STREAM	Date App. Date Priority	Miner's Inches	In Use	NAME OF DITCH (Water Delivered By)	No.	R/F	Present Irr. Acres	Irrigable Acres
A-926	Peter Peters	Sinclare Creek	8-15-95	160	Part	Yes Peterson Dams	1	R	3	0
See Dist.	(Glan Lake Irrigation	District)				Peterson Gas Pump	5	R	6	0
						(Sprinkler)				
						Out of Glen Lake				
						Irrigation Ditch				

NOTE: R—Denotes Regular Irrigation. F—Flood Irrigation.

Adequate Supply: Yes..... No..... Explain.....

Remarks.....

			Acres	In use
John Peterson	Sec. 10	SE¼NE¼	26.69	6.00

River Basin.....

Also in: Plat No.	Twp.	Rge.	Plat No.	Twp.	Rge.	Plat No.	Twp.	Rge.
Plat No.	Twp.	Rge.	Plat No.	Twp.	Rge.	Plat No.	Twp.	Rge.

Information From:

Mrs. Peterson

6	5	4	3	2	1
7	8	9	10	11	12
18	17	16	15	14	13
19	20	21	22	23	24
30	29	28	27	26	25
31	32	33	34	35	36

Land Ownership

F-1-A—5M—

County Lincoln

Farm Checked: Date 8-26-64

By Bob

STATE OF MONTANA
STATE ENGINEERS OFFICE
Water Resources Survey

T 36N R 27W Plat No. 19

Photo No. 2BB-174

Legal Land Owner Nora B. Pomeroy Address Eureka, Montana

Operator Address

Water is delivered by:— 1. Private System; 2. Ditch Company; 3. State Project; 4. Federal Project; 5. Irrigation District

App. No. Decree No.	NAME OF APPROPRIATOR TO WHOM DECREED	NAME OF STREAM	Date App. Date Priority	Miner's Inches	In Use	NAME OF DITCH (Water Delivered By)	No.	R/F	Present Irr. Acres	Irrigable Acres
A-1067	Wm. H. Douglas	Tobacco River	12-27-09	160	No					

NOTE: R—Denotes Regular Irrigation. F—Flood Irrigation.

Adequate Supply: Yes No Explain

Remarks

No irrigation or stock here. Nora Pomeroy lives in town and cuts Xmas trees on this land.

River Basin

Also in: Plat No. Twp. Rge.	Plat No. Twp. Rge.	Plat No. Twp. Rge.
Plat No. Twp. Rge.	Plat No. Twp. Rge.	Plat No. Twp. Rge.

Information From:

Nora B. Pomeroy

6	5	4	3	2	1
7	8	9	10	11	12
18	17	16	15	14	13
19	20	21	22	23	24
30	29	28	27	26	25
31	32	33	34	35	36

Land Ownership.....

F-1-A-5M-

County Lincoln

Farm Checked: Date 9-3-64

By Ken

STATE OF MONTANA
STATE ENGINEERS OFFICE
Water Resources Survey

T. 36N R. 27W Plat No. 19

Photo No. 1BB-118

Legal Land Owner Comet Purdy Address Eureka

Operator Same Address

Water is delivered by:— (1.) Private System; 2. Ditch Company; 3. State Project; 4. Federal Project; 5. Irrigation District

App. No. Decree No.	NAME OF APPROPRIATOR TO WHOM DECREED	NAME OF STREAM	Date App. Date Priorit	Miner's Inches	In Use	NAME OF DITCH (Water Delivered By)	No.	R/F	Present Irr. Acres	Irrigable Acres
A-931	Colin Sinclair	Sinclair Creek	10-26-89	400	Yes	Sinclair Ditch	1	R	60	0
A-932	" "	" "	5- -1884	250	Yes, Part					
A-1420	Enos Campbell	Enos Lake	4-1-99	160	No					
D-920	Chas. McLean	Sinclair Creek	5- -1889	160	Yes	McLean Ditch	1	R	25	0
A-1370	Robert C. Purdy et al	Spring	7-22-63	40	Stock					

NOTE: R—Denotes Regular Irrigation. F—Flood Irrigation.

Adequate Supply: Yes..... No..... Explain.....

Remarks.....

River Basin.....

Also in: Plat No..... Twp..... Rge..... Plat No..... Twp..... Rge..... Plat No..... Twp..... Rge.....
Plat No..... Twp..... Rge..... Plat No..... Twp..... Rge..... Plat No..... Twp..... Rge.....

Information From:
Comet Purdy

6	5	4	3	2	1
7	8	9	10	11	12
18	17	16	15	14	13
19	20	21	22	23	24
30	29	28	27	26	25
31	32	33	34	35	36

Land Ownership

F-1-A-5M-

County Lincoln

Farm Checked: Date 8-31-64

By Ken

STATE OF MONTANA
STATE ENGINEERS OFFICE
Water Resources Survey

T 36N R 27W Plat No. 19

Photo No. 2BB-223

Legal Land Owner Dale & Marie Purdy Address Rte. 1, Eureka

Operator Same Address

Water is delivered by:— (1) Private System; 2. Ditch Company; 3. State Project; 4. Federal Project; (5.) Irrigation District

App. No. Decree No.	NAME OF APPROPRIATOR TO WHOM DECREED	NAME OF STREAM	Date App. Date Priority	Miner's Inches	In Use	NAME OF DITCH (Water Delivered By)	No.	R/F	Present Irr. Acres	Irrigable Acres
A-932	Colin Sinclair	Sinclair Creek	5- -1884	250	Yes,	Part Sinclair Ditch	1	R	10	0
*See Dist.					Yes	Glen Lake Irr. Dist. D.	5	Spr	148	0

NOTE: R—Denotes Regular Irrigation. F—Flood Irrigation.

Adequate Supply: Yes No Explain

Remarks

*Glen Lake Irrig. Co. Dale Purdy has a gravity sprinkler and does not need to use a pump.

Sec. 24	SW¼NE¼	3.73
	SE¼NE¼	27.97
	NE¼NW¼	23.26
	SE¼NW¼	6.75
	NE¼SE¼	34.83
	NW¼SE¼	9.11

River Basin

Also in: Plat No. Twp. Rge. Plat No. Twp. Rge. Plat No. Twp. Rge.
Plat No. Twp. Rge. Plat No. Twp. Rge. Plat No. Twp. Rge.

Information From:
Dale Purdy

6	5	4	3	2	1
7	8	9	10	11	12
18	17	16	15	14	13
19	20	21	22	23	24
30	29	28	27	26	25
31	32	33	34	35	36

Land Ownership.....

F-1-A-5M-

County Lincoln

Farm Checked: Date 8-27-64

By Ken

STATE OF MONTANA
STATE ENGINEERS OFFICE
Water Resources Survey

T 36N R 27W Plat No. 19

Photo No. 2BB-170

Legal Land Owner James & Lola Roberts Address Rte. 1, Eureka

Operator Jim Woods (Buying) Address

Water is delivered by:— (1.) Private System; 2. Ditch Company; 3. State Project; 4. Federal Project; (5.) Irrigation District

App. No. Decree No.	NAME OF APPROPRIATOR TO WHOM DECREED	NAME OF STREAM	Date App. Date Priority	Miner's Inches	In Use	NAME OF DITCH (Water Delivered By)	No.	R/F	Present Irr. Acres	Irrigable Acres
A-906	Wm. A. Boyd	Sinclair Creek 3-28-1900	~~3-2-94~~	~~(1200)~~	Yes	Boyd Ditch	1	R	27	0
A-907	" " "	" " 5-28-1900	~~4-1-98~~	160)						
A-910	Geo. Clark et al	" "	6-29-97	1200	No Part					
A-919	A. Y. Lindsey & ~~James Frederickson~~ Wm. S. Mills	" "	5-1-98	500	No					
A-924	Lizzie Peters	" "	7-1-01	40	Yes)					
A-927	Peter Peters & Marceline Vitane	" "	8-15-95	320	Yes)	Demers-Peters Ditch	1	R	86	0
See Dist.					Yes		5	R	49	0

NOTE: R—Denotes Regular Irrigation. F—Flood Irrigation.

Adequate Supply: Yes..... No..... Explain.....

Remarks

Glen Lake Irrig. Dist. James Roberts Sec. 12 SE¼NW¼ 37.62

Sec. 12 NE¼SW¼ 29.05

River Basin

Also in: Plat No. Twp. Rge.	Plat No. Twp. Rge.	Plat No. Twp. Rge.
Plat No. Twp. Rge.	Plat No. Twp. Rge.	Plat No. Twp. Rge.

Information From:

Jim Woods

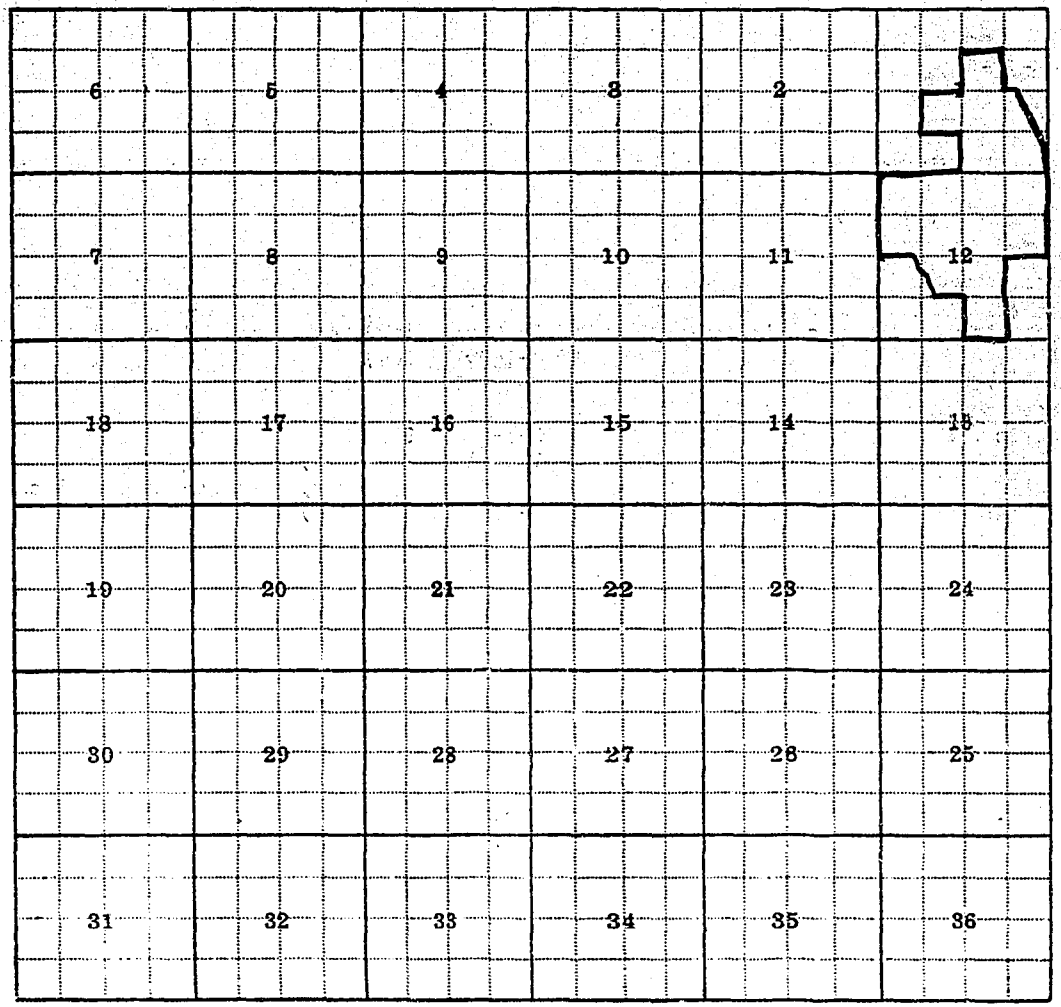

Land Ownership

F-1-A-5M-

County Lincoln

Farm Checked: Date 8-25-64

By Bob

STATE OF MONTANA
STATE ENGINEERS OFFICE
Water Resources Survey

T. 36N R. 27W Plat No. 19

Photo No. 2BB-173, 2BB-174

Legal Land Owner Bert C. & Elizabeth Roe Address Eureka, Montana

Operator Address

Water is delivered by:— 1. Private System; 2. Ditch Company; 3. State Project; 4. Federal Project; (5.) Irrigation District

App. No. Decree No.	NAME OF APPROPRIATOR TO WHOM DECREED	NAME OF STREAM	Date App. Date Priority	Miner's Inches	In Use	NAME OF DITCH (Water Delivered By)	No.	R/F	Present Irr. Acres	Irrigable Acres
A-452	Martin Conners	Graves Creek(Tobacco R.)	3-18-07	160	Stock					
A-466	Claude Madden	" " " "	7-1-20	160	Stock					
A-1077	Bert C. Roe	Tobacco River	11-7-60	1600	Stock					
See Dist.						Glen Lake Irrig. Dist.	5	R	63	0
						D. & Roe Pumps & Spklr.				

NOTE: R—Denotes Regular Irrigation. F—Flood Irrigation.

Adequate Supply: Yes ..... No ..... Explain .....

Remarks

Glen Lake Irrig. Dist. - Elizabeth S. & Bert C. Roe Sec. 5 SW¼SE¼ 17.90 ac.
Sec. 8 SE¼SE¼ 34.90 ac.

River Basin

Also in: Plat No.	Twp.	Rge.	Plat No.	Twp.	Rge.	Plat No.	Twp.	Rge.
Plat No.	Twp.	Rge.	Plat No.	Twp.	Rge.	Plat No.	Twp.	Rge.

Information From:

Mr. Bert C. Roe

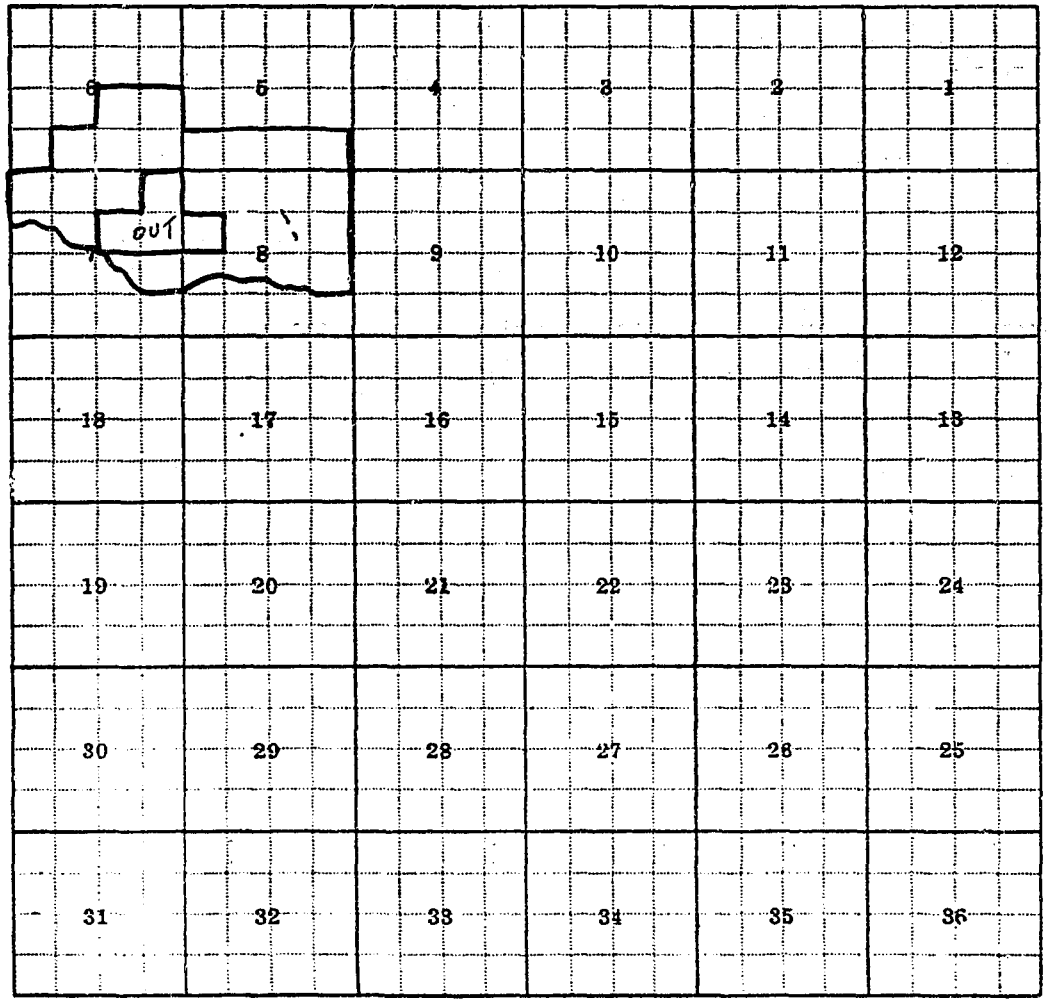

Land Ownership

F-1-A—SM—

County Lincoln

Farm Checked: Date 8-28-64

By Larry

STATE OF MONTANA
STATE ENGINEERS OFFICE
Water Resources Survey

T. 36N R. 27W Plat No. 19

Photo No. 2BB-221

Legal Land Owner Merlin & Addie Scott Address Route No. 1, Eureka, Montana

Operator Loren Netzloff (Buying) Address

Water is delivered by:— 1. Private System; 2. Ditch Company; 3. State Project; 4. Federal Project; 5. Irrigation District

App. No. Decree No.	NAME OF APPROPRIATOR TO WHOM DECREED	NAME OF STREAM	Date App. Date Priority	Miner's Inches	In Use	NAME OF DITCH (Water Delivered By)	No.	R/F	Present Irr. Acres	Irrigable Acres
A-1351	Loren Netzloff	Spring	1961	144	*Yes	No Irrigation				
		NO IRRIGATION								

NOTE: R—Denotes Regular Irrigation. F—Flood Irrigation.

Adequate Supply: Yes..... No..... Explain.....

Remarks.....

*Domestic use

River Basin.....

Also in: Plat No. Twp. Rge.	Plat No. Twp. Rge.	Plat No. Twp. Rge.
Plat No. Twp. Rge.	Plat No. Twp. Rge.	Plat No. Twp. Rge.

Information From:

Mr. Netzloff

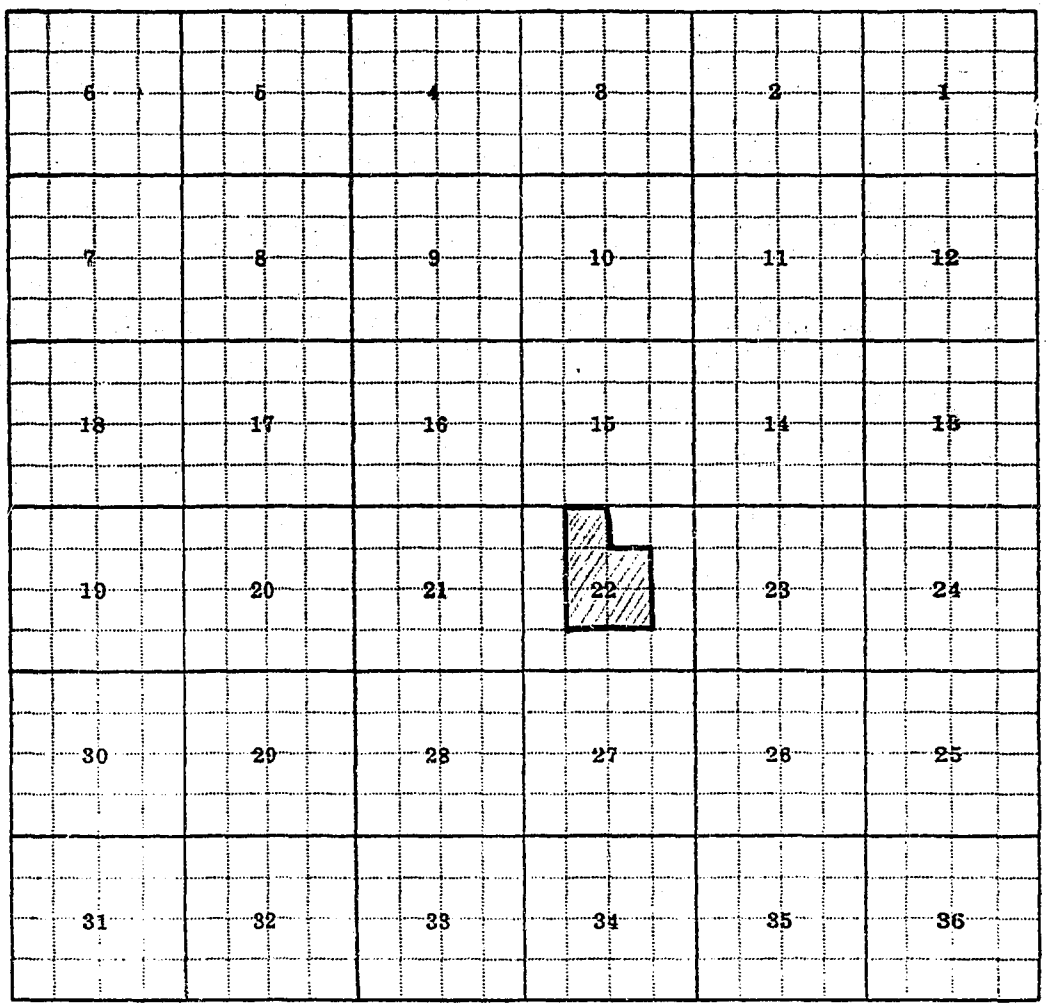

Land Ownership.....

.....

.....

F-1-A—5M—

County Lincoln

Farm Checked: Date 8-25-64

By Larry

STATE OF MONTANA
STATE ENGINEERS OFFICE
Water Resources Survey

T. 36N R. 27W Plat No. 19

Photo No. 2BB-172

Legal Land Owner George Shea Address

Operator Glen Helms (Renting) Address Rt. 1, Eureka

Water is delivered by:— 1. Private System; 2. Ditch Company; 3. State Project; 4. Federal Project; (5.) Irrigation District

App. No. Decree No.	NAME OF APPROPRIATOR TO WHOM DECREED	NAME OF STREAM	Date App. Date Priority	Miner's Inches	In Use	NAME OF DITCH (Water Delivered By)	No.	R/F	Present Irr. Acres	Irrigable Acres
See										
District	Glen Lake Irrigation District				Yes	Glen Lake Irr. Dist. Ditch	5	R	35	0

NOTE: R—Denotes Regular Irrigation. F—Flood Irrigation.

Adequate Supply: Yes ..... No ..... Explain .....

Remarks

		Acres	In Use
M. O. Stark	Sec. 4 SW¼SW¼	36.54	Part
Glen H. Campbell % Geo. Helms	Sec. 33 SE¼SW¼ (37N-27W)	3.21	All in Sec. 4 NW¼SW¼ 36N 27W
George Shea	Sec. 4 36N 27W NW¼SW¼	36.30	No-Mr. Helms said Mr. Shea is holding water for land up the ditch.

River Basin

Also in: Plat No. ..... Twp. ..... Rge. ..... Plat No. ..... Twp. ..... Rge. ..... Plat No. ..... Twp. ..... Rge. .....
Plat No. ..... Twp. ..... Rge. ..... Plat No. ..... Twp. ..... Rge. ..... Plat No. ..... Twp. ..... Rge. .....

Information From: Mr. Helms

6	5	4	3	2	1
7	8	9	10	11	12
18	17	16	15	14	13
19	20	21	22	23	24
30	29	28	27	26	25
31	32	33	34	35	36

Land Ownership

STATE OF MONTANA

STATE ENGINEER

SAM W. MITCHELL BUILDING

HELENA, MONTANA

EVERETT V. DARLINTON, STATE ENGINEER
HANS L. BILLE, ASSISTANT

RECEIVED
DEC 30 1964
STATE ENGINEER

December 18, 1964

Mr. Glen Helms
Route #1
Eureka, Montana

Dear Mr. Helms:

This letter is in regard to the field work done by our office last summer when we were making a field survey on irrigation in Lincoln County. We are now in the process of mapping this county. My field work shows that I have part of your irrigation on land owned by George & Marie Shea according to my ownership information. The piece of land in question is the NW¼ SW¼ Section 4, T.36N., R.27W.

I have drawn a sketch of your ownership (that which you are buying from M.O. & Rosalie Stark) with the above plot of land outlined in red. Would you please tell me if you are either buying, renting or farming this 40 acres?

Enclosed you will find a stamped self-addressed envelope for your convenience. Thank you for any help you may give me on this problem.

Very truly yours,

Larry Petersen
Larry Petersen

LP/jal

Dear Mr. Peterson

I rent the 40 acres from George Shea, and he uses the water on his land up the ditch.

My total inches is 76

Form D-3

STATE ENGINEERS OFFICE
Water Resources Survey

LEGEND

Land you are buying from M.O. Stark

Land in question owned by George Shed I rent this

Your Irrigation

Section_____ **Township**_____ **Range**_____ **County**_____

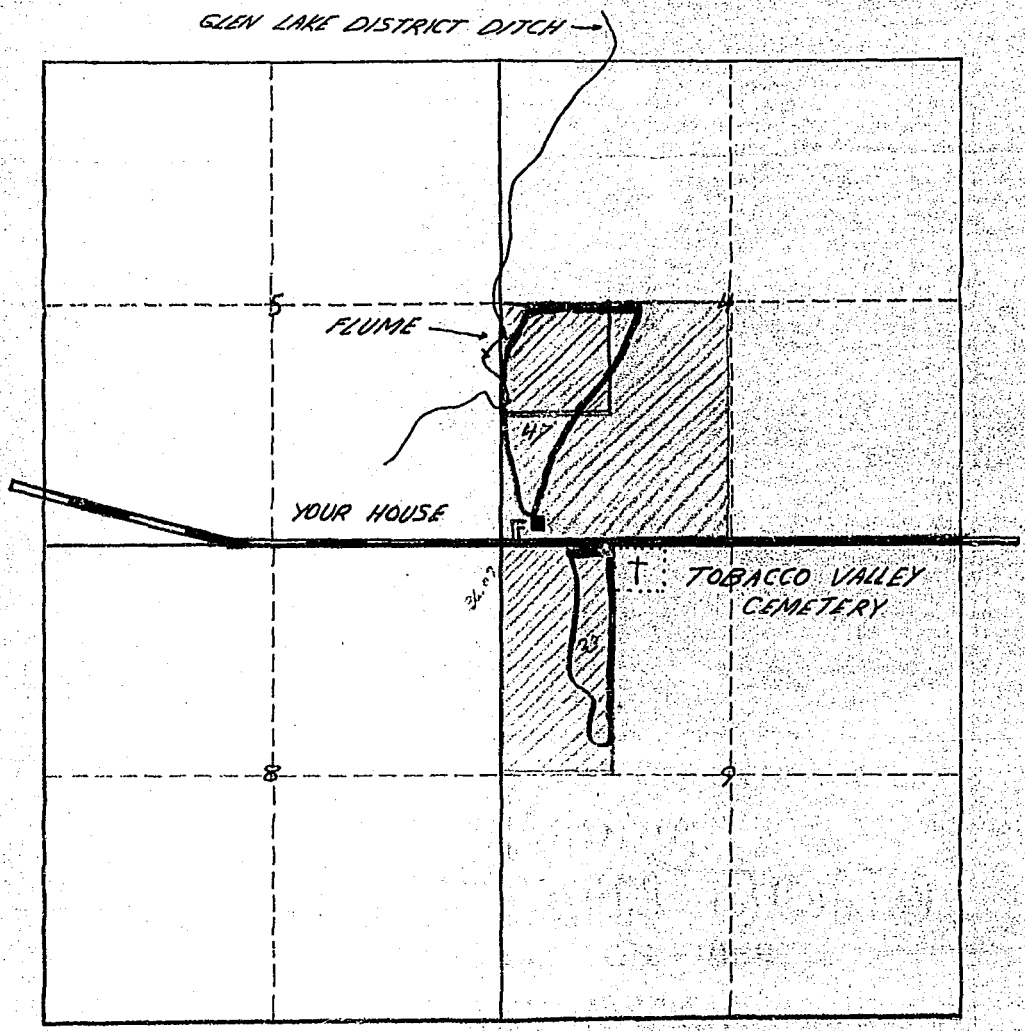

Section 4-5-8&9 **Township** 36 N **Range** 27 W

F-1-A—5M—

County Lincoln

Farm Checked: Date 9-1-64

By Ken

STATE OF MONTANA
STATE ENGINEERS OFFICE
Water Resources Survey

T. 36N R 27W Plat No. 19

Photo No. 2BB-170

Legal Land Owner George P. & Marie Shea Address Eureka

Operator Same Address

Water is delivered by:— (1.) Private System; 2. Ditch Company; 3. State Project; 4. Federal Project; 5. Irrigation District

App. No. Decree No.	NAME OF APPROPRIATOR TO WHOM DECREED	NAME OF STREAM	Date App. Date Priority	Miner's Inches	In Use	NAME OF DITCH (Water Delivered By)	No.	R/F	Present Irr. Acres	Irrigable Acres
A-984	Antoine Therriault	Spring Creek	5- -1889	160	Yes	Therriault Ditch)	1	R		
*Use	George Shea	Spring	---	---	Yes	" ")	1	R	80	0

NOTE: R—Denotes Regular Irrigation. F—Flood Irrigation.

Adequate Supply: Yes ..... No ..... Explain .....

Remarks

*Uses water from this spring with water from Spring Creek part of the time.

						In Use
George Shea	Sec. 4	36N	27W	NW¼SW¼	36.30	No

River Basin

Also in:								
Plat No. 9	Twp. 37N	Rge. 26W	Plat No.	Twp.	Rge.	Plat No.	Twp.	Rge.
Plat No. 20	Twp. 36N	Rge. 26W	Plat No.	Twp.	Rge.	Plat No.	Twp.	Rge.

Information From: George Shea