6	5	4	3	2	1
7	8	9	10	11	12
18	17	16	15	14	13
19	20	21	22	23	24
30	29	28	27	26	25
31	32	33	34	35	36

Land Ownership

F-1-A—5M—

County Lincoln

Farm Checked: Date 8-20-64

By John

STATE OF MONTANA
STATE ENGINEERS OFFICE
Water Resources Survey

T 36N R 28W Plat No. 18

Photo No. 2BB-175

Legal Land Owner R. E. A. (Lincoln Electric Co.) Address Eureka

Operator Address

Water is delivered by:— 1. Private System; 2. Ditch Company; 3. State Project; 4. Federal Project; 5. Irrigation District

App. No. Decree No.	NAME OF APPROPRIATOR TO WHOM DECREED	NAME OF STREAM	Date App. Date Priority	Miner's Inches	In Use	NAME OF DITCH (Water Delivered By)	No.	R/F	Present Irr. Acres	Irrigable Acres
A-1070	Oliver C. Johnson	Tobacco River	8-20-30	3200	No					
A-1074	Chas. E. Palmer	" "	6-1-04	400,000	No					
A-1076	Rexford Power & Light Co.	" "	9-21-25	6000	No					
A-1078	Arthello S. Wright	" "	2-26-94	5000	No					

NOTE: R—Denotes Regular Irrigation. F—Flood Irrigation.

Adequate Supply: Yes..... No..... Explain

Remarks

River Basin

Also in: Plat No. Twp. Rge.	Plat No. Twp. Rge.	Plat No. Twp. Rge.
Plat No. Twp. Rge.	Plat No. Twp. Rge.	Plat No. Twp. Rge.

Information From:

Bill Fewkes

6	5	4	3	2	1
7	8	9	10	11	12
18	17	16	15	14	13
19	20	21	22	23	24
30	29	28	27	26	25
31	32	33	34	35	36

Land Ownership.....

F-1-A—SM—

County Lincoln

Farm Checked: Date 8-20-64

By John

STATE OF MONTANA
STATE ENGINEERS OFFICE
Water Resources Survey

T 36N R 28W Plat No. 18

Photo No. 2BB-216

Legal Land Owner Rexford Fire District Address Rexford

Operator Address

Water is delivered by:— 1. Private System; 2. Ditch Company; 3. State Project; 4. Federal Project; 5. Irrigation District

App. No. Decree No.	NAME OF APPROPRIATOR TO WHOM DECREED	NAME OF STREAM	Date App. Date Priority	Miner's Inches	In Use	NAME OF DITCH (Water Delivered By)	No.	R/F	Present Irr. Acres	Irrigable Acres
A-1013	A. C. Johnson	Sullivan Creek	5-11-23	1000	Yes	No Irrigation				
A-1014	Rexford Fire District	" "	8-4-37	1000	Yes	" "				

NOTE: R—Denotes Regular Irrigation. F—Flood Irrigation.

Adequate Supply: Yes..... No..... Explain.....

Remarks

These rights are used for domestic & fire protection.

Rexford Fire District has no property owned=has right of way for pipe line from Fred Marvel and others.

River Basin

Also in: Plat No. Twp. Rge.	Plat No. Twp. Rge.	Plat No. Twp. Rge.
Plat No. Twp. Rge.	Plat No. Twp. Rge.	Plat No. Twp. Rge.

Information From:

Pat Byers

6	5	4	3	2	1
7	8	9	10	11	12
18	17	16	NO LAND OWNED	14	13
19	20	21	22	23	24
30	29	28	27	26	25
31	32	33	34	35	36

Land Ownership

F-1-A—5M—

County Lincoln

STATE OF MONTANA
STATE ENGINEERS OFFICE
Water Resources Survey

T. 36N R. 28W Plat No. 18

Farm Checked: Date 8-20-64

Photo No. 2BB-216

By John

Legal Land Owner U. S. A. Address

Operator Address

Water is delivered by:— 1. Private System; 2. Ditch Company; 3. State Project; 4. Federal Project; 5. Irrigation District

App. No. Decree No.	NAME OF APPROPRIATOR TO WHOM DECREED	NAME OF STREAM	Date App. Date Priority	Miner's Inches	In Use	NAME OF DITCH (Water Delivered By)	No.	R/F	Present Irr. Acres	Irrigat Acre
A-1263	Wm. Branman	Melvin Spring	9-20-10	All	No					

NOTE: R—Denotes Regular Irrigation. F—Flood Irrigation.

Adequate Supply: Yes..... No..... Explain.....

Remarks.....

River Basin.....

Also in: Plat No.	Twp.	Rge.	Plat No.	Twp.	Rge.	Plat No.	Twp.	Rge.
Plat No.	Twp.	Rge.	Plat No.	Twp.	Rge.	Plat No.	Twp.	Rge.

Information From:

Bill Fewkes

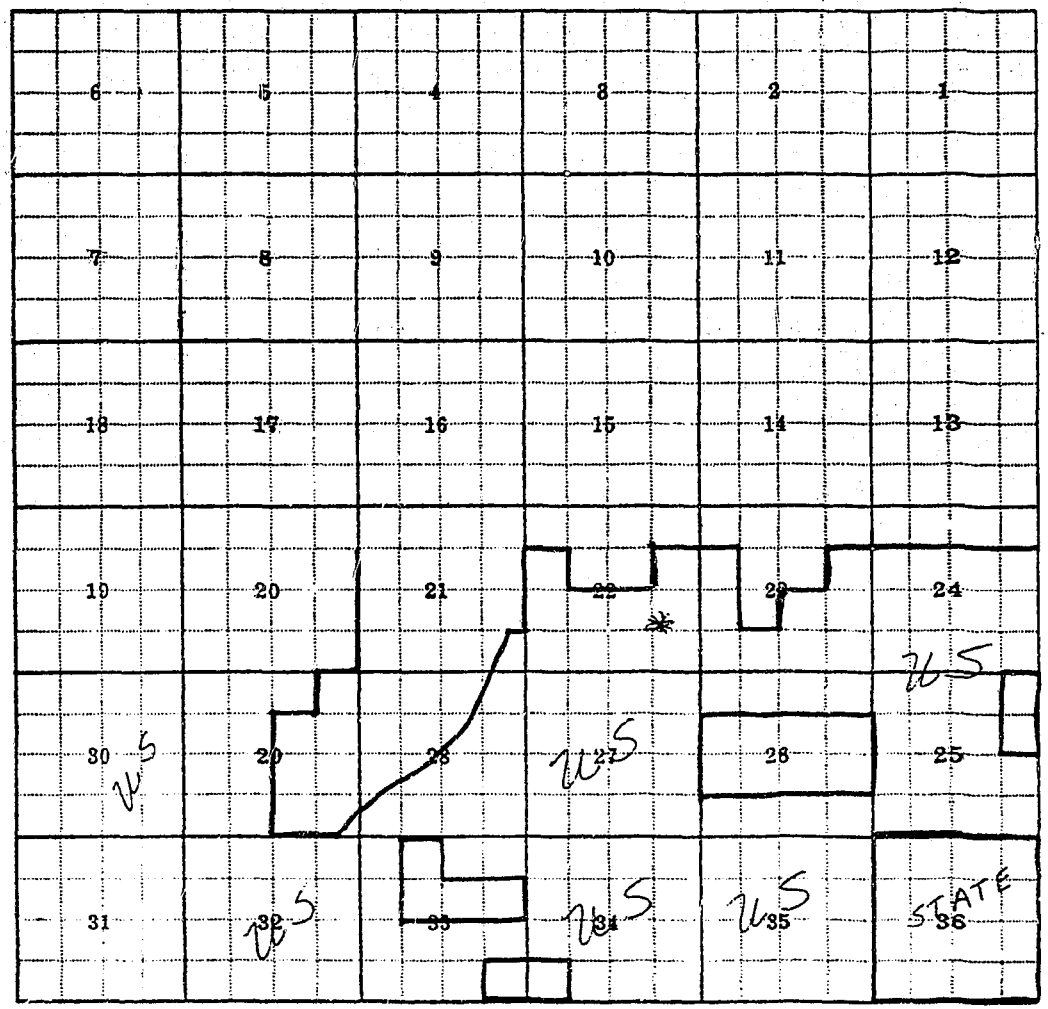

Land Ownership _____

_____

_____

F-1-A—5M—

County Lincoln

Farm Checked: Date 8-18-64

By John

STATE OF MONTANA
STATE ENGINEERS OFFICE
Water Resources Survey

T. 36N R. 28W Plat No. 18

Photo No. 1BB-126 & 1BB-127

Legal Land Owner Joe O. & Lena Webb Address Star Route - Rexford

Operator Address

Water is delivered by:— 1. Private System; 2. Ditch Company; 3. State Project; 4. Federal Project; 5. Irrigation District

App. No. Decree No.	NAME OF APPROPRIATOR TO WHOM DECREED	NAME OF STREAM	Date App. Date Priority	Miner's Inches	In Use	NAME OF DITCH (Water Delivered By)	No.	R/F	Present Irr. Acres	Irrigable Acres
A-1011	Alex Donald Son et al	Sullivan Creek	11-30-12	400	No					
A-1012	A. J. Donaldson & F. Marvel " "		1-20-17	400	No					

NOTE: R—Denotes Regular Irrigation. F—Flood Irrigation.

Adequate Supply: Yes ..... No ..... Explain .....

Remarks .....

River Basi

Also in: Plat No. Twp. Rge.	Plat No. Twp. Rge.	Plat No. Twp. Rge.
Plat No. Twp. Rge.	Plat No. Twp. Rge.	Plat No. Twp. Rge.

Information From:
Dick Webb

6	5	4	3	2	1
7	8	9	10	11	12
18	17	16	15	14	13
19	20	21	22	23	24
30	29	28	27	26	25
31	32	33	34	35	36

Land Ownership

F-1-A—5M—

County Lincoln

T. 36N R. 27W Plat No. 19

STATE OF MONTANA
STATE ENGINEERS OFFICE
Water Resources Survey

Farm Checked: Date 8-26-64 & 1-20-65

Photo No. 2BB-172

By Larry, Dave & Hans

Legal Land Owner Harles & Helen Bergette Address Route 1, Eureka

Operator Same Address

Water is delivered by:— 1. Private System; 2. Ditch Company; 3. State Project; 4. Federal Project; 5. Irrigation District

App. No. Decree No.	NAME OF APPROPRIATOR TO WHOM DECREED	NAME OF STREAM	Date App. Date Priority	Miner's Inches	In Use	NAME OF DITCH (Water Delivered By)	No.	R/F	Present Irr. Acres	Irrigable Acres
See										
District	Glen Lake Irrigation District				Yes	Bergette Ditches &	5	R	45	12
						Pumps (Sprinkler) out				
						of District Ditch				

NOTE: R—Denotes Regular Irrigation. F—Flood Irrigation.

Adequate Supply: Yes..... No..... Explain.....

Remarks

Harles Bergette Sec. 10 NE¼NE¼ 34.50 acres - in use - all.
Bu using his sprinkler Mr. Bergette is able to irrigate more of his land with his water.

River Basin

Also in: Plat No.	Twp.	Rge.	Plat No.	Twp.	Rge.	Plat No.	Twp.	Rge.
Plat No.	Twp.	Rge.	Plat No.	Twp.	Rge.	Plat No.	Twp.	Rge.

Information From:

Mr. Bergette

6	5	4	3	2	1
7	8	9	10	11	12
18	17	16	15	14	13
19	20	21	22	23	24
30	29	28	27	26	25
31	32	33	34	35	36

Land Ownership_____

F-1-A-5M-

County Lincoln

Farm Checked: Date 9-8-64

By Ken

Legal Land Owner Agnes Bernhard

Operator Maurice Bernhard

Water is delivered by:— 1. Private System; 2. Ditch Company; 3. State Project; 4. Federal Project; 5. Irrigation District

STATE OF MONTANA
STATE ENGINEERS OFFICE
Water Resources Survey

T. 36N R. 27W Plat No. 19

Photo No. 2BB-223

Address

Address Eureka

App. No. Decree No.	NAME OF APPROPRIATOR TO WHOM DECREED	NAME OF STREAM	Date App. Date Priority	Miner's Inches	In Use	NAME OF DITCH (Water Delivered By)	No.	R/F	Present Irr. Acres	Irrigable Acres
A-911	Eralsey & Frank Costich	Sinclare Creek	4-17-99	320	No. Part					
See Dist.	Glen Lake Irr. Dist.				Yes	Glen Lake Irr.Dist. D.	5	R	65	0

NOTE: R—Denotes Regular Irrigation. F—Flood Irrigation.

Adequate Supply: Yes ..... No ..... Explain .....

Remarks

			Acres
Agnes Bernhard	Sec. 13 NE¼NE¼		7.00
" "	Sec. 13 NW¼NE¼		20.25
" "	Sec. 13 SE¼NE¼		26.08

Also in: Plat No. ..... Twp. ..... Rge. ..... Plat No. ..... Twp. ..... Rge. ..... Plat No. ..... Twp. ..... Rge. ..... Plat No. ..... Twp. ..... Rge. ..... Plat No. ..... Twp. ..... Rge. ..... Plat No. ..... Twp. ..... Rge. ..... River Basin .....

Information From:

Maurice Bernhard

F-1-A-SM-

County Lincoln

Farm Checked: Date 9-8-64

By Ken

STATE OF MONTANA
STATE ENGINEERS OFFICE
Water Resources Survey

T. 36N R. 27W Plat No. 19

Photo No. 2BB-223

Legal Land Owner Agnes Bernhard Address

Operator Maurice Bernhard Address Eureka

Water is delivered by:— 1. Private System; 2. Ditch Company; 3. State Project; 4. Federal Project; 5. Irrigation District

App. No. Decree No.	NAME OF APPROPRIATOR TO WHOM DECREED	NAME OF STREAM	Date App. Date Priority	Miner's Inches	In Use	NAME OF DITCH (Water Delivered By)	No.	R/F	Present Irr. Acres	Irrigable Acres
A-911	Eralsey & Frank Costich	Sinclare Creek	4-17-99	320	No. Part					
See Dist.	Glen Lake Irr. Dist.				Yes	Glen Lake Irr. Dist. D.	5	R	65	0

NOTE: R—Denotes Regular Irrigation. F—Flood Irrigation.

Adequate Supply: Yes ..... No ..... Explain .....

Remarks ..... Acres

Agnes Bernhard Sec. 13 NE¼NE¼ 7.00
" " Sec. 13 NW¼NE¼ 20.25
" " Sec. 13 SE¼NE¼ 26.08

River Basin .....

Also in: Plat No. ..... Twp. ..... Rge.	Plat No. ..... Twp. ..... Rge.	Plat No. ..... Twp. ..... Rge. .....
Plat No. ..... Twp. ..... Rge.	Plat No. ..... Twp. ..... Rge.	Plat No. ..... Twp. ..... Rge. .....

Information From:

Maurice Bernhard

6	5	4	3	2	1
7	8	9	10	11	12
18	17	16	15	14	13
19	20	21	22	23	24
30	29	28	27	26	25
31	32	33	34	35	36

Land Ownership

F-1-A—5M—

County Lincoln

Farm Checked: Date 9-8-64

By Ken

STATE OF MONTANA
STATE ENGINEERS OFFICE
Water Resources Survey

T. 36N R. 27W Plat No. 19

Photo No. 2BB-170

Legal Land Owner Maurice Bernhard Address Eureka

Operator Same Address

Water is delivered by:— 1. Private System; 2. Ditch Company; 3. State Project; 4. Federal Project; 5. Irrigation District

App. No. Decree No.	NAME OF APPROPRIATOR TO WHOM DECREED	NAME OF STREAM	Date App. Date Priority	Miner's Inches	In Use	NAME OF DITCH (Water Delivered By)	No.	R/F	Present Irr. Acres	Irrigable Acres
GW-413	Maurice Bernhard	Spring	1953	10	Stock					
See dist.	Glen Lake Irr. Dist.				Yes	G.L.I.D. Ditch	5	R	11	0
GW-414	Agnes Bernhard	Spring	9-1-36	20	Yes	Bernhard Ditch	1	R	6	0

NOTE: R—Denotes Regular Irrigation. F—Flood Irrigation.

Adequate Supply: Yes..... No..... Explain.....

Remarks

Maurice Bernhard Sec. 12 SE¼SW¼ 17.47 acres. - in use -

River Basin

Also in: Plat No.	Twp.	Rge.	Plat No.	Twp.	Rge.	Plat No.	Twp.	Rge.
Plat No.	Twp.	Rge.	Plat No.	Twp.	Rge.	Plat No.	Twp.	Rge.

Information From:
Maurice Bernhard

6	5	4	3	2	1
7	8	9	10	11	12
18	17	16	15	14	13
19	20	21	22	23	24
30	29	28	27	26	25
31	32	33	34	35	36

Land Ownership_____

F-1-A—SM—

County Lincoln

Farm Checked: Date 9-1-64

By Dave & John

STATE OF MONTANA
STATE ENGINEERS OFFICE
Water Resources Survey

T 36N R 27W Plat No. 19

Photo No. 2BB-171 & 2BB-172

Legal Land Owner Richard K. Brinton Address Eureka

Operator Address

Water is delivered by:— 1. Private System; 2. Ditch Company; 3. State Project; 4. Federal Project; 5. Irrigation District

App. No. Decree No.	NAME OF APPROPRIATOR TO WHOM DECREED	NAME OF STREAM	Date App. Date Priority	Miner's Inches	In Use	NAME OF DITCH (Water Delivered By)	No.	R/F	Present Irr. Acres	Irrigable Acres
A-504	Johanna Cuffe	Indian Creek	7-14-94	150	Yes	Britton Ditch & Spklr.	1	R	276	123
A-518	Thomas Quirk	" "	3-25-99	300	Yes	" " " "	1	R		
*See Dist.					No	Glen Lake Ditch	5	R	0	0

NOTE: R—Denotes Regular Irrigation. F—Flood Irrigation.

Adequate Supply: Yes..... No..... Explain.....

Remarks

Sections	Location	Acres
Sec. 2	SE¼NW¼	27.63
Sec. 2	NE¼SW¼	20.55
Sec. 3	Lot 1	33.40
Sec. 3	Lot 2	23.89
Sec. 3	NW¼SE¼	29.40
Sec. 3	SW¼SE¼	36.66
Sec. 3	SE¼SW¼	33.20
Sec. 3	SW¼NW¼	35.75

*Glen Lake Irr. Dist. has this water but does not use it.

River Basin

Also in: Plat No. 8 Twp. 37 Rge. 27	Plat No. Twp. Rge.	Plat No. Twp. Rge.
Plat No. Twp. Rge.	Plat No. Twp. Rge.	Plat No. Twp. Rge.

Information From:

Richard Britton

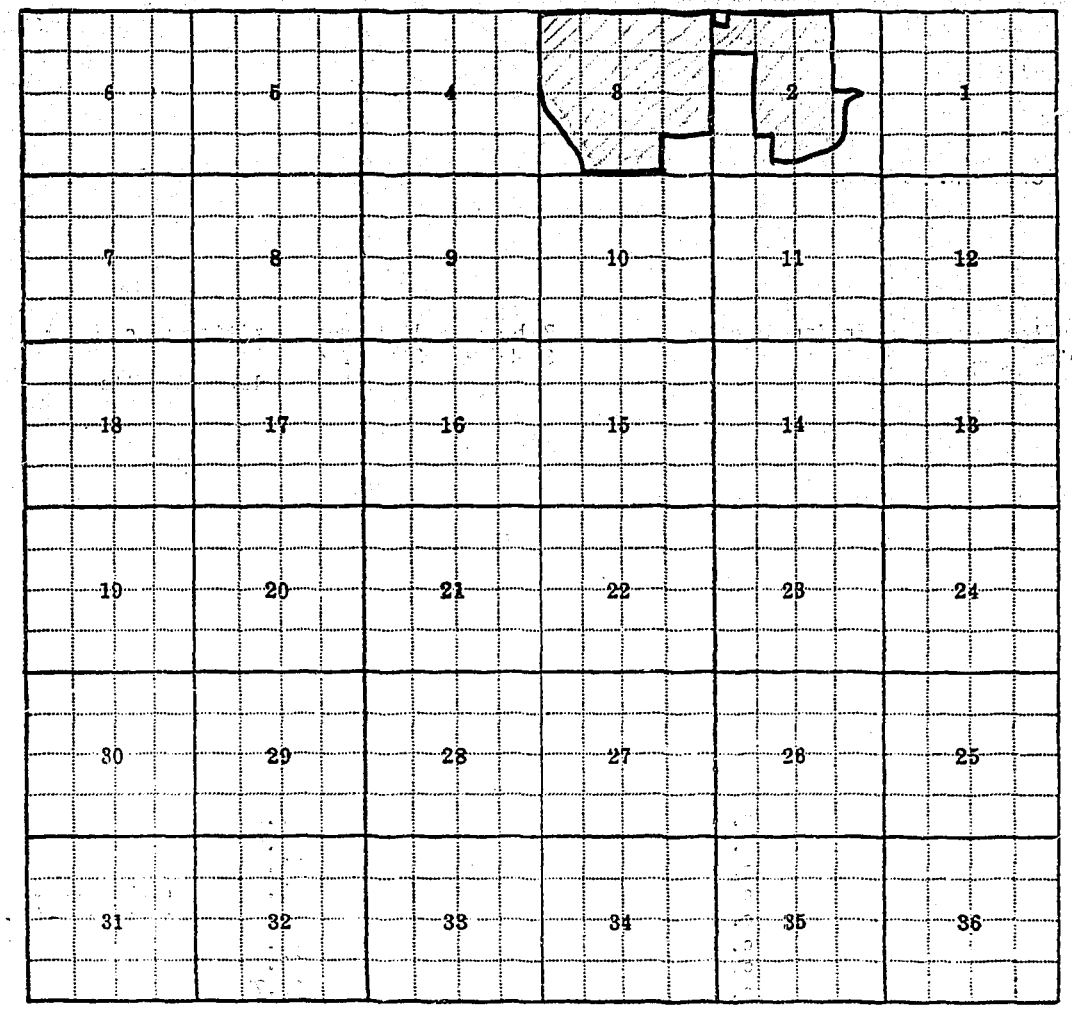

Land Ownership_____

F-1-A—5M—

County Lincoln

Farm Checked: Date 9-23-64

By Ken

STATE OF MONTANA
STATE ENGINEERS OFFICE
Water Resources Survey

T. 36N R. 27W Plat No. 19

Photo No. 2BB-170

Legal Land Owner Ruth Broom Address

Operator Ranzie M. Broom Address

Water is delivered by:— 1. Private System; 2. Ditch Company; 3. State Project; 4. Federal Project; (5.) Irrigation District

App. No. Decree No.	NAME OF APPROPRIATOR TO WHOM DECREED	NAME OF STREAM	Date App. Date Priority	Miner's Inches	In Use	NAME OF DITCH (Water Delivered By)	No.	R/F	Present Irr. Acres	Irrigable Acres
A-909	Andrew J. Casey	Sinclair Creek	5-25-96	160	No, Part					
A-1418	George Euins	Costich Lake	9-26-35	400	No					
See Dist.						Glen Lake Irr. D.	5	R	19	0

NOTE: R—Denotes Regular Irrigation. F—Flood Irrigation.

Adequate Supply: Yes ..... No ..... Explain

Remarks

Glen Lake Irrigation Dist. R. M. Broam Sec. 11 N½S½ SE¼SE¼ 7.48

River Basin

Also in: Plat No.	Twp.	Rge.	Plat No.	Twp.	Rge.	Plat No.	Twp.	Rge.
Plat No.	Twp.	Rge.	Plat No.	Twp.	Rge.	Plat No.	Twp.	Rge.

Information From:

Field Survey & S. S. Frost

6	5	4	3	2	1
7	8	9	10	11	12
18	17	16	15	14	13
19	20	21	22	23	24
30	29	28	27	28	25
31	32	33	34	35	36

Land Ownership_____

_____

_____

F-1-A—5M—

County Lincoln

Farm Checked: Date 9-24-64

By Ken

STATE OF MONTANA
STATE ENGINEERS OFFICE
Water Resources Survey

T. 36N R. 27W Plat No. 19

Photo No. 2BB-172

Legal Land Owner David W. Butts Address Eureka

Operator Address

Water is delivered by:— 1. Private System; 2. Ditch Company; 3. State Project; 4. Federal Project; 5. Irrigation District

App. No. Decree No.	NAME OF APPROPRIATOR TO WHOM DECREED	NAME OF STREAM	Date App. Date Priority	Miner's Inches	In Use	NAME OF DITCH (Water Delivered By)	No.	R/F	Present Irr. Acres	Irrigable Acres
See Dist.					No					

NOTE: R—Denotes Regular Irrigation. F—Flood Irrigation.

Adequate Supply: Yes ..... No ..... Explain .....

Remarks

Glen Lake Irrig. Dist. Sec. 2. W½, W½E½, SW¼SW¼ 7.00

Sec. 3 E½ SE¼SE¼ 10.72

River Basin

Also in: Plat No.	Twp.	Rge.	Plat No.	Twp.	Rge.	Plat No.	Twp.	Rge.
Plat No.	Twp.	Rge.	Plat No.	Twp.	Rge.	Plat No.	Twp.	Rge.

Information From:
S. S. Frost & Field Survey

6	5	4	3	2	1
7	8	9	10	11	12
18	17	16	15	14	13
19	20	21	22	23	24
30	29	28	27	26	25
31	32	33	34	35	36

Land Ownership

F-1-A—5M—

County Lincoln

Farm Checked: Date 8-25-64

By Larry

STATE OF MONTANA
STATE ENGINEERS OFFICE
Water Resources Survey

T 36N R 27W Plat No. 19

Photo No. 2BB-172

Legal Land Owner David & Juanita Butts Address Route #1, Eureka, Montana

Operator Same Address

Water is delivered by:— 1. Private System; 2. Ditch Company; 3. State Project; 4. Federal Project; (5.) Irrigation District

App. No. Decree No.	NAME OF APPROPRIATOR TO WHOM DECREED	NAME OF STREAM	Date App. Date Priority	Miner's Inches	In Use	NAME OF DITCH (Water Delivered By)	No.	R/F	Present Irr. Acres	Irrigable Acres
See Dist.	Glen Lake Irr. Dist.				Yes	Butts Ditch	5	R	10	0
						(out of District Ditch)				

NOTE: R—Denotes Regular Irrigation. F—Flood Irrigation.

Adequate Supply: Yes ..... No ..... Explain .....

Remarks

			Acres	In use
George Thomas % David Butts	Sec. 9	NE¼NW¼	25.00	10

There is a shortage of water at this end of the District.

River Basin .....

Also in:	Plat No.	Twp.	Rge.	Plat No.	Twp.	Rge.	Plat No.	Twp.	Rge.
	Plat No.	Twp.	Rge.	Plat No.	Twp.	Rge.	Plat No.	Twp.	Rge.

Information From:

Mr. Butts (Son)

6	5	4	3	2	1
7	8	9	10	11	12
18	17	16	15	14	13
19	20	21	22	23	24
30	29	28	27	26	25
31	32	33	34	35	36

Land Ownership _____

_____

_____

F-1-A-5M-

County Lincoln

Farm Checked: Date 9-24-64

By Ken

STATE OF MONTANA
STATE ENGINEERS OFFICE
Water Resources Survey

T. 36N R. 27W Plat No. 19

Photo No. 2BB-171

Legal Land Owner Richard W. Butts Address Eureka

Operator Address

Water is delivered by:— 1. Private System; 2. Ditch Company; 3. State Project; 4. Federal Project; 5. Irrigation District

App. No. Decree No.	NAME OF APPROPRIATOR TO WHOM DECREED	NAME OF STREAM	Date App. Date Priority	Miner's Inches	In Use	NAME OF DITCH (Water Delivered By)	No.	R/F	Present Irr. Acres	Irrigable Acres
See Dist.					No					

NOTE: R—Denotes Regular Irrigation. F—Flood Irrigation.

Adequate Supply: Yes No Explain

Remarks

Glen Lake Irrigation District Sec. 2 E½E½ SW¼SW¼ 5.00

River Basin

Also in: Plat No. Twp. Rge.	Plat No. Twp. Rge.	Plat No. Twp. Rge.
Plat No. Twp. Rge.	Plat No. Twp. Rge.	Plat No. Twp. Rge.

Information From:

S. S. Frost & Field Survey

6	5	4	3	2	1
7	8	9	10	11	12
18	17	16	15	14	13
19	20	21	22	23	24
30	29	28	27	26	25
31	32	33	34	35	36

Land Ownership _____

_____

_____

F-1-A—5M—

County Lincoln

Farm Checked: Date 8-26-64

By Ken

STATE OF MONTANA
STATE ENGINEERS OFFICE
Water Resources Survey

T. 36N R. 27W Plat No. 19

Photo No. 28B-223

Legal Land Owner Donald Carpenter Address Eureka

Operator Same Address

Water is delivered by:— 1. Private System; 2. Ditch Company; 3. State Project; 4. Federal Project; (5.) Irrigation District

App. No. Decree No.	NAME OF APPROPRIATOR TO WHOM DECREED	NAME OF STREAM	Date App. Date Priority	Miner's Inches	In Use	NAME OF DITCH (Water Delivered By)	No.	R/F	Present Irr. Acres	Irrigable Acres
A-928	John Sams	Sinclair Creek	5-25-96	200	Yes	Sams Ditch	1	R	59	0
*See Dist.					Yes		5	R	19	0

NOTE: R—Denotes Regular Irrigation. F—Flood Irrigation.

Adequate Supply: Yes ..... No ..... Explain .....

Remarks

*Buys an extra 20 M. I. of water on a yearly basis.

River Basin

Also in: Plat No.	Twp.	Rge.	Plat No.	Twp.	Rge.	Plat No.	Twp.	Rge.
Plat No.	Twp.	Rge.	Plat No.	Twp.	Rge.	Plat No.	Twp.	Rge.

Information From:

Donald Carpenter

6	5	4	3	2	1
7	8	9	10	11	12
18	17	16	15	14	13
19	20	21	22	23	24
30	29	28	27	26	25
31	32	33	34	35	36

Land Ownership

F-1-A—5M—

County Lincoln

STATE OF MONTANA
STATE ENGINEERS OFFICE
Water Resources Survey

T. 36N R. 27W Plat No. 19

Farm Checked: Date 8-26-64

Photo No. 2BB-172

By Larry

Legal Land Owner Gene & Elsie Cogar Address Route #1, Eureka, Montana

Operator Same Address

Water is delivered by:— 1. Private System; 2. Ditch Company; 3. State Project; 4. Federal Project; 5. Irrigation District

App. No. Decree No.	NAME OF APPROPRIATOR TO WHOM DECREED	NAME OF STREAM	Date App. Date Priority	Miner's Inches	In Use	NAME OF DITCH (Water Delivered By)	No.	R/F	Present Irr. Acres	Irrigable Acres
See. Dist.	Glen Lake Irr. Dist.				No					

NOTE: R—Denotes Regular Irrigation. F—Flood Irrigation.

Adequate Supply: Yes..... No..... Explain.....

Remarks

		Acres	In use
Gene Cogar	Sec. 3 W½ SE¼SE¼	14.00	None

River Basin

Also in: Plat No.	Twp.	Rge.	Plat No.	Twp.	Rge.	Plat No.	Twp.	Rge.
Plat No.	Twp.	Rge.	Plat No.	Twp.	Rge.	Plat No.	Twp.	Rge.

Information From:

Mrs. Cogar

6	5	4	3	2	1
7	8	9	10	11	12
18	17	16	15	14	13
19	20	21	22	23	24
30	29	28	27	26	25
31	32	33	34	35	36

Land Ownership_____

F-1-A-5M-

County Lincoln

Farm Checked: Date 9-23-64

By Ken

STATE OF MONTANA
STATE ENGINEERS OFFICE
Water Resources Survey

T 36N R 27W Plat No. 19

Photo No. 2BB-170, 2BB-223

Legal Land Owner W. C. & Della Cole Address

Operator Donald Peterson (Buying) Address Route 1, Eureka

Water is delivered by:— 1. Private System; 2. Ditch Company; 3. State Project; 4. Federal Project; (5.) Irrigation District

App. No. Decree No.	NAME OF APPROPRIATOR TO WHOM DECREED	NAME OF STREAM	Date App. Date Priority	Miner's Inches	In Use	NAME OF DITCH (Water Delivered By)	No.	R/F	Present Irr. Acres	Irrigable Acres
See Dist.					Yes	Glen Lake Irr.Dist. D.	5	R	5	0

NOTE: R—Denotes Regular Irrigation. F—Flood Irrigation.

Adequate Supply: Yes No Explain

Remarks

Glen Lake Irrig. Co. William Cole Sec. 12 S½S½SW¼SW¼ 10.00

River Basin

Also in: Plat No. Twp. Rge.	Plat No. Twp. Rge.	Plat No. Twp. Rge.
Plat No. Twp. Rge.	Plat No. Twp. Rge.	Plat No. Twp. Rge.

Information From:

Mrs. David Peterson

6	5	4	3	2	1
7	8	9	10	11	12
18	17	16	15	14	13
19	20	21	22	23	24
30	29	28	27	26	25
31	32	33	34	35	36

Land Ownership

F-1-A-5M-

County Lincoln

Farm Checked: Date 8-24-64

By Larry

STATE OF MONTANA
STATE ENGINEERS OFFICE
Water Resources Survey

T 36N R 27W Plat No. 19

Photo No. 2BB-221-172-173-220

Legal Land Owner Evan Duke & Force Baney Address Route #1 Box 56, Eureka, Montana

Operator Same Address

Water is delivered by:— (1.) Private System; 2. Ditch Company; 3. State Project; 4. Federal Project; 5. Irrigation District

App. No. Decree No.	NAME OF APPROPRIATOR TO WHOM DECREED	NAME OF STREAM	Date App. Date Priority	Miner's Inches	In Use	NAME OF DITCH (Water Delivered By)	No.	R/F	Present Irr. Acres	Irrigable Acres
A-1066	E. Duke Baney	Tobacco River	7-30-57	1200	Yes	Baney Pump & Ditch (Spk)	1	R	195	0
A-467	Emil Pigeon	Graves Cr.(Tobacco R.)	6-25-95	160	Yes	" " " " "				
A-922	Joseph Peltier	Sinclair Creek	7-1-93	500	No					
A-796	Berton G. McKenzie	Pinkham Creek	5-22-07	200	No					
A-1313	Chas. M. Graham	Spring	9-19-21	All	Yes	No irr. see remarks				
A-1250	E. Duke Baney	Spring	12-30-63	40	Yes	No irr. see remarks				
A-1442	L. H. Bradburn	Twin Lakes	4-3-00	5000	No					
A-1373	Earl Rhodes	Spring	4-27-35	80	Yes	No irr. see remarks				
See Dist.	Glen Lake Irr. Dist.					None				

NOTE: R—Denotes Regular Irrigation. F—Flood Irrigation.

Adequate Supply: Yes ..... No ..... Explain .....

Remarks

			Acres	
Victoria Baney	Sec. 10	NW¼NW¼	15.02	In use
	Sec. 9	NW¼NE¼	39.00	None
	Sec. 9	SW¼NE¼	33.00	
	Sec. 9	SE¼NW¼	30.27	
	Sec. 3	SW¼SW¼	.97	

River Basin .....

Also in: Plat No.	Twp.	Rge.	Plat No.	Twp.	Rge.	Plat No.	Twp.	Rge.
Plat No.	Twp.	Rge.	Plat No.	Twp.	Rge.	Plat No.	Twp.	Rge.

Information From:

Mr. Baney

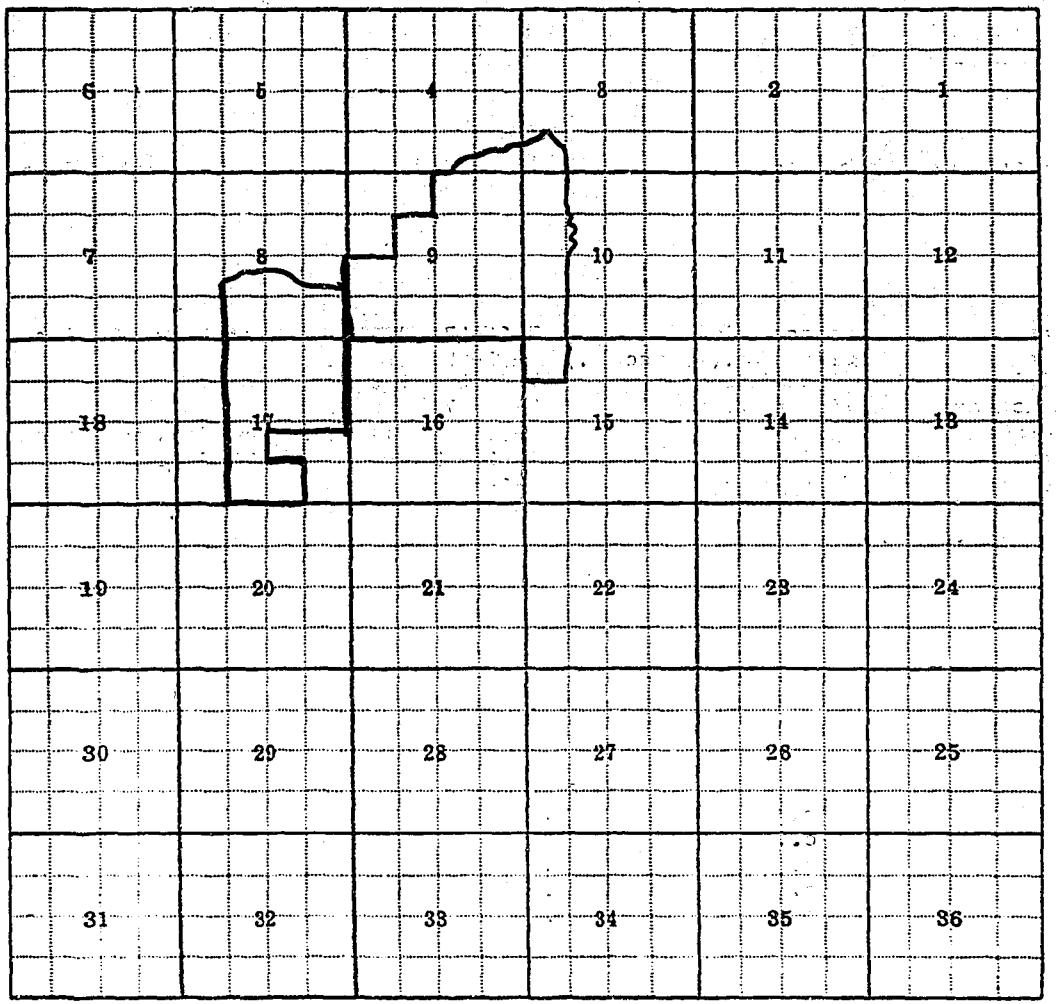

Land Ownership _____

_____

_____

F-1-A—5M—

County Lincoln

Farm Checked: Date 9-22-64

By Ken

STATE OF MONTANA
STATE ENGINEERS OFFICE
Water Resources Survey

T. 36N R. 27W Plat No. 19

Photo No. 2BB-222

Legal Land Owner Eureka, City of Address

Operator Address

Water is delivered by:— 1. Private System; 2. Ditch Company; 3. State Project; 4. Federal Project; 5. Irrigation District

App. No. Decree No.	NAME OF APPROPRIATOR TO WHOM DECREED	NAME OF STREAM	Date App. Date Priority	Miner's Inches	In Use	NAME OF DITCH (Water Delivered By)	No.	R/F	Present Irr. Acres	Irrigable Acres
*A-914	Elzeor Demers	Sinclair Creek	7-24-89	100	No					
**A-928	John Sams	" "	5-25-96	200	No					
GW-333	Eureka, Town of	Well	1961			Municipal water supply.				
***See										
District	Glen Lake Irr. Dist.									

NOTE: R—Denotes Regular Irrigation. F—Flood Irrigation.

Adequate Supply: Yes No Explain

Remarks

*Deed record Book 45 Page 275 50 M.I. to City of Eureka
** 40 M. I. sold to City of Eureka.
This water now being used as supplemental water.

			Acres	In Use
***Town of Eureka	Sec. 4	SE¼ NE¼	25.75	None*

***They hold this water for town use if needed.

River Basin

Also in: Plat No. Twp. Rge.	Plat No. Twp. Rge.	Plat No. Twp. Rge.
Plat No. Twp. Rge.	Plat No. Twp. Rge.	Plat No. Twp. Rge.

Information From:
John Ellingson
L. M. Tuxill

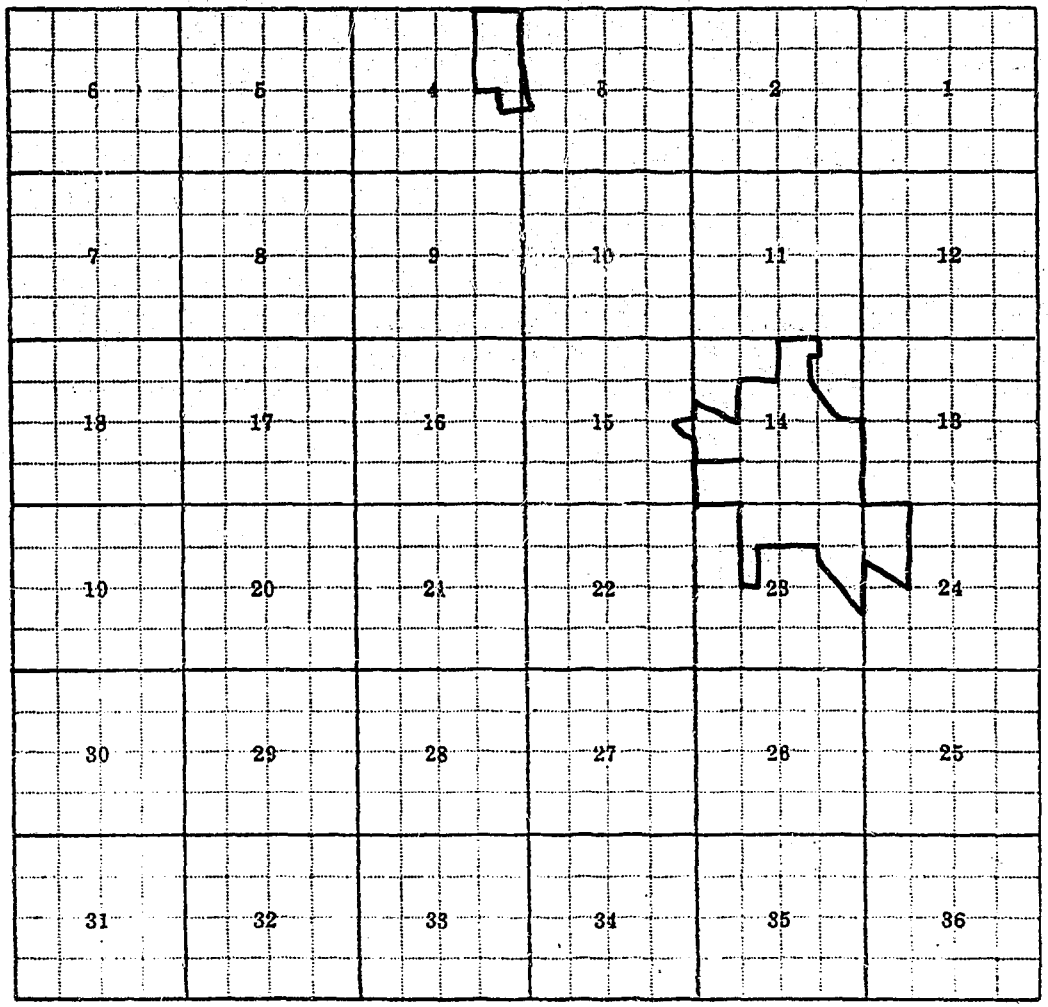

Land Ownership

F-1-A-5M-

County Lincoln

Farm Checked: Date 8-26-64

By Ken

STATE OF MONTANA
STATE ENGINEERS OFFICE
Water Resources Survey

T 36N R 27W Plat No. 19

Photo No. 2BB-223

Legal Land Owner Eureka, Town of Address

Operator Donald Carpenter Address Eureka

Water is delivered by:— 1. Private System; 2. Ditch Company; 3. State Project; 4. Federal Project; 5. Irrigation District

App. No. Decree No.	NAME OF APPROPRIATOR TO WHOM DECREED	NAME OF STREAM	Date App. Date Priority	Miner's Inches	In Use	NAME OF DITCH (Water Delivered By)	No.	R/F	Present Irr. Acres	Irrigable Acres
See Dist.					Yes	Glen Lake Irr. Dist. D.	5	R	40	0

NOTE: R—Denotes Regular Irrigation. F—Flood Irrigation.

Adequate Supply: Yes ..... No ..... Explain .....

Remarks .....

Town of Eureka NE¼SE¼ 40.00

River Basin .....

Also in: Plat No.	Twp.	Rge.	Plat No.	Twp.	Rge.	Plat No.	Twp.	Rge.
Plat No.	Twp.	Rge.	Plat No.	Twp.	Rge.	Plat No.	Twp.	Rge.

Information From:

Donald Carpenter

6	5	4	3	2	1
7	8	9	10	11	12
18	17	16	15	14	13
19	20	21	22	23	24
30	29	28	27	26	25
31	32	33	34	35	36

Land Ownership_____

F-1-A—5M—

County Lincoln

Farm Checked: Date 9-23-64

By Ken

STATE OF MONTANA
STATE ENGINEERS OFFICE
Water Resources Survey

T 36N R 27W Plat No. 19

Photo No. 2BB-171 & 2BB-222

Legal Land Owner Hadden Finch Address Eureka

Operator Address

Water is delivered by:— 1. Private System; 2. Ditch Company; 3. State Project; 4. Federal Project; (5.) Irrigation District

App. No. Decree No.	NAME OF APPROPRIATOR TO WHOM DECREED	NAME OF STREAM	Date App. Date Priority	Miner's Inches	In Use	NAME OF DITCH (Water Delivered By)	No.	R/F	Present Irr. Acres	Irrigable Acres
See Dist.					No		5	R	0	0

NOTE: R—Denotes Regular Irrigation. F—Flood Irrigation.

Adequate Supply: Yes..... No..... Explain.....

Remarks

Glen Lake Irrig. Dist. Sec. 11 S½S½SE¼SE¼ 9.15

Sec. 14 N½NE¼NE¼ 8.51

River Basin

Also in: Plat No. Twp. Rge.	Plat No. Twp. Rge.	Plat No. Twp. Rge.
Plat No. Twp. Rge.	Plat No. Twp. Rge.	Plat No. Twp. Rge.

Information From:

S. S. Frost

6	5	4	3	2	1
7	8	9	10	11	12
18	17	16	15	14	13
19	20	21	22	23	24
30	29	28	27	26	25
31	32	33	34	35	36

Land Ownership

F-1-A—SM—

County Lincoln

Farm Checked: Date 9-1-64

By Larry

STATE OF MONTANA
STATE ENGINEERS OFFICE
Water Resources Survey

T. 36N R. 27W Plat No. 19

Photo No. None shown

Legal Land Owner W. H. & Louise Garrison Address Rt. 1 Box 38, Eureka

Operator Address

Water is delivered by:— 1. Private System; 2. Ditch Company; 3. State Project; 4. Federal Project; 5. Irrigation District

App. No. Decree No.	NAME OF APPROPRIATOR TO WHOM DECREED	NAME OF STREAM	Date App. Date Priority	Miner's Inches	In Use	NAME OF DITCH (Water Delivered By)	No.	R/F	Present Irr. Acres	Irrigable Acres
A-505	John Coffe	Indian Creek	9-19-02	300	No used in 37N 26W					

NOTE: R—Denotes Regular Irrigation. F—Flood Irrigation.

Adequate Supply: Yes No Explain

Remarks

River Basin

Also in: Plat No. 9 Twp. 37N Rge. 26W	Plat No. Twp. Rge.	Plat No. Twp. Rge.
Plat No. Twp. Rge.	Plat No. Twp. Rge.	Plat No. Twp. Rge.

Information From: Mr. Garrison

6	5	4	3	2	1
7	8	9	10	11	12
18	17	16	15	14	13
19	20	21	22	23	24
30	29	28	27	26	25
31	32	33	34	35	36

Land Ownership

F-1-A-5M-

County Lincoln

Farm Checked: Date 9-29-64

By Ken

STATE OF MONTANA
STATE ENGINEERS OFFICE
Water Resources Survey

T 36N R 27W Plat No. 19

Photo No. 2BB-223

Legal Land Owner George Gasahl Address Eureka

Operator Address

Water is delivered by:— 1. Private System; 2. Ditch Company; 3. State Project; 4. Federal Project; 5. Irrigation District

App. No. Decree No.	NAME OF APPROPRIATOR TO WHOM DECREED	NAME OF STREAM	Date App. Date Priority	Miner's Inches	In Use	NAME OF DITCH (Water Delivered By)	No.	R/F	Present Irr. Acres	Irrigable Acres
A-1069	George Gasahl	Tobacco River	10-6-59	100	No					

NOTE: R—Denotes Regular Irrigation. F—Flood Irrigation.

Adequate Supply: Yes..... No..... Explain.....

Remarks.....

River Basin.....

Also in: Plat No. Twp. Rge.	Plat No. Twp. Rge.	Plat No. Twp. Rge.
Plat No. Twp. Rge.	Plat No. Twp. Rge.	Plat No. Twp. Rge.

Information From:

George Gasahl

6	5	4	3	2	1
7	8	9	10	11	12
18	17	16	15	14	13
19	20	21	22	23	24
30	29	28	27	26	25
31	32	33	34	35	36

Land Ownership

F-1-A--5M--

County Lincoln

Farm Checked: Date 8-28-64

By Ken

STATE OF MONTANA
STATE ENGINEERS OFFICE
Water Resources Survey

T 36N R 27W Plat No. 19

Photo No. 2BB-223

Legal Land Owner Glen Lake Irrigation District Address Eureka

Operator Maurice Bernhard Address

Water is delivered by:— 1. Private System; 2. Ditch Company; 3. State Project; 4. Federal Project; 5. Irrigation District

App. No. Decree No.	NAME OF APPROPRIATOR TO WHOM DECREED	NAME OF STREAM	Date App. Date Priority	Miner's Inches	In Use	NAME OF DITCH (Water Delivered By)	No.	R/F	Present Irr. Acres	Irrigable Acres
See Dist.	Glen Lake Irr. Dist.				No	Storage				

NOTE: R—Denotes Regular Irrigation. F—Flood Irrigation.

Adequate Supply: Yes ..... No ..... Explain .....

Remarks .....

Glen Lake Irrigation Project Sec. 13 Part NE¼NE¼ 21.63 Acres

River Basin

Also in: Plat No. Twp. Rge.	Plat No. Twp. Rge.	Plat No. Twp. Rge.
Plat No. Twp. Rge.	Plat No. Twp. Rge.	Plat No. Twp. Rge.

Information From:

Maurice Bernhard

6	5	4	3	2	1
7	8	9	10	11	12
18	17	16	15	14	13
19	20	21	22	23	24
30	29	28	27	26	25
31	32	33	34	35	36

Land Ownership

F-1-A-5M-

County Lincoln

Farm Checked: Date 8-27-64

By Larry

STATE OF MONTANA
STATE ENGINEERS OFFICE
Water Resources Survey

T. 36N R. 27W Plat No. 19

Photo No. 2BB-221

Legal Land Owner Lawrence Gregor Address Route #1, Eureka, Montana

Operator Same Address

Water is delivered by:— (1.) Private System; 2. Ditch Company; 3. State Project; 4. Federal Project; 5. Irrigation District

App. No. Decree No.	NAME OF APPROPRIATOR TO WHOM DECREED	NAME OF STREAM	Date App. Date Priority	Miner's Inches	In Use	NAME OF DITCH (Water Delivered By)	No.	R/F	Present Irr. Acres	Irrigable Acres
A-1415	George A. Clark	Clark Lake	6-12-08	200	Yes	No Irrigation				
A-1316	Lawrence Gregor	Spring	1-28-31	10	Yes	No Irrigation				
A-1317	Lawrence Gregor	Spring	2-24-31	10	Yes	No Irrigation				
A-1416	Lawrence Gregor	Clark Lake	2-2-36	400	Yes	No Irrigation				

NOTE: R—Denotes Regular Irrigation. F—Flood Irrigation.

Adequate Supply: Yes ..... No ..... Explain .....

Remarks

A-1415 Stock Use
A-1316 Domestic Use
A-1317 Domestic Use
A-1416 Stock Use

River Basin

Also in: Plat No. Twp. Rge.	Plat No. Twp. Rge.	Plat No. Twp. Rge.
Plat No. Twp. Rge.	Plat No. Twp. Rge.	Plat No. Twp. Rge.

Information From:

Mr. Gregor

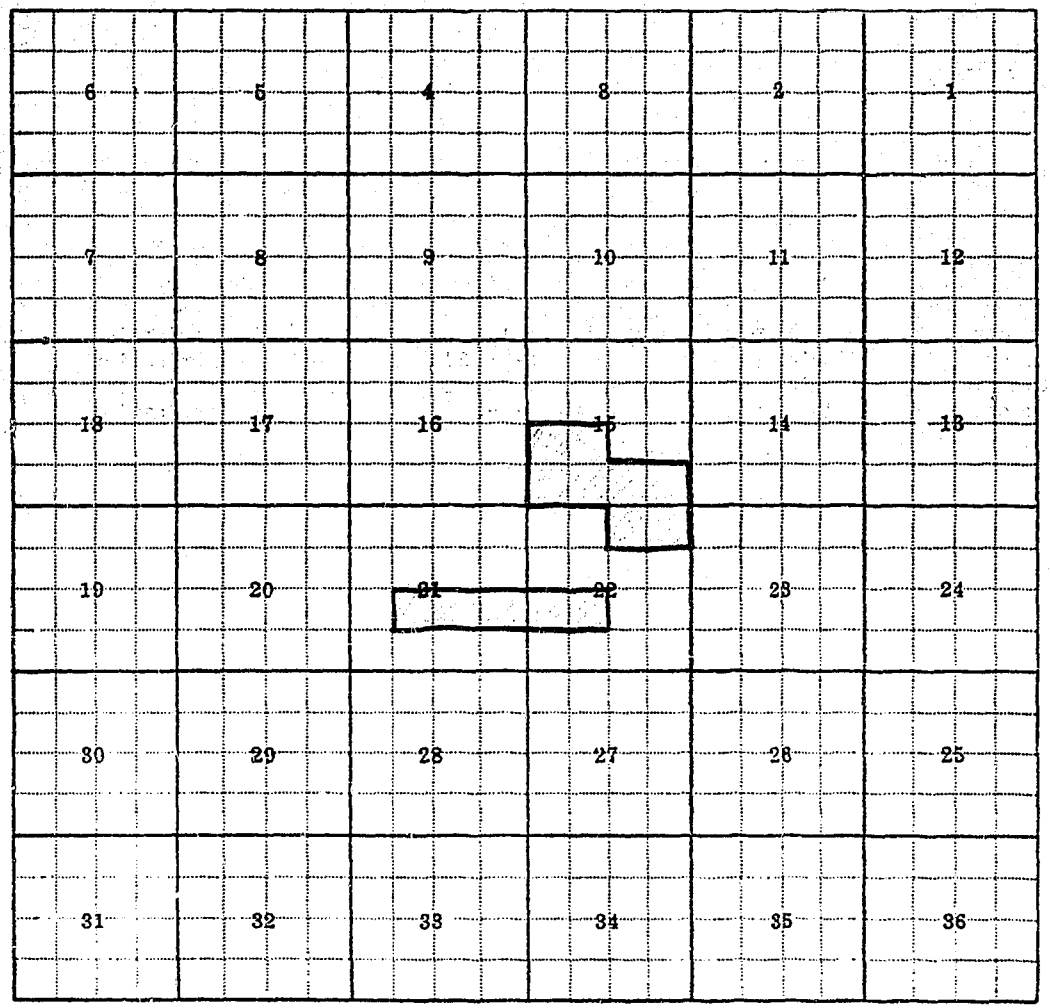

Land Ownership_____

F-1-A—5M—

County Lincoln

Farm Checked: Date 9-23-64

By Ken

STATE OF MONTANA
STATE ENGINEERS OFFICE
Water Resources Survey

T 36N R 27W Plat No. 19

Photo No. 2BB-171

Legal Land Owner Gwynn, Inc. Address

Operator Address

Water is delivered by:— 1. Private System; 2. Ditch Company; 3. State Project; 4. Federal Project; (5.) Irrigation District

App. No. Decree No.	NAME OF APPROPRIATOR TO WHOM DECREED	NAME OF STREAM	Date App. Date Priority	Miner's Inches	In Use	NAME OF DITCH (Water Delivered By)	No.	R/F	Present Irr. Acres	Irrigable Acres
See Dist.						Glen Lake Irr. Dist. D.	5	R	40	0
A-913	Elgen Demers	Sinclair Creek	6-10-89	1000	Yes	Demers-Peters Ditch	1	R	21	0

NOTE: R—Denotes Regular Irrigation. F—Flood Irrigation.

Adequate Supply: Yes No Explain

Remarks

Glen Lake Irr. Dist. Sec. 11 SW¼NE¼ 7.20
NE¼NW¼ 11.60
SE¼NW¼ 25.05
NE¼SW¼ 18.98
SW¼NW¼ 4.13

Mills Spring filing in Missoula

River Basin

Also in: Plat No. Twp. Rge.	Plat No. Twp. Rge.	Plat No. Twp. Rge.
Plat No. Twp. Rge.	Plat No. Twp. Rge.	Plat No. Twp. Rge.

Information From:
Kenneth Gwynn

6	5	4	3	2	1
7	8	9	10	11	12
18	17	16	15	14	13
19	20	21	22	23	24
30	29	28	27	26	25
31	32	33	34	35	36

Land Ownership