F-1-A—5M—

County Lincoln

Farm Checked: Date 8-26-64

By Dave & John

STATE OF MONTANA
STATE ENGINEERS OFFICE
Water Resources Survey

T. 37N R. 26W Plat No. 9

Photo No. 1BB-104, 1BB-105, 1BB-33

Legal Land Owner Quirk Cattle Co. Address Eureka

Operator Thomas Quirk Address

Water is delivered by:— 1. Private System; 2. Ditch Company; 3. State Project; 4. Federal Project; 5. Irrigation District

App. No. Decree No.	NAME OF APPROPRIATOR TO WHOM DECREED	NAME OF STREAM	Date App. Date Priority	Miner's Inches	In Use	NAME OF DITCH (Water Delivered By)	No.	R/F	Present Irr. Acres	Irrigable Acres
A-1215	Thomas F. Ennis	Galena & Maple Springs	6-17-92	100	Yes	Stock				
A-966	William I. Evens	Spring Creek	6-3-97	---	Yes	Stock				
A-516	Mary Quirk	Indian Creek	6-13-21	200	Yes	Quirk Ditches	1	R		
A-512	Frank McRae	" "	4-11-99	160	Yes	" "	1	R		
A-513	Cornelious Quirk	" "	5-29-98	200	Yes	" "	1	R		
A-515	Maurice Quirk	" "	4-8-94	300	Yes	" "	1	R	80	
A-517	Thomas Quirk	" "	10-15-84	200	Yes	" "	1	R		
A-518	Thomas Quirk	" "	3-25-99	300	Yes	" "	1	R		
D-1	Thomas Quirk	Dry Creek	6-26-96	40	Yes	Boyle Ditch	1	R	40	
D-4	Geo. Stannard & W. H. Griffin	Edwards (Derosier) Cr.	8-9-93	70	Yes	Quirk Ditch	1	R	80	
D-3	Thomas Quirk	" " "	4-17-89	80	Yes	" "	1	R		
			87	40	Yes					

NOTE: R—Denotes Regular Irrigation. F—Flood Irrigation.

Adequate Supply: Yes..... No..... Explain.....

Remarks.....

D-1 Sec. 30 NW¼ 6-26-96 - 40 M.I.
D-4 Sec. 18 SE¼SW¼, SW¼SE¼ 9-8-93 - 70 M. I.
Sec. 19 W½, NE¼ 9-8-93 - 70 M. I.

.....River Basin.....

Also in:								
Plat No. 8	Twp. 37	Rge. 27	Plat No.	Twp.	Rge.	Plat No.	Twp.	Rge.
Plat No.	Twp.	Rge.	Plat No.	Twp.	Rge.	Plat No.	Twp.	Rge.

Information From: Thomas Quirk

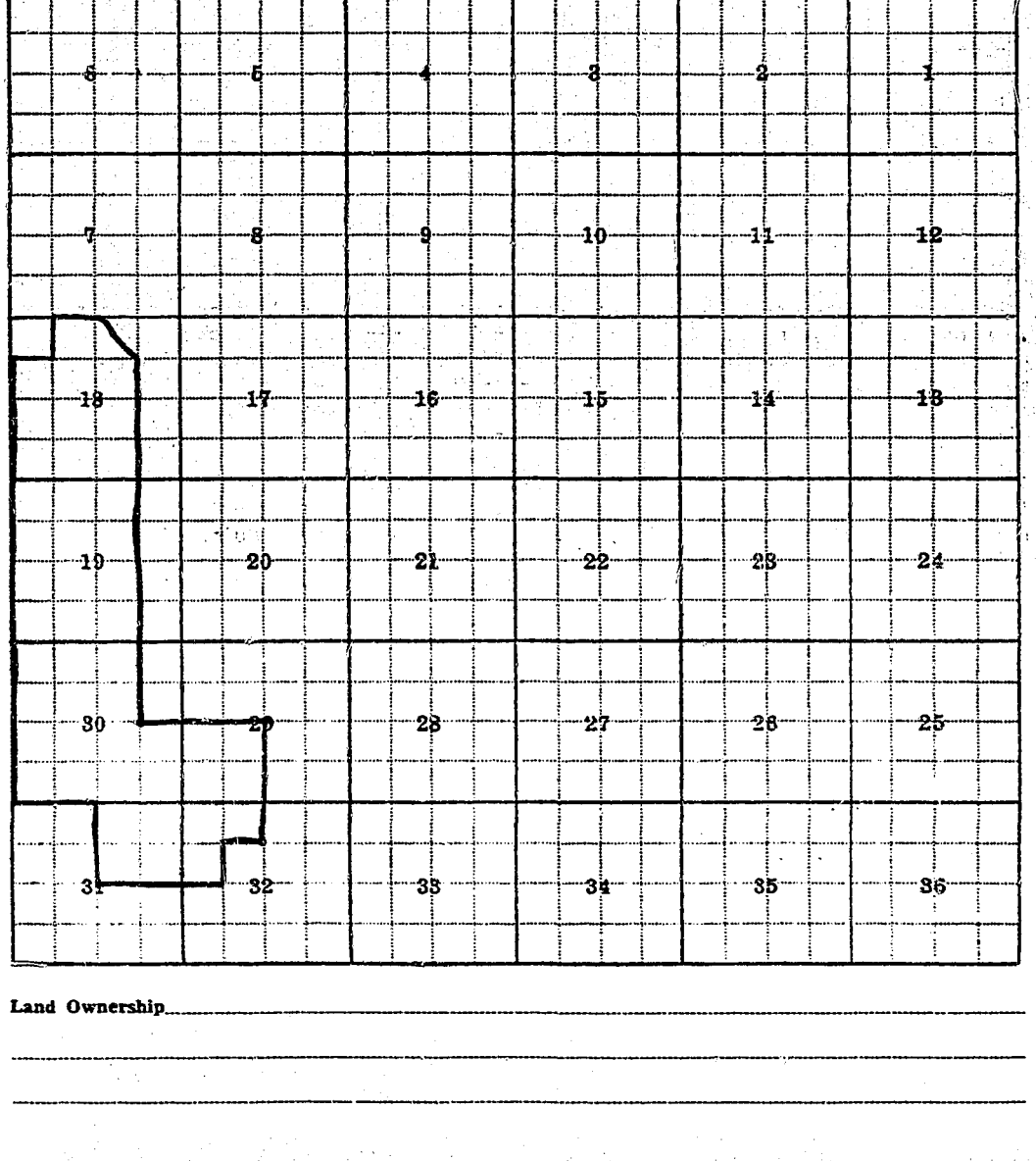

Land Ownership_____

F-1-A-5M-

County Lincoln

Farm Checked: Date 9-1-64

By Ken

STATE OF MONTANA
STATE ENGINEERS OFFICE
Water Resources Survey

T 37N R 26W Plat No. 9

Photo No. 1BB-104

Legal Land Owner George P. & Mabel Shea Address Eureka

Operator Same Address

Water is delivered by:— 1. Private System; 2. Ditch Company; 3. State Project; 4. Federal Project; 5. Irrigation District

App. No. Decree No.	NAME OF APPROPRIATOR TO WHOM DECREED	NAME OF STREAM	Date App. Date Priority	Miner's Inches	In Use	NAME OF DITCH (Water Delivered By)	No.	R/F	Present Irr. Acres	Irrigable Acres
A-498	C. C. Ames	Indian Creek	9-9-92	160	Yes	Ames Ditch	1	R	80	
*D-520	Antoine Therriault	" "	6-20-90	300	Yes,	Part Therriault Ditch	1	R	19	
A-122	Patrick Shea	Canyon Creek	9-16-95	All	No					
A-929	" "	Sinclair Creek	8-17-91	500	No					
A-930	" "	" "	9-17-92	500	No					

NOTE: R—Denotes Regular Irrigation. F—Flood Irrigation.

Adequate Supply: Yes..... No..... Explain.....

Remarks.....

*Deed shows 50 M. I. of this W/R to land in T. 37N., R. 26W., Sec. 29 SW¼NW¼.
Deed recorded Lincoln County Book 31, page 31, Deed Records.

River Basin.....

Also in:								
Plat No. 19	Twp. 36N	Rge. 27W	Plat No.	Twp.	Rge.	Plat No.	Twp.	Rge.
Plat No. 20	Twp. 36N	Rge. 26W	Plat No.	Twp.	Rge.	Plat No.	Twp.	Rge.

Information From:

George Shea

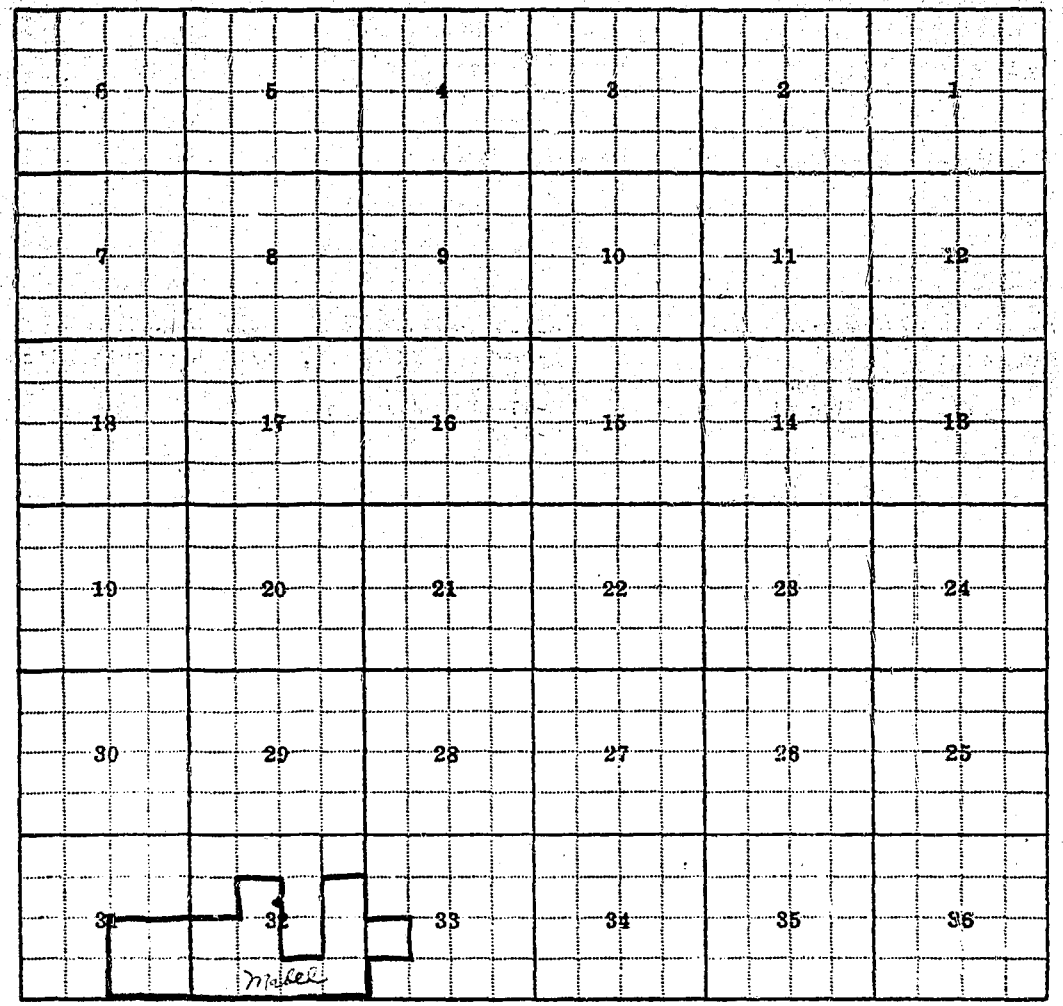

Land Ownership_____

F-1-A—5M—

County Lincoln

Farm Checked: Date 9-1-64

By Bob

STATE OF MONTANA
STATE ENGINEERS OFFICE
Water Resources Survey

T. 37N R. 26W Plat No. 9

Photo No. 1BB-105 & 1BB-33

Legal Land Owner Glen & Alta Stoddard Address Eureka

Operator Address

Water is delivered by:— 1. Private System; 2. Ditch Company; 3. State Project; 4. Federal Project; 5. Irrigation District

App. No. Decree No.	NAME OF APPROPRIATOR TO WHOM DECREED	NAME OF STREAM	Date App. Date Priority	Miner's Inches	In Use	NAME OF DITCH (Water Delivered By)	No.	R/F	Present Irr. Acres	Irrigable Acres
A-506	D. T. Daniels	Indian Creek	5-24-94	150	No					
*D-2	George Rich	Dry Creek	6-26-96	40	Yes	Rich Ditch	1	R	155	
A-1243	Geo. Rich	Rich Springs	5-1-92	150	Yes	Domestic				

NOTE: R—Denotes Regular Irrigation. F—Flood Irrigation.

Adequate Supply: Yes No Explain

Remarks

*D-2 Sec. 19 SE¼SE¼
Sec. 20 SW¼SW¼
Sec. 29 NW¼NW¼
Sec. 30 NE¼NE¼ 6-22-96 40 M. I.

River Basin

Also in: Plat No. Twp. Rge.	Plat No. Twp. Rge.	Plat No. Twp. Rge.
Plat No. Twp. Rge.	Plat No. Twp. Rge.	Plat No. Twp. Rge.

Information From:
Mrs. Glen Stoddard

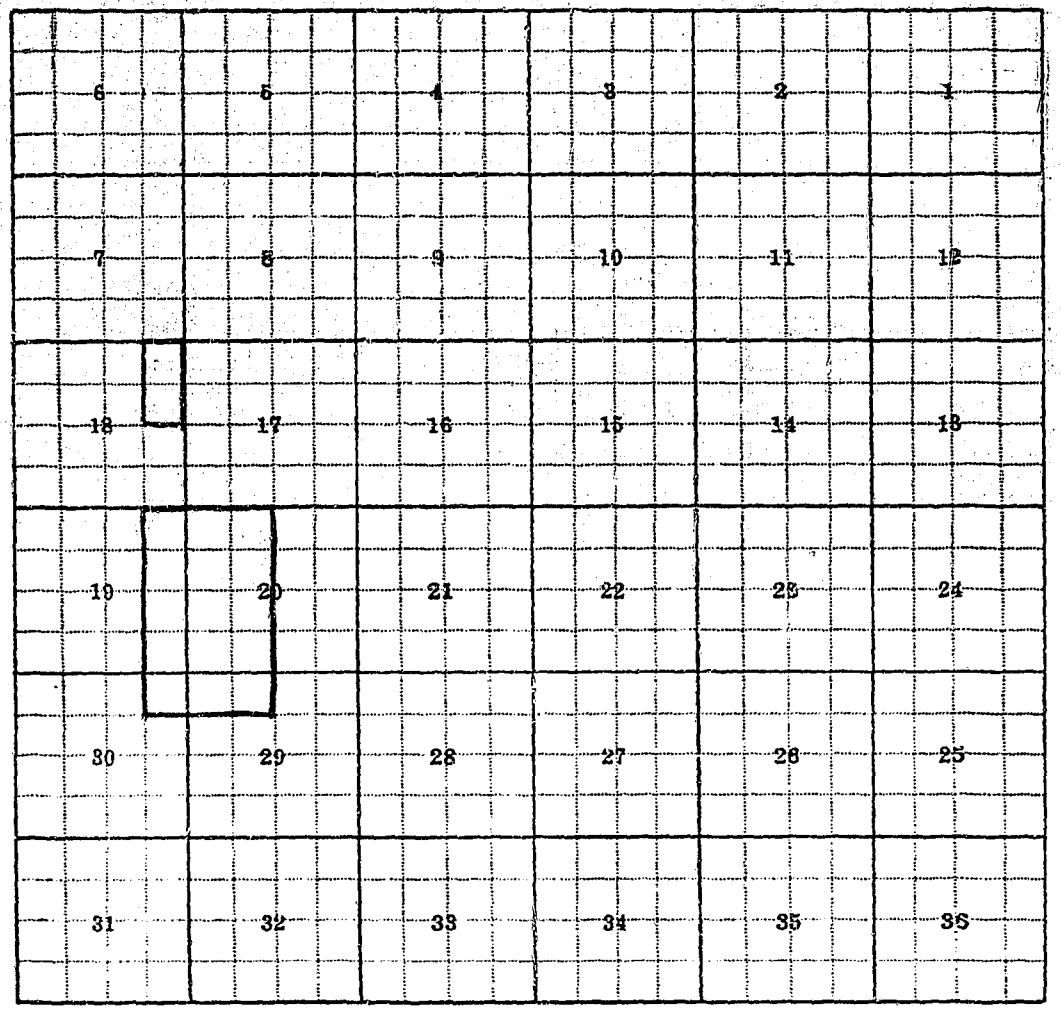

Land Ownership_____

F-1-A-5M-

County Lincoln

Farm Checked: Date 9-8-64

By Pete

STATE OF MONTANA
STATE ENGINEERS OFFICE
Water Resources Survey

T. 36N R. 32W Plat No. 14

Photo No. ~~188-146~~

Legal Land Owner Yaak School Address

Operator Address

Water is delivered by:— 1. Private System; 2. Ditch Company; 3. State Project; 4. Federal Project; 5. Irrigation District

App. No. Decree No.	NAME OF APPROPRIATOR TO WHOM DECREED	NAME OF STREAM	Date App. Date Priority	Miner's Inches	In Use	NAME OF DITCH (Water Delivered By)	No.	R/F	Present Irr. Acres	Irrigable Acres
A-1279	Dorothy Cross, Clerk	Spring	1-19-55	1000	Yes	Domestic				

NOTE: R—Denotes Regular Irrigation. F—Flood Irrigation.

Adequate Supply: Yes..... No..... Explain.....

Remarks.....

Domestic.

River Basin.....

Also in: Plat No. Twp. Rge.	Plat No. Twp. Rge.	Plat No. Twp. Rge.
Plat No. Twp. Rge.	Plat No. Twp. Rge.	Plat No. Twp. Rge.

Information From:

Dorothy Cross

6	5	4	3	2	1
7	8	9	10	11	12
18	17	16	15	14	13
19	20	21	22	23	24
30	29	28	27	26	25
31	32	33	34	35	36

Land Ownership_____

F-1-A—5M—

County Lincoln

Farm Checked: Date 9-8-64

By Pete

STATE OF MONTANA
STATE ENGINEERS OFFICE
Water Resources Survey

T 36N R31W Plat No. 15

Photo No. 1BB-145

Legal Land Owner Julius Binder Address Troy

Operator Same Address

Water is delivered by:— 1. Private System; 2. Ditch Company; 3. State Project; 4. Federal Project; 5. Irrigation District

App. No. Decree No.	NAME OF APPROPRIATOR TO WHOM DECREED	NAME OF STREAM	Date App. Date Priority	Miner's Inches	In Use	NAME OF DITCH (Water Delivered By)	No.	R/F	Present Irr. Acres	Irrigable Acres
A-1270	Herbert A. Chandler	Spring	11-17-54	40	Dom.					

NOTE: R—Denotes Regular Irrigation. F—Flood Irrigation.

Adequate Supply: Yes..... No..... Explain.....

Remarks.....

River Basin.....

Also in: Plat No. Twp. Rge.	Plat No. Twp. Rge.	Plat No. Twp. Rge.
Plat No. Twp. Rge.	Plat No. Twp. Rge.	Plat No. Twp. Rge.

Information From:

Mrs. Fritz

6	5	4	3	2	1
7	8	9	10	11	12
18	17	16	15	14	13
19	20	21	22	23	24
30	29	28	27	26	25
31	32	33	34	35	36

Land Ownership

F-1-A—5M—

County Lincoln

Farm Checked: Date 9-10-64

By Pete

STATE OF MONTANA
STATE ENGINEERS OFFICE
Water Resources Survey

T 36N R 31W Plat No. 15

Photo No. 2BB-202

Legal Land Owner Melvin G. Duncan Address Rt. 1, Troy

Operator Same Address

Water is delivered by:— 1. Private System; 2. Ditch Company; 3. State Project; 4. Federal Project; 5. Irrigation District

App. No. Decree No.	NAME OF APPROPRIATOR TO WHOM DECREED	NAME OF STREAM	Date App. Date Priority	Miner's Inches	In Use	NAME OF DITCH (Water Delivered By)	No.	R/F	Present Irr. Acres	Irrigable Acres
A-598	Joseph Haag	Lapp Creek	6-7-23	80	Dom.					

NOTE: R—Denotes Regular Irrigation. F—Flood Irrigation.

Adequate Supply: Yes..... No..... Explain.....

Remarks.....

River Basin

Also in: Plat No. Twp. Rge.	Plat No. Twp. Rge.	Plat No. Twp. Rge.
Plat No. Twp. Rge.	Plat No. Twp. Rge.	Plat No. Twp. Rge.

Information From:

Mrs. Duncan

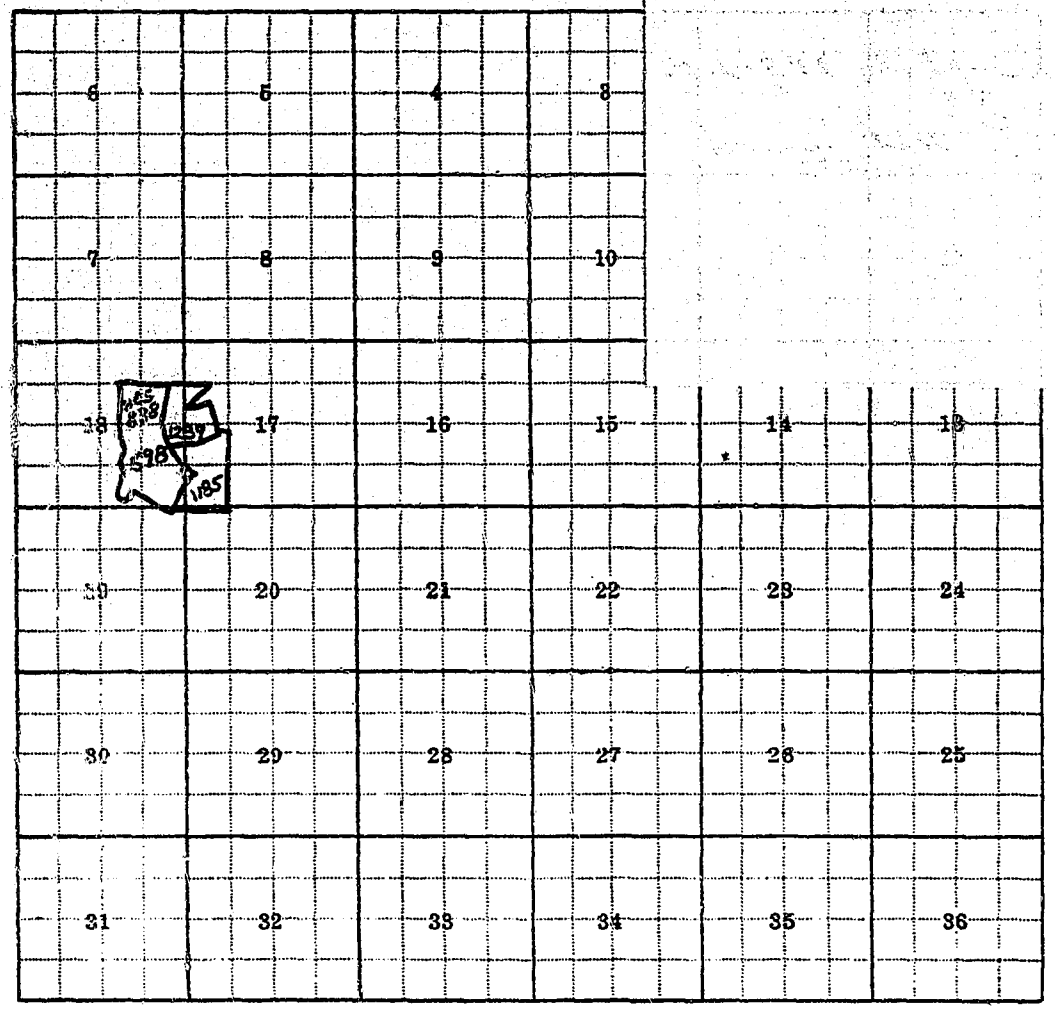

Land Ownership

F-1-A-5M-

County Lincoln

Farm Checked: Date 9-8-64

By Pete

STATE OF MONTANA
STATE ENGINEERS OFFICE
Water Resources Survey

T 36N R 31W Plat No. 15

Photo No. 2BB-196 & 1BB-145

Legal Land Owner Ernest Fritz Address Troy

Operator Same Address

Water is delivered by:— 1. Private System; 2. Ditch Company; 3. State Project; 4. Federal Project; 5. Irrigation District

App. No. Decree No.	NAME OF APPROPRIATOR TO WHOM DECREED	NAME OF STREAM	Date App. Date Priority	Miner's Inches	In Use	NAME OF DITCH (Water Delivered By)	No.	R/F	Present Irr. Acres	Irrigable Acres
*A-1120	Ernest Fritz et ux	Yaak River	6-1-55	60	Yes	Pump from river			-----	
A-1135	Albert E. Watt	W. Fk. Yaak River	10-2-39	3000	No					

NOTE: R—Denotes Regular Irrigation. F—Flood Irrigation.

Adequate Supply: Yes..... No..... Explain.....

Remarks

*Present time used only on garden-plans to irrigate upper pasture at later date.

River Basin

Also in: Plat No. 4 Twp. 37N Rge. 31W	Plat No. Twp. Rge.	Plat No. Twp. Rge.
Plat No. Twp. Rge.	Plat No. Twp. Rge.	Plat No. Twp. Rge.

Information From:

Mrs. Fritz

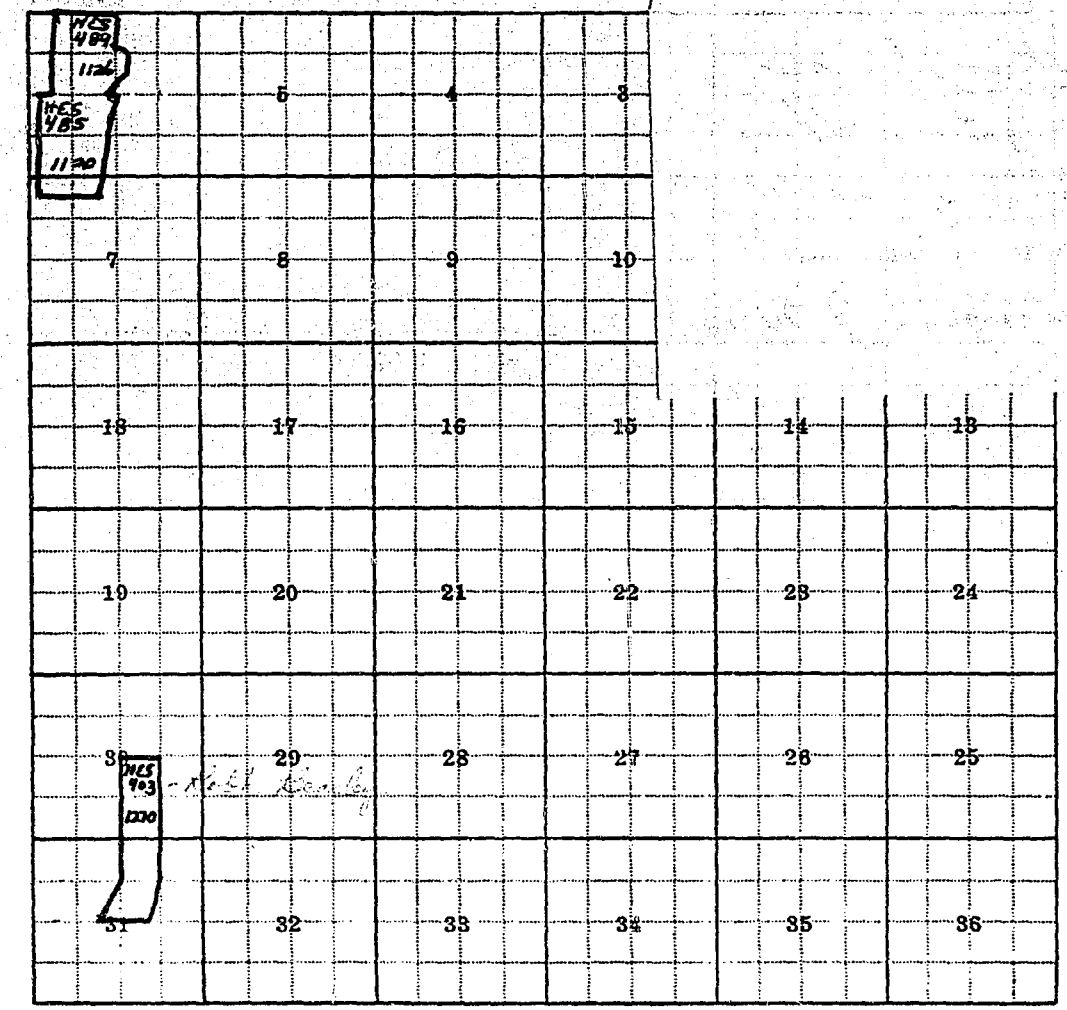

Land Ownership_____

F-1-A—5M—

County Lincoln

Farm Checked: Date 9-8-64

By Pete

STATE OF MONTANA
STATE ENGINEERS OFFICE
Water Resources Survey

T 36N R 31W Plat No. 15

Photo No. 2BB-202

Legal Land Owner M. R. Halley Address Lake Stevens, Wash.

Operator Same Address

Water is delivered by:— 1. Private System; 2. Ditch Company; 3. State Project; 4. Federal Project; 5. Irrigation District

App. No. Decree No.	NAME OF APPROPRIATOR TO WHOM DECREED	NAME OF STREAM	Date App. Date Priority	Miner's Inches	In Use	NAME OF DITCH (Water Delivered By)	No.	R/F	Present Irr. Acres	Irrigable Acres
A-1086	Geo. Lang	Vinal Creek	10-7-32	80	Dom.					
A-1087	Geo. J. Wiedeman	" "	11-1-47	400	Dom.					

NOTE: R—Denotes Regular Irrigation. F—Flood Irrigation.

Adequate Supply: Yes..... No..... Explain.....

Remarks.....

River Basin.....

Also in: Plat No. Twp. Rge.	Plat No. Twp. Rge.	Plat No. Twp. Rge.
Plat No. Twp. Rge.	Plat No. Twp. Rge.	Plat No. Twp. Rge.

Information From: Jack Cross

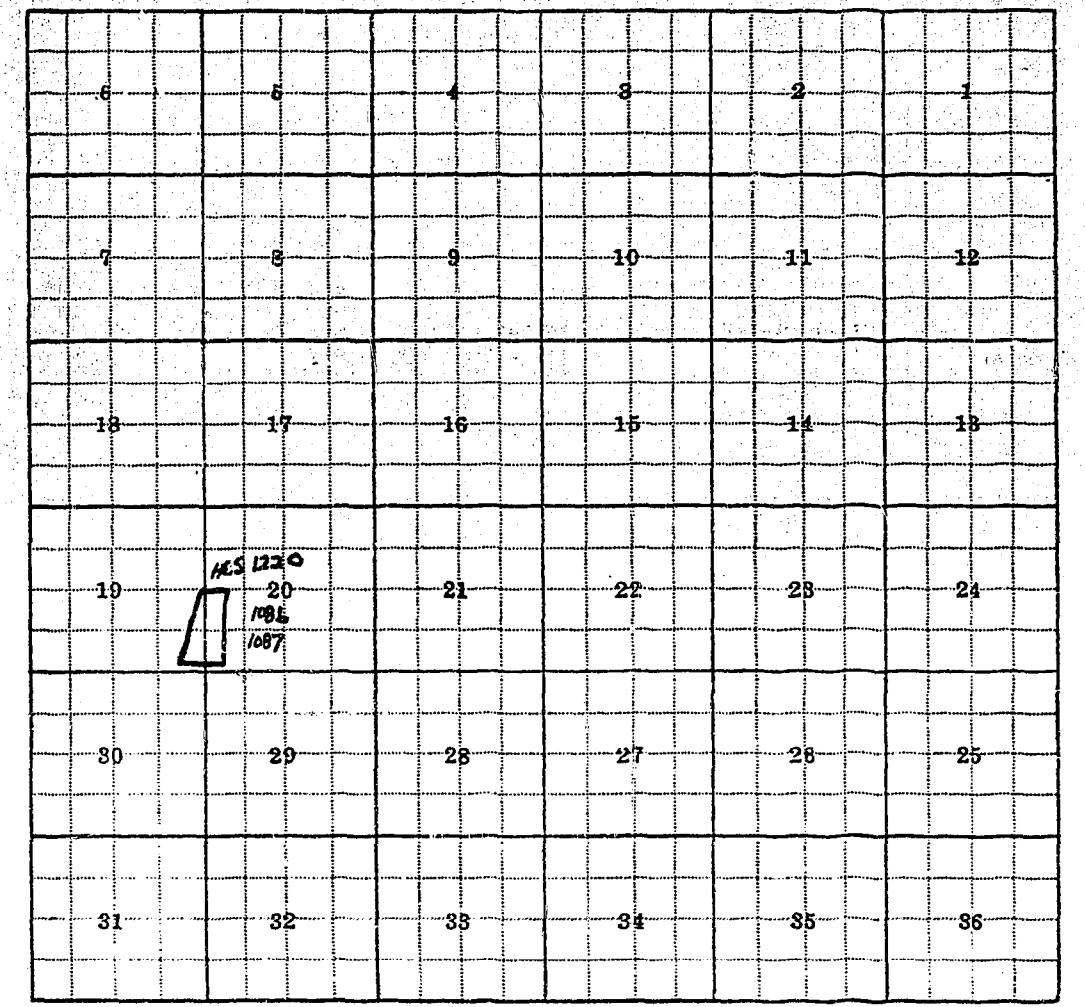

Land Ownership

F-1-A-3M-

County Lincoln

Farm Checked: Date 9-9-64

By Pete

STATE OF MONTANA
STATE ENGINEERS OFFICE
Water Resources Survey

T. 36N R. 31W Plat No. 15

Photo No. 1BB-145

Legal Land Owner Bruce Leighty Address

Operator Mountain Empire Co. (Buying) Address Libby

Water is delivered by:— 1. Private System; 2. Ditch Company; 3. State Project; 4. Federal Project; 5. Irrigation District

App. No. Decree No.	NAME OF APPROPRIATOR TO WHOM DECREED	NAME OF STREAM	Date App. Date Priority	Miner's Inches	In Use	NAME OF DITCH (Water Delivered By)	No.	R/F	Present Irr. Acres	Irrigable Acres
A-1085	S. K. Helmer	Vinal Creek	5-6-18	All	No					

NOTE: R—Denotes Regular Irrigation. F—Flood Irrigation.

Adequate Supply: Yes..... No..... Explain.....

Remarks.....

River Basin.....

Also in: Plat No. Twp. Rge.	Plat No. Twp. Rge.	Plat No. Twp. Rge.
Plat No. Twp. Rge.	Plat No. Twp. Rge.	Plat No. Twp. Rge.

Information From:

Bruce Leighty

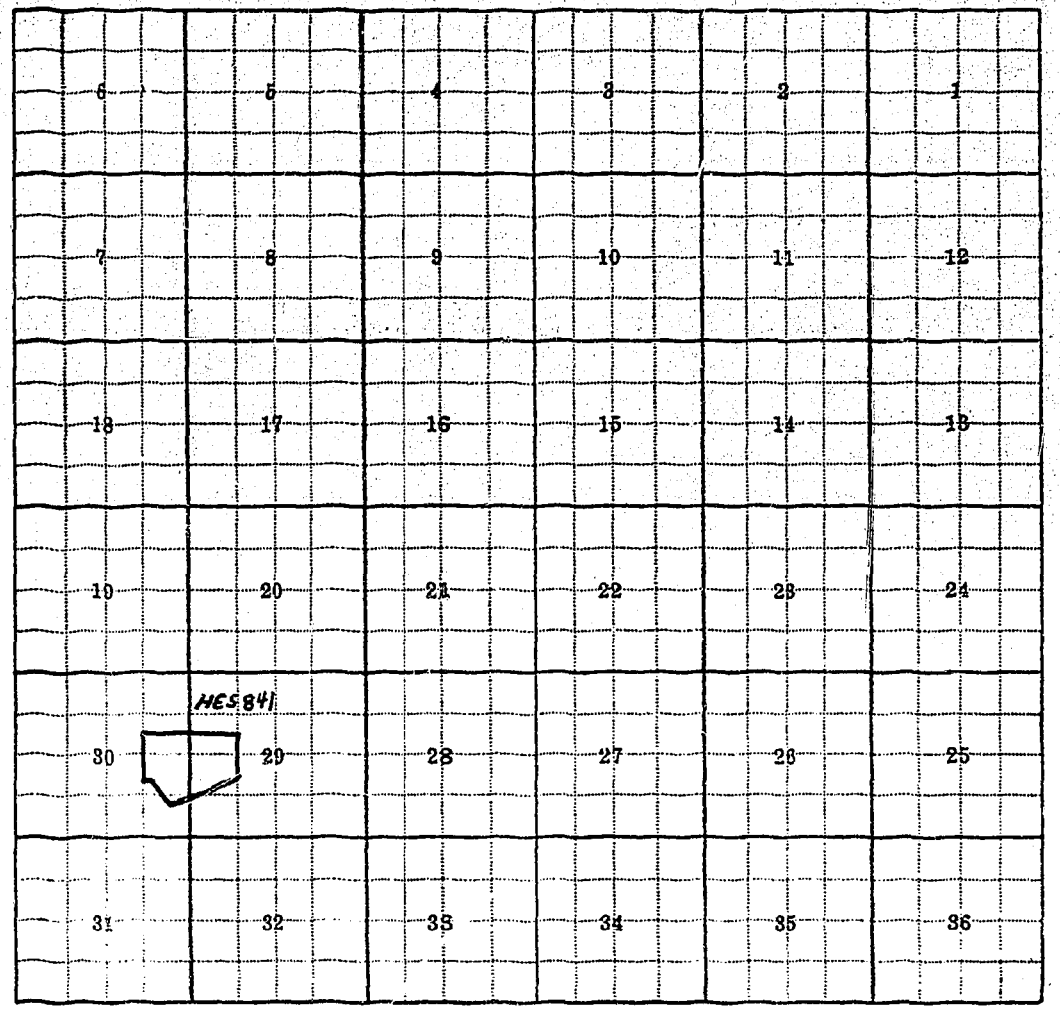

Land Ownership _____

_____

_____

F-1-A—SM—

County Lincoln

T 36N R 31W Plat No. 15

STATE OF MONTANA
STATE ENGINEERS OFFICE
Water Resources Survey

Farm Checked: Date 9-9-64

Photo No. 2BB-196

By Pete

Legal Land Owner Carlton E. Morse Address California

Operator Runyon (Renting) Address

Water is delivered by:— 1. Private System; 2. Ditch Company; 3. State Project; 4. Federal Project; 5. Irrigation District

App. No. Decree No.	NAME OF APPROPRIATOR TO WHOM DECREED	NAME OF STREAM	Date App. Date Priority	Miner's Inches	In Use	NAME OF DITCH (Water Delivered By)	No.	R/F	Present Irr. Acres	Irrigable Acres
A-1239	Carlton E. Morse et ux	Pinetoppers Camp Sp.	9-5-61	400	Dom.					

NOTE: R—Denotes Regular Irrigation. F—Flood Irrigation.

Adequate Supply: Yes..... No..... Explain.....

Remarks.....

River Basin.....

Also in: Plat No. Twp. Rge.	Plat No. Twp. Rge.	Plat No. Twp. Rge.
Plat No. Twp. Rge.	Plat No. Twp. Rge.	Plat No. Twp. Rge.

Information From:

Runyon

6	5	4	3	2	1
7	8	9	10	11	12
18	17	16	15	14	13
19	20	21	22	23	24
30	29	28	27	26	25
31	32	33	34	35	36

Land Ownership

F-1-A—5M—

County Lincoln

Farm Checked: Date 9-11-64

By Pete

STATE OF MONTANA
STATE ENGINEERS OFFICE
Water Resources Survey

T. 36N R. 31W Plat No. 15

Photo No. 2BB-193

Legal Land Owner Yaak Fisheries Address

Operator Geo. Neills Address Libby

Water is delivered by:— 1. Private System; 2. Ditch Company; 3. State Project; 4. Federal Project; 5. Irrigation District

App. No. Decree No.	NAME OF APPROPRIATOR TO WHOM DECREED	NAME OF STREAM	Date App. Date Priority	Miner's Inches	In Use	NAME OF DITCH (Water Delivered By)	No.	R/F	Present Irr. Acres	Irrigable Acres
A-1096	Jennie Anderson	Windy Cr.	8-20-31	200	Fish Culture					

NOTE: R—Denotes Regular Irrigation. F—Flood Irrigation.

Adequate Supply: Yes..... No..... Explain.....

Remarks.....

River Basin.....

Also in: Plat No. Twp. Rge.	Plat No. Twp. Rge.	Plat No. Twp. Rge.
Plat No. Twp. Rge.	Plat No. Twp. Rge.	Plat No. Twp. Rge.

Information From:

Geo. Neills

HES 502

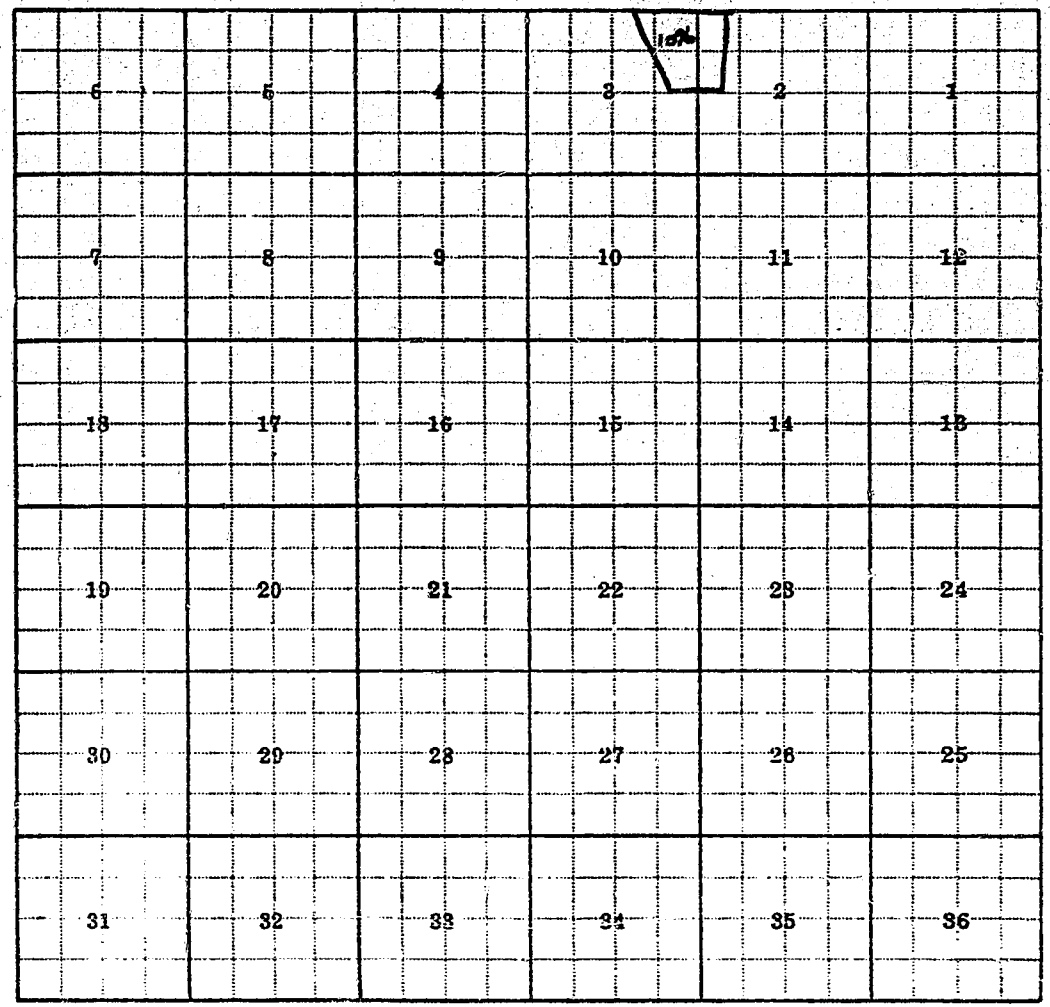

Land Ownership

F-1-A-SM-

STATE OF MONTANNA
STATE ENGINEERS OFFICE
Water Resources Survey

T 36N R 28W Plat No. 18

Photo No. 2BB-175

County Lincoln

Farm Checked: Date 8-19-64

By John

Legal Land Owner H. C. Anderson

~~A-Address~~ Star Route - Rexford

~~A-Address~~

Operator

Water is delivered by:— 1. Private System; 2. Ditch Company; 3. State ~~Project~~; 4. Federal Project; 5. Irrigation District

App. No. Decree No.	NAME OF APPROPRIATOR TO WHOM DECREED	NAME OF STREAM	Date App. Date Priority	Miner's Inches	~~Cu. Feet~~	NAME OF DITCH (Water Delivered By)	No.	R/F	Present Irr. Acres	Irrigable Acres
A-469	J. Tetrault & A. Therriault	Graves Creek (Tobacco River)	3-9-94	3000	~~Sec~~					
A-1067	William H. Douglas	Tobacco River	12-27-09	160	~~Sec~~					

NOTE: R—Denotes Regular Irrigation. F—Flood Irrigation.

Adequate Supply: Yes..... No..... Explain.....

Remarks

Tobacco River was referred to as Graves Creek.

River Basin

Information From:

Dick Webb & Bill Fewkes

Also in: Plat No..... Twp..... Rge..... Plat No..... Twp..... Rge..... Plat No..... Twp..... Rge.....
Plat No..... Twp..... Rge..... Plat No..... Twp..... Rge..... Plat No..... Twp..... Rge.....

F-1-A-5M-

County Lincoln

Farm Checked: Date 8-19-64

By John

STATE OF MONTANA
STATE ENGINEERS OFFICE
Water Resources Survey

T 36N R 28W Plat No. 18

Photo No. 2BB-175

Legal Land Owner H. C. Anderson Address Star Route - Rexford

Operator Address

Water is delivered by:— 1. Private System; 2. Ditch Company; 3. State Project; 4. Federal Project; 5. Irrigation District

App. No. Decree No.	NAME OF APPROPRIATOR TO WHOM DECREED	NAME OF STREAM	Date App. Date Priority	Miner's Inches	In Use	NAME OF DITCH (Water Delivered By)	No.	R/F	Present Irr. Acres	Irrigable Acres
A-469	J. Tetrault &									
	A. Therriault	Graves Creek(Tobacco								
		River)	3-9-94	8000	No					
A-1067	William H. Douglas	Tobacco River	12-27-09	160	No					

NOTE: R—Denotes Regular Irrigation. F—Flood Irrigation.

Adequate Supply: Yes No Explain

Remarks

Tobacco River was referred to as Graves Creek.

River Basin

Also in: Plat No. Twp. Rge. | Plat No. Twp. Rge. | Plat No. Twp. Rge.
Plat No. Twp. Rge. | Plat No. Twp. Rge. | Plat No. Twp. Rge.

Information From:
Dick Webb & Bill Fewkes

6	5	4	3	2	1
7	8	9	10	11	12
18	17	16	15	14	13
19	20	21	22	23	24
30	29	28	27	26	25
31	32	33	34	35	36

Land Ownership_____

F-1-A-5M-

County Lincoln

Farm Checked: Date 8-18-64

By John

STATE OF MONTANA
STATE ENGINEERS OFFICE
Water Resources Survey

T 36N R 28W Plat No. 18

Photo No. 2BB-178

Legal Land Owner Joseph & Elizabeth Bernhard Address Star Route - Rexford

Operator Address

Water is delivered by:— 1. Private System; 2. Ditch Company; 3. State Project; 4. Federal Project; 5. Irrigation District

App. No. Decree No.	NAME OF APPROPRIATOR TO WHOM DECREED	NAME OF STREAM	Date App. Date Priority	Miner's Inches	In Use	NAME OF DITCH (Water Delivered By)	No.	R/F	Present Irr. Acres	Irrigable Acres
A-229	Lemuel L. Collar	Dodge Creek	5-7-12	100	No					

NOTE: R—Denotes Regular Irrigation. F—Flood Irrigation.

Adequate Supply: Yes ..... No ..... Explain .....

Remarks .....

River Basin .....

Also in: Plat No. ..... Twp. ..... Rge.	Plat No. ..... Twp. ..... Rge.	Plat No. ..... Twp. ..... Rge. .....
Plat No. ..... Twp. ..... Rge.	Plat No. ..... Twp. ..... Rge.	Plat No. ..... Twp. ..... Rge. .....

Information From:

Leo K. Collar

6	5	4	3	2	1
7	8	9	10	11	12
18	17	16	15	14	13
19	20	21	22	23	24
30	29	28	27	26	25
31	32	33	34	35	36

Land Ownership

F-1-A—5M—

County Lincoln

STATE OF MONTANA
STATE ENGINEERS OFFICE
Water Resources Survey

T 36N R 28W Plat No. 18

Farm Checked: Date 8-20-64

Photo No. 2BB-216

By John

Legal Land Owner Frank Bolles Address Star Route - Rexford

Operator Address

Water is delivered by:— 1. Private System; 2. Ditch Company; 3. State Project; 4. Federal Project; 5. Irrigation District

App. No. Decree No.	NAME OF APPROPRIATOR TO WHOM DECREED	NAME OF STREAM	Date App. Date Priority	Miner's Inches	In Use	NAME OF DITCH (Water Delivered By)	No.	R/F	Present Irr. Acres	Irrigable Acres
A-793	Tyson D. Duncan et al	Pinkham Creek	6-1-03	64000	No					

NOTE: R—Denotes Regular Irrigation. F—Flood Irrigation.

Adequate Supply: Yes..... No..... Explain.....

Remarks.....

River Basin.....

Also in: Plat No. Twp. Rge.	Plat No. Twp. Rge.	Plat No. Twp. Rge.
Plat No. Twp. Rge.	Plat No. Twp. Rge.	Plat No. Twp. Rge.

Information From:

Pat Byers

6	5	4	3	2	1
7	8	9	10	11	12
18	17	16	15	14	13
19	20	21	22	23	24
30	29	28	27	26	25
31	32	33	34	35	36

Land Ownership_____

F-1-A—5M—

County Lincoln

Farm Checked: Date 8-20-64

By John

STATE OF MONTANA
STATE ENGINEERS OFFICE
Water Resources Survey

T 36N R 28W Plat No. 18

Photo No. 2BB-175

Legal Land Owner Laird & June Byers Address Star Route - Rexford

Operator Address

Water is delivered by:— 1. Private System; 2. Ditch Company; 3. State Project; 4. Federal Project; 5. Irrigation District

App. No. Decree No.	NAME OF APPROPRIATOR TO WHOM DECREED	NAME OF STREAM	Date App. Date Priority	Miner's Inches	In Use	NAME OF DITCH (Water Delivered By)	No.	R/F	Present Irr. Acres	Irrigable Acres
A-565	James L. Byers	Kootenai River	7-27-31	300	Yes	Byers Ditches	1	R	40	

NOTE: R—Denotes Regular Irrigation. F—Flood Irrigation.

Adequate Supply: Yes..... No..... Explain.....

Remarks.....

River Basin.....

Also in: Plat No. Twp. Rge.	Plat No. Twp. Rge.	Plat No. Twp. Rge.
Plat No. Twp. Rge.	Plat No. Twp. Rge.	Plat No. Twp. Rge.

Information From:

Dick Webb

6	5	4	3	2	1
7	8	9	10	11	12
18	17	16	15	14	13
19	20	21	22	23	24
30	29	28	27	26	25
31	32	33	34	35	36

Land Ownership.....

F-1-A—5M—

County Lincoln

Farm Checked: Date 8-19-64

By John

STATE OF MONTANA
STATE ENGINEERS OFFICE
Water Resources Survey

T 36N R 28W Plat No. 18

Photo No. 2BB-216

Legal Land Owner Helen D. Chism Address Rexford

Operator Address

Water is delivered by:-- 1. Private System; 2. Ditch Company; 3. State Project; 4. Federal Project; 5. Irrigation District

App. No. Decree No.	NAME OF APPROPRIATOR TO WHOM DECREED	NAME OF STREAM	Date App. Date Priority	Miner's Inches	In Use	NAME OF DITCH (Water Delivered By)	No.	R/F	Present Irr. Acres	Irrigable Acres
A-1222	W. H. Bernard-Chas. B. Hart	Louis Spring	5-22-16	40	Yes	No Irrigation				
A-1223	Louis Duchesne	" "	8-22-09	40	Yes	" "				
A-1224	Louis Duchesne	" "	7-7-10	40	Yes	" "				

NOTE: R—Denotes Regular Irrigation. F—Flood Irrigation.

Adequate Supply: Yes ..... No ..... Explain .....

Remarks

All rights on Louis Spring are for stock use.

River Basin

Also in: Plat No. ..... Twp. ..... Rge.	Plat No. ..... Twp. ..... Rge.	Plat No. ..... Twp. ..... Rge. .....
Plat No. ..... Twp. ..... Rge.	Plat No. ..... Twp. ..... Rge.	Plat No. ..... Twp. ..... Rge. .....

Information From:

Leo K. Collar

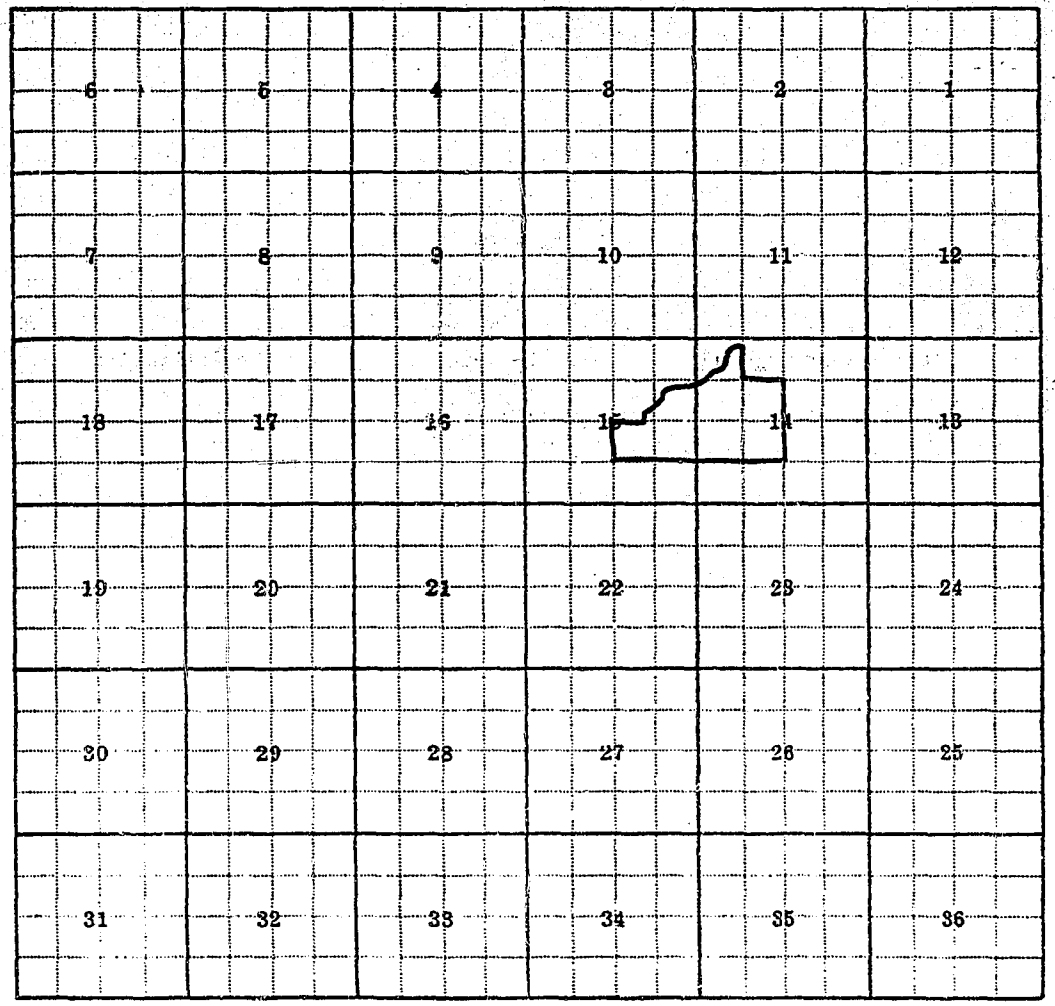

Land Ownership_____

F-1-A-5M—

County Lincoln

Farm Checked: Date 8-18-64

By John

STATE OF MONTANA
STATE ENGINEERS OFFICE
Water Resources Survey

T 36N R 28W Plat No 18

Photo No 2BB-218

Legal Land Owner Leo K. Collar Address Collar Store, Rexford

Operator Address

Water is delivered by:— 1. Private System; 2. Ditch Company; 3. State Project; 4. Federal Project; 5. Irrigation District

App. No. Decree No.	NAME OF APPROPRIATOR TO WHOM DECREED	NAME OF STREAM	Date App. Date Priority	Miner's Inches	In Use	NAME OF DITCH (Water Delivered By)	No.	R/F	Present Irr. Acres	Irrigable Acres
A-1277	Leo K. Collar	Collar Spring(Pinkham)	2-31-63	2	Yes	No Irrigation				
A-1240	William Ambrose	" " "	6-21-00	200	Yes	" "				
A-1241	John Murray	" " "	2-1-04	400	Yes	No Irrigation				

NOTE: R—Denotes Regular Irrigation. F—Flood Irrigation.

Adequate Supply: Yes..... No..... Explain.....

Remarks

A-1277-Domestic use and stock.

River Basin

Also in: Plat No..... Twp..... Rge.....	Plat No..... Twp..... Rge.....	Plat No..... Twp..... Rge.....
Plat No..... Twp..... Rge.....	Plat No..... Twp..... Rge.....	Plat No..... Twp..... Rge.....

Information From:

Leo K. Collar

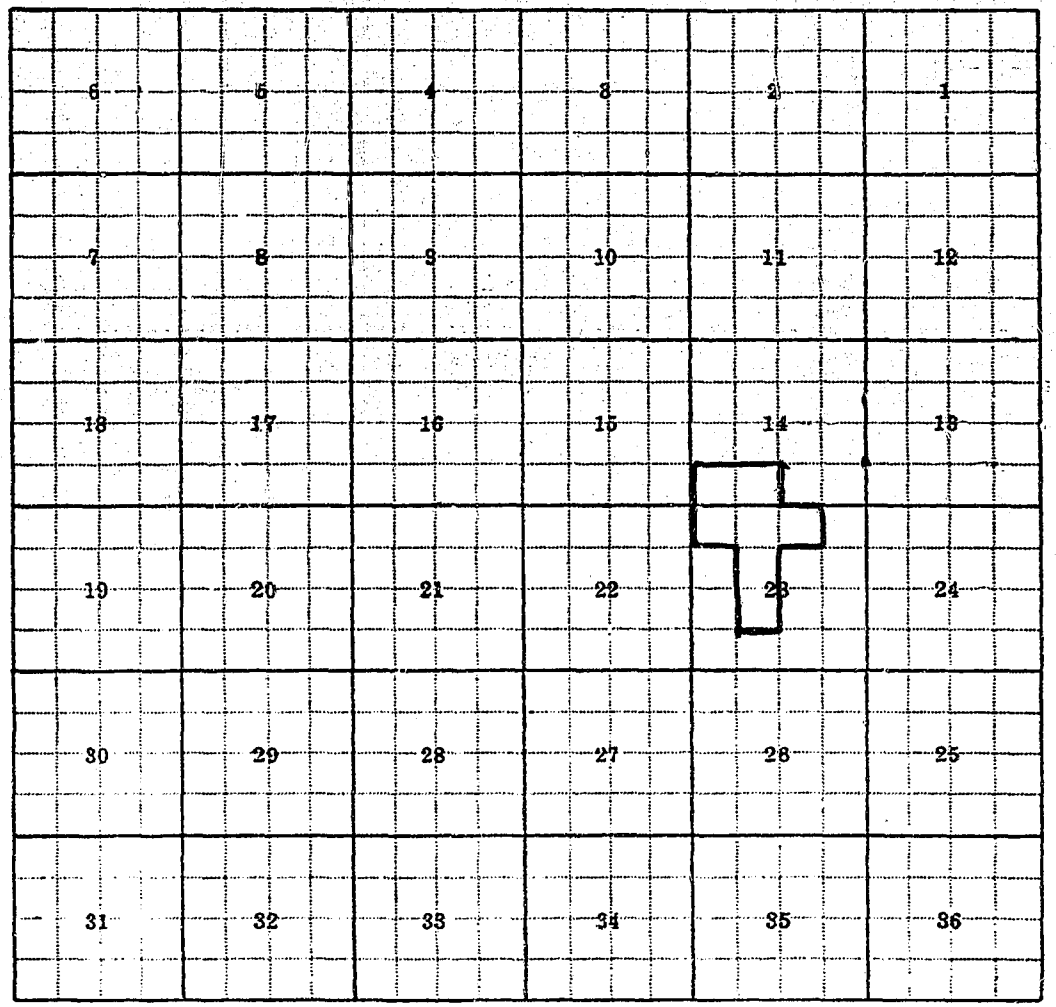

Land Ownership_____

_____

_____

F-1-A—5M—

County Lincoln

Farm Checked: Date 8-18-54

By John

STATE OF MONTANA
STATE ENGINEERS OFFICE
Water Resources Survey

T 36N R 28W Plat No. 18

Photo No. 2BB-177

Legal Land Owner Paul & Mary Davis Address Star Route - Rexford

Operator Address

Water is delivered by:— 1. Private System; 2. Ditch Company; 3. State Project; 4. Federal Project; 5. Irrigation District

App. No. Decree No.	NAME OF APPROPRIATOR TO WHOM DECREED	NAME OF STREAM	Date App. Date Priority	Miner's Inches	In Use	NAME OF DITCH (Water Delivered By)	No.	R/F	Present Irr. Acres	Irrigable Acres
A-835	Erastus Clingback	Poverty Creek	11-11-12	100	Yes	Davis Ditch	1	R		
A-836	Hubert K. Helms	" "	3-18-40	80	Yes	" "	1	R	35	

NOTE: R—Denotes Regular Irrigation. F—Flood Irrigation.

Adequate Supply: Yes..... No..... Explain.....

Remarks.....

.....River Basin.....

Also in: Plat No. 7 Twp. 37N Rge. 28W	Plat No. ..... Twp. ..... Rge.	Plat No. ..... Twp. ..... Rge. .....
Plat No. 8 Twp. 37N Rge. 27W	Plat No. ..... Twp. ..... Rge.	Plat No. ..... Twp. ..... Rge. .....

Information From:
Paul Davis

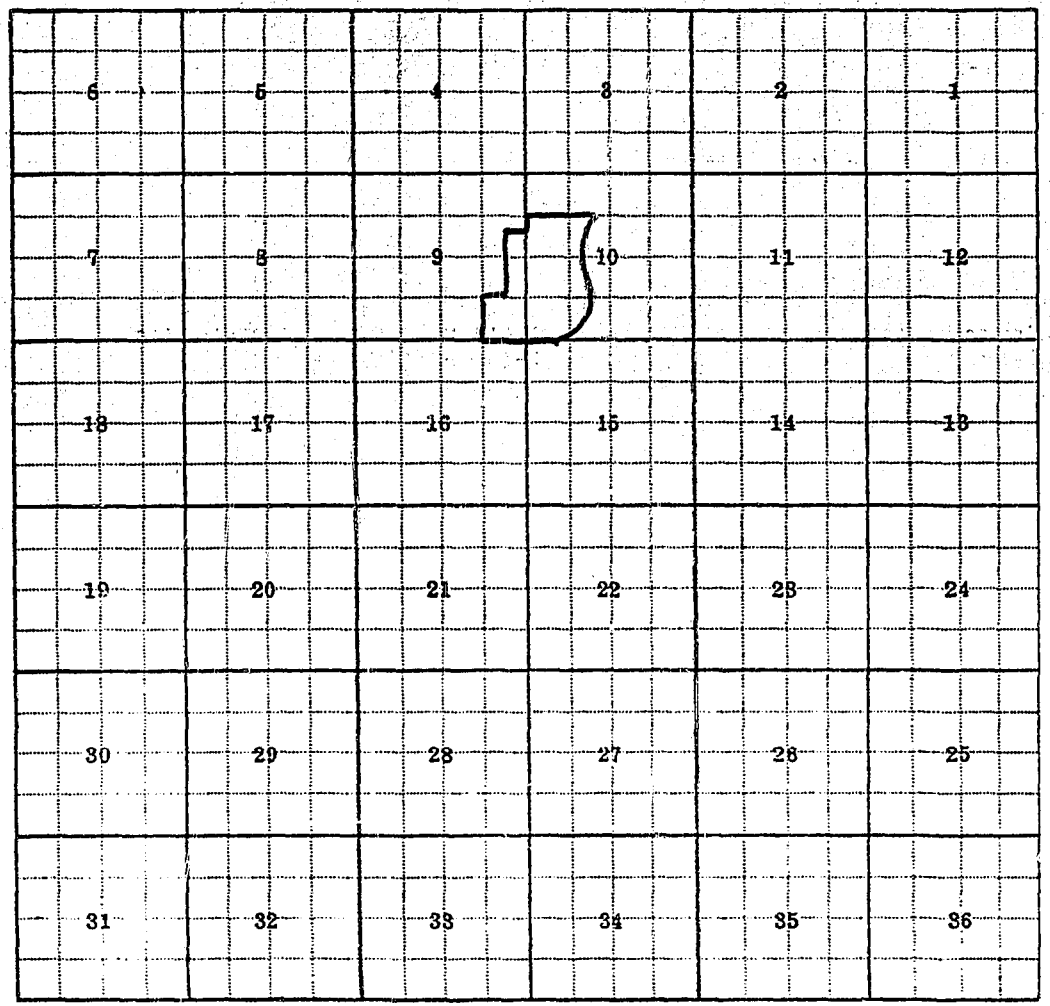

Land Ownership_____

F-1-A—5M—

County Lincoln

Farm Checked: Date 8-20-64

By John

STATE OF MONTANA
STATE ENGINEERS OFFICE
Water Resources Survey

T. 36N R. 28W Plat No. 18

Photo No. 2BB-216

Legal Land Owner Bill Fewkes Address Fewkes General Store - Rexford

Operator Address

Water is delivered by:— 1. Private System; 2. Ditch Company; 3. State Project; 4. Federal Project; 5. Irrigation District

App. No. Decree No.	NAME OF APPROPRIATOR TO WHOM DECREED	NAME OF STREAM	Date App. Date Priority	Miner's Inches	In Use	NAME OF DITCH (Water Delivered By)	No.	R/F	Present Irr. Acres	Irrigable Acres
A-1267	L. N. Brown et al	Fewkes Spring	7-13-05	2000	Yes	No Irrigation				
A-1309	Edward Gay & H. C. Johnson	" "	6-4-13	120	Yes	" "				

NOTE: R—Denotes Regular Irrigation. F—Flood Irrigation.

Adequate Supply: Yes No Explain

Remarks

Domestic use only.

River Basin

Also in: Plat No. Twp. Rge.	Plat No. Twp. Rge.	Plat No. Twp. Rge.
Plat No. Twp. Rge.	Plat No. Twp. Rge.	Plat No. Twp. Rge.

Information From:

Bill Fewkes

6	5	4	3	2	1
7	8	9	10	11	12
18	17	16	15	14	13
19	20	21	22	23	24
30	29	28	27	26	25
31	32	33	34	35	36

Land Ownership_____

F-1-A—5M—

County Lincoln

Farm Checked: Date 8-20-64

By John

STATE OF MONTANA
STATE ENGINEERS OFFICE
Water Resources Survey

T 36N R 28W Plat No. 18

Photo No. 2BB-175

Legal Land Owner Ivan & Mary Ingram Address Star Route - Rexford

Operator Address

Water is delivered by:— 1. Private System; 2. Ditch Company; 3. State Project; 4. Federal Project; 5. Irrigation District

App. No. Decree No.	NAME OF APPROPRIATOR TO WHOM DECREED	NAME OF STREAM	Date App. Date Priority	Miner's Inches	In Use	NAME OF DITCH (Water Delivered By)	No.	R/F	Present Irr. Acres	Irrigable Acres
A-1075	William H. Parcels	Tobacco River	12-27-09	160	Yes	Ingram Ditch	1	R	65	

NOTE: R—Denotes Regular Irrigation. F—Flood Irrigation.

Adequate Supply: Yes..... No..... Explain.....

Remarks.....

River Basin.....

Also in: Plat No. Twp. Rge.	Plat No. Twp. Rge.	Plat No. Twp. Rge.
Plat No. Twp. Rge.	Plat No. Twp. Rge.	Plat No. Twp. Rge.

Information From:

Dick Webb

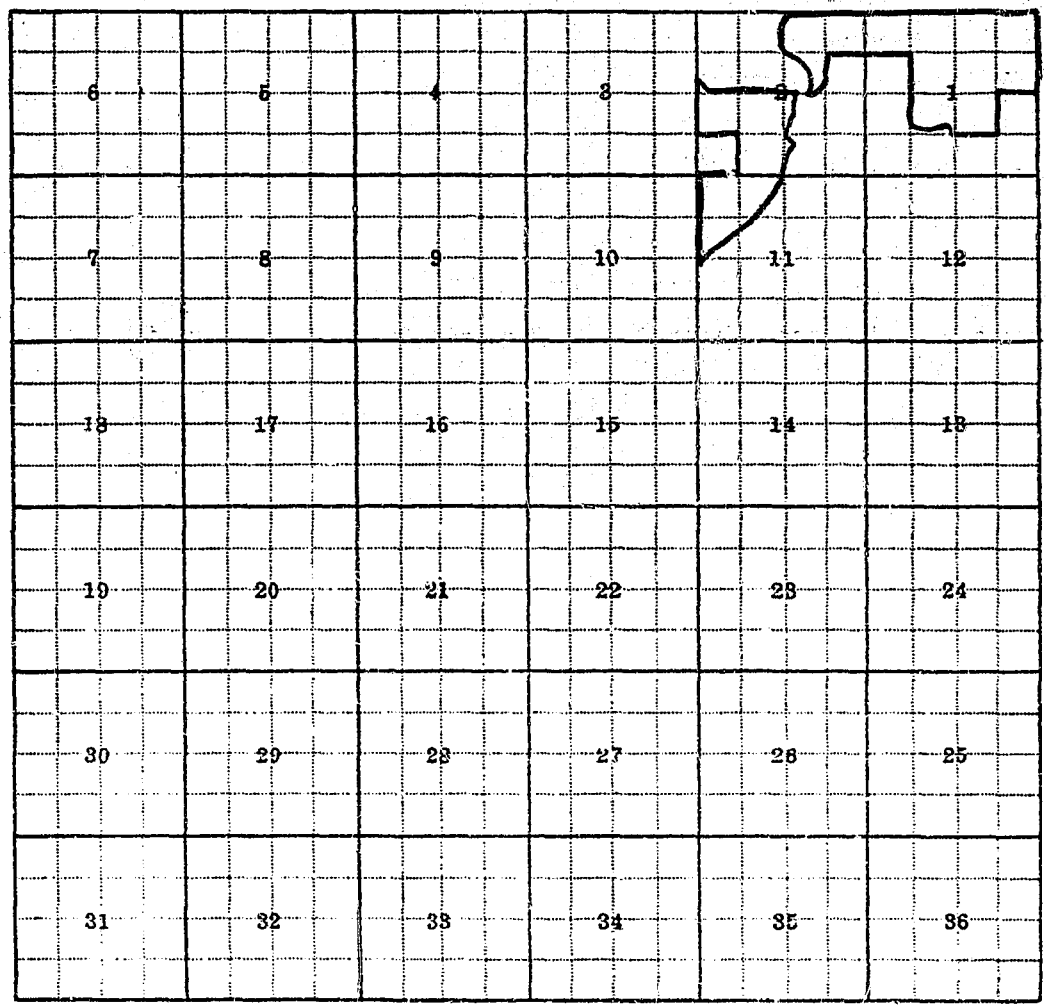

Land Ownership.....

F-1-A—5M—

County Lincoln

Farm Checked: Date None shown

By John

STATE OF MONTANA
STATE ENGINEERS OFFICE
Water Resources Survey

T 36N R 28W Plat No. 18

Photo No. 1BB-127

Legal Land Owner Gerald Maruel Address Star Route - Rexford

Operator Address

Water is delivered by:— 1. Private System; 2. Ditch Company; 3. State Project; 4. Federal Project; 5. Irrigation District

App. No. Decree No.	NAME OF APPROPRIATOR TO WHOM DECREED	NAME OF STREAM	Date App. Date Priority	Miner's Inches	In Use	NAME OF DITCH (Water Delivered By)	No.	R/F	Present Irr. Acres	Irrigable Acres
A-803	Moses A. Watts & Robert Weauer	Pinkham Creek	8-14-11	300	No					

NOTE: R—Denotes Regular Irrigation. F—Flood Irrigation.

Adequate Supply: Yes..... No..... Explain.....

Remarks.....

River Basin

Also in: Plat No. 29 Twp. 35N Rge. 28W	Plat No. Twp. Rge.	Plat No. Twp. Rge.
Plat No. Twp. Rge.	Plat No. Twp. Rge.	Plat No. Twp. Rge.

Information From: Field Survey

6	5	4	3	2	1
7	8	9	10	11	12
18	17	16	15	14	13
19	20	21	22	23	24
30	29	28	27	26	25
31	32	33	34	35	36

Land Ownership _____

_____

_____

F-1-A-5M-

County Lincoln

Farm Checked: Date 8-19-64

By John

STATE OF MONTANA
STATE ENGINEERS OFFICE
Water Resources Survey

T 36N R 28W Plat No. 18

Photo No. 1BB-123

Legal Land Owner Montana, State of Address

Operator Address

Water is delivered by:— 1. Private System; 2. Ditch Company; 3. State Project; 4. Federal Project; 5. Irrigation District

App. No. Decree No.	NAME OF APPROPRIATOR TO WHOM DECREED	NAME OF STREAM	Date App. Date Priority	Miner's Inches	In Use	NAME OF DITCH (Water Delivered By)	No.	R/F	Present Irr. Acres	Irrigable Acres
A-804	M. A. Webb	Pinkham Creek	7-15-11	All	No					

NOTE: R—Denotes Regular Irrigation. F—Flood Irrigation.

Adequate Supply: Yes..... No..... Explain.....

Remarks.....

River Basin.....

Also in: Plat No. Twp. Rge.	Plat No. Twp. Rge.	Plat No. Twp. Rge.
Plat No. Twp. Rge.	Plat No. Twp. Rge.	Plat No. Twp. Rge.

Information From:

Dick Webb

6	5	4	3	2	1
7	8	9	10	11	12
18	17	16	15	14	13
19	20	21	22	23	24
30	29	28	27	26	25
31	32	33	34	35	36

Land Ownership_____

F-1-A-5M-

County Lincoln

Farm Checked: Date 8-21-64

By John & Dave

STATE OF MONTANA
STATE ENGINEERS OFFICE
Water Resources Survey

T 36N R 28W Plat No 18

Photo No 2BB-218

Legal Land Owner Clara Nelson Address Star Route - Rexford

Operator Address

Water is delivered by:— 1. Private System; 2. Ditch Company; 3. State Project; 4. Federal Project; 5. Irrigation District

App. No. Decree No.	NAME OF APPROPRIATOR TO WHOM DECREED	NAME OF STREAM	Date App. Date Priority	Miner's Inches	In Use	NAME OF DITCH (Water Delivered By)	No.	R/F	Present Irr. Acres	Irrigable Acres
GW-315	Clara Good	Spring	7- -1923	5	No					

NOTE: R—Denotes Regular Irrigation. F—Flood Irrigation.

Adequate Supply: Yes..... No..... Explain.....

Remarks.....

.....River Basin.....

Also in: Plat No.	Twp.	Rge.	Plat No.	Twp.	Rge.	Plat No.	Twp.	Rge.
Plat No.	Twp.	Rge.	Plat No.	Twp.	Rge.	Plat No.	Twp.	Rge.

Information From:
Field Survey

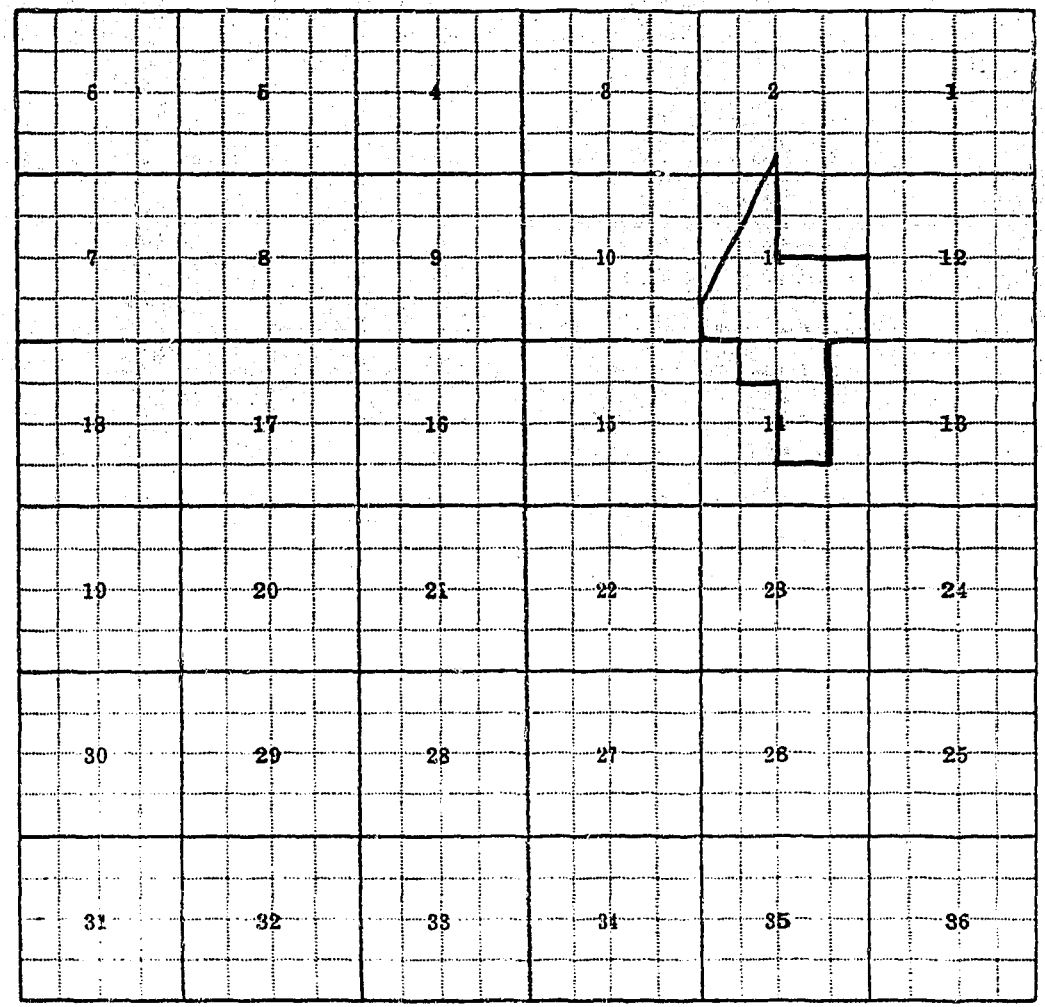

Land Ownership _____

_____

_____

F-1-A-5M-

County Lincoln

Farm Checked: Date 8-20-64

By John

STATE OF MONTANA
STATE ENGINEERS OFFICE
Water Resources Survey

T 36N R 28W Plat No. 18

Photo No. 2BB-175

Legal Land Owner Clara Nelson Address Star Route - Rexford

Operator Address

Water is delivered by:— 1. Private System; 2. Ditch Company; 3. State Project; 4. Federal Project; 5. Irrigation District

App. No. Decree No.	NAME OF APPROPRIATOR TO WHOM DECREED	NAME OF STREAM	Date App. Date Priority	Miner's Inches	In Use	NAME OF DITCH (Water Delivered By)	No.	R/F	Present Irr. Acres	Irrigable Acres
A-450	Wm. Ambrose	Graves Creek(Tobacco R.)	3-11-01	500	No					
A-451	F.R. Baney & Walter Kuchan	" " "	8-20-30	26000	No					

NOTE: R—Denotes Regular Irrigation. F—Flood Irrigation.

Adequate Supply: Yes ..... No ..... Explain .....

Remarks .....

Tobacco River was formally Graves Creek.

River Basin

Also in:								
Plat No.	Twp.	Rge.	Plat No.	Twp.	Rge.	Plat No.	Twp.	Rge.
Plat No.	Twp.	Rge.	Plat No.	Twp.	Rge.	Plat No.	Twp.	Rge.

Information From:
Dick Webb & Pat Byers

6	5	4
7	8	9
18	17	16
19	20	21
30	29	28
31	32	33

Land Ownership

3	2	1
10	11	12
15	14	13
22	23	24
27	26	25
34	35	36

F-1-A-5M-

County Lincoln

Farm Checked: Date 8-18-64

By John

STATE OF MONTANA
STATE ENGINEERS OFFICE
Water Resources Survey

T 36N R 28W Plat No. 18

Photo No. 2BB-216

Legal Land Owner Floyd & Lola Pauli Address Star Route - Rexford

Operator Address

Water is delivered by:— 1. Private System; 2. Ditch Company; 3. State Project; 4. Federal Project; 5. Irrigation District

App. No. Decree No.	NAME OF APPROPRIATOR TO WHOM DECREED	NAME OF STREAM	Date App. Date Priority	Miner's Inches	In Use	NAME OF DITCH (Water Delivered By)	No.	R/F	Present Irr. Acres	Irrigable Acres
A-1010	C. A. Bradshaw	Sullivan Creek	10-14-16	1000	No					

NOTE: R—Denotes Regular Irrigation. F—Flood Irrigation.

Adequate Supply: Yes..... No..... Explain.....

Remarks.....

River Basin.....

Also in: Plat No. Twp. Rge.	Plat No. Twp. Rge.	Plat No. Twp. Rge.
Plat No. Twp. Rge.	Plat No. Twp. Rge.	Plat No. Twp. Rge.

Information From:

Dick Webb