F-1-A-5M--

County Madison

Farm Checked: Date 7-16-53

By Bob Peter

STATE OF MONTANA
STATE ENGINEERS OFFICE
Water Resources Survey

T 11 R 2W Plat No 2

Photo No None Shown

Legal Land Owner Anna Metully Address Cardwell, Montana

Operator Same Address

Water is delivered by:--(1.) Private System; 2. Ditch Company; 3. State Project; 4. Federal Project; 5. Irrigation District

App. No. Decree No.	NAME OF APPROPRIATOR TO WHOM DECREED	NAME OF STREAM	Date App. Date Priority	Miner's Inches	In Use	NAME OF DITCH (Water Delivered By)	No.	R/F	Present Irr. Acres	Irrigable Acres
D-351	Harry & Clara Shaw	So. Boulder	6-1-86	105		So. Boulder Agri.	1	R	96	7
			6-1-96	44						

NOTE: R—Denotes Regular Irrigation. F—Flood Irrigation.

Adequate Supply: Yes No X Explain Ditches in bad state of repair.

Remarks

This right now carried in So. Boulder Ag. Ditch, only way it could get there.

	6-1-86	6-1-96
Metully has	63"	14 2/3
Harry Shaw	7"	2 1/3
Fred Krein	35"	27
Total	105	44

River Basin

Also in: Plat No.	Twp.	Rge.	Plat No.	Twp.	Rge.	Plat No.	Twp.	Rge.
Plat No.	Twp.	Rge.	Plat No.	Twp.	Rge.	Plat No.	Twp.	Rge.

Information From:

Ann Metully - Leslie Shaw

6	5	4	3	2	1
7	8	9	10	11	12
18	17	16	15	14	13
19	20	21	22	23	24
30	29	28	27	26	25
31	32	33	34	35	36

Land Ownership .....

F-1-A -5M-

County Madison

Farm Checked: Date 7-15-53

By Bob Peter

STATE OF MONTANA
STATE ENGINEERS OFFICE
Water Resources Survey

T 1N R 3W Plat No. 2

Photo No. F-23

Legal Land Owner Albert Miller Address Cardwell, Montana

Operator Homer Miller Address Cardwell, Montana

Water is delivered by:—(1.) Private System. 2. Ditch Company: 3. State Project: 4. Federal Project: 5. Irrigation District

App. No. Decree No.	NAME OF APPROPRIATOR TO WHOM DECREED	NAME OF STREAM	Date App. Date Priority	Miner's Inches	In Use	NAME OF DITCH (Water Delivered By)	No.	R/F	Present Irr. Acres	Irrigable Acres
D-353	Mrs. E. T. Noble	So. Boulder	12-22-81 6-1-96	147) 35) 91	Yes ½	So. Boulder Agri.	1	R	124	0

NOTE: R—Denotes Regular Irrigation. F—Flood Irrigation.

Adequate Supply: Yes X No Explain

Remarks

D-353 Albert Miller - ½
Clovin Hinton - ½

Mr. Miller owns ½ this water right. Clouis Hinton owns ½ this right.

River Basin

Also in: Plat No.	Twp.	Rge.	Plat No.	Twp.	Rge.	Plat No.	Twp.	Rge.
Plat No.	Twp.	Rge.	Plat No.	Twp.	Rge.	Plat No.	Twp.	Rge.

Information From:

Homer Miller

6	5	4	3	2	1
7	8	9	10	11	12
18	17	16	15	14	13
19	20	21	22	23	24
30	29	28	27	26	25
31	32	33	34	35	36

Land Ownership

F-1-A-5M-

County Madison

Farm Checked: Date 7-13-53

By Bob Peter

STATE OF MONTANA
STATE ENGINEERS OFFICE
Water Resources Survey

T. 1N R 3W Plat No. 2

Photo No. F-23

Legal Land Owner Montana, State of Address

Operator Address

Water is delivered by: 1. Private System; 2. Ditch Company; 3. State Project; 4. Federal Project; 5. Irrigation District

App. No. Decree No.	NAME OF APPROPRIATOR TO WHOM DECREED	NAME OF STREAM	Date App. Date Priority	Miner's Inches	In Use	NAME OF DITCH (Water Delivered By)	No.	R/F	Present Irr. Acres	Irrigable Acres
		NO IRRIGATION								

NOTE: R—Denotes Regular Irrigation. F—Flood Irrigation.

Adequate Supply: Yes No Explain

Remarks

Alice Atterback operates W½SW¼ Sec. 36 - no irrigation.

River Basin

Also in: Plat No. Twp. Rge.	Plat No. Twp. Rge.	Plat No. Twp. Rge.
Plat No. Twp. Rge.	Plat No. Twp. Rge.	Plat No. Twp. Rge.

Information From:
Dave Shawd

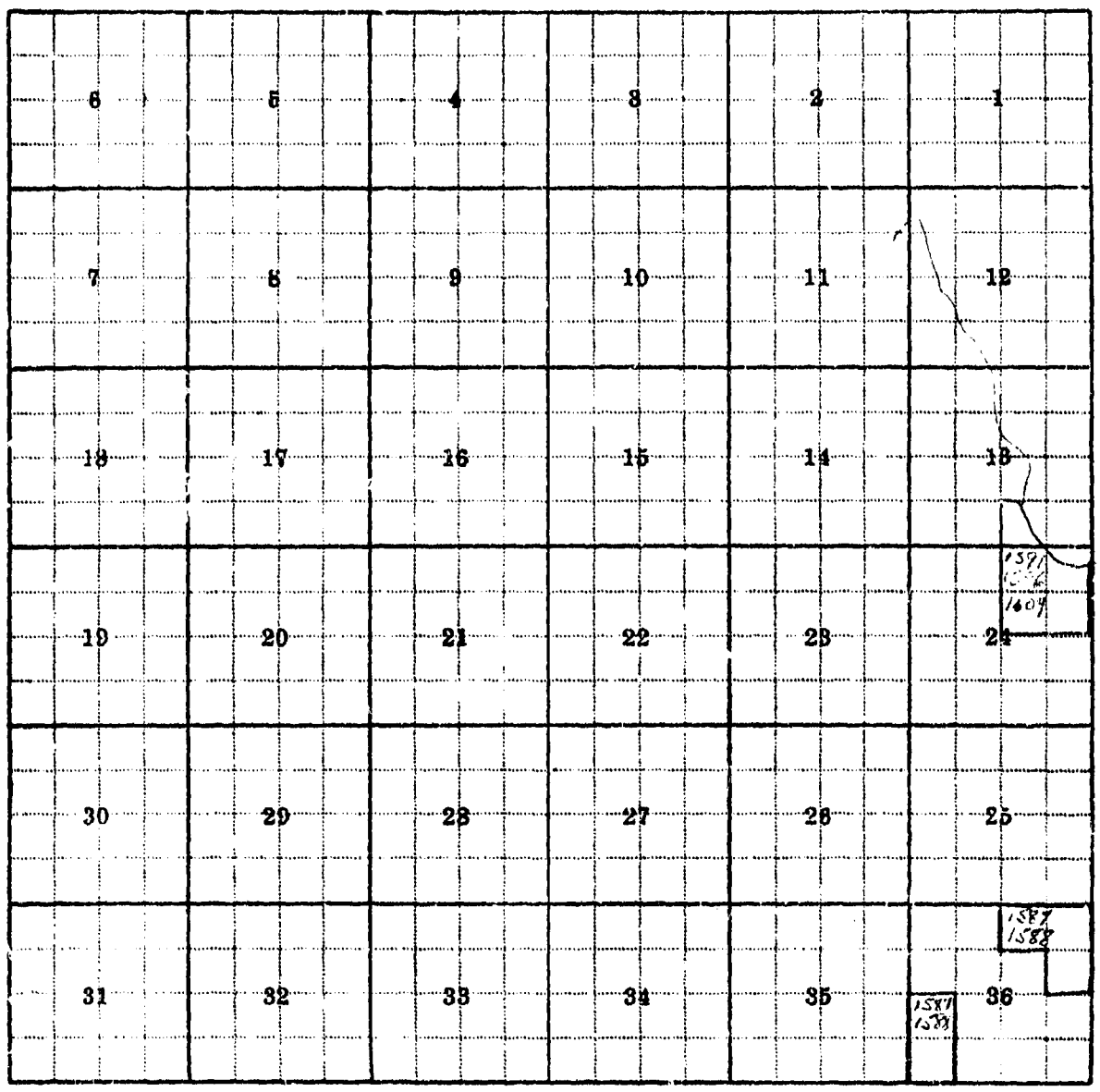

Land Ownership

F-1-A--5M--

County Madison

T 1N R 3W Plat No. 2

STATE OF MONTANA
STATE ENGINEERS OFFICE
Water Resources Survey

Farm Checked: Date 7-16-53

Photo No. F-23

By Bob Peter

Legal Land Owner David Ogan, Jr. Address Cardwell, Montana

Operator Address

Water is delivered by:-- (1. Private System; 2. Ditch Company; 3. State Project; 4. Federal Project; 5. Irrigation District

App. No. Decree No.	NAME OF APPROPRIATOR TO WHOM DECREED	NAME OF STREAM	Date App. Date Priority	Miner's Inches	In Use	NAME OF DITCH (Water Delivered By)	No.	R/F	Present Irr. Acres	Irrigable Acres
D-327	Geo. T. Saprrell	So. Boulder	1-1-89	114	Yes	Sparrell-Powell	1	R	98	9
D-327	Frank Bricker	So. Boulder	2-1-89	97	Yes					
D-327	Johanathan Powell		2-1-89	43	Yes					

NOTE: R—Denotes Regular Irrigation. F—Flood Irrigation.

Adequate Supply: Yes No X Explain Poor condition of ditches.

Remarks

D-327 also used in 14C, 15B & 22A.

River Basin

Also in: Plat No. Twp. Rge.	Plat No. Twp. Rge.	Plat No. Twp. Rge.
Plat No. Twp. Rge.	Plat No. Twp. Rge.	Plat No. Twp. Rge.

Information From:

David Ogan

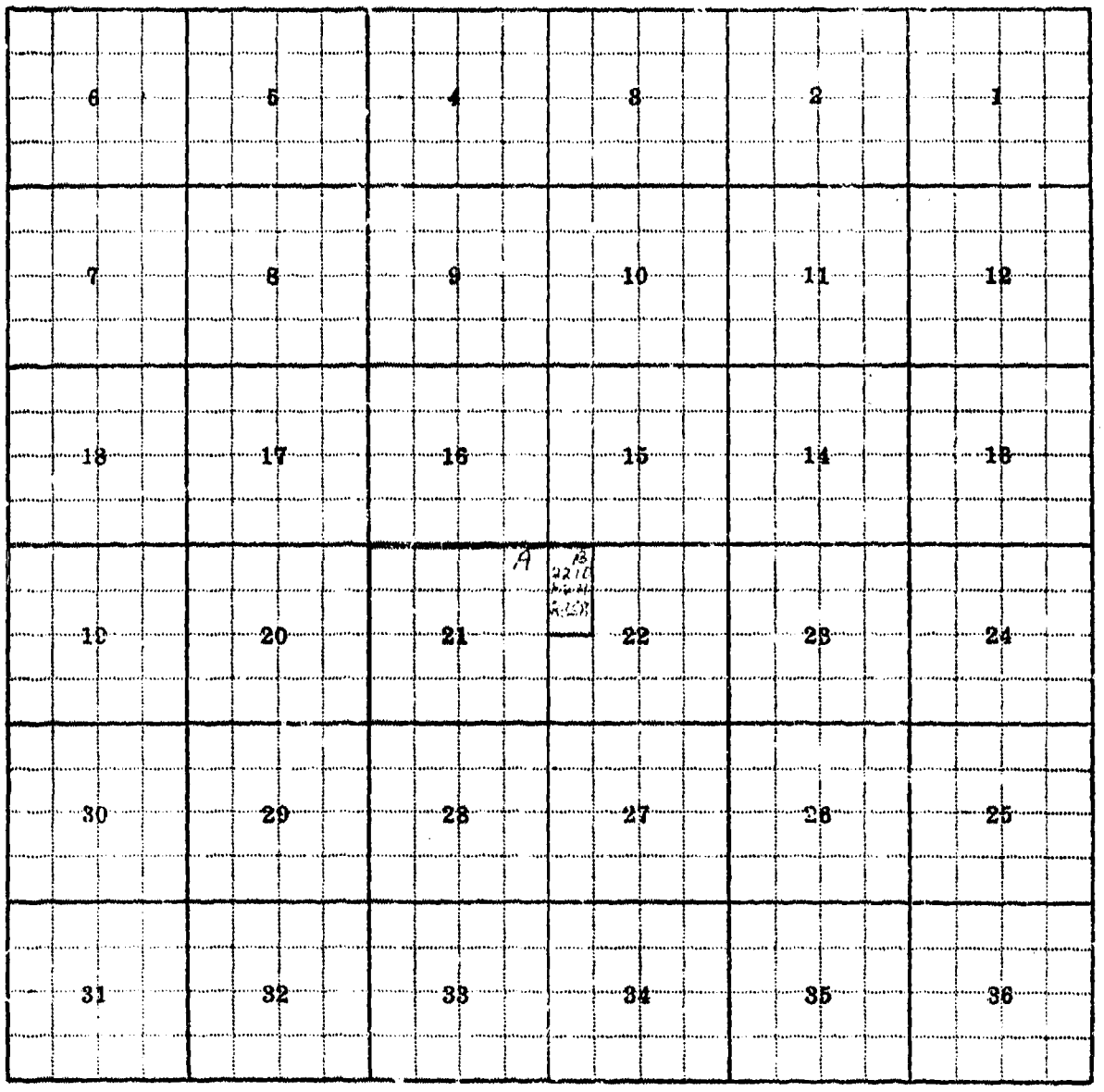

Land Ownership

F-1-A—5M—

County Madison

T 1N R 3W Plat No. 2

STATE OF MONTANA
STATE ENGINEERS OFFICE
Water Resources Survey

Farm Checked: Date 7-16-53

Photo No. F-23

By Bob Peter

Legal Land Owner David & Frances Ogan Address Cardwell, Montana

Operator Address

Water is delivered by:— (1.) Private System; 2. Ditch Company; 3. State Project; 4. Federal Project; 5. Irrigation District

App. No. Decree No.	NAME OF APPROPRIATOR TO WHOM DECREED	NAME OF STREAM	Date Appr. Date Priority	Miner's Inches	In Use	NAME OF DITCH (Water Delivered By)	No.	R/F	Present Irr. Acres	Irrigable Acres
D-353	Geo. T. Sparrel	So. Boulder	12/22/81	143	Yes	So. Boulder Agr.	1	R	176	
			6/1/96	34						
D-327	Frank Bricker	So. Boulder	2/1/89	97	Yes	Sparrell - Powell	1	R	119	80
D-327	Johnathan Powell	So. Boulder	2/1/89	43	Yes					

NOTE: R—Denotes Regular Irrigation. F—Flood Irrigation.

Adequate Supply: Yes ..... No X Explain Poor condition of ditches.

Remarks

D-327 also used in 21A & 22B.

River Basin

Also in: Plat No. Twp. Rge.	Plat No. Twp. Rge.	Plat No. Twp. Rge.
Plat No. Twp. Rge.	Plat No. Twp. Rge.	Plat No. Twp. Rge.

Information From:

David Ogan

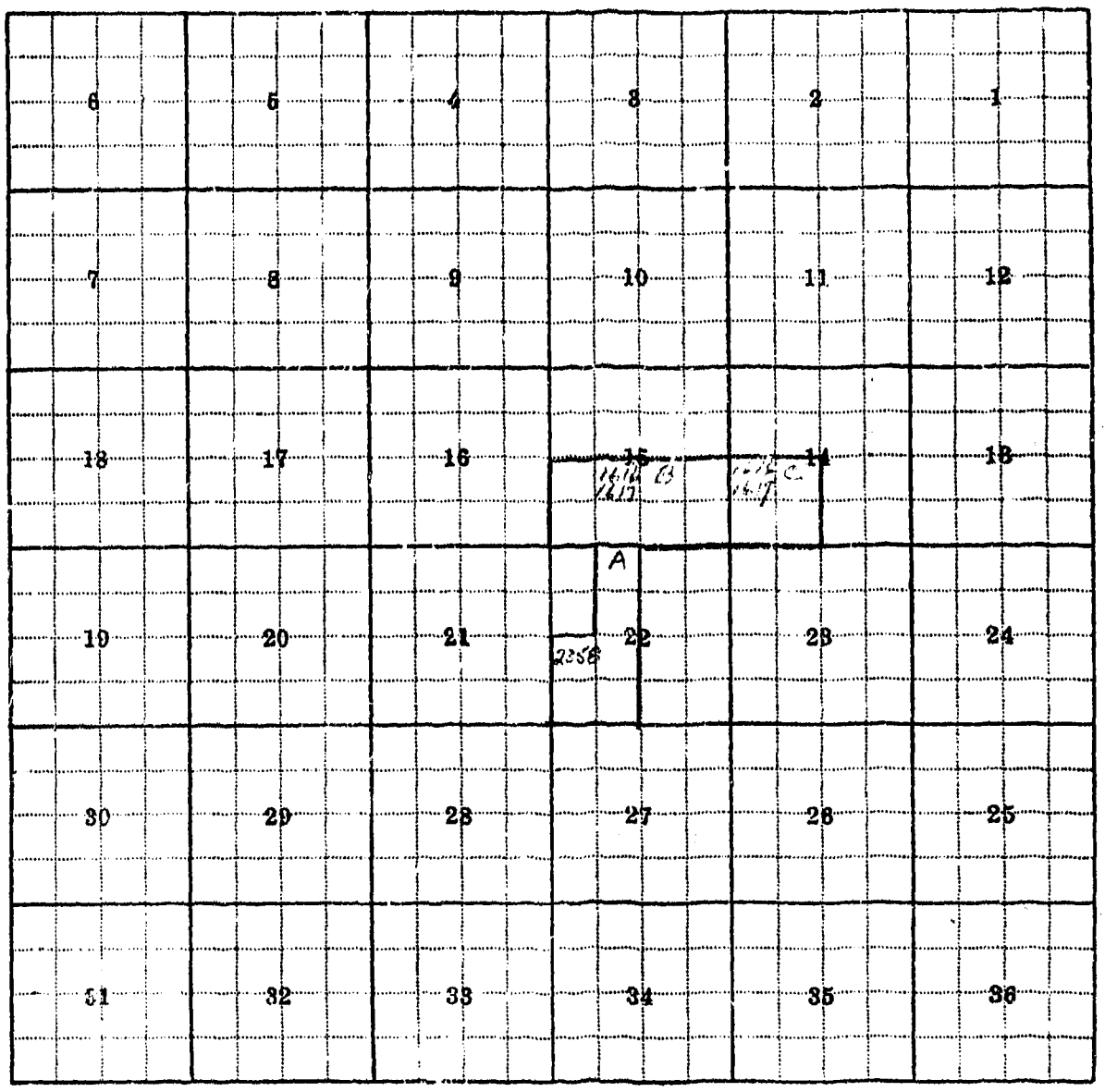

Land Ownership _____

F-1-A—5M—

County Madison

Farm Checked. Date 7-15-53

By Bob Peter

STATE OF MONTANA
STATE ENGINEERS OFFICE
Water Resources Survey

T. 1N R. 3W Plat No. 2

Photo No. F-23

Legal Land Owner Donald B. Powell Address Cardwell, Montana

Operator Same Address

Water is delivered by:— (1.) Private System; 2. Ditch Company; 3. State Project; 4. Federal Project; 5. Irrigation District

App. No. Decree No.	NAME OF APPROPRIATOR TO WHOM DECREED	NAME OF STREAM	Date App. Date Priority	Miner's Inches	In Use	NAME OF DITCH (Water Delivered By)	No.	R/F	Present Irr. Acres	Irrigable Acres
A-2210	Catherine Powell	Cedar Hollow Spr.	6-20-02	60	Stock					
A-2211	Johathan Powell	Cedar Hollow Spr.	6-6-02	50	Stock					
A-2358	Jonathan Powell	Sorry Hollow Spr	6-6-02	50	Stock					
A-2390	A. W. Bricker	Wayne Spring	Spg. 79	50	Stock					
D-353	Jonathan Powell	So. Boulder	12-22-81	160	Yes	So. Boulder Agr.	1	R	176	15
			6-1-96	39	Yes					

NOTE: R—Denotes Regular Irrigation. F—Flood Irrigation.

Adequate Supply: Yes X No Explain

Remarks

"A" rights can be used for irrigating.
Henton supposed to have 40 inches from Sparrell Ditch.

River Basin

Also in: Plat No. Twp. Rge.	Plat No. Twp. Rge.	Plat No. Twp. Rge.
Plat No. Twp. Rge.	Plat No. Twp. Rge.	Plat No. Twp. Rge.

Information From: Wade Shawd

6	5	4	3	2	1
7	8	9	10	11	12
18	17	16	15	14	13
19	20	21	22	23	24
30	29	28	27	26	25
31	32	33	34	35	36

Land Ownership

F-1-A--5M-

County Madison

Farm Checked: Date 7-14-53

By Bob Peter

STATE OF MONTANA
STATE ENGINEERS OFFICE
Water Resources Survey

T 1N R 3W Plat No. 2

Photo No. None Shown

Legal Land Owner Laura P. Ramey Address Cardwell, Montana

Operator Dee Ramey Address Cardwell, Montana

Water is delivered by:-- (1. Private System; 2. Ditch Company; 3. State Project; 4. Federal Project; 5. Irrigation District

App. No. Decree No.	NAME OF APPROPRIATOR TO WHOM DECREED	NAME OF STREAM	Date App. Date Priority	Miner's Inches	In Use	NAME OF DITCH (Water Delivered By)	No	R/F	Present Irr. Acres	Irrigable Acres
D-336	Mrs. Martha Patrick	So. Boulder	6-1-89	40	Yes	Crisp Ditch	1	R	24	27
		So. Boulder				Three Jim			0	8

NOTE: R—Denotes Regular Irrigation. F—Flood Irrigation.

Adequate Supply: Yes X No Explain

Remarks

River Basin

Also in: Plat No. Twp. Rge.	Plat No. Twp. Rge.	Plat No. Twp. Rge.
Plat No. Twp. Rge.	Plat No. Twp. Rge.	Plat No. Twp. Rge.

Information From:

Dee Ramey

6	5	4	3	2	1
7	8	9	10	11	12
18	17	16	15	14	13
19	20	21	22	23	24
30	29	28	27	26	25
31	32	33	34	35	36

Land Ownership

F-1-A-5M--

County Madison

Farm Checked: Date 7-13-53

By Bob Peter

STATE OF MONTANA
STATE ENGINEERS OFFICE
Water Resources Survey

T 1N R 3W Plat No. 2

Photo No. F-23

Legal Land Owner Rachel Ramey Address Cardwell, Montana

Operator Carroll Sacry (Buying) Address Cardwell, Montana

Water is delivered by:—(1.) Private System; 2. Ditch Company; 3. State Project; 4. Federal Project; 5. Irrigation District

App. No. Decree No.	NAME OF APPROPRIATOR TO WHOM DECREED	NAME OF STREAM	Date App. Date Priority	Miner's Inches	In Use	NAME OF DITCH (Water Delivered By)	No.	R/F	Present Irr. Acres	Irrigable Acres
D-344	O. W. Gibson	So. Boulder	6-15-93	93	Yes	Three Jim	1	R	38	0
D-337	O. W. Gibson	Gibson-Morris Gulch	5-1-95	48	Yes	Gibson Ditch	1	R	46	20
D-337	O. W. Gibson	Gibson-Morris Gulch	5-1-95	26	Yes					

NOTE: R—Denotes Regular Irrigation. F—Flood Irrigation.

Adequate Supply: Yes X No Explain

Remarks

Supposed to use Three Jim Ditch when available, can use 48" as long as not interferes with anyone else. 26" available at all times.

River Basin

Also in: Plat No. Twp. Rge.	Plat No. Twp. Rge.	Plat No. Twp. Rge.
Plat No. Twp. Rge.	Plat No. Twp. Rge.	Plat No. Twp. Rge.

Information From:

Carrol Sacry

6	5	4	3	2	1
7	8	9	10	11	12
18	17	16	15	14	13
19	20	21	22	23	24
30	29	28	27	26	25
31	32	33	34	35	36

USE E

Land Ownership

F-1-A--5M--

County Madison

Farm Checked: Date 7-13-53

By Bob Peter

STATE OF MONTANA
STATE ENGINEERS OFFICE
Water Resources Survey

T. 1N R. 3W Plat No. 2

Photo No. F-23

Legal Land Owner Carroll Sacry Address Cardwell, Montana

Operator Same Address

Water is delivered by:-- (1.) Private System; 2. Ditch Company; 3. State Project; 4. Federal Project; 5. Irrigation District

App. No. Decree No.	NAME OF APPROPRIATOR TO WHOM DECREED	NAME OF STREAM	Date App. Date Priority	Miner's Inches	In Use	NAME OF DITCH (Water Delivered By)	No.	R/F	Present Irr. Acres	Irrigable Acres
A-2332	W. L. Sacry	Noble Hollow Spring	7-2-17	100	Stock-water					
D-353	Wm. Sacry	So. Boulder	12-22-81	80	Yes	So. Boulder Agri.	1	R	219	0
			6-1-96	20						

NOTE: R—Denotes Regular Irrigation. F—Flood Irrigation.

Adequate Supply: Yes X No Explain

Remarks

Irrigates from Powell Ditch by trading water from Agri. Ditch.

River Basin

Also in: Plat No. Twp. Rge.	Plat No. Twp. Rge.	Plat No. Twp. Rge.
Plat No. Twp. Rge.	Plat No. Twp. Rge.	Plat No. Twp. Rge.

Information From:

Sacry

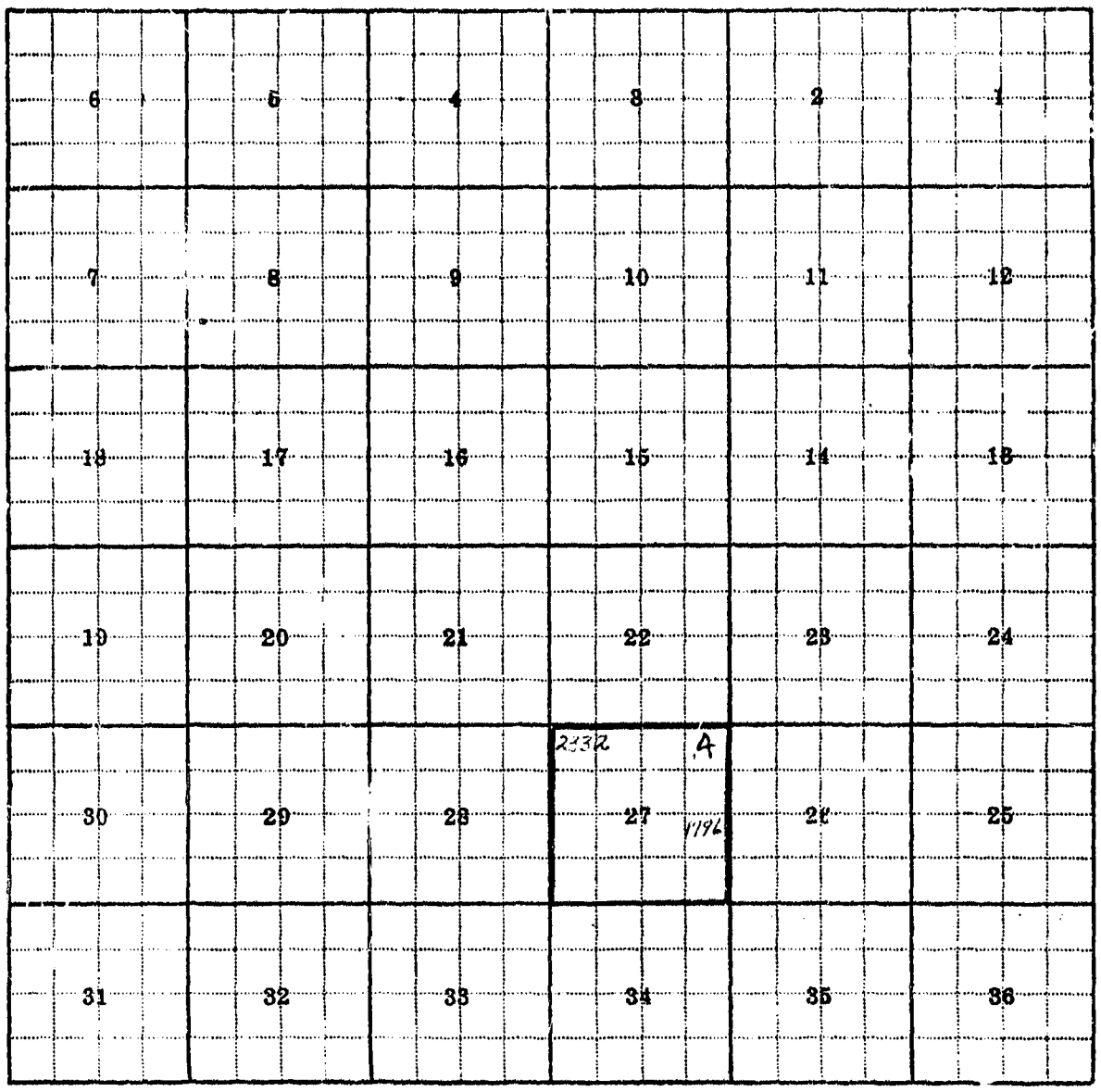

Land Ownership

F-1-A—5M—

County Madison

Farm Checked: Date 7-14-53

By Bob Peter

STATE OF MONTANA
STATE ENGINEERS OFFICE
Water Resources Survey

T 1N R 3W Plat No. 2

Photo No. F-23

Legal Land Owner Lewis Scheyt Address Cardwell, Montana

Operator Herbert Dutton (Buying) Address Cardwell, Montana

Water is delivered by:— (1.) Private System; 2. Ditch Company; 3. State Project; 4. Federal Project; 5. Irrigation District

App. No. Decree No.	NAME OF APPROPRIATOR TO WHOM DECREED	NAME OF STREAM	Date App. Date Priority	Miner's Inches	In Use	NAME OF DITCH (Water Delivered By)	No.	R/F	Present Irr. Acres	Irrigable Acres
D-344	Mrs. E. T. Noble	So. Boulder	10-22-01	31	Yes	Three Jim	1	R	5	0
D-349	Mrs. E. T. Noble	Gibson-Morris Gulch	5-15-96	3	Yes	Noble Ditch	1	F	5	0

NOTE: R—Denotes Regular Irrigation. F—Flood Irrigation.

Adequate Supply: Yes X No Explain

Remarks

River Basin

Also in: Plat No. Twp. Rge.	Plat No. Twp. Rge.	Plat No. Twp. Rge.
Plat No. Twp. Rge.	Plat No. Twp. Rge.	Plat No. Twp. Rge.

Information From:
Herbert Dutton

6	5	4	3	2	1
7	8	9	10	11	12
18	17	16	15	14	13
19	20	21	22	23	24
30	29	28	27	26	25
31	32	33	34	35	36

1587
1588
D

Land Ownership _____

F-1-A—5M—

County Madison

Farm Checked: Date 7-10-53

By Bob Peter

STATE OF MONTANA
STATE ENGINEERS OFFICE
Water Resources Survey

T 1N R 3W Plat No. 2

Photo No. F-23

Legal Land Owner Gerald Shaw Address Cardwell, Montana

Operator Same Address

Water is delivered by:—(1.) Private System; 2. Ditch Company; 3. State Project; 4. Federal Project; 5. Irrigation District

App. No. Decree No.	NAME OF APPROPRIATOR TO WHOM DECREED	NAME OF STREAM	Date App. Date Priority	Miner's Inches	In Use	NAME OF DITCH (Water Delivered By)	No.	R/F	Present Irr. Acres	Irrigable Acres
D-327	Frank Bricker, ets.	So. Boulder	2-1-89	70	Yes	Sparrell-Powell	1	R	79	0

NOTE: R—Denotes Regular Irrigation. F—Flood Irrigation.

Adequate Supply: Yes X No Explain

Remarks

River Basin

Also in: Plat No. Twp. Rge.	Plat No. Twp. Rge.	Plat No. Twp. Rge.
Plat No. Twp. Rge.	Plat No. Twp. Rge.	Plat No. Twp. Rge.

Information From:

Gerald Shaw

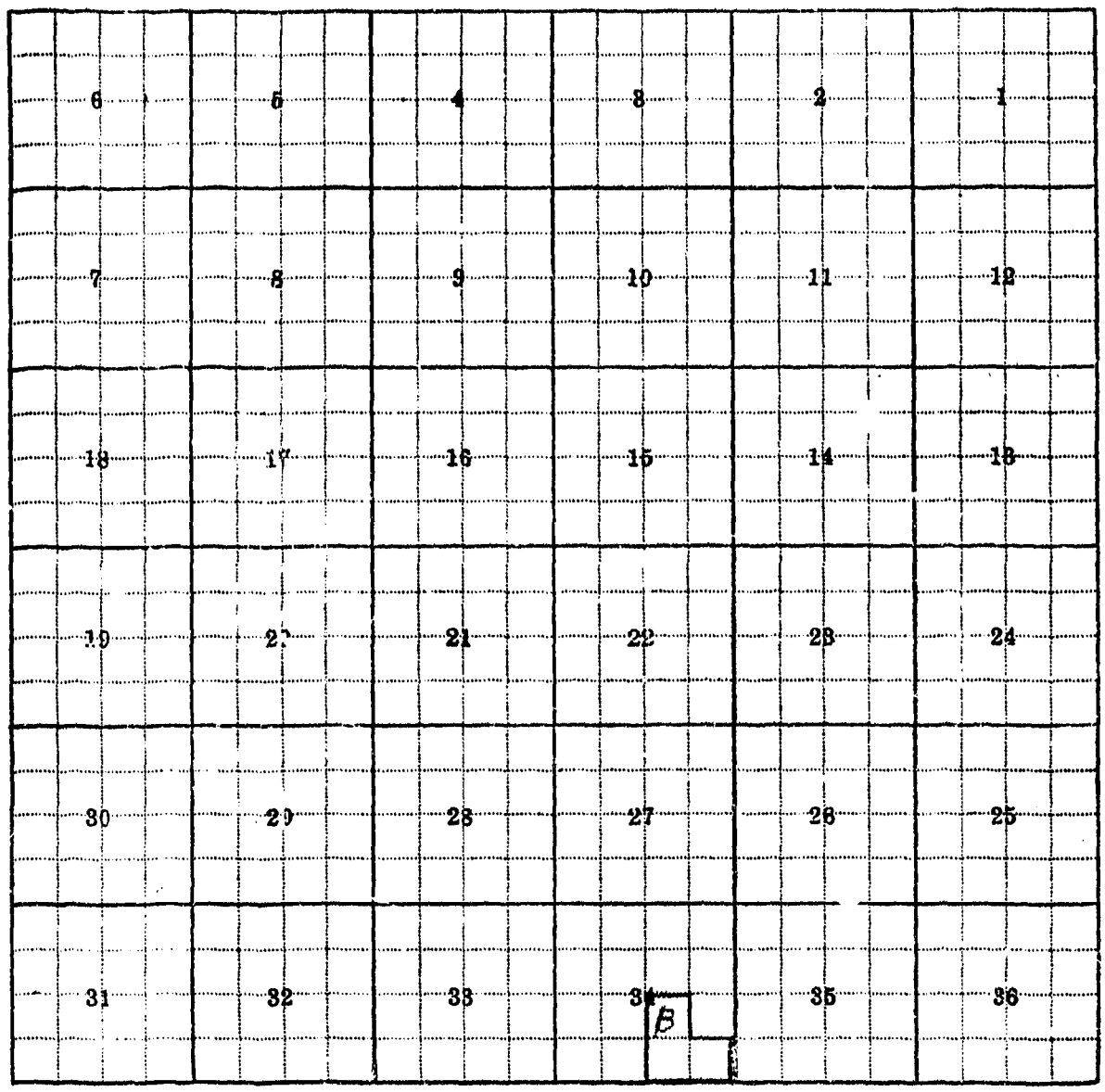

Land Ownership

F-1-A—5M—

County Madison

Farm Checked: Date 7-16-53

By Bob Peter

STATE OF MONTANA
STATE ENGINEERS OFFICE
Water Resources Survey

T. 1N R. 3W. Plat No 2

Photo No. F-23

Legal Land Owner Harry Shaw Address Cardwell, Montana

Operator Address

Water is delivered by:— (1.) Private System; 2. Ditch Company; 3. State Project; 4. Federal Project; 5. Irrigation District

App. No. Decree No.	NAME OF APPROPRIATOR TO WHOM DECREED	NAME OF STREAM	Date App. Date Priority	Miner's Inches	In Use	NAME OF DITCH (Water Delivered By)	No.	R/F	Present Irr. Acres	Irrigable Acres
*D-335	Clara Shaw	So. Boulder	11-13-71	34	Yes					
D-335	Harry Shaw	So. Boulder	6-1-18	18	Yes	Rahming-Shaw	1	R	125	0
D-357	Clara Shaw	So. Boulder (East Side)	11-13-71	20	Yes	Stevens East Side	1	R	24	0
D-357	Clara Shaw	So. Boulder (West Side)	11-13-71	28	Yes	Stevens-Shaw West Side	1	R	65	0
			2-9-86	75	Yes					
D-351	Harry & Clara Shaw	So. Boulder	6-1-86	105	Yes	Black	1	R		
			6-1-96	44	Yes					

NOTE: R—Denotes Regular Irrigation. F—Flood Irrigation.

Adequate Supply: Yes X No Explain

Remarks

Uses sprinkler on some fields.

		6-1-86	6-1-96
D-351	Fred Krien	35	27
	Anna Metully	63	14 2/3
	Harry Shaw	7	2 1/3

River Basin

Also in: Plat No. Twp. Rge.	Plat No. Twp. Rge.	Plat No. Twp. Rge.
Plat No. Twp. Rge.	Plat No. Twp. Rge.	Plat No. Twp. Rge.

Information From:

Mrs. Ruby Shaw & Field Survey

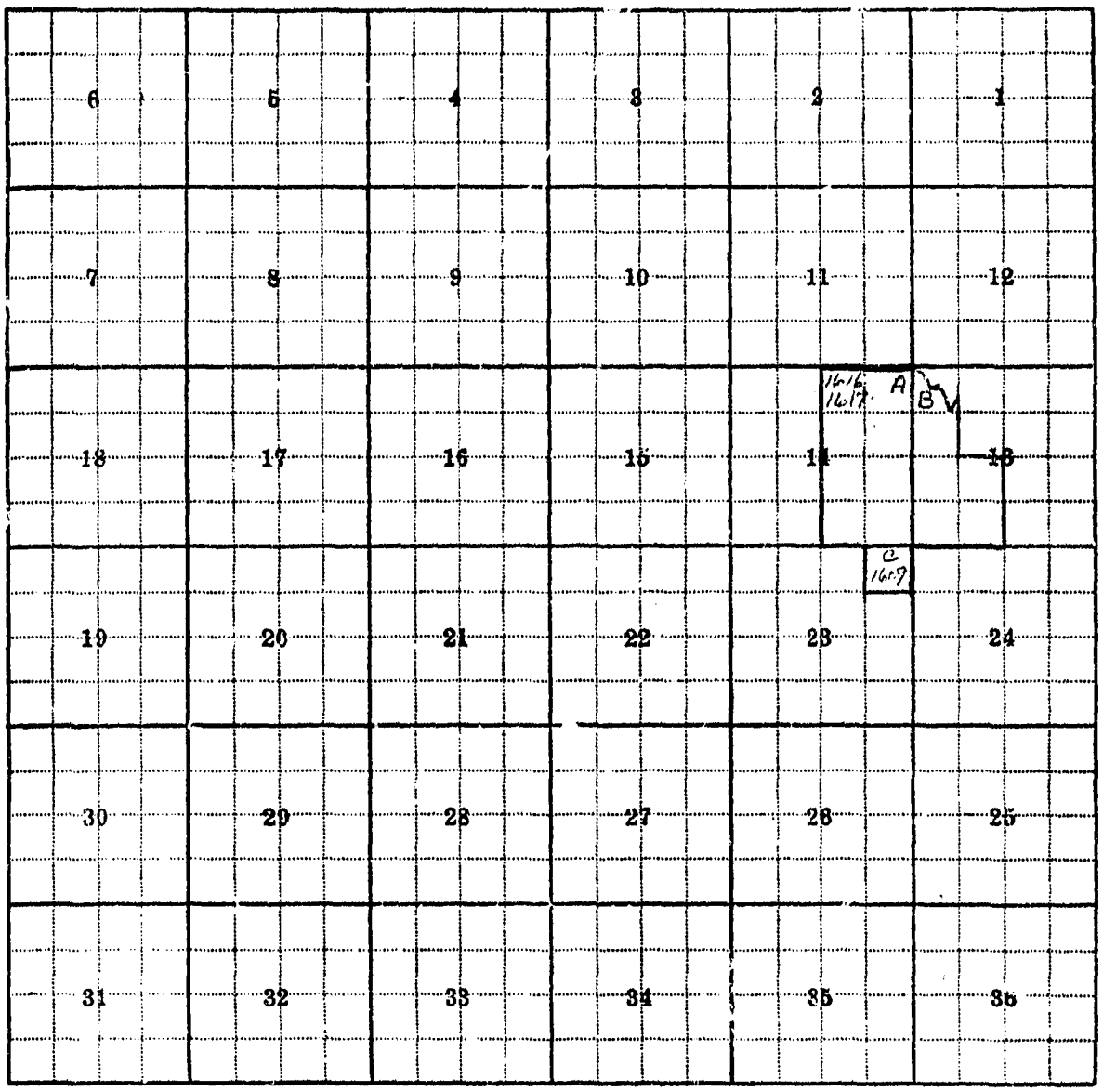

Land Ownership

F-1-A--5M-

County Madison

Farm Checked: Date 7-16-53

By Bob Peter

STATE OF MONTANA
STATE ENGINEERS OFFICE
Water Resources Survey

T 1N R 3W Plat No. 2

Photo No. F-23

Legal Land Owner Harry & Frank Shaw Address Cardwell, Montana

Operator Same Address

Water is delivered by:— (1.) Private System; 2. Ditch Company; 3. State Project; 4. Federal Project; 5. Irrigation District

App. No. Decree No.	NAME OF APPROPRIATOR TO WHOM DECREED	NAME OF STREAM	Date App. Date Priority	Miner's Inches	In Use	NAME OF DITCH (Water Delivered By)	No.	R/F	Present Irr. Acres	Irrigable Acres
No filing	So. Boulder					Shaw Ditch	1	R	69	5

NOTE: R—Denotes Regular Irrigation. F—Flood Irrigation.

Adequate Supply: Yes ..... No ..X.. Explain Has only waste from upper ditches.

Remarks

Irrigates this land with waste water picked up in draw running thru place.

River Basin

Also in:								
Plat No.	Twp.	Rge.	Plat No.	Twp.	Rge.	Plat No.	Twp.	Rge.
Plat No.	Twp.	Rge.	Plat No.	Twp.	Rge.	Plat No.	Twp.	Rge.

Information From:

Frank Shaw

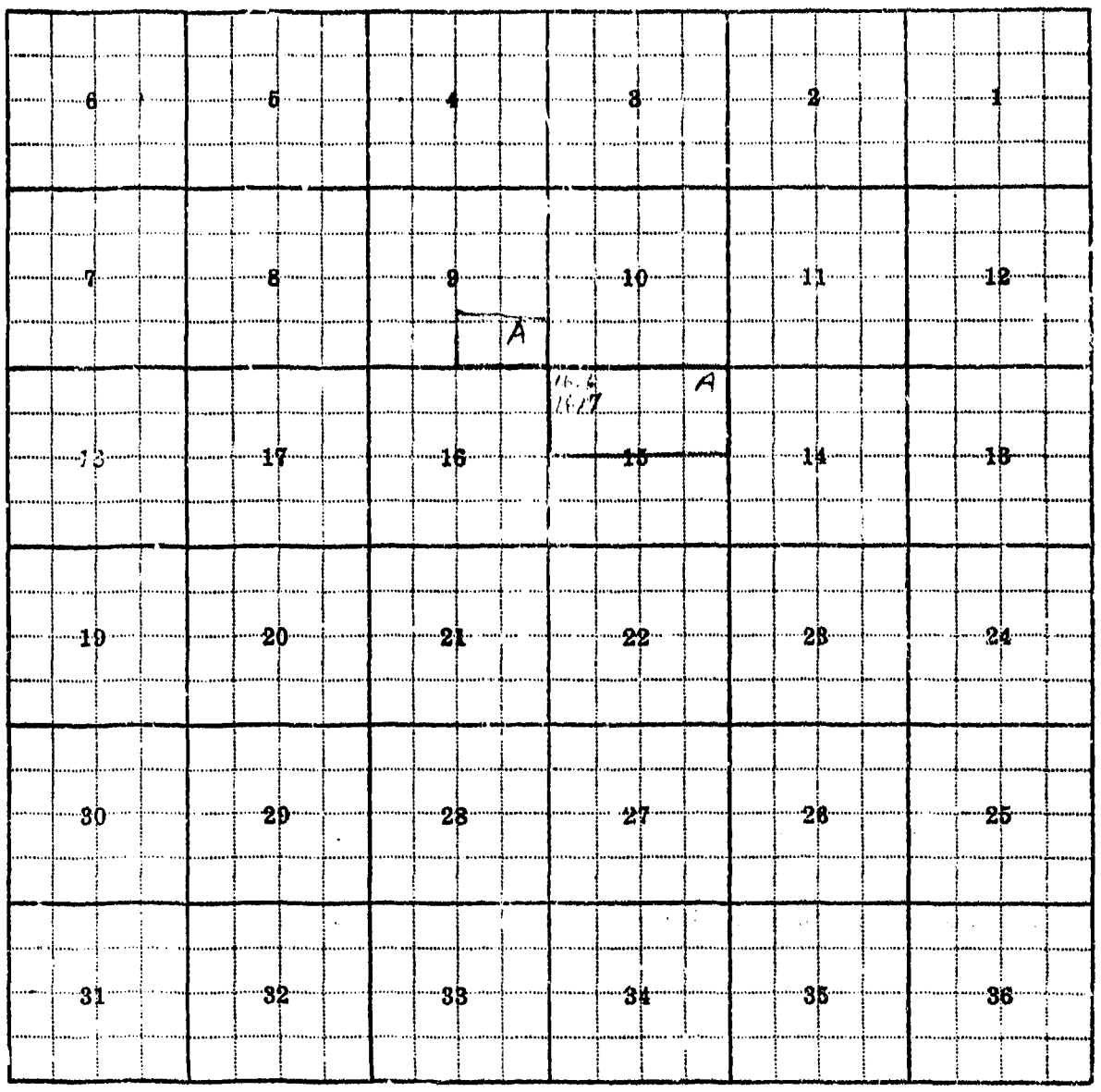

Land Ownership

F-1-A--5M-

County Madison

T 1N R 3W Plat No. 2

STATE OF MONTANA
STATE ENGINEERS OFFICE
Water Resources Survey

Farm Checked: Date 7-9-53

Photo No. E-27, E-23

By Bob Peter

Legal Land Owner Johanna Shaw Address Whitehall, Montana

Operator Same Address

Water is delivered by:— (1. Private System; 2. Ditch Company; 3. State Project; 4. Federal Project; 5. Irrigation District

App. No. Decree No.	NAME OF APPROPRIATOR TO WHOM DECREED	NAME OF STREAM	Date App. Date Priority	Miner's Inches	In Use	NAME OF DITCH (Water Delivered By)	No.	R/F	Present Irr. Acres	Irrigable Acres
D-338	Highland Shaw	South Boulder Creek	3-1-79	62	Yes	Randall Ditch	1	R	47	0
D-353	Highland Shaw	South Boulder Creek	12-22-81	131	Yes	So. Boulder Agr. Ditch	1	R	81	0
	Highland Shaw	South Boulder Creek	6-1-96	31	Yes					

NOTE: R—Denotes Regular Irrigation. F—Flood Irrigation.

Adequate Supply: Yes X No Explain

Remarks

Decreed water listed above used on both Johanna Shaw ranch and Elroy Shaw ranch.

River Basin

Also in: Plat No. Twp. Rge.	Plat No. Twp. Rge.	Plat No. Twp. Rge.
Plat No. Twp. Rge.	Plat No. Twp. Rge.	Plat No. Twp. Rge.

Information From:

Mrs. Shaw - Gerald Shaw

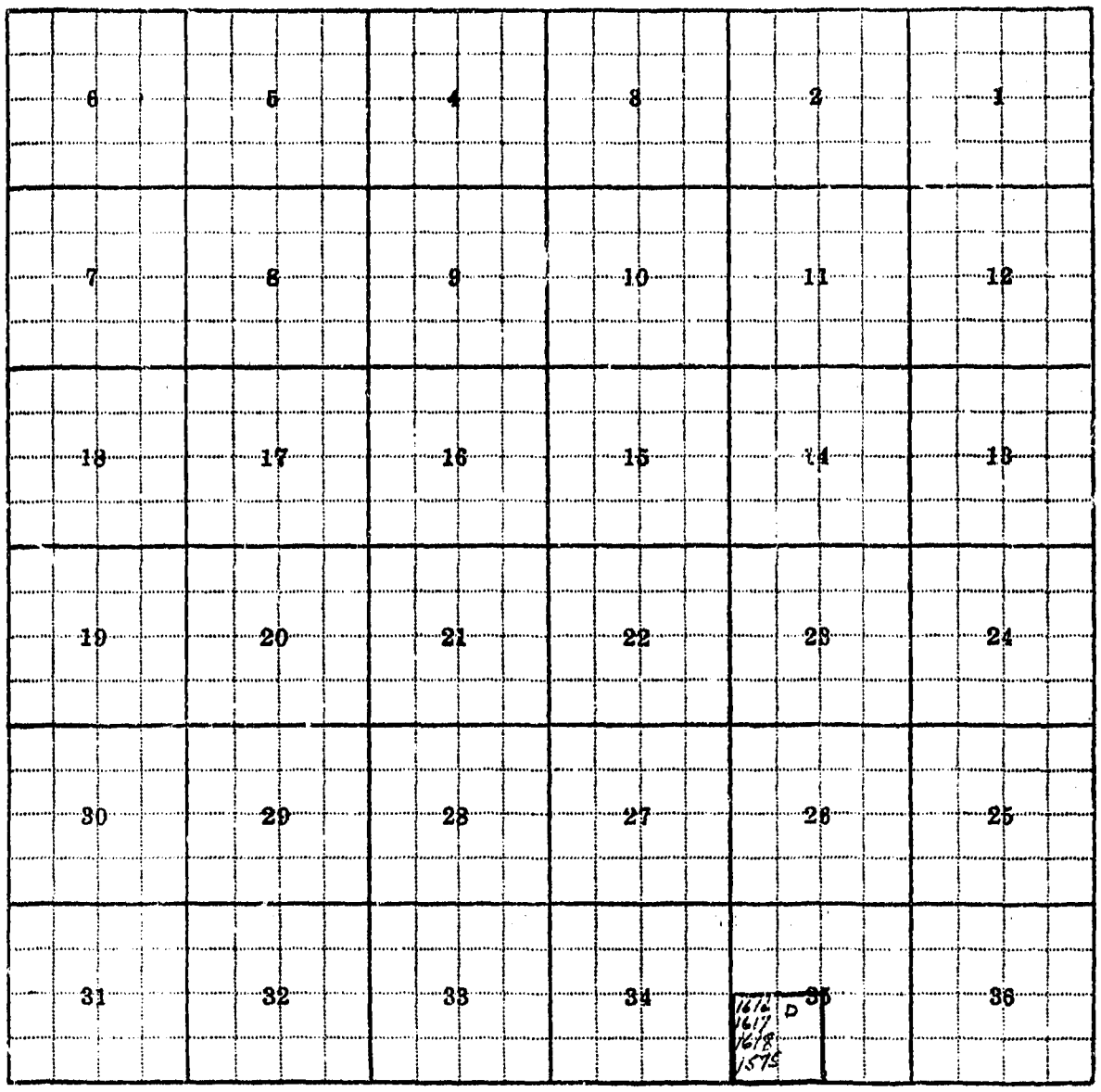

Land Ownership

F-1-A—5M—

County Madison

Farm Checked: Date 7-16-53

By Bob Peter

STATE OF MONTANA
STATE ENGINEERS OFFICE
Water Resources Survey

T 1N R 3W Plat No. 2

Photo No. F-23

Legal Land Owner Leslie Shaw Address Cardwell, Montana

Operator Same Address

Water is delivered by:— (1.) Private System; 2. Ditch Company; 3. State Project; 4. Federal Project; 5. Irrigation District

App. No. Decree No.	NAME OF APPROPRIATOR TO WHOM DECREED	NAME OF STREAM	Date App. Date Priority	Miner's Inches	In Use	NAME OF DITCH (Water Delivered By)	No.	R/F	Present Irr. Acres	Irrigable Acres
A-616	Jacob Crisman	Geo. T. Sparrel Creek	2-4-93	75	Stock					
D-335	Arthur Shaw	So. Boulder	11-13-71	69	Yes	Rahmig-Shaw	1	R	76	0

NOTE: R—Denotes Regular Irrigation. F—Flood Irrigation.

Adequate Supply: Yes X No Explain

Remarks

River Basin

Also in: Plat No. Twp. Rge.	Plat No. Twp. Rge.	Plat No. Twp. Rge.
Plat No. Twp. Rge.	Plat No. Twp. Rge.	Plat No. Twp. Rge.

Information From:

Leslie Shaw

6	5	4	3	2	1
7	8	9	10	11	12
18	17	16	15	14	13
19	20	21	22	23	24
30	29	28	27	26	25
31	32	33	34	35	36

1616 X
1617 ~~6~~ 16

Land Ownership

F-1-A—5M—

County Madison

T 1N R 3W Plat No. 2

STATE OF MONTANA
STATE ENGINEERS OFFICE
Water Resources Survey

Farm Checked: Date 7-16-53

Photo No. F-23

By Bob Peter

Legal Land Owner Ruby Shaw Address Cardwell, Montana

Operator Harry Shaw Address Cardwell, Montana

Water is delivered by:— 1. Private System; 2. Ditch Company; 3. State Project; 4. Federal Project; 5. Irrigation District

App. No. Decree No.	NAME OF APPROPRIATOR TO WHOM DECREED	NAME OF STREAM	Date App. Date Priority	Miner's Inches	In Use	NAME OF DITCH (Water Delivered By)	No.	R/F	Present Irr. Acres	Irrigable Acres
		NO IRRIGATION								

NOTE: R—Denotes Regular Irrigation. F—Flood Irrigation.

Adequate Supply: Yes..... No..... Explain.....

Remarks.....

NO IRRIGATION.

River Basin.....

Also in: Plat No. Twp. Rge.	Plat No. Twp. Rge.	Plat No. Twp. Rge.
Plat No. Twp. Rge.	Plat No. Twp. Rge.	Plat No. Twp. Rge.

Information From

Mrs. Shaw - Field Survey

6	5	4	3	2	1
7	8	9	10	11	12
18	17	16	15	14	13
19	20	21	22	23	24
30	29	28	27	26	25
31	32	33	34	35	36

Land Ownership

F-1-A—5M—

County Madison

Farm Checked: Date 7-10-53

By Bob Peter

STATE OF MONTANA
STATE ENGINEERS OFFICE
Water Resources Survey

T. 1N R. 3W Plat No. 2

Photo No. F-23

Legal Land Owner Francis Smith Address Cardwell, Montana

Operator Roy Wilkinson Address Cardwell, Montana

Water is delivered by:— (1.) Private System; 2. Ditch Company; 3. State Project; 4. Federal Project; 5. Irrigation District

App. No. Decree No.	NAME OF APPROPRIATOR TO WHOM DECREED	NAME OF STREAM	Date App. Date Priority	Miner's Inches	In Use	NAME OF DITCH (Water Delivered By)	No	R/F	Present Irr. Acres	Irrigable Acres
D-344	Nannie Smith	So. Boulder	6-15-93	20	Yes	Three Jim	1	R)		
D-345	Nannie Smith	So. Boulder	1-1-96	15	Yes	Kyle - Dillett	1	R)	17	0

NOTE: R—Denotes Regular Irrigation. F—Flood Irrigation.

Adequate Supply: Yes X No ..... Explain .....

Remarks .....

River Basin .....

Also in: Plat No. ..... Twp. ..... Rge.	Plat No. ..... Twp. ..... Rge.	Plat No. ..... Twp. ..... Rge. .....
Plat No. ..... Twp. ..... Rge.	Plat No. ..... Twp. ..... Rge.	Plat No. ..... Twp. ..... Rge. .....

Information From:

Mrs. Wilkinson

6	5	4	3	2	1
7	8	9	10	11	12
18	17	16	15	14	13
19	20	21	22	23	24
30	29	28	27	26	25
31	32	33	34	35	36

Land Ownership

F-1-A--5M-

County Madison

Farm Checked: Date 7-16-53

By Bob Peter

STATE OF MONTANA
STATE ENGINEERS OFFICE
Water Resources Survey

T. 1N R. 3W Plat No. 2

Photo No. F-23

Legal Land Owner Geo. T. Sparrel est. Address Cardwell, Montana

Operator Amelia Johns Address Cardwell, Montana

Water is delivered by:— 1. Private System; 2. Ditch Company; 3. State Project; 4. Federal Project; 5. Irrigation District

App. No. Decree No.	NAME OF APPROPRIATOR TO WHOM DECREED	NAME OF STREAM	Date App. Date Priority	Miner's Inches	In Use	NAME OF DITCH (Water Delivered By)	No.	R/F	Present Irr. Acres	Irrigable Acres
		So. Boulder				So. Boulder Agri.	1	R	10	

NOTE: R—Denotes Regular Irrigation. F—Flood Irrigation.

Adequate Supply: Yes ..... No X Explain .....

Remarks

This property willed to two sisters, Zona Hinton and Amelia Johns (Harris) for as long as they shall live, at their death, it returns to estate providing they have no children. The children, if any, may obtain title to the land. The will says with water and ditches, but no one seems to know how much water or from which of Sparrell rights this water comes from. Powell lets Johns and Hinton have some of his water from Agricultural Ditch when he is not using it. They should have about 40 inches for the place.

..... River Basin

Also in: Plat No. Twp. Rge.	Plat No. Twp. Rge.	Plat No. Twp. Rge.
Plat No. Twp. Rge.	Plat No. Twp. Rge.	Plat No. Twp. Rge.

Information From:

Hinton-Ogan-Powell

6	5	4	3	2	1
7	8	9	10	11	12
18	17	16	15	14	13
19	20	21	22	23	24
30	29	28	27	26	25
31	32	33	34	35	36

Land Ownership.....

F-1-A-5.M-

County Madison

Farm Checked: Date July, 1954

By Bob Peter

STATE OF MONTANA
STATE ENGINEERS OFFICE
Water Resources Survey

T. 1N R. 3W Plat No. 2

Photo No. F-23

Legal Land Owner Geo. T. Sparrel, Est. Address Cardwell, Montana

Operator Zona Hinton(Harris) Address Cardwell, Montana

Water is delivered by:-- (1.) Private System; 2. Ditch Company; 3. State Project; 4. Federal Project; 5. Irrigation District

App. No. Decree No.	NAME OF APPROPRIATOR TO WHOM DECREED	NAME OF STREAM	Date App. Date Priority	Miner's Inches	In Use	NAME OF DITCH (Water Delivered By)	No.	R/F	Present Irr. Acres	Irrigable Acres
No filing	South Boulder					South Boulder Agr.	1	R	24	0

NOTE: R—Denotes Regular Irrigation. F—Flood Irrigation.

Adequate Supply: Yes ..... No ...X... Explain .....

Remarks

This land acquired by will from Geo. Sparrel - uses water, does not know which of Sparrel right goes to 80 acres. See form showing Amelia Johns for explanation.

River Basin

Also in: Plat No. ..... Twp. ..... Rge.	Plat No. ..... Twp. ..... Rge.	Plat No. ..... Twp. ..... Rge. .....
Plat No. ..... Twp. ..... Rge.	Plat No. ..... Twp. ..... Rge.	Plat No. ..... Twp. ..... Rge. .....

Information From:

Clouis Hinton

6	5	4	3	2	1
7	8	9	10	11	12
18	17	16	15	14	13
19	20	21	22	23	24
30	29	28	27	26	25
31	32	33	34	35	36

Land Ownership

F-1-A-5M-

County Madison

T 1N R 3W Plat No. 2

STATE OF MONTANA
STATE ENGINEERS OFFICE
Water Resources Survey

Farm Checked: Date 7-17-53

Photo No. F-23

By Dave Pouliot & Bob Peter

Legal Land Owner Frank Springer Address Cardwell, Montana

Operator Leo Carmody Address Cardwell, Montana

Water is delivered by:— (1.) Private System; 2. Ditch Company; 3. State Project; 4. Federal Project; 5. Irrigation District

App. No. Decree No.	NAME OF APPROPRIATOR TO WHOM DECREED	NAME OF STREAM	Date App. Date Priority	Miner's Inches	In Use	NAME OF DITCH (Water Delivered By)	No.	R/F	Present Irr. Acres	Irrigable Acres
D-351	T. E. Richardson	South Boulder Creek	6-1-86	238	Yes	Black Ditch	1	R	275	7
			6-1-96	97	Yes					

NOTE: R—Denotes Regular Irrigation. F—Flood Irrigation.

Adequate Supply: Yes X No Explain

Remarks

River Basin

Also in: Plat No. Twp. Rge.	Plat No. Twp. Rge	Plat No. Twp. Rge
Plat No. Twp. Rge.	Plat No. Twp. Rge.	Plat No. Twp. Rge.

Information From:
Leo Carmody

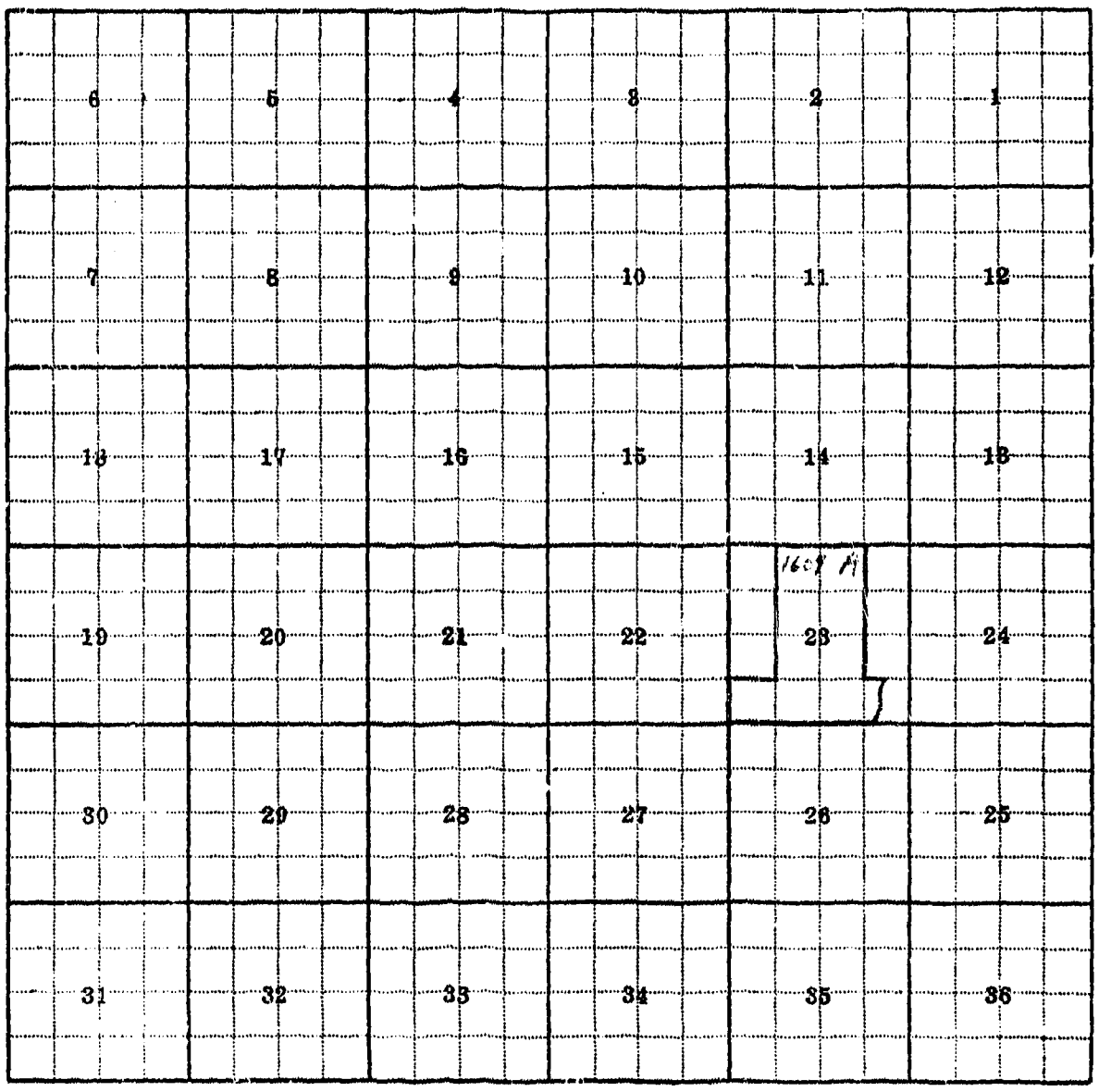

Land Ownership

F-1-A—5M--

County Madison

Farm Checked: Date 7-14-53

By Bob Peter

STATE OF MONTANA
STATE ENGINEERS OFFICE
Water Resources Survey

T 1N R 3W Plat No. 2

Photo No. F-23

Legal Land Owner U. S. A. Address

Operator Clouis Hinton Address Cardwell, Montana

Water is delivered by:— 1. Private System; 2. Ditch Company; 3. State Project; 4. Federal Project; 5. Irrigation District

App. No. Decree No.	NAME OF APPROPRIATOR TO WHOM DECREED	NAME OF STREAM	Date App. Date Priority	Miner's Inches	In Use	NAME OF DITCH (Water Delivered By)	No.	R/F	Present Irr. Acres	Irrigable Acres
		NO IRRIGATION								

NOTE: R—Denotes Regular Irrigation. F—Flood Irrigation.

Adequate Supply: Yes ..... No ..... Explain .....

Remarks

No irrigation. Clouis Hinton leases this land.

River Basin

Also in:								
Plat No.	Twp.	Rge.	Plat No.	Twp.	Rge.	Plat No.	Twp.	Rge.
Plat No.	Twp.	Rge.	Plat No.	Twp.	Rge.	Plat No.	Twp.	Rge.

Information From:

Field Survey

6	5	4	3	2	1
7	8	9	10	11	12
18	17	16	15	14	13
19	20	21	22	23	24 156A 162A
30	29	28	27	26	25 156A
31	32	33	34	35	36

Land Ownership .....

3
1N 2W

F-1-A-5M-

County Madison

Farm Checked: Date 7-14-53

By Bob Peter

STATE OF MONTANA
STATE ENGINEERS OFFICE
Water Resources Survey

T. 1N R. 2W Plat No. 3

Photo No. G-24

Legal Land Owner Herbert Dutton Address Cardwell, Montana

Operator Same Address

Water is delivered by:— 1. Private System; 2. Ditch Company; 3. State Project; 4. Federal Project; 5. Irrigation District

App. No. Decree No.	NAME OF APPROPRIATOR TO WHOM DECREED	NAME OF STREAM	Date App. Date Priority	Miner's Inches	In Use	NAME OF DITCH (Water Delivered By)	No.	R/F	Present Irr. Acres	Irrigable Acres
		NO IRRIGATION								

NOTE: I[illegible] irrigation. F—Flood Irrigation.

Adequate Supply Yes [illegible] No Explain

Remarks

No irrigation.

River Basin

Also in: Plat No. Twp. Rge.	Plat No. Twp. Rge.	Plat No. Twp. Rge.
Plat No. Twp. Rge.	Plat No. Twp. Rge.	Plat No. Twp. Rge.

Information From:
Herbert Dutton

6	5	4	3	2	1
7	8	9	10	11	12
18	17	16	15	14	13
19	20	21	22	23	24
30	29	28	27	26	25
D-353 344 347 31	32	33	34	35	36

Land Ownership

F-1-A--5M—

County Madison

Farm Checked: Date 7-3-53

By Bob Peter & Jack Foust

STATE OF MONTANA
STATE ENGINEERS OFFICE
Water Resources Survey

T 1N R 2W Plat No. 3

Photo No. G-23

Legal Land Owner Russie Eroes Address Three Forks, Montana

Operator Same Address

Water is delivered by:— 1. Private System; 2. Ditch Company; 3. State Project; 4. Federal Project; 5. Irrigation District

App. No. Decree No.	NAME OF APPROPRIATOR TO WHOM DECREED	NAME OF STREAM	Date App. Date Priority	Miner's Inches	In Use	NAME OF DITCH (Water Delivered By)	No.	R/F	Present Irr. Acres	Irrigable Acres
		NO IRRIGATION								

NOTE: R—Denotes Regular Irrigation. F—Flood Irrigation.

Adequate Supply: Yes ..... No ..... Explain .....

Remarks

No irrigation.

River Basin

Also in: Plat No. Twp. Rge.	Plat No. Twp. Rge.	Plat No. Twp. Rge.
Plat No. Twp. Rge.	Plat No. Twp. Rge.	Plat No. Twp. Rge.

Information From:

Field Survey

6	5	4	3	2	1
7	8	9	10	11	12
18	17	16	15	14	13
19	20	21	22	23	24
30	29	28	27	26	25
31	32	33	34	35	36

Land Ownership

F-1-A--5M--

County Madison

Farm Checked: Date 7-3-53

By Bob Peter & Jack Foust

STATE OF MONTANA
STATE ENGINEERS OFFICE
Water Resources Survey

T. 1N R. 2W. Plat No. 3

Photo No. G-23

Legal Land Owner Clarence Lyon Address Cardwell, Montana

Operator Address

Water is delivered by:— 1. Private System; 2. Ditch Company; 3. State Project; 4. Federal Project; 5. Irrigation District

App. No. Decree No.	NAME OF APPROPRIATOR TO WHOM DECREED	NAME OF STREAM	Date App. Date Priority	Miner's Inches	In Use	NAME OF DITCH (Water Delivered By)	No.		Acres	Irrigable Acres
878	Clarence Lyon	Jefferson River	10-1-18	200	Stock	water				
		NO IRRIGATION								

NOTE: R—Denotes Regular Irrigation. F—Flood Irrigation.

Adequate Supply: Yes ..... No ..... Explain .....

Remarks No irrigation.

River Basin

Also in: Plat No. Twp. Rge.	Plat No. Twp. Rge.	Plat No. Twp. Rge.
Plat No. Twp. Rge.	Plat No. Twp. Rge.	Plat No. Twp. Rge.

Information From:
Field Survey

6	5	4	3	2	1
7	8	9	10	11	12
18	17	16	15	14	13
19	20	21	22	23	24
30	29	28	27	26	25
31	32	33	34	35	36

Land Ownership

F-1-A--5M--

County Madison

Farm Checked: Date 7-14-53

By Jack Foust

Legal Land Owner Montana, State of Address

Operator Address

STATE OF MONTANA
STATE ENGINEERS OFFICE
Water Resources Survey

T 1N R 2W Plat No. 3

Photo No. G-24

Water is delivered by:-- 1. Private System; 2. Ditch Company; 3. State Project; 4. Federal Project; 5. Irrigation District

App. No. Decree No.	NAME OF APPROPRIATOR TO WHOM DECREED	NAME OF STREAM	Date App. Date Priority	Miner's Inches	In Use	NAME OF DITCH (Water Delivered By)	No.	R/F	Present Irr. Acres	Irrigable Acres
		NO IRRIGATION.								

NOTE: R—Denotes Regular Irrigation. F—Flood Irrigation.

Adequate Supply: Yes No Explain

Remarks

River Basin

Also in: Plat No. Twp. Rge.	Plat No. Twp. Rge.	Plat No. Twp. Rge.
Plat No. Twp. Rge	Plat No. Twp. Rge	Plat No. Twp. Rge

Information From:

Field Survey

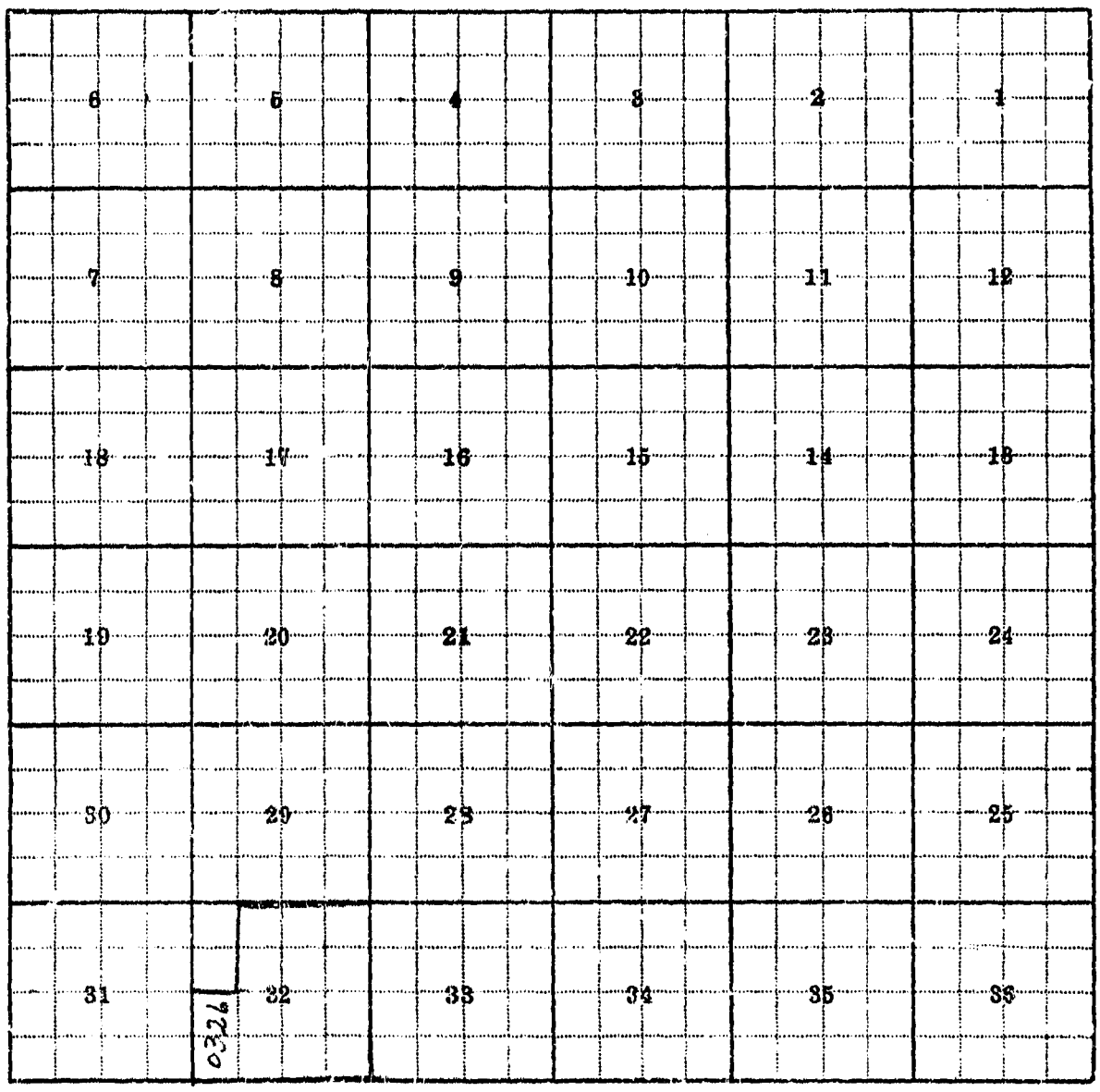

Land Ownership

F-1-A-5M-

County Madison

Farm Checked: Date 7-3-53

By Dave Pouliot

STATE OF MONTANA
STATE ENGINEERS OFFICE
Water Resources Survey

T 1N R 2W Plat No. 3

Photo No. G-24

Legal Land Owner Chas. & Maria Sappington Address Sappington, Montana

Operator Same Address

Water is delivered by:— 1. Private System; 2. Ditch Company; 3. State Project; 4. Federal Project; 5. Irrigation District

App. No. Decree No.	NAME OF APPROPRIATOR TO WHOM DECREED	NAME OF STREAM	Date App. Date Priority	Miner's Inches	In Use	NAME OF DITCH (Water Delivered By)	No.	R/F	Present Irr. Acres	Irrigable Acres
A-3	H. H. Sappington	Antelope Creek	1871	250	OK	Sappington	1	R	42	0
A-4	H. H. Sappington	Angelope Creek	8-3-00	200	OK					

NOTE: R—Denotes Regular Irrigation. F—Flood Irrigation.

Adequate Supply: Yes X No Explain.

Remarks

River Basin

Also in: Plat No. Twp. Rge.	Plat No. Twp. Rge.	Plat No. Twp. Rge.
Plat No. Twp. Rge.	Plat No. Twp. Rge.	Plat No. Twp. Rge.

Information From: Chas. Sappington

6	5	4	3	2	1
7	8	9	10	11	12
18	17	16	15	14	13
19	20	21	22	23	24
30	29	28	27	26	25
31	32	33	34	35	36

30

Land Ownership

F-1-A—5M--

County Madison

Farm Checked: Date 7-14-53

By Bob Peter

STATE OF MONTANA
STATE ENGINEERS OFFICE
Water Resources Survey

T. 1N R. 2W Plat No. 3

Photo No F-23

Legal Land Owner Lavega Scheytt Address Cardwell, Montana

Operator Herbert Dutton (Buying) Address Cardwell, Montana

Water is delivered by: — 1. Private System; 2. Ditch Company; 3. State Project; 4. Federal Project; 5. Irrigation District

App. No. Decree No.	NAME OF APPROPRIATOR TO WHOM DECREED	NAME OF STREAM	Date App. Date Priority	Miner's Inches	In Use	NAME OF DITCH (Water Delivered By)	No.	R/F	Present Irr. Acres	Irrigable Acres
D-326	E. J. Nobel Est.	So. Boulder		1/16	Yes	Missouri Ditch	1	R	0	23

NOTE: R—Denotes Regular Irrigation. F—Flood Irrigation.

Adequate Supply: Yes. X No. Explain

Remarks

River Basin

Also in: Plat No. Twp. Rge.	Plat No. Twp. Rge.	Plat No. Twp. Rge.
Plat No. Twp. Rge.	Plat No. Twp. Rge.	Plat No. Twp. Rge.

Information From:

Herbert Dutton

6	5	4	3	2	1
7	8	9	10	11	12
18	17	16	15	14	13
19	20	21	22	23	24
30	29	28	27	26	25
31	32	33	34	35	36

355
344
347

Land Ownership

F-1-A—5M—

County Madison

Farm Checked: Date 7-16-53

By Bob Peter

STATE OF MONTANA
STATE ENGINEERS OFFICE
Water Resources Survey

T 1N R 2W Plat No. 3

Photo No. G-23

Legal Land Owner Harry Shaw Address Cardwell, Montana

Operator Address

Water is delivered by:— 1. Private System; 2. Ditch Company; 3. State Project; 4. Federal Project; 5. Irrigation District

App. No. Decree No.	NAME OF APPROPRIATOR TO WHOM DECREED	NAME OF STREAM	Date App. Date Priority	Miner's Inches	In Use	NAME OF DITCH (Water Delivered By)	No.	R/F	Present Irr. Acres	Irrigable Acres
878	Clarence Lyon	Jefferson River	10-1-18	200	Stock	water				
		NO IRRIGATION								

NOTE: R—Denotes Regular Irrigation. F—Flood Irrigation.

Adequate Supply: Yes No Explain

Remarks

No irrigation.

River Basin

Also in: Plat No. Twp. Rge.	Plat No. Twp. Rge.	Plat No. Twp. Rge.
Plat No. Twp. Rge.	Plat No. Twp. Rge.	Plat No. Twp. Rge.

Information From:

Field Survey

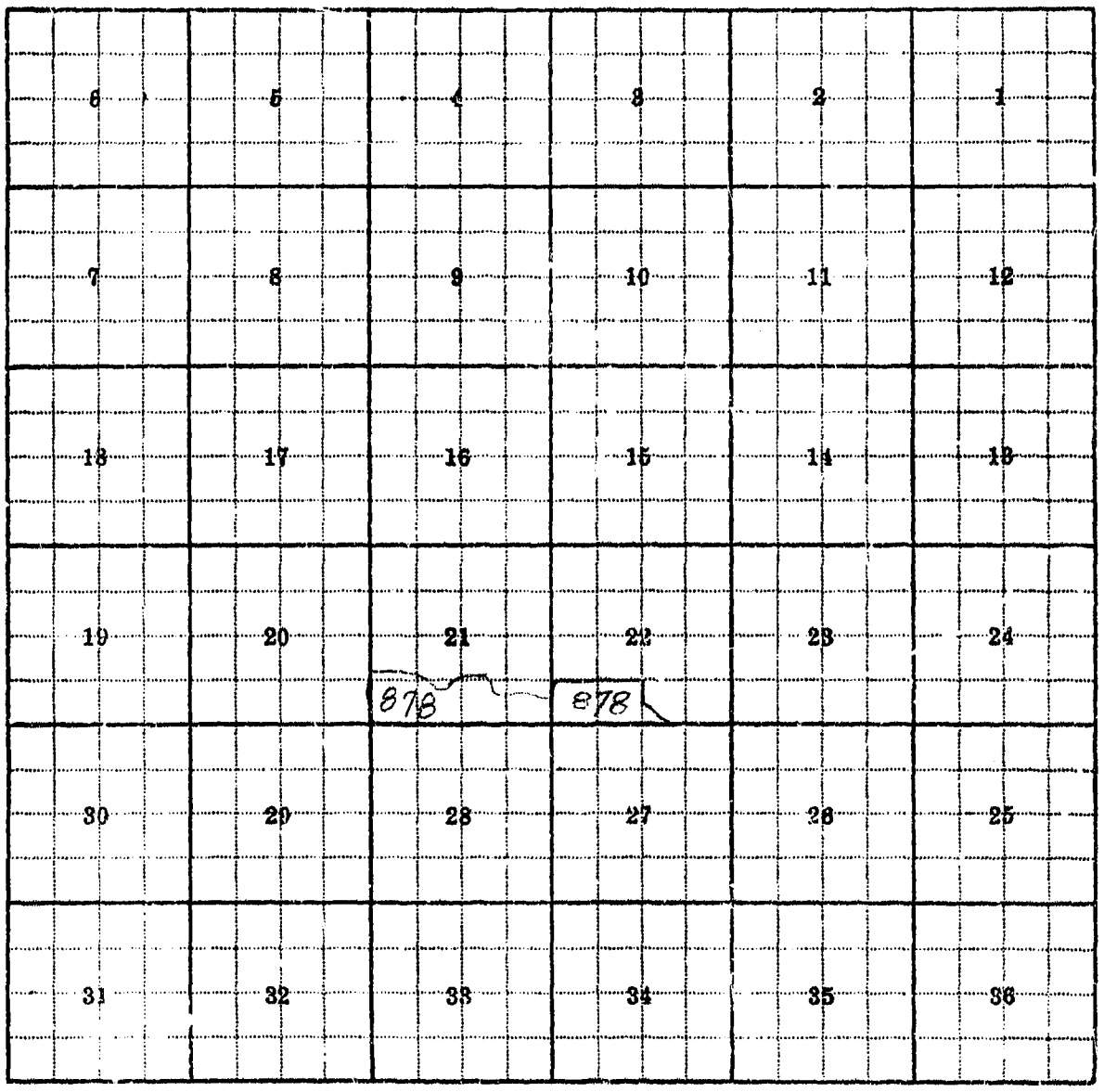

Land Ownership

F-1-A—5M—

County Madison

Farm Checked: Date 7-3-53

By Bob Peter & Jack Foust

STATE OF MONTANA
STATE ENGINEERS OFFICE
Water Resources Survey

T 1N R 2W Plat No. 3

Photo No. G-23

Legal Land Owner William Sleeman Address Cardwell, Montana

Operator Address

Water is delivered by:— 1. Private System; 2. Ditch Company; 3. State Project; 4. Federal Project; 5. Irrigation District

App. No. Decree No.	NAME OF APPROPRIATOR TO WHOM DECREED	NAME OF STREAM	Date App. Date Priority	Miner's Inches	In Use	NAME OF DITCH (Water Delivered By)	No.	R/F	Present Irr. Acres	Irrigable Acres
		NO IRRIGATION								

NOTE: R—Denotes Regular Irrigation. F—Flood Irrigation.

Adequate Supply: Yes ..... No ..... Explain .....

Remarks No irrigation.

River Basin

Also in: Plat No. ..... Twp. ..... Rge.	Plat No. ..... Twp. ..... Rge.	Plat No. ..... Twp. ..... Rge. .....
Plat No. ..... Twp. ..... Rge.	Plat No. ..... Twp. ..... Rge.	Plat No. ..... Twp. ..... Rge. .....

Information From: Field Survey

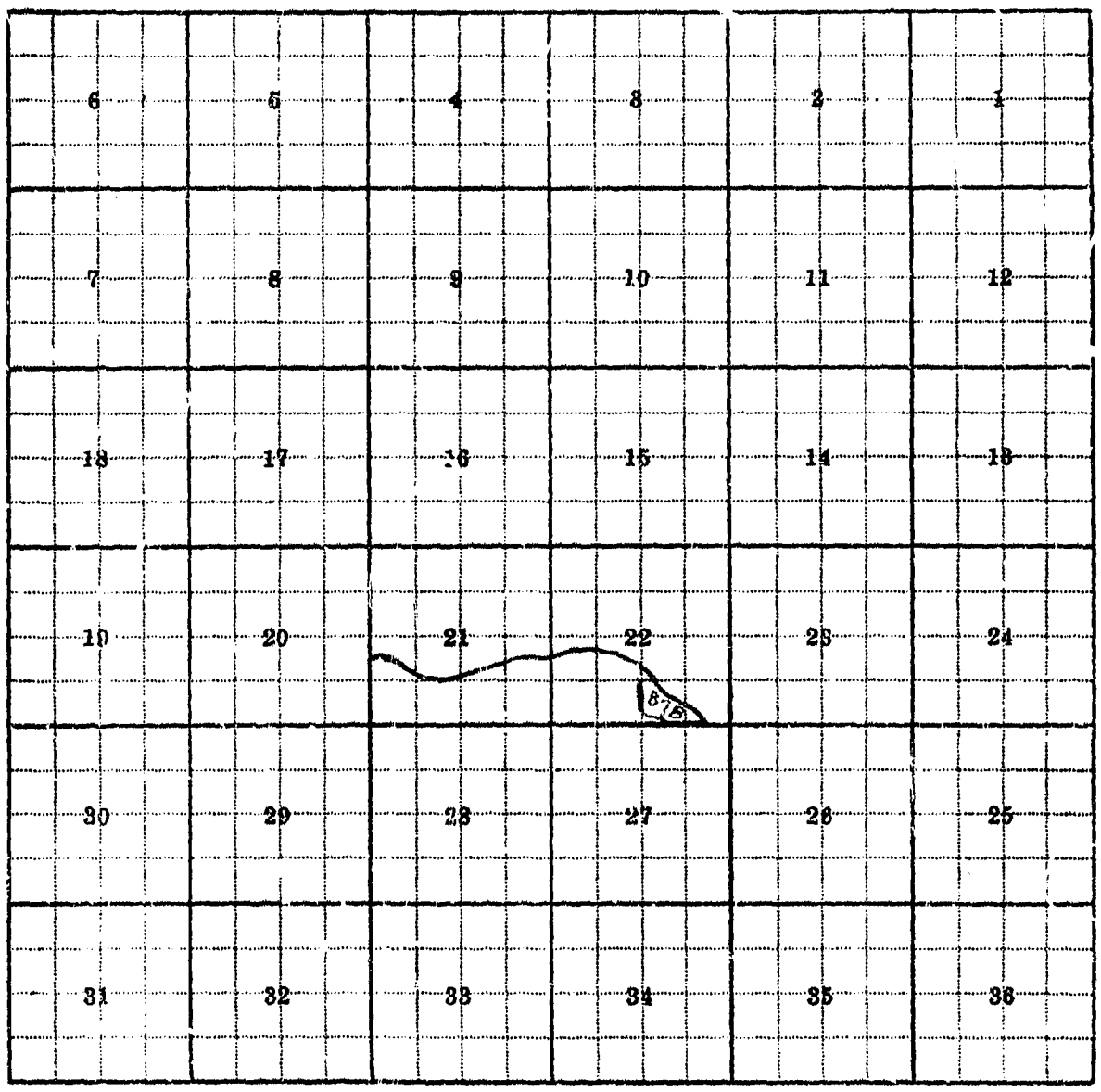

Land Ownership

5
1S 7W

F-1-A—5M—

County Madison

Farm Checked: Date 8-18-53

By Burnell Noyes

STATE OF MONTANA
STATE ENGINEERS OFFICE
Water Resources Survey

T. 1S R. 7W Plat No. 5

Photo No. 2B-129

Legal Land Owner Charles Harvey Address Melrose, Montana

Operator Address

Water is delivered by:— 1. Private System; 2. Ditch Company; 3. State Project; 4. Federal Project; 5. Irrigation District

App. No. Decree No.	NAME OF APPROPRIATOR TO WHOM DECREED	NAME OF STREAM	Date App. Date Priority	Miner's Inches	In Use	NAME OF DITCH (Water Delivered By)	No.	R/F	Present Irr. Acres	Irrigable Acres
D-128	Largey Estate	Camp Creek	4-15-08	80	Stock,	also in 1S 8W				
		WILLIAMS CREEK	4-15-08	80						
		NO IRRIGATION								

NOTE: R—Denotes Regular Irrigation. F—Flood Irrigation.

Adequate Supply: Yes ..... No ..... Explain .....

Remarks .....

River Basin .....

Also in: Plat No. ..... Twp. ..... Rge.	Plat No. ..... Twp. ..... Rge.	Plat No. ..... Twp. ..... Rge. .....
Plat No. ..... Twp. ..... Rge.	Plat No. ..... Twp. ..... Rge.	Plat No. ..... Twp. ..... Rge. .....

Information From:

Field

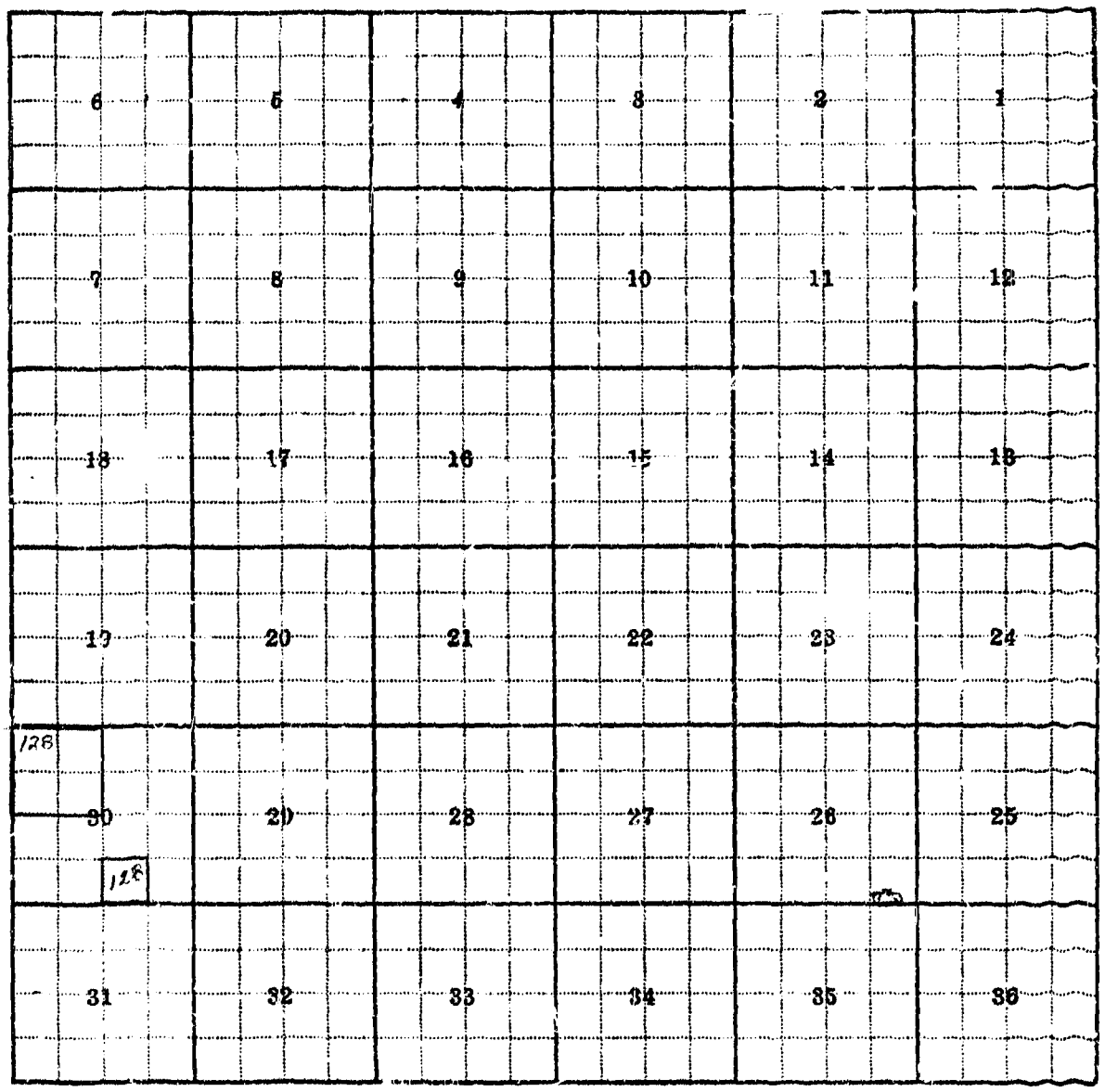

Land Ownership