F-1-A--5M--

County Madison

Farm Checked. Date 10-15-53

By Dave Pouliot

STATE OF MONTANA
STATE ENGINEERS OFFICE
Water Resources Survey

T. 1S R. 4W Plat No. 8

Photo No. 1B-5

Legal Land Owner L. J. Lalame Address Butte, Montana

Operator Address

Water is delivered by:— 1. Private System; (2.) Ditch Company; (3.) State Project; 4. Federal Project; 5. Irrigation District

App. No. Decree No.	NAME OF APPROPRIATOR TO WHOM DECREED	NAME OF STREAM	Date App. Date Priority	Miner's Inches	In Use	NAME OF DITCH (Water Delivered By)	No.	R/F	Present Irr. Acres	Irrigable Acres
A-2434	R. E. Curtis	Unnamed Spring	1-31-89	250	?					
		Jefferson River				Parrot Ditch Co.	2/3	R	16	8

NOTE: R—Denotes Regular Irrigation. F—Flood Irrigation.

Adequate Supply: Yes X No Explain

Remarks

Lalame is a carpenter and is in Butte most of the time. Has 20 shares of Parrot Ditch Co. "B" stock.

River Basin

Also in: Plat No. Twp. Rge.	Plat No. Twp. Rge.	Plat No. Twp. Rge.
Plat No. Twp. Rge.	Plat No. Twp. Rge.	Plat No. Twp. Rge.

Information From:

L. O. O'Brien

6	5	4	3	2	1
7 A	8	9	10	11	12
18	17	16	15	14	13
19	20	21	22	23	24
30	29	28	27	26	25
31	32	33	34	35	36

Land Ownership

F-1-A—5M—

County Madison

Farm Checked: Date 10-22-53

By Dave Pouliot

STATE OF MONTANA
STATE ENGINEERS OFFICE
Water Resources Survey

T. 15 R. 4W Plat No. 8

Photo No. 1B-5

Legal Land Owner Wilbur Morgan Address Waterloo, Montana

Operator Address

Water is delivered by: 1. Private System; (2.) Ditch Company; (3.) State Project; 4. Federal Project; 5. Irrigation District

App. No. Decree No.	NAME OF APPROPRIATOR TO WHOM DECREED	NAME OF STREAM	Date App. Date Priority	Miner's Inches	In Use	NAME OF DITCH (Water Delivered By)	No.	R/F	Present Irr. Acres	Irrigable Acres
Case 2271										
		Jefferson River				Parrot Ditch	2/3	R	44	0

NOTE: R—Denotes Regular Irrigation. F—Flood Irrigation.

Adequate Supply: Yes X No Explain

Remarks

Has 75 shares of "C" stock see Case #2271.

River Basin

Also in: Plat No. 7 Twp. 15 Rge. 5W	Plat No. Twp. Rge.	Plat No. Twp. Rge.
Plat No. Twp. Rge.	Plat No. Twp. Rge.	Plat No. Twp. Rge.

Information From:

Ditch Rider

6	5	4	3	2	1
7	8	9	10	11	12
18	17	16	15	14	13
19	20	21	22	23	24
30	29	28	27	26	25
31	32	33	34	35	36

Land Ownership

F-1-A -9M

County Madison

Farm Checked: Date 10-15-53

By Dave Pouliot

STATE OF MONTANA
STATE ENGINEERS OFFICE
Water Resources Survey

T. 1S R. 4W. Plat No. 8

Photo No. 1B-5

Legal Land Owner P. J. O'Brien Address Whitehall, Montana

Operator L. O. O'Brien Address Whitehall, Montana

Water is delivered by: 1. Private System; 2. Ditch Company; 3. State Project; 4. Federal Project; 5. Irrigation District

App. No. Decree No.	NAME OF APPROPRIATOR TO WHOM DECREED	NAME OF STREAM	Date App. Date Priority	Miner's Inches	In Use	NAME OF DITCH (Water Delivered By)	No.	R/F	Present Irr. Acres	Irrigable Acres
		Jefferson R.				Parrot Ditch Co.	2/3	R	15	25

NOTE: R—Denotes Regular Irrigation. F—Flood Irrigation.

Adequate Supply: Yes X No Explain

Remarks

Has 25 shares of Parrot Ditch Co. "B" stock.

River Basin

Also in: Plat No. Twp. Rge.	Plat No. Twp. Rge.	Plat No. Twp. Rge.
Plat No. Twp. Rge.	Plat No. Twp. Rge.	Plat No. Twp. Rge.

Information From:

L. O. O'Brien

6 A	5	4	3	2	1
7	8	9	10	11	12
18	17	16	15	14	13
19	20	21	22	23	24
30	29	28	27	26	25
31	32	33	34	35	36

Land Ownership

F-1-A—5M—

County Madison

Farm Checked: Date 10-15-53

By Dave Pouliot

STATE OF MONTANA
STATE ENGINEERS OFFICE
Water Resources Survey

T1S R 4W Plat No. 8

Photo No. 1B-5

Legal Land Owner Lyna & Marie Reed Address Butte, Montana

Operator Address

Water is delivered by:— 1. Private System; 2. Ditch Company; 3. State Project; 4. Federal Project; 5. Irrigation District

App. No. Decree No.	NAME OF APPROPRIATOR TO WHOM DECREED	NAME OF STREAM	Date App. Date Priority	Miner's Inches	In Use	NAME OF DITCH (Water Delivered By)	No.	R/F	Present Irr. Acres	Irrigable Acres
A-2434	R. E. Curtis	Unnamed Spring	1-31-89	250	?					
		Jefferson R.				Parrot Ditch Co.	2/3	R	57	0

NOTE: R—Denotes Regular Irrigation. F—Flood Irrigation.

Adequate Supply: Yes X No Explain

Remarks

Reed runs a store in Butte.

Has 30 shares of Parrot Ditch Co. "B" stock.

River Basin

Also in: Plat No. Twp. Rge.	Plat No. Twp. Rge.	Plat No. Twp. Rge.
Plat No. Twp. Rge.	Plat No. Twp. Rge.	Plat No. Twp. Rge.

Information From:

L. O. O'Brien

6	5	4	3	2	1
7	8	9	10	11	12
2434 B 18	17	16	15	14	13
19	20	21	22	23	24
30	29	28	27	26	25
31	32	33	34	35	36

Land Ownership

F-1-A-5M-

County Madison

Farm Checked: Date 10-22-53

By Dave Pouliot

STATE OF MONTANA
STATE ENGINEERS OFFICE
Water Resources Survey

T 1S R 4W Plat No. 8

Photo No. 1B-9

Legal Land Owner Margaret Semmer Address Waterloo, Montana

Operator Chas. Stratton Address Waterloo, Montana

Water is delivered by:— (1) Private System; 2. Ditch Company; 3. State Project; 4. Federal Project; 5. Irrigation District

App. No. Decree No.	NAME OF APPROPRIATOR TO WHOM DECREED	NAME OF STREAM	Date App. Date Priority	Miner's Inches	In Use	NAME OF DITCH (Water Delivered By)	No.	R/F	Present Irr. Acres	Irrigable Acres
A-1862	Geo. J. Wickham	Wickham Creek	4-67	200		Stratton Sprinkler				
1861	Chas. Reutter	Wickham Creek	4-11-13	100	Ac. Ft.	Stratton Sprinkler	1	R	78	0

NOTE: R—Denotes Regular Irrigation. F—Flood Irrigation.

Adequate Supply: Yes X No Explain Most years.

Remarks

River Basin

Also in: Plat No. 18 Twp. 25 Rge. 4W	Plat No. Twp. Rge.	Plat No. Twp. Rge.
Plat No. Twp. Rge.	Plat No. Twp. Rge.	Plat No. Twp. Rge.

Information From:

Chas. Stratton

6	5	4	3	2	1
7	8	9	10	11	12
18	17	16	15	14	13
19	20	21	22	23	24
30	29	28	27	26	25
31	32	33	34	35	36

B3
1862
4 1666

Land Ownership

F-1-A—5M—

County Madison

Farm Checked: Date 10-16-53

By Dave Pouliot

STATE OF MONTANA
STATE ENGINEERS OFFICE
Water Resources Survey

T 1S R 4W Plat No. 8

Photo No. E-27

Legal Land Owner Ralph Shaw Address Jefferson Island, Montana

Operator Address

Water is delivered by:— 1. Private System; 2. Ditch Company; 3. State Project; 4. Federal Project; 5. Irrigation District

App. No. Decree No.	NAME OF APPROPRIATOR TO WHOM DECREED	NAME OF STREAM	Date App. Date Priority	Miner's Inches	In Use	NAME OF DITCH (Water Delivered By)	No.	R/F	Present Irr. Acres	Irrigable Acres
A-2288	J. N. Gassert	Lane Spring	6-6-11	25	Stock					
A-2295	Henry Westphal	Lone Tree Spring	2-28-17	40	Water					
		STOCK WATER								

NOTE. R—Denotes Regular Irrigation. F—Flood Irrigation.

Adequate Supply: Yes No Explain

Remarks

River Basin

Also in: Plat No. Twp. Rge.	Plat No. Twp. Rge.	Plat No. Twp. Rge.
Plat No. Twp. Rge.	Plat No. Twp. Rge.	Plat No. Twp. Rge.

Information From:

Field

6	5	4	3	2	1
7	8	9	10	11	12
18	17	16	15	14	13
19	20	21	22	23	24
30	29	28	27	26	25
31	32	33	34	35	36

Land Ownership

F-1 A—5M—

County Madison

Farm Checked: Date 10-23-53

By Dave Pouliot

STATE OF MONTANA
STATE ENGINEERS OFFICE
Water Resources Survey

T. 1S R. 4W Plat No. 8

Photo No. 1B-9

Legal Land Owner Glen L. Stephens Address Waterloo, Montana

Operator Address

Water is delivered by:- 1. Private System; 2. Ditch Company; 3. State Project; 4. Federal Project; 5. Irrigation District

App No. Decree No.	NAME OF APPROPRIATOR TO WHOM DECREED	NAME OF STREAM	Date App. Date Priority	Miner's Inches	In Use	NAME OF DITCH (Water Delivered By)	No.	R/F	Present Irr. Acres	Irrigable Acres
A-1123	James Brock	Mill Canyon Cr.	11-20-82	All		Stepehns Creek	1	R	170	0

NOTE: R—Denotes Regular Irrigation. F—Flood Irrigation.

Adequate Supply: Yes X No Explain

Remarks

River Basin

Also in: Plat No. Twp. Rge.	Plat No. Twp. Rge.	Plat No. Twp. Rge.
Plat No. Twp. Rge.	Plat No. Twp. Rge.	Plat No. Twp. Rge.

Information From:

Field

6	5	4	3	2	1
7	8	9	10	11	12
18	17	16	15	14	13
19	20	21	22	23	24
30	29	28	27	26	25
1961 1125 A 31	32	33	34	35	36

Land Ownership

9
1S 3W

F-1-A—5M—

County Madison

T 1S R 3W Plat No. 9

STATE OF MONTANA
STATE ENGINEERS OFFICE
Water Resources Survey

Farm Checked: Date 7-9-53

Photo No. F-24

By Dave Pouliot

Legal Land Owner Carl M. Armstrong Address Cardwell, Montana

Operator Address

Water is delivered by:— (1.) Private System; 2. Ditch Company; 3. State Project; 4. Federal Project; 5. Irrigation District

App. No. Decree No.	NAME OF APPROPRIATOR TO WHOM DECREED	NAME OF STREAM	Date App. Date Priority	Miner's Inches	In Use	NAME OF DITCH (Water Delivered By)	No.	R/F	Present Irr. Acres	Irrigable Acres
D-324	Albert Church	So. Boulder	6-1-93	149	OK	Church Ditch	1	R	123	0

NOTE: R—Denotes Regular Irrigation. F—Flood Irrigation.

Adequate Supply: Yes X No Explain

Remarks

Carl Armstrong is sole owner of A. F. Church portion (6-1-93) of D-324.

River Basin

Also in: Plat No. Twp. Rge.	Plat No. Twp. Rge.	Plat No. Twp. Rge.
Plat No. Twp. Rge.	Plat No. Twp. Rge.	Plat No. Twp. Rge.

Information From:
Chas. Armstrong

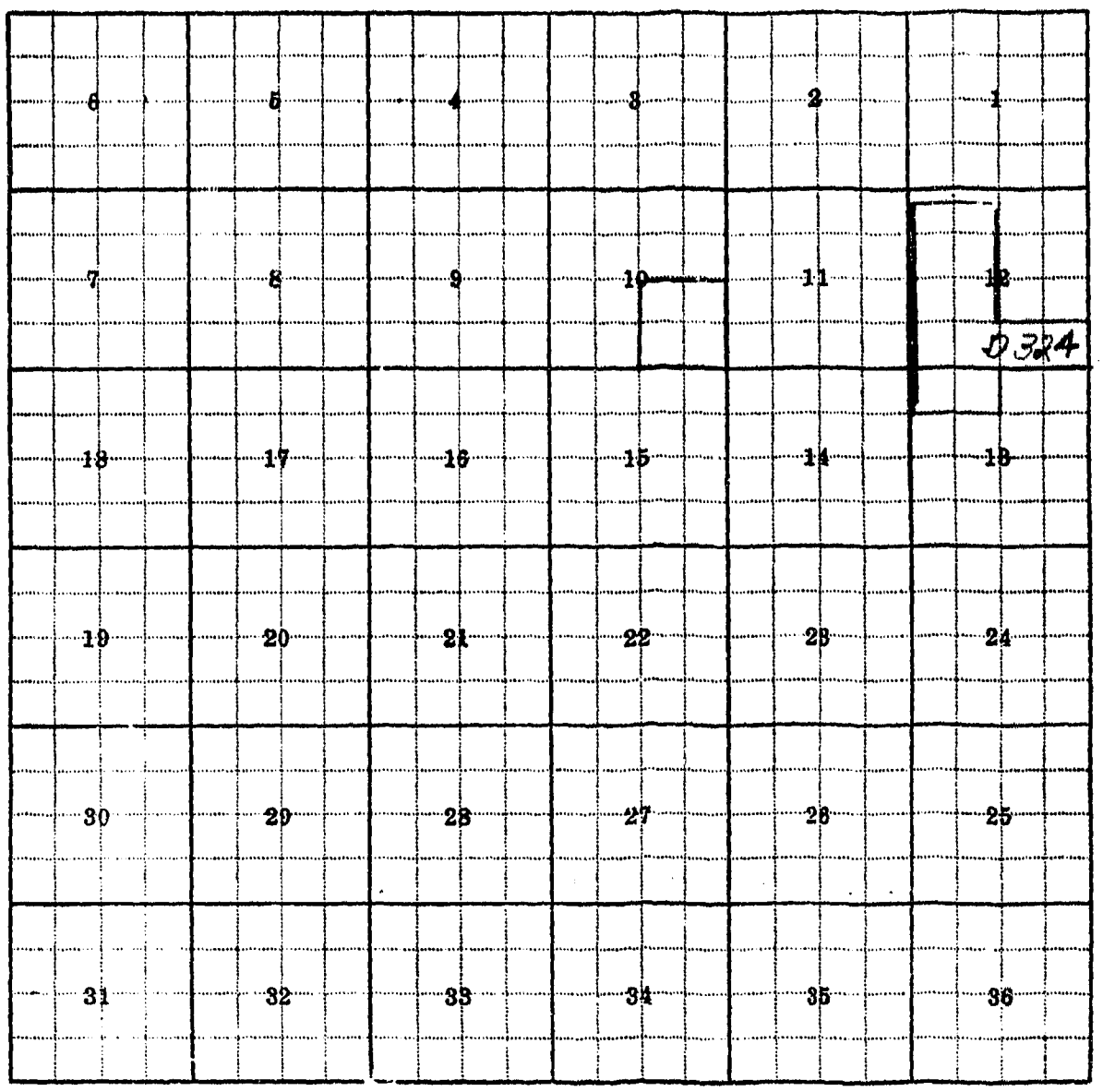

Land Ownership

F-1-A—5M—

County Madison

Farm Checked: Date 7-9-53

By Dave Pouliot

STATE OF MONTANA
STATE ENGINEERS OFFICE
Water Resources Survey

T. 1S R. 3W Plat No. 9

Photo No. F-24

Legal Land Owner Chas. & Lucy Armstrong Address Cardwell, Montana

Operator Address

Water is delivered by:— (1.) Private System; 2. Ditch Company; 3. State Project; 4. Federal Project; 5. Irrigation District

App. No. Decree No.	NAME OF APPROPRIATOR TO WHOM DECREED	NAME OF STREAM	Date App. Date Priority	Miner's Inches	In Use	NAME OF DITCH (Water Delivered By)	No.	R/F	Present Irr. Acres	Irrigable Acres
D-324	Chas. T. Armstrong	So. Boulder Cr.	6-1-17	38	OK	Church Ditch	1	R	40	0
D-343	Chas. T. Armstrong	So. Boulder Cr.	4-15-98	114	OK	Dodge Ditch	1	R	125	0

NOTE: R—Denotes Regular Irrigation. F—Flood Irrigation.

Adequate Supply: Yes X No Explain

Remarks

River Basin

Also in: Plat No. Twp. Rge.	Plat No. Twp. Rge.	Plat No. Twp. Rge.
Plat No. Twp. Rge.	Plat No. Twp. Rge.	Plat No. Twp. Rge.

Information From:

Mrs. Chas. Armstrong

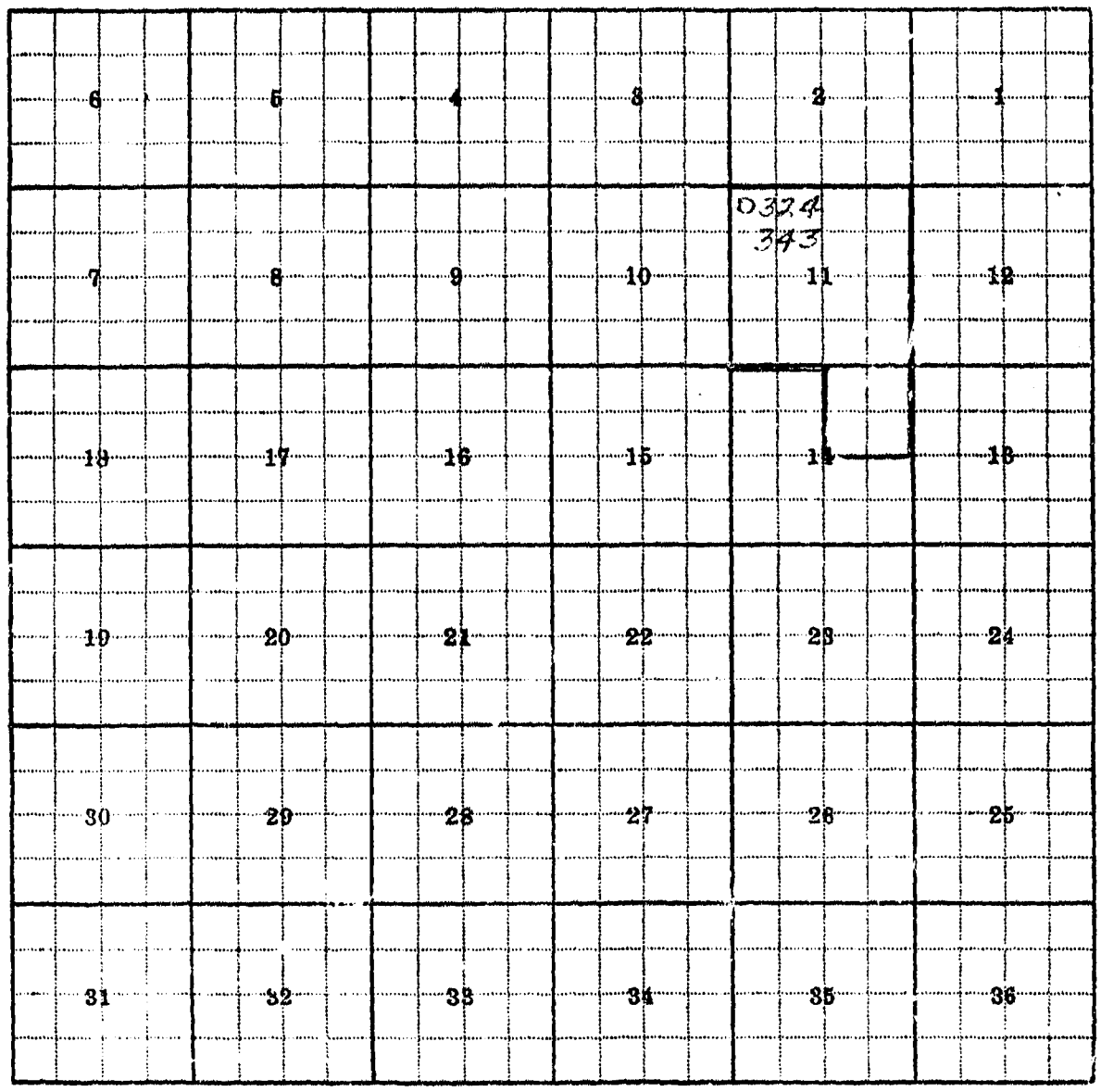

Land Ownership

F-1-A—5M—

County Madison

Farm Checked: Date 7-8-53

By Dave Pouliot

STATE OF MONTANA
STATE ENGINEERS OFFICE
Water Resources Survey

T 1S R 3W Plat No. 9

Photo No. F-24

Legal Land Owner Eldon H. Black Address Jefferson Island, Montana

Operator Address

Water is delivered by:— (1.) Private System; 2. Ditch Company; 3. State Project; 4. Federal Project; 5. Irrigation District

App. No. Decree No.	NAME OF APPROPRIATOR TO WHOM DECREED	NAME OF STREAM	Date App. Date Priority	Miner's Inches	In Use	NAME OF DITCH (Water Delivered By)	No.	R/F	Present Irr. Acres	Irrigable Acres
D-325	Frank & Chas. Black	So. Boulder Cr.	5-1-92	42		Miller-Black	1	R	40	0
D-324	Frank & Chas. Black		6-1-87	26		Church	1	R	54	0
D-359	Frank & Chas. Black	So. Boulder Cr.	6-1-00	5)		Woolsey West Side)	Out Uses rights in			
D-359	David Whissiel	So. Boulder Cr.	3-17-94	20)	not				above	
D-360	David Whissiel	So. Boulder Cr.	6-1-07	8)	used	Whissiel-Carmachel)			ditches	

NOTE: R—Denotes Regular Irrigation. F—Flood Irrigation.

Adequate Supply: Yes X No Explain Most years.

Remarks

River Basin

Also in: Plat No. Twp. Rge.	Plat No. Twp. Rge.	Plat No. Twp. Rge.
Plat No. Twp. Rge.	Plat No. Twp. Rge.	Plat No. Twp. Rge.

Information From:

Eldon Black

6	5	4	3	2	1
7	8	9	10	11	12
18	17	16	1542 A D325 D324 15	14	13
19	20	21	22	23	24
30	29	28	27	26	25
31	32	33	34	35	36

Land Ownership

F-1-A--5M--

County Madison

Farm Checked: Date 7-7-53

By Dave Pouliot

STATE OF MONTANA
STATE ENGINEERS OFFICE
Water Resources Survey

T1S R 3W Plat No. 9

Photo No. F-24

Legal Land Owner Walter M. Dodge Address Butte, Montana

Operator Lubke Address Cardwell, Montana

Water is delivered by:— 1. Private System; 2. Ditch Company; 3. State Project; 4. Federal Project; 5. Irrigation District

App. No. Decree No.	NAME OF APPROPRIATOR TO WHOM DECREED	NAME OF STREAM	Date App. Date Priority	Miner's Inches	In Use	NAME OF DITCH (Water Delivered By)	No.	R/F	Present Irr. Acres	Irrigable Acres
D-343	Walter Dodge	So. Boulder Cr. -								
		Dodge D.	4-15-98	48	OK	Dodge Ditch	1	R	43	

NOTE: R—Denotes Regular Irrigation. F--Flood Irrigation.

Adequate Supply: Yes X No. Explain

Remarks

River Basin

Also in: Plat No. Twp. Rge.	Plat No. Twp. Rge.	Plat No. Twp. Rge.
Plat No. Twp. Rge.	Plat No. Twp. Rge.	Plat No. Twp. Rge.

Information From:

Lubke

D 343

1563
2312

6	5	4	3	2	1
7	8	9	10	11	12
18	17	16	15	14	13
19	20	21	22	23	24
30	29	28	27	26	25
31	32	33	34	35	36

Land Ownership

F-1-A—5M—

County Madison

Farm Checked: Date 7-14-53

By Dave Pouliot

STATE OF MONTANA
STATE ENGINEERS OFFICE
Water Resources Survey

T 1S R 3W Plat No. 9

Photo No. F-24

Legal Land Owner Ralph & Phil Hatfield Address Whitehall, Montana

Operator E. C. Gilstrap Address Cardwell, Montana

Water is delivered by:— (1.) Private System; 2. Ditch Company; 3. State Project; 4. Federal Project; 5. Irrigation District

App. No. Decree No.	NAME OF APPROPRIATOR TO WHOM DECREED	NAME OF STREAM	Date App. Date Priority	Miner's Inches	In Use	NAME OF DITCH (Water Delivered By)	No.	R/F	Present Irr. Acres	Irrigable Acres
D-338	John Hatfield	Warm Springs Cr. Randall	3-1-79	27		Randall	1	R	42	0
			(6-1-96	4)						
D-353	John Hatfield	So. Boulder Cr. Agr.	(12-22-81	21)		Agricultural	1	R	21	0
D-344	John Hatfield	So. Boulder Cr.	6-1-15	21		Three Jim	1	R	25	0
		Three Jim Ditch								

NOTE: R—Denotes Regular Irrigation. F—Flood Irrigation.

Adequate Supply: Yes X No Explain

Remarks

River Basin

Also in: Plat No. Twp. Rge.	Plat No. Twp. Rge.	Plat No. Twp. Rge.
Plat No. Twp. Rge.	Plat No. Twp. Rge.	Plat No. Twp. Rge.

Information From: Gilstrap

6	5	4	3	2	1
7	8	9	10	11	12
18	17	16	15	14	13
19	20	21	22	23	24
30	29	28	27	26	25
31	32	33	34	35	36

Land Ownership

F-1-A--5M--

County Madison

Farm Checked: Date 7-14-53

By Dave Pouliot

STATE OF MONTANA
STATE ENGINEERS OFFICE
Water Resources Survey

T. 1S R. 3W Plat No. 9

Photo No. F-24

Legal Land Owner Fred H. Hemund Address Cardwell, Montana

Operator G. Rodgers Address Cardwell, Montana

Water is delivered by—(1) Private System; 2. Ditch Company; 3. State Project; 4. Federal Project; 5. Irrigation District

App. No. Decree No.	NAME OF APPROPRIATOR TO WHOM DECREED	NAME OF STREAM	Date App. Date Priority	Miner's Inches	In Use	NAME OF DITCH (Water Delivered By)	No.	R/F	Present Irr. Acres	Irrigable Acres
D-326	Isabell Shattuck et al	So. Boulder Cr.		1450	1/16	No. Missouri Ditch	1	R	70	15
A-2312	C. E. Black et al	Morris Spring	4-12-21	All	Stock					

NOTE: R—Denotes Regular Irrigation. F—Flood Irrigation.

Adequate Supply: Yes X No Explain

Remarks

(D-326) NOTE: Fred H. Hemund owns 1/16 of Missouri Ditch, or 90.6 MI, during time of normal water level, or 45.3 MI during time of low water.

River Basin

Also in: Plat No. Twp. Rge.	Plat No. Twp. Rge.	Plat No. Twp. Rge.
Plat No. Twp. Rge.	Plat No. Twp. Rge.	Plat No. Twp. Rge.

Information From:

Field & Mrs. Hedges

6	5	4	3	2	1
7	8	9	10	11	12
18	17	16	15	14	13
19	20	21	22	23	24
30	29	28	27	26	25
31	32	33	34	35	36

1368 C
2312 C
D326

Land Ownership

F-1-A—5M—

County Madison

Farm Checked: Date 7-15-53

By Dave Pauliot

STATE OF MONTANA
STATE ENGINEERS OFFICE
Water Resources Survey

T 1S R 3W Plat No. 9

Photo No. G-26

Legal Land Owner John Jackson Address Cardwell, Montana

Operator Address

Water is delivered by:— 1. Private System; 2. Ditch Company; 3. State Project; 4. Federal Project; 5. Irrigation District

App. No. Decree No.	NAME OF APPROPRIATOR TO WHOM DECREED	NAME OF STREAM	Date App. Date Priority	Miner's Inches	In Use	NAME OF DITCH (Water Delivered By)	No.	R/F	Present Irr. Acres	Irrigable Acres
		DRY								

NOTE: R—Denotes Regular Irrigation. F—Flood Irrigation.

Adequate Supply: Yes ..... No ..... Explain .....

Remarks .....

River Basin .....

Also in: Plat No. ..... Twp. ..... Rge.	Plat No. ..... Twp. ..... Rge.	Plat No. ..... Twp. ..... Rge. .....
Plat No. ..... Twp. ..... Rge.	Plat No. ..... Twp. ..... Rge.	Plat No. ..... Twp. ..... Rge. .....

Information From: None Shown

6	5	4	3	2	1
7	8	9	10	11	12
18	17	16	15	14	13
19	20	21	22	23	24
30	29	28	27	26	378 C 25
31	32	33	34	35	36

Land Ownership

F-1-A--5M--

County Madison

Farm Checked: Date 7-8-53

By Dave Pouliot

STATE OF MONTANA
STATE ENGINEERS OFFICE
Water Resources Survey

T. 1S R. 3W Plat No. 9

Photo No. F-24

Legal Land Owner Joseph Kountz Address Whitehall, Montana

Operator Address

Water is delivered by:— 1. Private System; 2. Ditch Company; 3. State Project; 4. Federal Project; 5. Irrigation District

App. No. Decree No.	NAME OF APPROPRIATOR TO WHOM DECREED	NAME OF STREAM	Date App. Date Priority	Miner's Inches	In Use	NAME OF DITCH (Water Delivered By)	No.	R/F	Present Irr. Acres	Irrigable Acres
A-2146	Amanda L. Finch	Unnamed Creek	5-18-95	-						
A-2199	Clarence E. Blewett	Cabin Spring	5-15-15	4						
A-2241	Clarence E. Blewett	Eleanor's Springs	8-21-19	-						
A-2290	Clarence E. Blewett	L'Espernace Spring	10-25-15	-						
A-2356	Clarence E. Blewett	Rocky Double Spring	7-18-17	40						
A-2360	Clarence E. Blewett	Saw Mill Gulch Spg.	10-25-15	10						
		D R Y								

NOTE: R—Denotes Regular Irrigation. F—Flood Irrigation.

Adequate Supply: Yes ..... No ..... Explain .....

Remarks

May be stock water.

River Basin

Also in:								
Plat No. 2	Twp. 1N	Rge. 3W	Plat No. 1	Twp. 1N	Rge. 4W	Plat No.	Twp.	Rge.
Plat No. 8	Twp. 1S	Rge. 4W	Plat No.	Twp.	Rge.	Plat No.	Twp.	Rge.

Information From:
Switzer didn't know about water rights.



Land Ownership

F-1-A—5M—

County Madison

Farm Checked: Date 7-10-53

By Dave Pouliot

STATE OF MONTANA
STATE ENGINEERS OFFICE
Water Resources Survey

T 1S R 3W Plat No. 9

Photo No. F-24

Legal Land Owner Monte Kyle Address Pony, Montana

Operator Sam Patrick Address Cardwell, Montana

Water is delivered by:— (1. Private System; 2. Ditch Company; 3. State Project; 4. Federal Project; 5. Irrigation District

App. No. Decree No.	NAME OF APPROPRIATOR TO WHOM DECREED	NAME OF STREAM	Date App. Date Priority	Miner's Inches	In Use	NAME OF DITCH (Water Delivered By)	No.	R/F	Present Irr. Acres	Irrigable Acres
D-343	Alfred S. Kyle	So. Boulder Cr.	4-15-98	62		Dodge	1	R	77	0
D-344	Alfred S. Kyle	So. Boulder Cr.	6-15-93	5		Three Jim	1	R	5	0

NOTE: R—Denotes Regular Irrigation. F—Flood Irrigation.

Adequate Supply: Yes X No Explain

Remarks

River Basin

Also in: Plat No. Twp. Rge.	Plat No. Twp. Rge.	Plat No. Twp. Rge.
Plat No. Twp. Rge.	Plat No. Twp. Rge.	Plat No. Twp. Rge.

Information From:

Sam Patrick

6	5	4	3	2 D-343 344	1
7	8	9	10	11	12
18	17	16	15	14	13
19	20	21	22	23	24
30	29	28	27	26	25
31	32	33	34	35	36

Land Ownership

F-1-A—5M—

County Madison

Farm Checked: Date 7-7-53

By Dave Pouliot

STATE OF MONTANA
STATE ENGINEERS OFFICE
Water Resources Survey

T 1S R 3W Plat No. 9

Photo No. F-24

Legal Land Owner Anna Lubke Address Cardwell, Montana

Operator Address

Water is delivered by:— (1.) Private System; 2. Ditch Company; 3. State Project; 4. Federal Project; 5. Irrigation District

App. No. Decree No.	NAME OF APPROPRIATOR TO WHOM DECREED	NAME OF STREAM	Date App. Date Priority	Miner's Inches	In Use	NAME OF DITCH (Water Delivered By)	No.	R/F	Present Irr. Acres	Irrigable Acres
A-2254	David Carter	Gans Springs	4-17-82	All	Stock					
D-347	Anna Lubke	So. Boulder Creek	11-17-90	46	OK	Lubke - Sutton	1	R	44	0
D-343	Anna Lubke	So. Boulder Creek	4-15-98	50	OK	Dodge	1	R	50	0

NOTE: R—Denotes Regular Irrigation. F—Flood Irrigation.

Adequate Supply: Yes X No Explain

Remarks

River Basin

Also in: Plat No. Twp. Rge.	Plat No. Twp. Rge.	Plat No. Twp. Rge.
Plat No. Twp. Rge.	Plat No. Twp. Rge.	Plat No. Twp. Rge.

Information From:

Anna Lubke

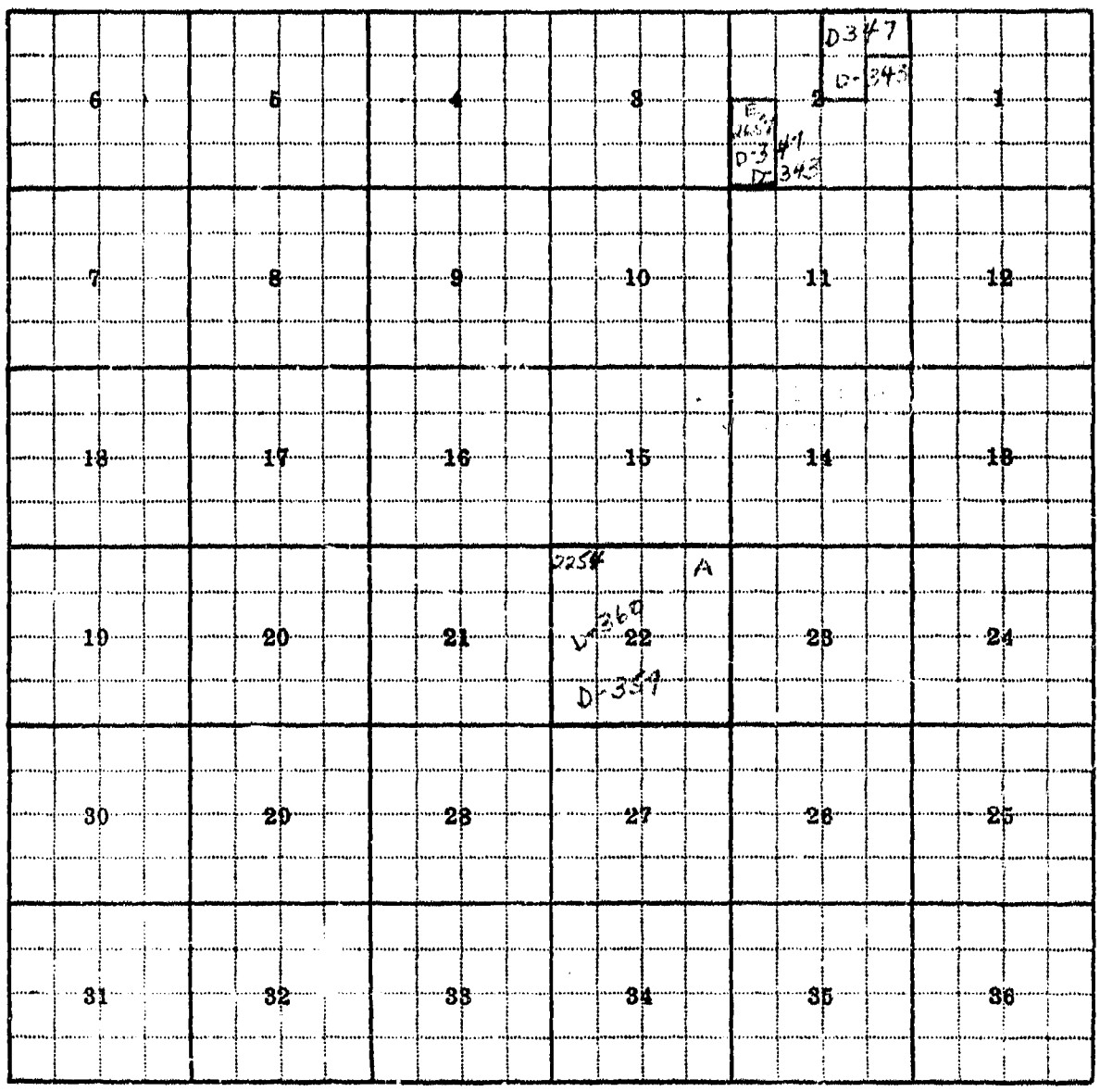

Land Ownership

F-1-A—5M—

County Madison

Farm Checked: Date 7-9-53

By Dave Pouliot

STATE OF MONTANA
STATE ENGINEERS OFFICE
Water Resources Survey

T 1S R 3W Plat No. 9

Photo No. F-24

Legal Land Owner Lillie McDaniel Address Cardwell, Montana

Operator Address

Water is delivered by:— (1.) Private System; 2. Ditch Company; 3. State Project; 4. Federal Project; 5. Irrigation District

App. No. Decree No.	NAME OF APPROPRIATOR TO WHOM DECREED	NAME OF STREAM	Date App. Date Priority	Miner's Inches	In Use	NAME OF DITCH (Water Delivered By)	No.	R/F	Present Irr. Acres	Irrigable Acres
A-39	O. G. Shenk	Antelope Creek	8-10-33	30	?					
D-324	O. G. Shenk	So. Boulder Cr.	6-1-93	75	OK	Church Ditch	1	R	145	0
			6-1-01	64	OK					

NOTE: R—Denotes Regular Irrigation. F—Flood Irrigation.

Adequate Supply: Yes X No. Explain

Remarks

River Basin

Also in: Plat No. Twp. Rge.	Plat No. Twp. Rge.	Plat No. Twp. Rge.
Plat No. Twp. Rge.	Plat No. Twp. Rge.	Plat No. Twp. Rge.

Information From:

Lillie McDaniel

6	5	4	3	2	1
7	8	9	10	11	12
18	17	16	15	14	13
19	20	21	22	23	24
30	29	28	27	26	25
31	32	33	34	35	36

B
D
324
D.333

Land Ownership.....

F-1-A—5M—

County Madison

Farm Checked: Date 7-14-53

By Dave Pouliot

STATE OF MONTANA
STATE ENGINEERS OFFICE
Water Resources Survey

T 1S R 3W Plat No. 9

Photo No. F-24

Legal Land Owner Clyde Miller Address Cardwell, Montana

Operator Address

Water is delivered by:— (1.) Private System; 2. Ditch Company; 3. State Project; 4. Federal Project; 5. Irrigation District

App. No. Decree No.	NAME OF APPROPRIATOR TO WHOM DECREED	NAME OF STREAM	Date App. Date Priority	Miner's Inches	In Use	NAME OF DITCH (Water Delivered By)	No.	R/F	Present Irr. Acres	Irrigable Acres
D-347	Herman A. Miller	So. Boulder Cr.	6-1-16	9		Lubke - Sutton	1	R	12	0
D-325	Herman A. Miller	So. Boulder Cr.	5-1-92	91		Miller - Black	1	R	95	0
D-348	Herman A. Miller	Warm Springs Cr.	6-1-87	10		Warm Springs Cr. D.	1	R	8	0

NOTE: R—Denotes Regular Irrigation. F—Flood Irrigation.

Adequate Supply: Yes X No Explain

Remarks

River Basin

Also in: Plat No. Twp. Rge.	Plat No. Twp. Rge.	Plat No. Twp. Rge.
Plat No. Twp. Rge.	Plat No. Twp. Rge.	Plat No. Twp. Rge.

Information From:

Clyde Miller

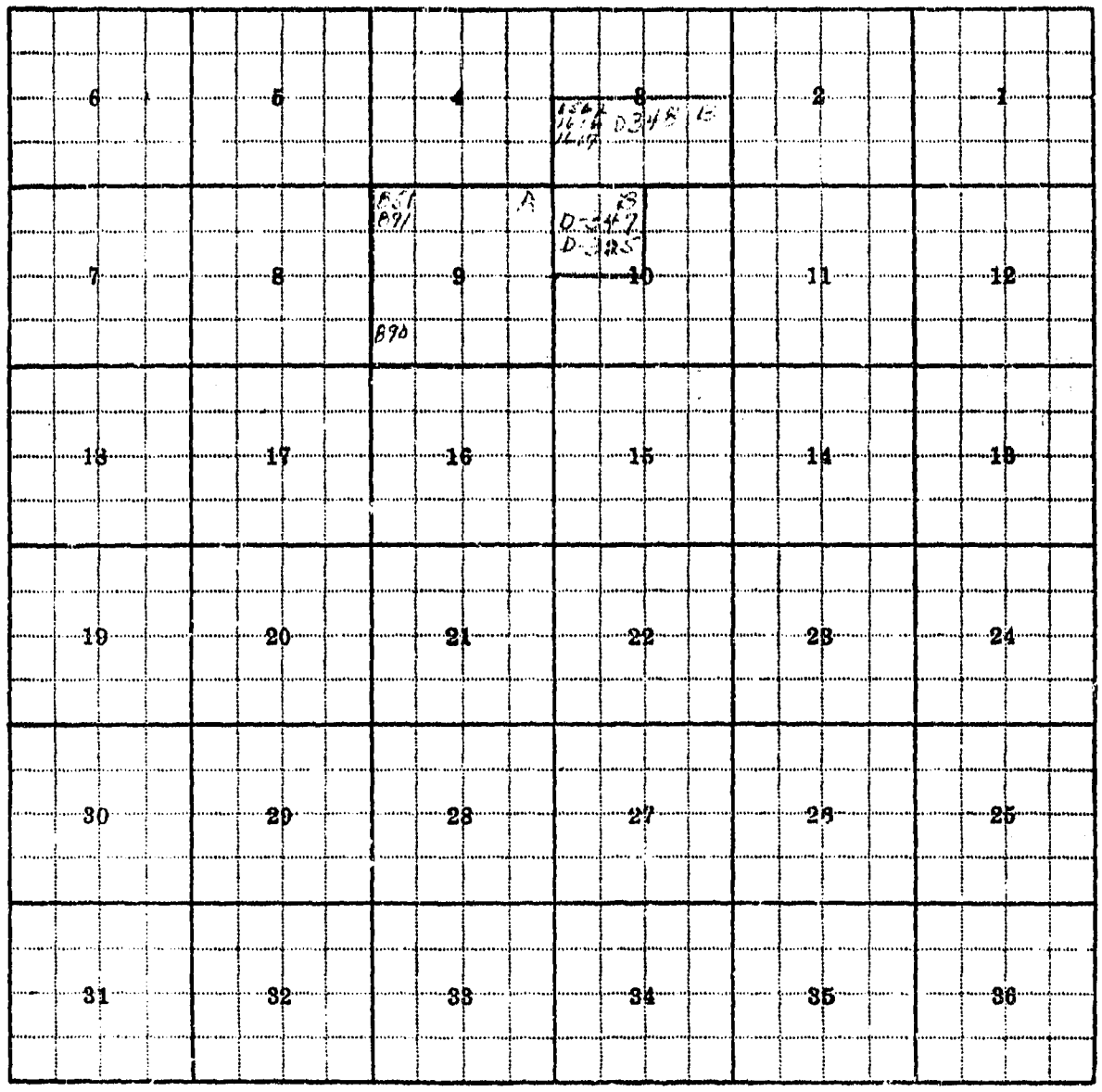

Land Ownership

F-1-A—6M—

County Madison

Farm Checked: Date 7-8-53

By Dave Pouliot

STATE OF MONTANA
STATE ENGINEERS OFFICE
Water Resources Survey

T 1S R 3W Plat No. 9

Photo No. F-26

Legal Land Owner Montana, State of Address

Operator Joseph Kountz Address Whitehall, Montana

Water is delivered by:— (1) Private System; 2. Ditch Company; 3. State Project; 4. Federal Project; 5. Irrigation District

App. No. Decree No.	NAME OF APPROPRIATOR TO WHOM DECREED	NAME OF STREAM	Date App. Date Priority	Miner's Inches	In Use	NAME OF DITCH (Water Delivered By)	No.	R/F	Present Irr. Acres	Irrigable Acres
D-329	F. W. Brownback	Uncle Ben Creek	6-1-72	36	OK	Brownbacks Uncle Ben	1	R)	0	10
D-330	F. W. Brownback	Uncle Ben Creek	6-1-72	14	OK	Brownbacks Uncle Ben	1	R)		
D-331	F. W. Brownback	So. Boulder Cr.	6-1-82	40	OK	Brownbacks East Side	1	R)	0	65
	F. W. Brownback	So. Boulder Cr.	4-1-05	24	OK	[illegible]	1	[illegible]	[illegible]	0
D-328	F. W. Brownback	So. Boulder Cr.	6-1-07	20	OK	Brownbacks West Side	1	R)	15	0
D-328	F. W. Brownback	Brownback Gulch	6-1-72	25	OK	Brownback Gulch	1	R)		

NOTE: R—Denotes Regular Irrigation. F—Flood Irrigation.

Adequate Supply: Yes ..... No ..... Explain Some ditches fiar, others out of use need fulmes and other repaif.

Remarks

River Basin

Also in:								
Plat No. 11	Twp. 1S	Rge 1W	Plat No.	Twp.	Rge	Plat No.	Twp.	Rge
Plat No. 2	Twp. 1N	Rge 3W	Plat No.	Twp.	Rge	Plat No.	Twp.	Rge

Information From:

Caretaker (Switzer)

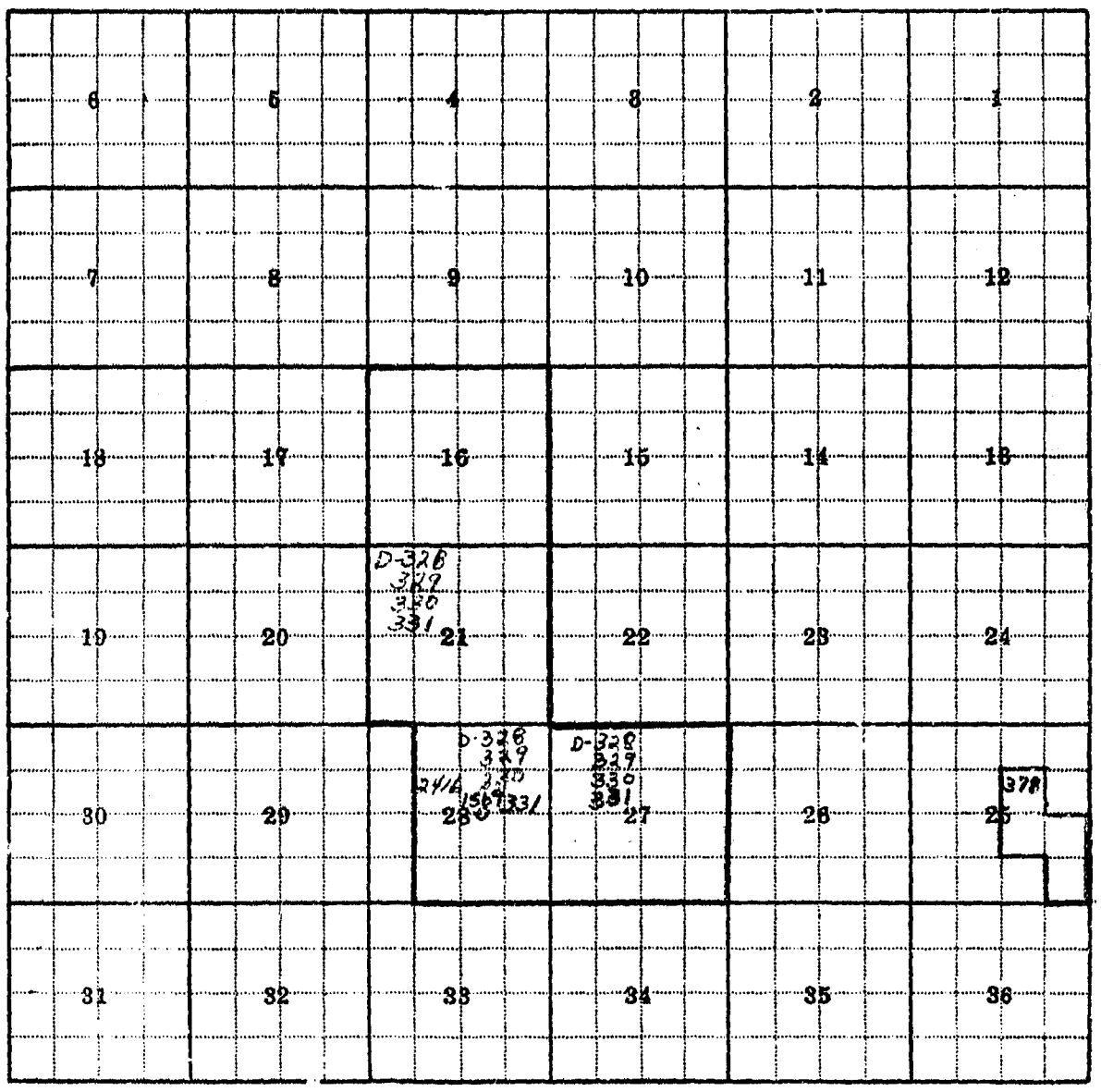

Land Ownership

F-1-A—5M—

County Madison

Farm Checked: Date 7-15-53

By Dave Pouliot

STATE OF MONTANA
STATE ENGINEERS OFFICE
Water Resources Survey

T 1S R 3W Plat No. 9

Photo No. F-26

Legal Land Owner Donald Powell Address Cardwell, Montana

Operator Address

Water is delivered by:— (1.) Private System; 2. Ditch Company; 3. State Project; 4. Federal Project; 5. Irrigation District

App. No. Decree No.	NAME OF APPROPRIATOR TO WHOM DECREED	NAME OF STREAM	Date App. Date Priority	Miner's Inches	In Use	NAME OF DITCH (Water Delivered By)	No.	R/F	Present Irr. Acres	Irrigable Acres
D-355	Geo. T. Sparrell	Sams Gulch #1	7-1-85	27	OK	Motheral Ditches	1	R	42	0
		So. Boulder R. #3	5-1-85	12	OK					
D-354	Geo. T. Sparrell	So. Boulder #2	6-1-83	6	OK	Motheral Ditches	1	R		

NOTE: R—Denotes Regular Irrigation. F—Flood Irrigation.

Adequate Supply: Yes ..... No X Explain Not after July 15th.

Remarks

River Basin

Also in: Plat No. Twp. Rge.	Plat No. Twp. Rge.	Plat No. Twp. Rge.
Plat No. Twp. Rge.	Plat No. Twp. Rge.	Plat No. Twp. Rge.

Information From:
Fred Phillips (Herder)

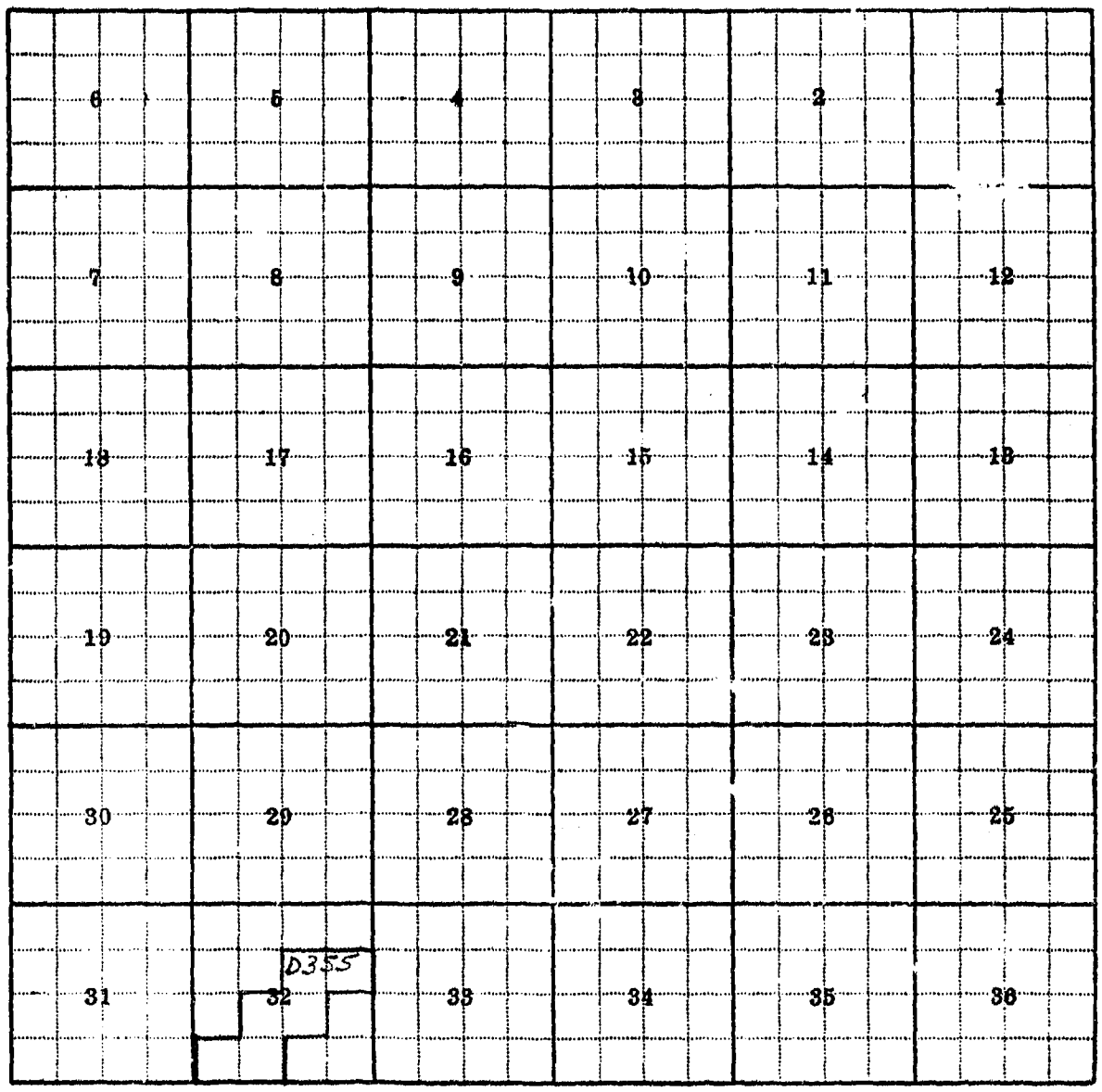

Land Ownership

F-1-A—5M—

County Madison

Farm Checked: Date 7-15-53

By Dave Pouliot

STATE OF MONTANA
STATE ENGINEERS OFFICE
Water Resources Survey

T 1S R 3W Plat No. 9

Photo No. F-24

Legal Land Owner Rachel Ramey Address Cardwell, Montana

Operator Address

Water is delivered by:— (1.) Private System; 2. Ditch Company; 3. State Project; 4. Federal Project; 5. Irrigation District

App. No. Decree No.	NAME OF APPROPRIATOR TO WHOM DECREED	NAME OF STREAM	Date App. Date Priority	Miner's Inches	In Use	NAME OF DITCH (Water Delivered By)	No.	R/F	Present Irr. Acres	Irrigable Acres
D-333	Robt. E. Burns	So. Boulder Cr.	5-1-03	50	OK not in use	Cordier 1,2,3	1	R	0	
D-347	Wm. L. Ramey	So. Boulder Cr.	6-1-02	8	OK	Lubke-Sutton	1	R	18	0
D-343	Wm. T. Ramey	So. Boulder Cr.	4-1-01	38	OK	Dodge (enlargement)	1	R	45	0
D-350	Wm. T. Ramey	So. Boulder Cr.	6-1-11	6	Ok not in use	West Side	1	R		

NOTE: R—Denotes Re[illegible] Irrigation [illegible] Flood Irrigation.

Adequate Supply Yes X No [illegible] Explain

Remarks

River Basin

Also in: Plat No. Twp. Rge.	Plat No. Twp. Rge.	Plat No. Twp. Rge.
Plat No. Twp. Rge.	Plat No. Twp. Rge.	Plat No. Twp. Rge.

Information From:

Mr. Ramey

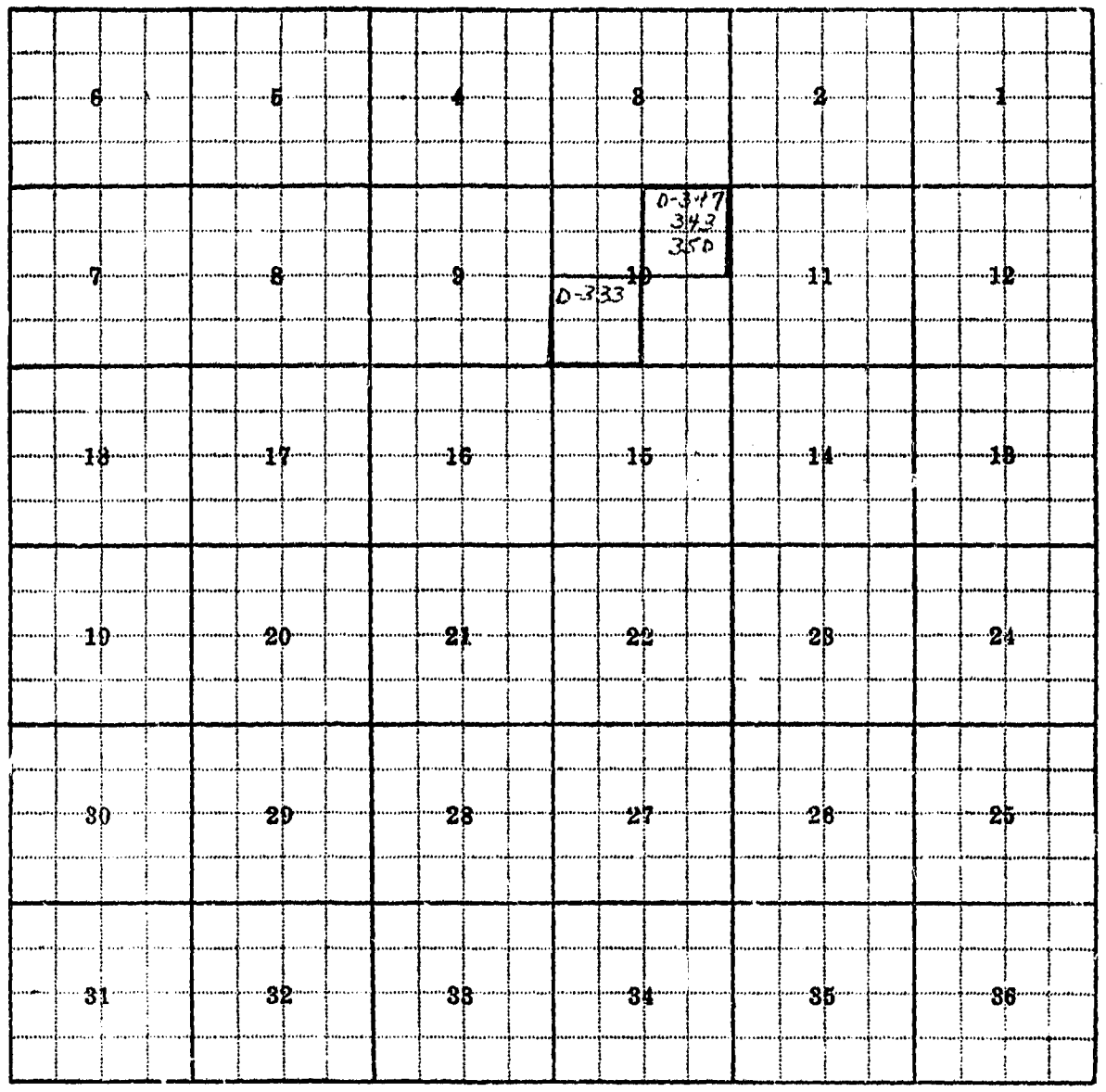

Land Ownership

F-1-A—5M—

County Madison

Farm Checked: Date 7-14-53

By Dave Pouliot

STATE OF MONTANA
STATE ENGINEERS OFFICE
Water Resources Survey

T 1S R 3W Plat No. 9

Photo No. F-24

Legal Land Owner Elroy Shaw Address Cardwell, Montana

Operator Address

Water is delivered by:— (1.) Private System; 2. Ditch Company; 3. State Project; 4. Federal Project; 5. Irrigation District

App. No. Decree No.	NAME OF APPROPRIATOR TO WHOM DECREED	NAME OF STREAM	Date App. Date Priority	Miner's Inches	In Use	NAME OF DITCH (Water Delivered By)	No.	R/F	Present Irr. Acres	Irrigable Acres
D-353	Highalnd Shaw	So. Boulder Cr. (Agri.)	12-22-81	131		Agricultural	1	R	80	0
			6-1-96	31						
D-327	Highland Shaw	So. Boulder Cr.	2-1-89	110		Sparrall - Powell	1	R	115	0

NOTE: R—Denotes Regular Irrigation. F—Flood Irrigation.

Adequate Supply: Yes X No Explain

Remarks

Decree 353 is used on both this place and Johanna Shaw's place.

River Basin

Also in: Plat No. Twp. Rge.	Plat No. Twp. Rge.	Plat No. Twp. Rge.
Plat No. Twp. Rge.	Plat No. Twp. Rge.	Plat No. Twp. Rge.

Information From:

Elroy Shaw

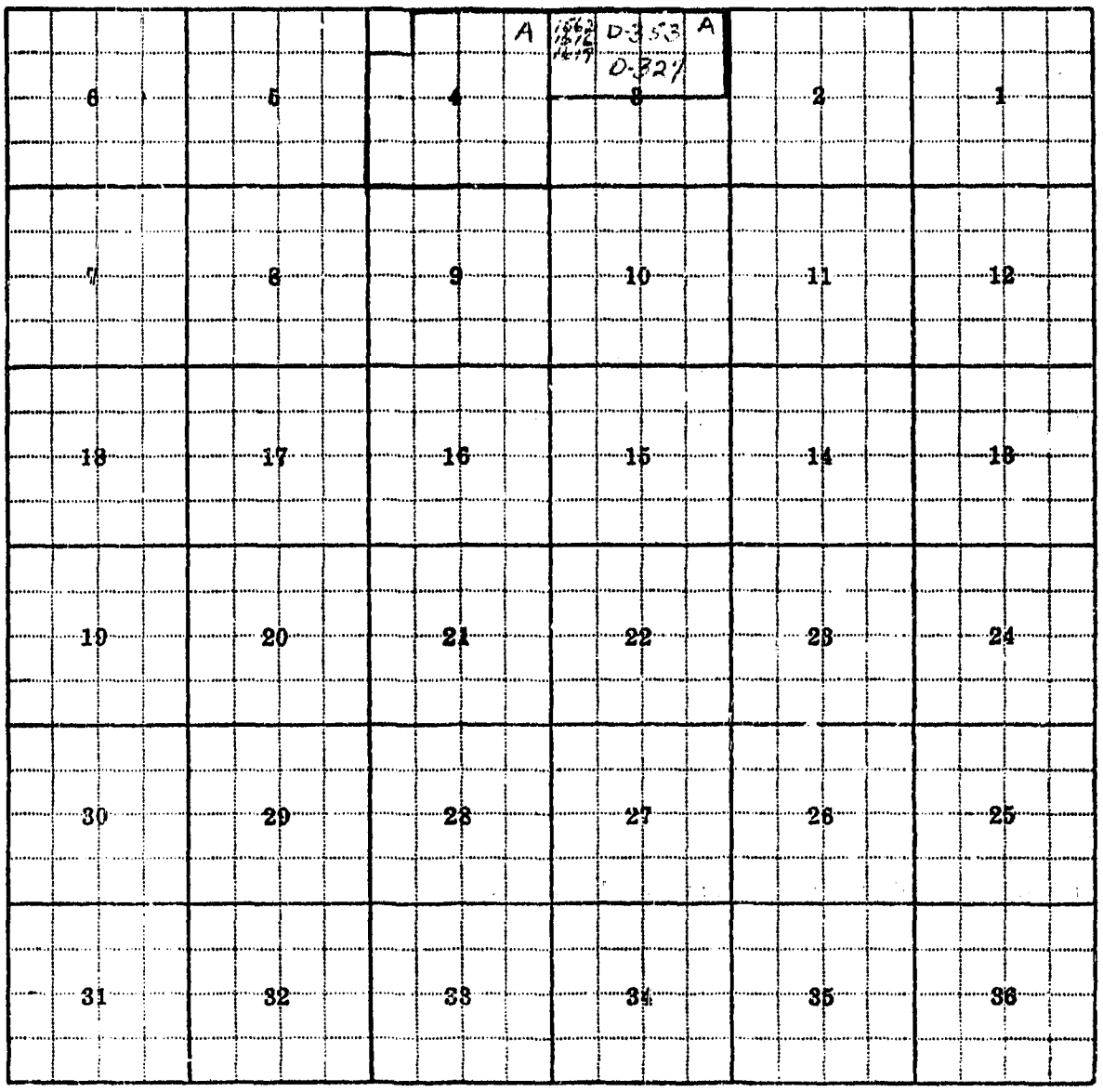

Land Ownership

F-1-A--5M--

County Madison

Farm Checked: Date 7-15-53

By Dave Pouliot

STATE OF MONTANA
STATE ENGINEERS OFFICE
Water Resources Survey

T 1S R 3W Plat No. 9

Photo No. G-26

Legal Land Owner Johanna Shaw Address Cardwell, Montana

Operator Address

Water is delivered by:— 1. Private System; 2. Ditch Company; 3. State Project; 4. Federal Project; 5. Irrigatio

App. No. Decree No.	NAME OF APPROPRIATOR TO WHOM DECREED	NAME OF STREAM	Date App. Date Priority	Miner's Inches	In Use	NAME OF DITCH (Water Delivered By)	No.	R/F	Presen Irr. Acres	Ir... able Acres
		D R Y								

NOTE: R—Denotes Regular Irrigation. F—Flood Irrigation.

Adequate Supply: Yes ..... No ..... Explain .....

Remarks .....

..... River Basin .....

Also in: Plat No. ..... Twp. ..... Rge.	Plat No. ..... Twp. ..... Rge.	Plat No. ..... Twp. ..... Rge. .....
Plat No. ..... Twp. ..... Rge.	Plat No. ..... Twp. ..... Rge.	Plat No. ..... Twp. ..... Rge. .....

Information From:
None Shown

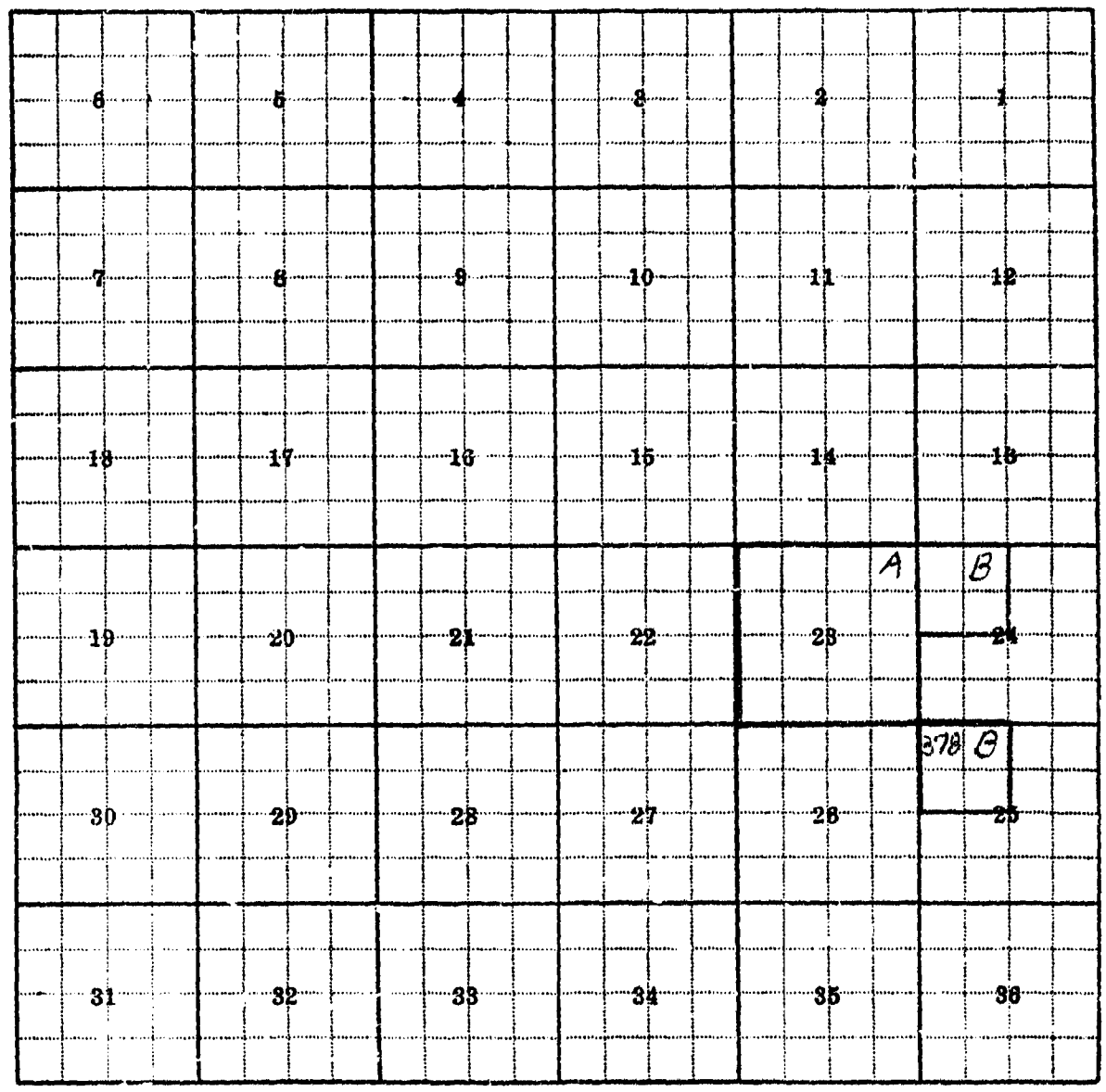

Land Ownership

F-1-A--5M--

County Madison

T. 1S. R. 3W. Plat No. 9

Farm Checked: Date 7-9-53

Photo No. F-24

By Dave Pouliot

STATE OF MONTANA
STATE ENGINEERS OFFICE
Water Resources Survey

Legal Land Owner Wilbur Smith Address Bozeman, Montana

Operator H. M. Hedges Address Cardwell, Montana

Water is delivered by:— (1) Private System; 2. Ditch Company; 3. State Project; 4. Federal Project; 5. Irrigation District

App. No. Decree No.	NAME OF APPROPRIATOR TO WHOM DECREED	NAME OF STREAM	Date App. Date Priority	Miner's Inches	In Use	NAME OF DITCH (Water Delivered By)	No.	R/F	Present Irr. Acres	Irrigable Acres
A-2312	C. E. Black et al	Morris Spring	4-12-21	All	Stock					
A-2391	F. E. Westmoreland	Westmoreland Spring	8-15-99	50	Stock					
D-332	Robert E. Burns	W.F.K. Morris Gulch	6-1-89	All	OK	Burns-Morris Gulch	Stock Water			
D-326*	Robert E. Burns	So. Boulder Cr.			OK	Missouri Ditch	1	R	160	80
		Missouri Ditch								

NOTE: R—Denotes Regular Irrigation. F—Flood Irrigation.

Adequate Supply: Yes X No. Explain

Remarks

*D-326 Wilbur Smith owns 2/16 of Missour Ditch, or 181.25 MI during time of normal water, or 90.625 MI during time of low water.

River Basin

Also in:								
Plat No.	Twp.	Rge.	Plat No.	Twp.	Rge.	Plat No.	Twp.	Rge.
Plat No.	Twp.	Rge.	Plat No.	Twp.	Rge.	Plat No.	Twp.	Rge.

Information From:

Mrs. Hedges

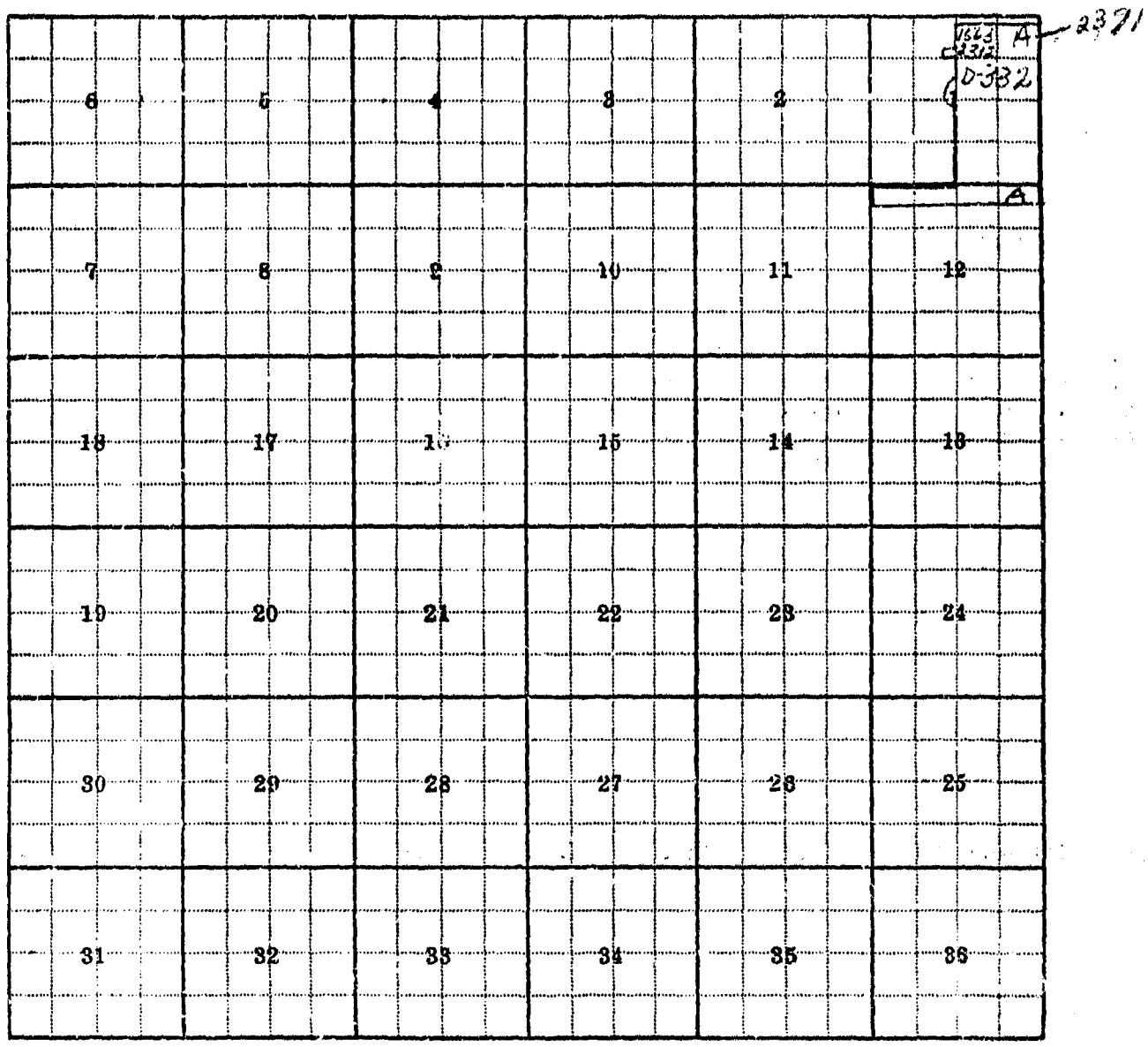

Land Ownership

F-1-A—5M—

County Madison

Farm Checked: Date 7-15-53

By Dave Pouliot

STATE OF MONTANA
STATE ENGINEERS OFFICE
Water Resources Survey

T 1S R 3W Plat No. 9

Photo No. F-26, F-24

Legal Land Owner U. S. Forest Service Address

Operator Address

Water is delivered by:— 1. Private System; 2. Ditch Company; 3. State Project; 4. Federal Project; 5. Irrigation District

App. No. Decree No.	NAME OF APPROPRIATOR TO WHOM DECREED	NAME OF STREAM	Date App. Date Priority	Miner's Inches	In Use	NAME OF DITCH (Water Delivered By)	No.	R/F	Present Irr. Acres	Irrigable Acres
		D R Y								

NOTE: R—Denotes Regular Irrigation. F—Flood Irrigation.

Adequate Supply: Yes No Explain

Remarks

River Basin

Also in: Plat No. 5 Twp. 1S Rge 7W	Plat No. Twp. Rge	Plat No. Twp. Rge
Plat No. Twp. Rge	Plat No. Twp. Rge	Plat No. Twp. Rge

Information From: Dave Skowd



Land Ownership

10
1S 2W

F-1-A—5M—

Co..ty Madison

Farm Checked: Date 6-26-50

By Bob Peter & Jack Foust

STATE OF MONTANA
STATE ENGINEERS OFFICE
Water Resources Survey

T 1S R 2W, Plat No. 10

Photo No. H-27

Legal Land Owner Nellie C. Adkins Address Harrison, Montana

Operator Paul Manis Address Harrison, Montana

Water is delivered by:— (1.) Private System; 2. Ditch Company; 3. State Project; 4. Federal Project; 5. Irrigation District

App. No. Decree No.	NAME OF APPROPRIATOR TO WHOM DECREED	NAME OF STREAM	Date App. Date Priority	Miner's Inches	In Use	NAME OF DITCH (Water Delivered By)	No.	R/F	Present Irr. Acres	Irrigable Acres
D-496	Mary E. Isdell	No. Willow	1865	100	Yes	Adkins Ditch	1	R	40	57
			1867	140	Yes					
			1868	50	Yes					
			1871	30	Yes					
			1907	76	Yes					

NOTE: R—Denotes Regular Irrigation. F—Flood Irrigation.

Adequate Supply: Yes ..... No ..... Explain .....

Remarks

Nellie C. Adkins is apparently the sole owner of D-496, as successor in interest to the Eli Adkins estate.

Isdell water, see form for:

River Basin

Also in: Plat No. ..... Twp. 2S Rge. 2W	Plat No. ..... Twp. ..... Rge.	Plat No. ..... Twp. ..... Rge. .....
Plat No. ..... Twp. ..... Rge.	Plat No. ..... Twp. ..... Rge.	Plat No. ..... Twp. ..... Rge. .....

Information From:
Field Survey

6	5	4	3	2	1
7	8	9	10	11	12
18	17	16	15	14	13
19	20	21	22	23	24
30	29	28	27	26	25
31	32	33	34	35	36

C
1937
496

Land Ownership

F-1-A—5M—

County Madison

Farm Checked: Date 7-14-53

By Jack Foust

STATE OF MONTANA
STATE ENGINEERS OFFICE
Water Resources Survey

T 1S R 2W Plat No. 10

Photo No. G-24

Legal Land Owner Edwin Armstrong Address Cardwell, Montana

Operator Address

Water is delivered by:— (1) Private System; 2. Ditch Company; 3. State Project; 4. Federal Project; 5. Irrigation District

App. No. Decree No.	NAME OF APPROPRIATOR TO WHOM DECREED	NAME OF STREAM	Date App. Date Priority	Miner's Inches	In Use	NAME OF DITCH (Water Delivered By)	No.	R/F	Present Irr. Acres	Irrigable Acres
D-326	Edward Black	So. Boulder Cr.		2/16	Yes	Missouri Ditch	1	R	150	0
		So. Willow Creek								

NOTE: R—Denotes Regular Irrigation. F—Flood Irrigation.

Adequate Supply: Yes X No Explain

Remarks

D-326 receives 2/16 of Missouri Ditch water of 1450", or 181.25" regular water, or 95.625" low water.

River Basin

Also in: Plat No. Twp. Rge.	Plat No. Twp. Rge.	Plat No. Twp. Rge.
Plat No. Twp. Rge.	Plat No. Twp. Rge.	Plat No. Twp. Rge.

Information From:

Field Survey - Armstrong

6 D-324	5	4	3	2	1
7	8	9	10	11	12
18	17	16	15	14	13
19	20	21	22	23	24
30	29	28	27	26	25
31	32	33	34	35	36

Land Ownership

F-1-A—5M—

County Madison

Farm Checked: Date 7-8-53

By Jack Foust

STATE OF MONTANA
STATE ENGINEERS OFFICE
Water Resources Survey

T 1S R 2W Plat No. 10

Photo No. G-25

Legal Land Owner Geo. M. Armstrong Address Cardwell, Montana

Operator Address

Water is delivered by:— (1.) Private System; 2. Ditch Company; 3. State Project; 4. Federal Project; 5. Irrigation District

App. No. Decree No.	NAME OF APPROPRIATOR TO WHOM DECREED	NAME OF STREAM	Date App. Date Priority	Miner's Inches	In Use	NAME OF DITCH (Water Delivered By)	No.	R/F	Present Irr. Acres	Irrigable Acres
D-352	Finley H. Rundell 1/5	So. Boulder Cr.	6-6-88)			Rundell Ditch	1	R	122	26
D-352	Francis Newkirk 1/5	So. Boulder Cr.	6-6-88)	600						
D-352	John W. & H.N.Rundell 2/5	So. Boulder Cr.	6-6-88)							
D-352	Sarah Rundell 1/5	So. Boulder Cr.	6-6-88)							

NOTE: R—Denotes Regular Irrigation. F—Flood Irrigation.

Adequate Supply: Yes X No Explain

Remarks

George M. Armstrong is sucessor in interest to the Finley H. Rundell portion of D-352.

River Basin

Also in: Plat No. Twp. Rge.	Plat No. Twp. Rge.	Plat No. Twp. Rge.
Plat No. Twp. Rge.	Plat No. Twp. Rge.	Plat No. Twp. Rge.

Information From:

Field Survey

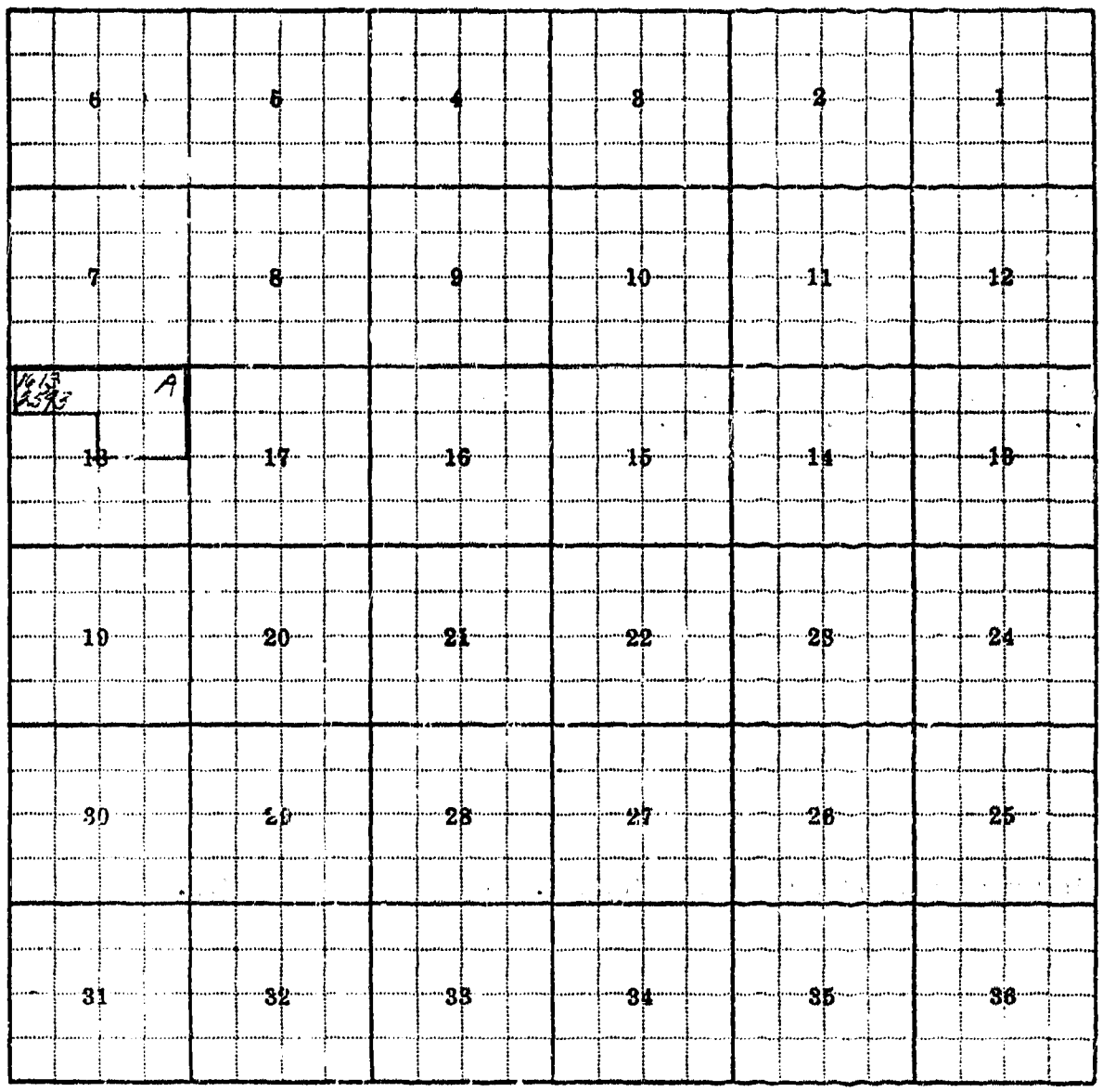

Land Ownership

F-1-A--5M--

County Madison

Farm Checked: Date 7-8-53

By Jack Foust

STATE OF MONTANA
STATE ENGINEERS OFFICE
Water Resources Survey

T 1S. R 2W Plat No 10

Photo No. G-24

Legal Land Owner Jennie Armstrong Address Cardwell, Montana

Operator Robert Armstrong Address Cardwell, Montana

Water is delivered by:— (1) Private System; 2. Ditch Company; 3. State Project; 4. Federal Project; 5. Irrigation District

App. No. Decree No.	NAME OF APPROPRIATOR TO WHOM DECREED	NAME OF STREAM	Date App. Date Priority	Miner's Inches	In Use	NAME OF DITCH (Water Delivered By)	No.	R/F	Present Irr. Acres	Irrigable Acres
A-2503	M. H. Newkirk	Unnamed Spring	2-9-95	50	Stock					
D-352	Francis Newkirk 1/5	So. Boulder	6-6-88)			Rundell Ditch	1	R	172	0
D-352	Finley H. Rundell 1/5	So. Boulder	6-6-88)	600						
D-352	John W.&H.N. Rundell 2/5	So. Boulder	6-6-88)							
D-352	Sarah Rundell 1/5	So. Boulder	6-6-88)							

NOTE: R—Denotes Regular Irrigation. F—Flood Irrigation.

Adequate Supply: Yes X No Explain

Remarks

Jennie Armstrong is successor in interest to the Francis Newkirk portion of D-352.

River Basin

Also in: Plat No. Twp. Rge.	Plat No. Twp. Rge.	Plat No. Twp. Rge.
Plat No. Twp. Rge.	Plat No. Twp. Rge.	Plat No. Twp. Rge.

Information From:

Field Survey

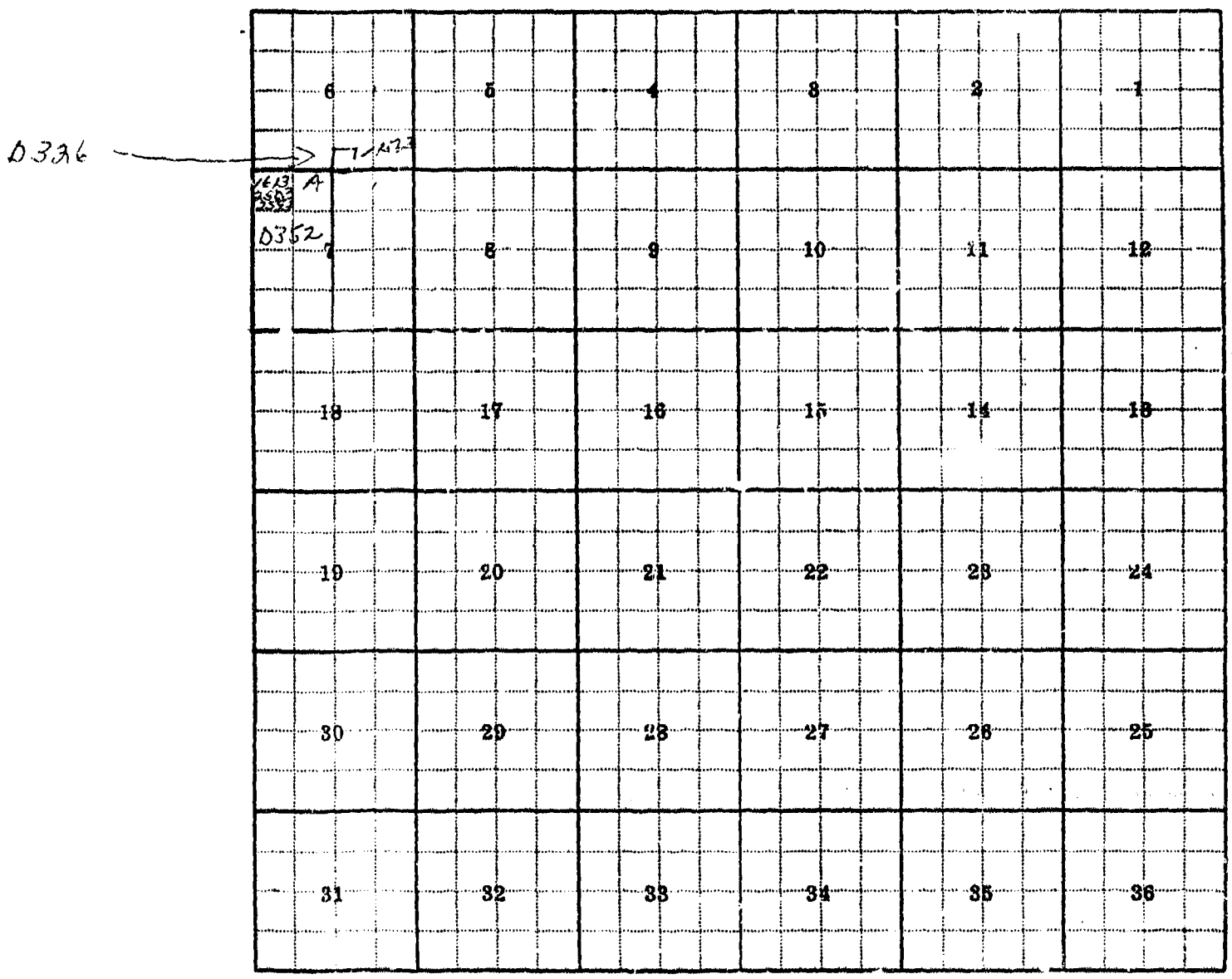

Land Ownership