F-1-A—5M—

County Madison

Farm Checked: Date 3-16-54

By Dave Pauliot & Jack Foust

STATE OF MONTANA
STATE ENGINEERS OFFICE
Water Resources Survey

T. 1S R. 5W Plat No. 7

Photo No. 1B-59

Legal Land Owner Edna Hunt Address Butte, Montana

Operator Alfred Hunt Address Waterloo, Montana

Water is delivered by:— 1. Private System; 2. Ditch Company; 3. State Project; 4. Federal Project; 5. Irrigation District

App. No. Decree No.	NAME OF APPROPRIATOR TO WHOM DECREED	NAME OF STREAM	Date App. Date Priority	Miner's Inches	In Use	NAME OF DITCH (Water Delivered By)	No.	R/F	Present Irr. Acres	Irrigable Acres
No water rights, plans to pump from sump								R	0	20

NOTE: R—Denotes Regular Irrigation. F—Flood Irrigation.

Adequate Supply: Yes X No Explain

Remarks

River Basin

Also in: Plat No. Twp. Rge.	Plat No. Twp. Rge.	Plat No. Twp. Rge.
Plat No. Twp. Rge.	Plat No. Twp. Rge.	Plat No. Twp. Rge.

Information From:

Alfred Hunt

6	5	4	3	2	1
7	8	9	10	11	12
18	17	16	15	14	13
19	20	21	22	23	24
30	29	28	27	26	25
31	32	33	34	35	36

Land Ownership .....

F-1-A-5M-

County Madison

Farm Checked: Date 3-19-54

By Jack Foust & Dave Pouliot

STATE OF MONTANA
STATE ENGINEERS OFFICE
Water Resources Survey

T 1S R 5W Plat No. 7

Photo No. 1B-59

Legal Land Owner George A. Hunt Address Whitehall, Montana

Operator Ernest Egger Address Whitehall, Montana

Water is delivered by:— (1.) Private System. 2. Ditch Company; 3. State Project, 4. Federal Project; 5 Irrigation District

App. No. Decree No.	NAME OF APPROPRIATOR TO WHOM DECREED	NAME OF STREAM	Date App. Date Priority	Miner's Inches	In Use		NAME OF DITCH (Water Delivered By)	No.	R/F	Present Irr. Acres	Irrigable Acres
A-868	A. B. & S. S. Gates et al	Jefferson River	6-10-02	8856	1 1/3	Yes	Hunt Ditch	1	R	45	0

NOTE: R—Denotes Regular Irrigation. F—Flood Irrigation.

Adequate Supply: Yes X No Explain

Remarks

The A-868 water is divided thus: Ernest Egger 1 1/3 shares
Chris Hunt 1/3 share
John Van Cleve 1/3 share
Howard Hunt 1 share

Has 1 1/3 share of Hunt Ditch.

River Basin

Also in: Plat No. 17 Twp. 2S Rge 5W	Plat No. Twp. Rge	Plat No. Twp. Rge
Plat No. Twp. Rge	Plat No. Twp. Rge	Plat No. Twp. Rge

Information From:

Ernest Egger

6	5	4	3	2	1
7	8	9	10	11	12
18	17	16	15	14	13
19	20	21	22	23	24
30	29	28	27	26	25
31	32	33	34	35	36

E

Land Ownership

F-1-A -5M-

County Madison

T. 1S R. 5W Plat No. 7

STATE OF MONTANA
STATE ENGINEERS OFFICE
Water Resources Survey

Farm Checked: Date 3-18-54

Photo No. 1B-59

By Jack Foust and Dave Pouliot

Legal Land Owner Howard Hunt Address Twin Bridges, Montana

Operator Address

Water is delivered by:-- /1. Private System; 2. Ditch Company; 3. State Project; 4. Federal Project; 5. Irrigation District

App. No. Decree No.	NAME OF APPROPRIATOR TO WHOM DECREED	NAME OF STREAM	Date App. Date Priority	Miner's Inches	In Use	NAME OF DITCH (Water Delivered By)	No.	R/F	Present Irr. Acres	Irrigable Acres
A-868	A. B. & S. S. Gates et al	Jefferson River	6-10-02	8656	Yes 1	share Hunt Ditch	1	R	65	0

NOTE: R—Denotes Regular Irrigation. F—Flood Irrigation.

Adequate Supply: Yes X No Explain

Remarks

The A-868 water is divided thus:

Ernest Egger 1 1/3 shares
Chris Hunt 1/3 share
Howard Hunt 1 share
John Van Cleve 1/3 share

Has 1 share of "Hunt Ditch"

River Basin

Also in: Plat No. Twp. Rge.	Plat No. Twp. Rge.	Plat No. Twp. Rge.
Plat No. Twp. Rge.	Plat No. Twp. Rge.	Plat No. Twp. Rge.

Information From:
Howard Hunt

6	5	4	3	2	1
7	8	9	10	11	12
18	17	16	15	14	13
19	20	21	22	23	24
30	29	28	27	26	25
31	32	33	34	35	36

c
66A

Land Ownership .....

F-1-A—5M—

County Madison

Farm Checked: Date 3-17-54

By Jack Foust & Dave Pouliot

STATE OF MONTANA
STATE ENGINEERS OFFICE
Water Resources Survey

T 1S R 5W Plat No. 7

Photo No. 1B-26, 1B-60

Legal Land Owner Mrs. John Kirby Address Whitehall, Montana

Operator Edwin Hunt Address Whitehall, Montana

Water is delivered by:— (1.) Private System; 2. Ditch Company; 3. State Project; 4. Federal Project; 5. Irrigation District

App. No. Decree No.	NAME OF APPROPRIATOR TO WHOM DECREED	NAME OF STREAM	Date App. Date Priority	Miner's Inches	In Use	NAME OF DITCH (Water Delivered By)	No.	R/F	Present Irr. Acres	Irrigable Acres
A-872	Theresa Held & Van Orsdell	Jefferson River	4-1-02		~~1~~ not	in use O. H. Van Orsdell Ditch	Washed out			
No filing	Sump Hole	Sprinkler					1	R	137	0

NOTE: R—Denotes Regular Irrigation. F—Flood Irrigation.

Adequate Supply: Yes X No Explain

Remarks

River Basin

Also in: Plat No. Twp. Rge.	Plat No. Twp. Rge.	Plat No. Twp. Rge.
Plat No. Twp. Rge.	Plat No. Twp. Rge.	Plat No. Twp. Rge.

Information From: Edwin Hunt

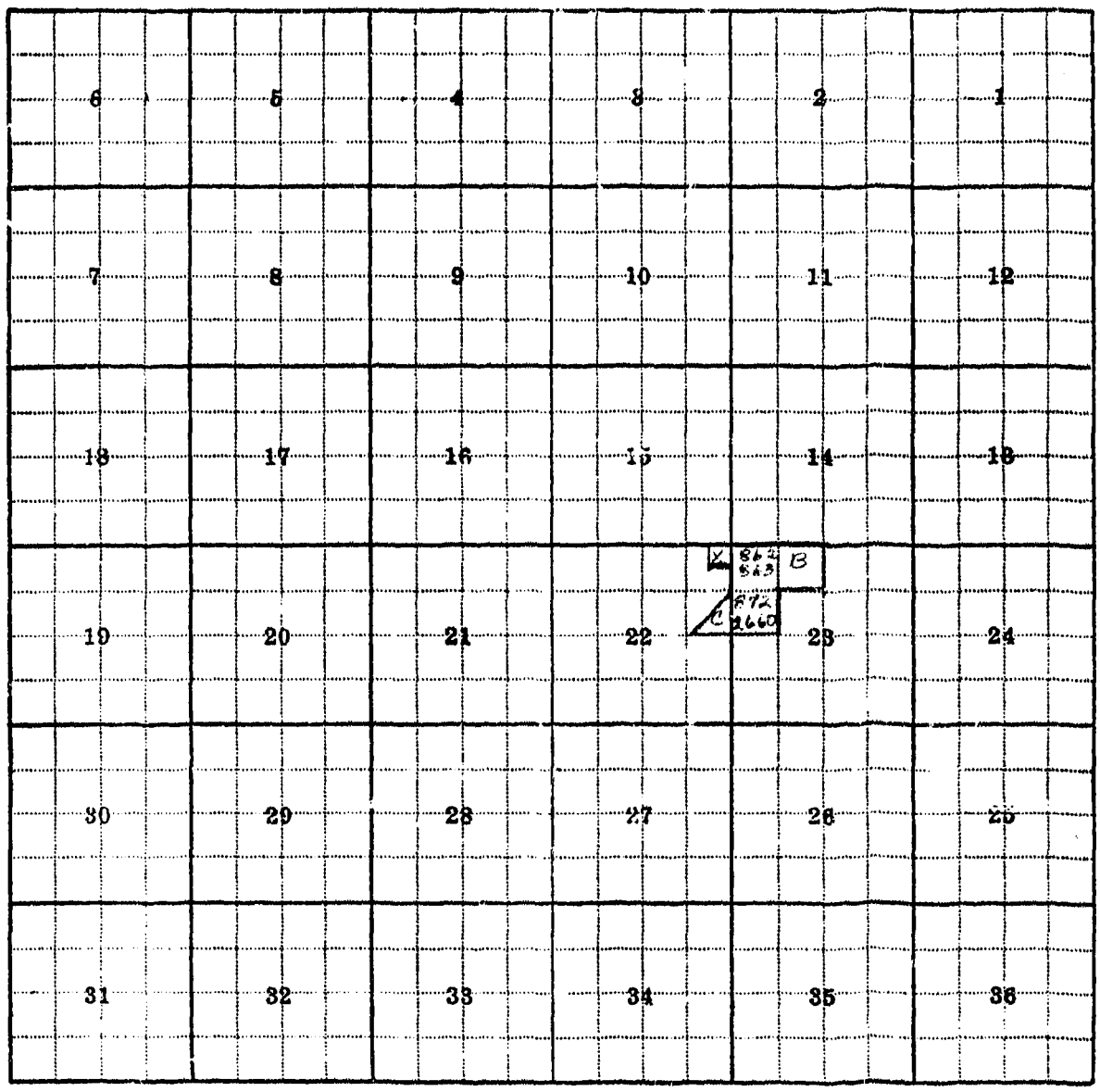

Land Ownership

F-1-A—5M

County Madison

T 1S R 5W Plat No. 7

STATE OF MONTANA
STATE ENGINEERS OFFICE
Water Resources Survey

Farm Checked: Date 10-23-53

Photo No. 1B-28

By Dave Pouliot

Legal Land Owner Ruth Kroger Address Whitehall, Montana

Operator (Dutch) Oscar Buh, Jr. Address Whitehall, Montana

Water is delivered by:— (1.) Private System; 2. Ditch Company; 3. State Project; 4. Federal Project; 5. Irrigation District

App. No. Decree No.	NAME OF APPROPRIATOR TO WHOM DECREED	NAME OF STREAM	Date App. Date Priority	Miner's Inches	In Use	NAME OF DITCH (Water Delivered By)	No.	R/F	Present Irr. Acres	Irrigable Acres
D-41	Conrad & Fay Curtis									
	& Orlena Wason	Beall Creek	Spr. 74	40	D	Davis Ditch	1	R	81	0

NOTE: R—Denotes Regular Irrigation. F—Flood Irrigation.

Adequate Supply: Yes X No Explain

Remarks

River Basin

Also in: Plat No. Twp. Rge.	Plat No. Twp. Rge.	Plat No. Twp. Rge.
Plat No. Twp. Rge.	Plat No. Twp. Rge.	Plat No. Twp. Rge.

Information From:

Oscar Buhl, Jr.

6	5	4	3	2	1
7	8	9	10	11	12
18	17	16	15	14	13
19	20	21	22	23	24
30	29	28	27	26	25
31	32	33	34	35	36

41

Land Ownership

F-1-A—5M—

County Madison

Farm Checked: Date 3-19-54

By Jack Foust & Dave Pouliot

STATE OF MONTANA
STATE ENGINEERS OFFICE
Water Resources Survey

T 1S R 5W Plat No 7

Photo No 1B-59

Legal Land Owner Francis Lutey et al Address Whitehall, Montana

Operator Address

Water is delivered by:— (1) Private System; 2. Ditch Company; 3. State Project; 4. Federal Project; 5. Irrigation District

App. No. Decree No.	NAME OF APPROPRIATOR TO WHOM DECREED	NAME OF STREAM	Date App. Date Priority	Miner's Inches	In Use	NAME OF DITCH (Water Delivered By)	No.	R/F	Present Irr. Acres	Irrigable Acres
A-873	Henry Henrich et al	Jefferson River	10-15-95	1200	400 OK	Old Dutch Ditch	1	R	77	0

NOTE: R—Denotes Regular Irrigation. F—Flood Irrigation.

Adequate Supply: Yes X No Explain

Remarks
Has 1/3 of Old Dutch Ditch

River Basin

Also in: Plat No. Twp. Rge.	Plat No. Twp. Rge.	Plat No. Twp. Rge.
Plat No. Twp. Rge.	Plat No. Twp. Rge.	Plat No. Twp. Rge.

Information From:
Alois Schai

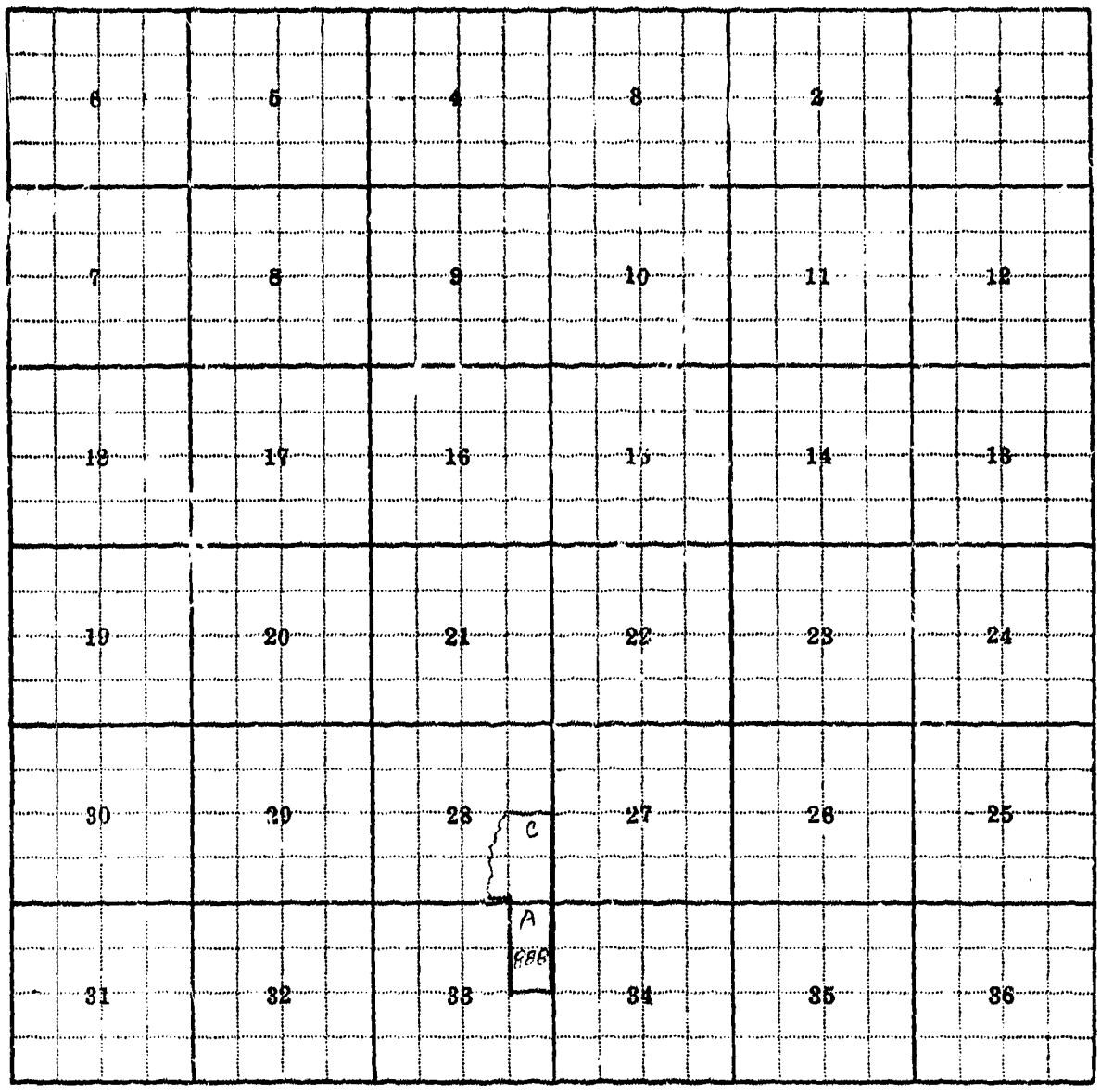

Land Ownership

F-1-A—5M—

County Madison

Farm Checked: Date 3-16-54

By Dave Pouliot & Jack Foust

STATE OF MONTANA
STATE ENGINEERS OFFICE
Water Resources Survey

T1S R 5W Plat No. 7

Photo No. 1B-26

Legal Land Owner Dorothy Mellott Address Whitehall, Montana

Operator Robert E. Mellott Address Whitehall, Montana

Water is delivered by:— (1) Private System; 2. Ditch Company; 3. State Project; 4. Federal Project; 5. Irrigation District

App. No. Decree No.	NAME OF APPROPRIATOR TO WHOM DECREED	NAME OF STREAM	Date App. Date Priority	Miner's Inches	In Use	NAME OF DITCH (Water Delivered By)	No.	R/F	Present Irr. Acres	Irrigable Acres
A-863	Elling Estate	Jefferson River	10-1-08	900	~~1~~ OK	Old Elling Ditch	1	R	Ditch	washed
					Not in	use			out	
A-2619	Dorothy N. Mellott	Parsons Slough	2-25-50	200	OK	Mellott Pump	1	R	0	55
					Not in	use				

NOTE: R—Denotes Regular Irrigation. F—Flood Irrigation.

Adequate Supply: Yes X No Explain

Remarks

Note: A-863 Ditch washed out not in use.

Plans to pump next summer.

River Basin

Also in: Plat No. Twp. Rge.	Plat No. Twp. Rge.	Plat No. Twp. Rge.
Plat No. Twp. Rge.	Plat No. Twp. Rge.	Plat No. Twp. Rge.

Information From:

Mrs. Robert E. Mellott

6	5	4	3	2	1
7	8	9	10	11	12
18	17	16	15	14	13
19	20	21	22	23	24
30	29	28	27	26	25
31	32	33	34	35	36

Land Ownership

F-1-A—5M—

County Madison

Farm Checked: Date 3-10-54

By Jack Foust & Dave Pouliot

STATE OF MONTANA
STATE ENGINEERS OFFICE
Water Resources Survey

T. 1S R. 5W. Plat No. 7

Photo No. 13-26

Legal Land Owner Wilbur H. Morgan Address Whitehall, Montana

Operator Address

Water is delivered by:— 1. Private System; (2.) Ditch Company; (3.) State Project; 4. Federal Project; 5. Irrigation District

App. No. Decree No.	NAME OF APPROPRIATOR TO WHOM DECREED	NAME OF STREAM	Date App. Date Priority	Miner's Inches	In Use	NAME OF DITCH (Water Delivered By)	No.	R/F	Present Irr. Acres	Irrigable Acres
*		Jefferson River				Parrot Ditch Co.	2/3	R	24	0

NOTE: R—Denotes Regular Irrigation. F—Flood Irrigation.

Adequate Supply: Yes X No. Explain

Remarks

*See Parrot Ditch Co. form for water.

Has 75 shares of "C" stock (is the last of "C" stock).

River Basin

Also in: Plat No. 8 Twp. 1S Rge 4W	Plat No. Twp. Rge	Plat No. Twp. Rge
Plat No. Twp. Rge	Plat No. Twp. Rge	Plat No. Twp. Rge

Information From:

Wilber Morgan

6	5	4	3	2	1
7	8	9	10	11	12
18	17	16	15	14	13
19	20	21	22	23	24
30	29	28	27	26	25
31	32	33	34	35	36

Land Ownership

F-1-A-5M-

County Madison

Farm Checked: Date 3-19-54

By Jack Foust & Dave Pouliot

STATE OF MONTANA
STATE ENGINEERS OFFICE
Water Resources Survey

T. 1S R. 5W Plat No. 7

Photo No. 1B-59

Legal Land Owner C. C. Morrison Address Whitehall, Montana

Operator Address

Water is delivered by:— (1. Private System; (2. Ditch Company; (3. State Project; 4. Federal Project; 5. Irrigation District

App. No. Decree No.	NAME OF APPROPRIATOR TO WHOM DECREED	NAME OF STREAM	Date App. Date Priority	Miner's Inches	In Use	NAME OF DITCH (Water Delivered By)	No.	R/F	Present Irr. Acres	Irrigable Acres
A-864	Christopher Elliott	Jefferson River	12- -81	2000	Yes ¼	Buhl Ditch	1	R	108	0
*		Jefferson River				Parrot Ditch Co.	2/3	R	5	0

NOTE: R—Denotes Regular Irrigation. F—Flood Irrigation.

Adequate Supply: Yes X No Explain

Remarks

*See Parrot Ditch Co. form for water.

The A-864 is divided between C. C. Morrison & Hans Anderson ¼ to Morrison 3/4 to Hans Anderson with the exception of 55 inches that has been transferred to the Parrot.

Has 25 shares of "C" stock in Parrot Ditch and 1/4 of Buhl Ditch.

River Basin

Also in: Plat No. Twp. Rge.	Plat No. Twp. Rge.	Plat No. Twp. Rge.
Plat No. Twp. Rge.	Plat No. Twp. Rge.	Plat No. Twp. Rge.

Information From:

C. C. Morrison



Land Ownership

F-1-A--5M--

County Madison

Farm Checked: Date 10-8-53

By Jack Foust

STATE OF MONTANA
STATE ENGINEERS OFFICE
Water Resources Survey

T 1S R 5W Plat No. 7

Photo No. 1B-73

Legal Land Owner Axel Nelson Address Silver Star, Montana

Operator Address

Water is delivered by:— (1.) Private System; 2. Ditch Company; 3. State Project; 4. Federal Project; 5. Irrigation District

App. No. Decree No.	NAME OF APPROPRIATOR TO WHOM DECREED	NAME OF STREAM	Date App. Date Priority	Miner's Inches	In Use	NAME OF DITCH (Water Delivered By)	No.	R/F	Present Irr. Acres	Irrigable Acres
D-463M	Miners Savings Bank & Trust Co.	Jefferson River	10-3-97	2/40 3000	Yes	Creeklyn Ditch	1	R	52	0
A-894	Benedict Weingart	Jefferson River	7-1-88	3000	Yes	Weingart Ditch	1	R	146	0

NOTE: R—Denotes Regular Irrigation. F—Flood Irrigation.

Adequate Supply: Yes X No Explain

Remarks

The A-894 water is divided between Eugene Holt, Axel Nelson, & Harvey Weingart 1/3 each.

Has two (2) shares in "Creeklyn Ditch".

River Basin

Also in: Plat No. Twp Rge	Plat No. Twp Rge	Plat No. Twp Rge
Plat No. Twp Rge	Plat No. Twp Rge	Plat No. Twp Rge

Information From:

Axel Nelson

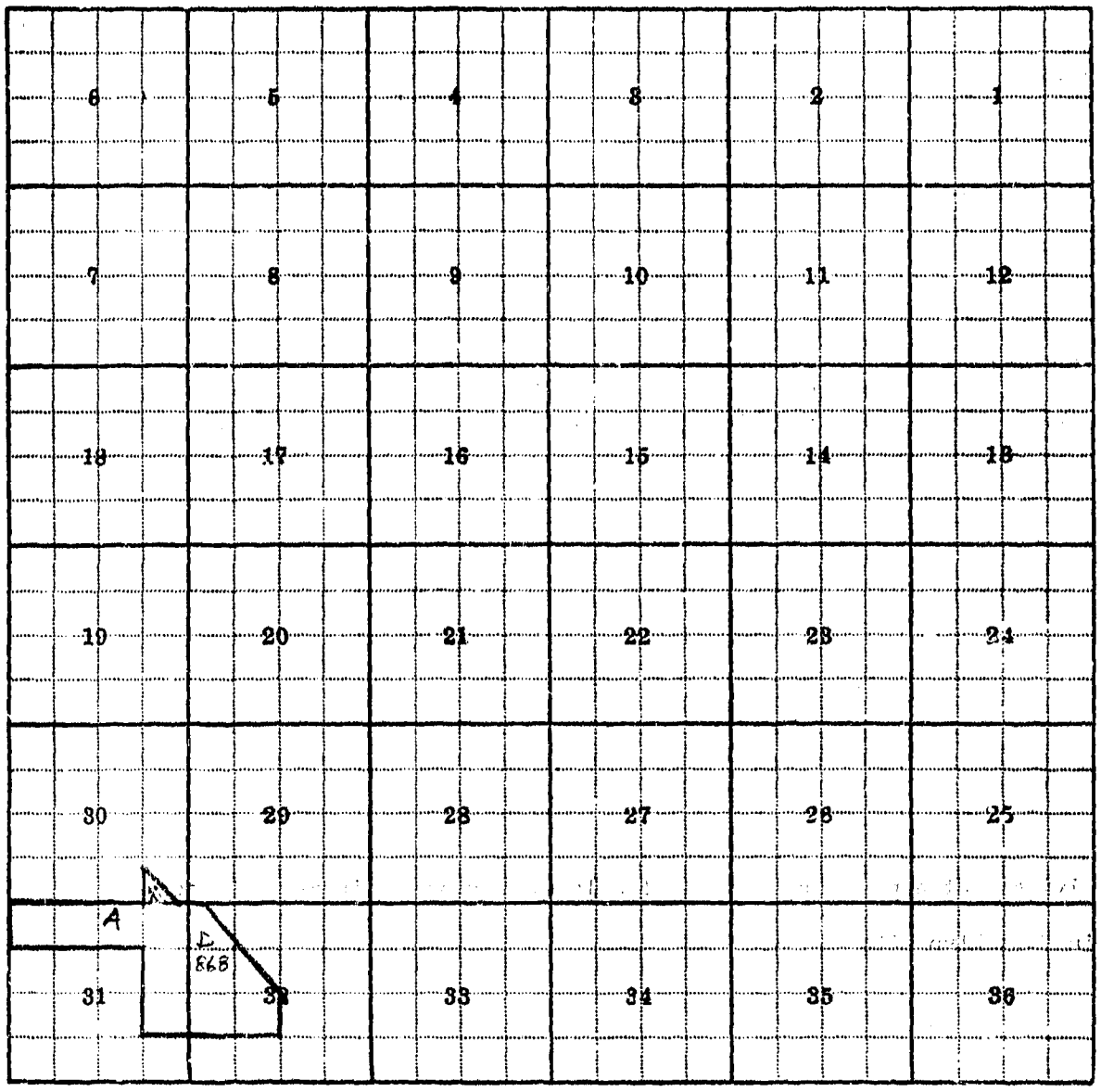

Land Ownership

F-1-A—5M—

County Madison

Farm Checked: Date 3-11-54

By Jack Foust & Dave Pouliot

STATE OF MONTANA
STATE ENGINEERS OFFICE
Water Resources Survey

T. 1S R. 5W Plat No. 7

Photo No. 1B-126

Legal Land Owner Katheryn & Alma Noyd Address Whitehall, Montana

Operator Address

Water is delivered by:— 1. Private System; 2. Ditch Company; (3.) State Project; 4. Federal Project; 5. Irrigation District

App. No. Decree No.	NAME OF APPROPRIATOR TO WHOM DECREED	NAME OF STREAM	Date App. Date Priority	Miner's Inches	In Use	NAME OF DITCH (Water Delivered By)	No.	R/F	Present Irr. Acres	Irrigable Acres
*		Jefferson River				Parrot Ditch Co.	2/3	R	140	0

NOTE: R—Denotes Regular Irrigation. F—Flood Irrigation.

Adequate Supply: Yes X No Explain

Remarks

* See Parrot Ditch Co. form for water.

Has 150 shares of "C" stock. Deed Book 100 page 273 convey Methodist Ditch right to Parrot Ditch.

River Basin

Also in: Plat No. Twp. Rge.	Plat No. Twp. Rge.	Plat No. Twp. Rge.
Plat No. Twp. Rge.	Plat No. Twp. Rge.	Plat No. Twp. Rge.

Information From:

Katheryn Noyd

6	5	4	3	2	1
7	8	9	10	11	12
18	17	16	15	14	13
19	20	21	22	23	24
30	29	28	27	26	25
31	32	33	34	35	36

Land Ownership

F-1-A—5M—

County Madison

Farm Checked: Date 3-19-54

By Jack Foust & Dave Pouliot

STATE OF MONTANA
STATE ENGINEERS OFFICE
Water Resources Survey

T 1S R 5W Plat No. 7

Photo No. 1B-59

Legal Land Owner Wallace Opie Address Whitehall, Montana

Operator Address

Water is delivered by:— 1. Private System; 2. Ditch Company; 3. State Project; 4. Federal Project; 5. Irrigation District

App. No. Decree No.	NAME OF APPROPRIATOR TO WHOM DECREED	NAME OF STREAM	Date App. Date Priority	Miner's Inches	In Use	NAME OF DITCH (Water Delivered By)	No.	R/F	Present Irr. Acres	Irrigable Acres
*		Jefferson River				Parrot Ditch Co.	2/3	R	59	0

NOTE: R—Denotes Regular Irrigation. F—Flood Irrigation.

Adequate Supply: Yes X No Explain

Remarks

* See Parrot Ditch Co. form for water.

Has 40 shares of "C" stock in Parrot Ditch.

River Basin

Also in: Plat No. Twp. Rge	Plat No. Twp. Rge	Plat No. Twp. Rge
Plat No. Twp. Rge	Plat No. Twp. Rge	Plat No. Twp. Rge

Information From:

Wallace Opie

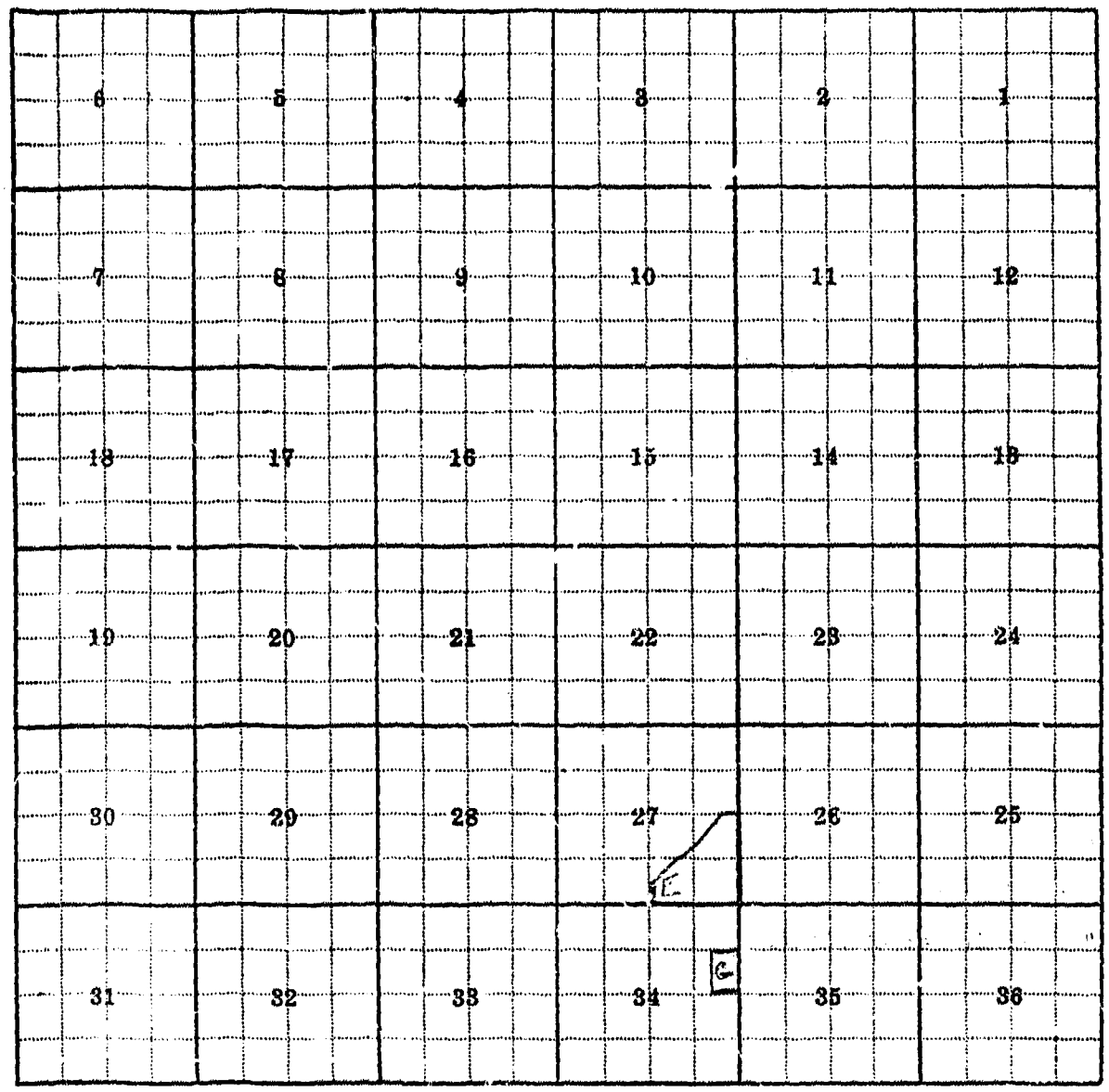

Land Ownership

F-1-A—5M—

County Madison

Farm Checked: Date 3-15-54

By Jack Foust & Dave Pouliot

STATE OF MONTANA
STATE ENGINEERS OFFICE
Water Resources Survey

T. 1S R. 5W Plat No. 7

Photo No. 1B-59

Legal Land Owner Albert Reese Address Whitehall, Montana

Operator Address

Water is delivered by:— 1. Private System; (2.) Ditch Company; (3.) State Project; 4. Federal Project; 5. Irrigation District

App. No. Decree No.	NAME OF APPROPRIATOR TO WHOM DECREED	NAME OF STREAM	Date App. Date Priority	Miner's Inches	In Use	NAME OF DITCH (Water Delivered By)	No.	R/F	Present Irr. Acres	Irrigable Acres
*		Jefferson River				Parrot Ditch Co.	2/3	R	60	0

NOTE: R—Denotes Regular Irrigation. F—Flood Irrigation.

Adequate Supply: Yes X No Explain

Remarks

*See Parrot Ditch Co. form for water.

Has 75 shares of "C" stock.

River Basin

Also in: Plat No. Twp. Rge.	Plat No. Twp. Rge.	Plat No. Twp. Rge.
Plat No. Twp. Rge.	Plat No. Twp. Rge.	Plat No. Twp. Rge.

Information From:

Al Reese

6	5	4	3	2	1
7	8	9	10	11	12
18	17	16	15	14	13
19	20	21	22	23	24
30	29	28	27	26	25
31	32	33	34	35	36

F866

Land Ownership _____

F-1-A—5M—

County Madison

Farm Checked: Date 3-12-54

By Dave Pouliot & Jack Foust

STATE OF MONTANA
STATE ENGINEERS OFFICE
Water Resources Survey

T. 1S R. 5W Plat No. 7

Photo No. 1B-28

Legal Land Owner Ruth Rollins Address Whitehall, Montana

Operator Herman Boedecker (Lease) Address Whitehall, Montana

Water is delivered by:— 1. Private System; (2. Ditch Company); 3. State Project; 4. Federal Project; 5. Irrigation District

App. No. Decree No.	NAME OF APPROPRIATOR TO WHOM DECREED	NAME OF STREAM	Date App. Date Priority	Miner's Inches	In Use	NAME OF DITCH (Water Delivered By)	No.	R/F	Present Irr. Acres	Irrigable Acres
*		Jefferson River				Parrot Ditch Co.	2/3	R	20	0

NOTE: R—Denotes Regular Irrigation. F—Flood Irrigation.

Adequate Supply: Yes X No Explain

Remarks

*See Parrot Ditch Co. form for water.

Has 15 shares of "C" stock sold 30 shares to Boedecker.

River Basin

Also in: Plat No. Twp. Rge.	Plat No. Twp. Rge.	Plat No. Twp. Rge.
Plat No. Twp. Rge.	Plat No. Twp. Rge.	Plat No. Twp. Rge.

Information From:

Herman Boedecker

6	5	4	3	2	1
7	8	9	10	11	12
18	17	16	15	14	13
19	20	21	22	23	24
30	29	28	27	26	25
31	32	33	34	35	36

Land Ownership

F-1-A—8M—

County Madison

Farm Checked: Date 3-19-54

By Jack Foust & Dave Pouliot

STATE OF MONTANA
STATE ENGINEERS OFFICE
Water Resources Survey

T.1 S. R. 5W. Plat No. 7

Photo No. 1B-59

Legal Land Owner Alois Schai Address Waterloo, Montana

Operator Address

Water is delivered by:—(1.) Private System; 2. Ditch Company; 3. State Project; 4. Federal Project; 5. Irrigation District

App. No. Decree No.	NAME OF APPROPRIATOR TO WHOM DECREED	NAME OF STREAM	Date App. Date Priority	Miner's Inches	In Use	NAME OF DITCH (Water Delivered By)	No.	R/F	Present Irr. Acres	Irrigable Acres
A-2660	Alfred Weingart	Flood, seep, waste	10-15-47	500	Stock					
A-873A	Alois Schai	Slough SW¼ Sec. 27	10-2-53	250	OK	Pump Spkr. & Pump Sys.)	1			
A-873	Henry Henrich	Jefferson River	10-15-95	1200	392 OK	Old Dutch Ditch)	1	R	196.	0

NOTE: R—Denotes Regular Irrigation. F—Flood Irrigation.

Adequate Supply: Yes X No Explain

Remarks

NOTE: 1/3 of A-873 is 400 MI., 8" was sold to Carl Henrich leaving 392 for Alois Schai.

Has 392 MI in Old Dutch Ditch (Ditch about to be washed out.) Has a new pump, plans to pump from Slough into Old Dutch Ditch.

River Basin

Also in: Plat No. Twp. Rge.	Plat No. Twp. Rge.	Plat No. Twp. Rge.
Plat No. Twp. Rge.	Plat No. Twp. Rge.	Plat No. Twp. Rge.

Information From:

Mrs. Alois Schai

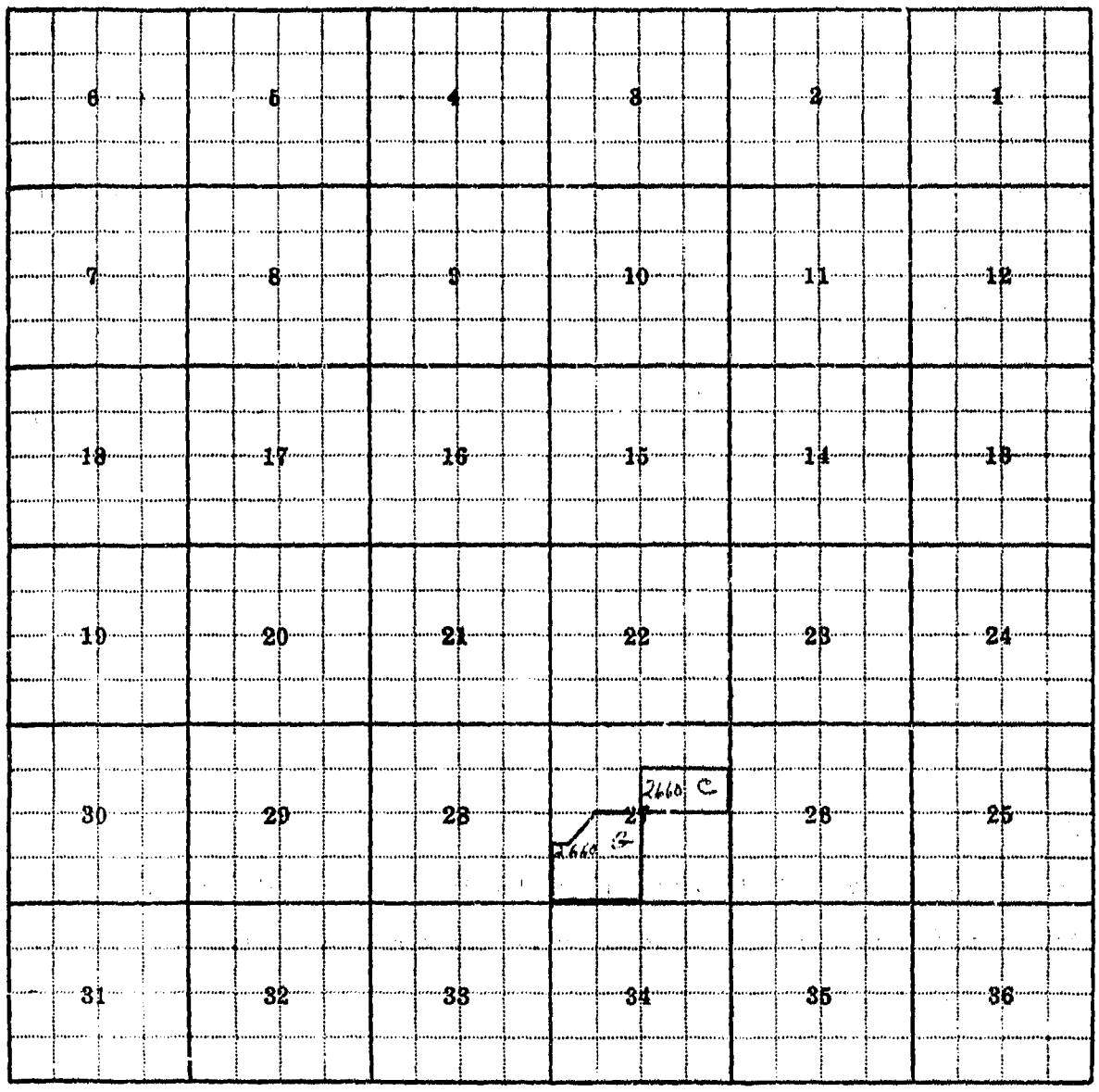

Land Ownership

F-1-A—5M—

County Madison

Farm Checked: Date 10-22-53

By Dave Pouliot

STATE OF MONTANA
STATE ENGINEERS OFFICE
Water Resources Survey

T. 1S R. 5W Plat No. 7

Photo No. 1B-28

Legal Land Owner Johanna Schmidt Address Waterloo, Montana

Operator Address

Water is delivered by:— (1.) Private System; 2. Ditch Company; 3. State Project; 4. Federal Project; 5. Irrigation District

App. No. Decree No.	NAME OF APPROPRIATOR TO WHOM DECREED	NAME OF STREAM	Date App. Date Priority	Miner's Inches	In Use	NAME OF DITCH (Water Delivered By)	No.	R/F	Present Irr. Acres	Irrigable Acres
D-44	B. H. Hunt	Beall Creek	Spr. 74	40		Schmidt	1	R	40	0

NOTE: R—Denotes Regular Irrigation. F—Flood Irrigation.

Adequate Supply: Yes X No E: plain

Remarks

River Basin

Also in: Plat No. Twp. Rge.	Plat No. Twp. Rge.	Plat No. Twp. Rge.
Plat No. Twp. Rge.	Plat No. Twp. Rge.	Plat No. Twp. Rge.

Information From:

Chas. Stratton

6	5	4	3	2	1
7	8	9	10	11	12
18	17	16	15	14	13
19	20	21	22	23	24
30	29	28	27	26	25
31	32	33	34	35	36 44

Land Ownership

F-1-A—5M—

County Madison

Farm Checked: Date 3-17-54

By Jack Foust & Dave Pouliot

STATE OF MONTANA
STATE ENGINEERS OFFICE
Water Resources Survey

T. 1S R. 5W Plat No. 7

Photo No. 1B-60

Legal Land Owner Park Taylor Address

Operator Jack Doyle - buying Address Whitehall, Montana

Water is delivered by:— (1) Private System; 2. Ditch Company; 3. State Project; 4. Federal Project; 5. Irrigation District

App. No. Decree No.	NAME OF APPROPRIATOR TO WHOM DECREED	NAME OF STREAM	Date App. Date Priority	Miner's Inches	In Use	NAME OF DITCH (Water Delivered By)	No.	R/F	Present Irr. Acres	Irrigable Acres
D-463M	Miners Saving Bank & Trust Co.	Jefferson River	10-3-97	23/40 of 3000	Yes	Creeklyn Ditch	1	R	35	0
D-415B	Creeklyn Stock Farms	Fish Creek	4-1-67	250	Yes	Doyle Ditch(Creeklyn)	1	R	85	0

NOTE: R—Denotes Regular Irrigation. F—Flood Irrigation.

Adequate Supply: Yes X No Explain

Remarks Doyle has land in Madison, Silver Bow and Jefferson Counties.
23 A Stock Creeklyn
9 shares of Fish Creek Ditch or Jefferson Ditch.
2nd right in Fish Creek.
Has 23 shares of "A" stock Creeklyn Ditch Co. Fish Creek is decreed Doyle Claims 2nd right for land in three counties.
Field Survey shows 4th right. Also 9 shares in Pleasant Valley Ditch for land in Jefferson County.
Fish Creek right is a Sliver Bow Co. Decree.

River Basin

Also in: Plat No. 31 Twp. 1S Rge 5W	Plat No. 56 Jefferson Twp. 1S Rge 5W	Plat No. 59 Jefferson Twp. 1S Rge 4W
Silver Bow Plat No. Twp. Rge	Plat No. Twp. Rge	Plat No. Twp. Rge

Information From:

Jack Doyle

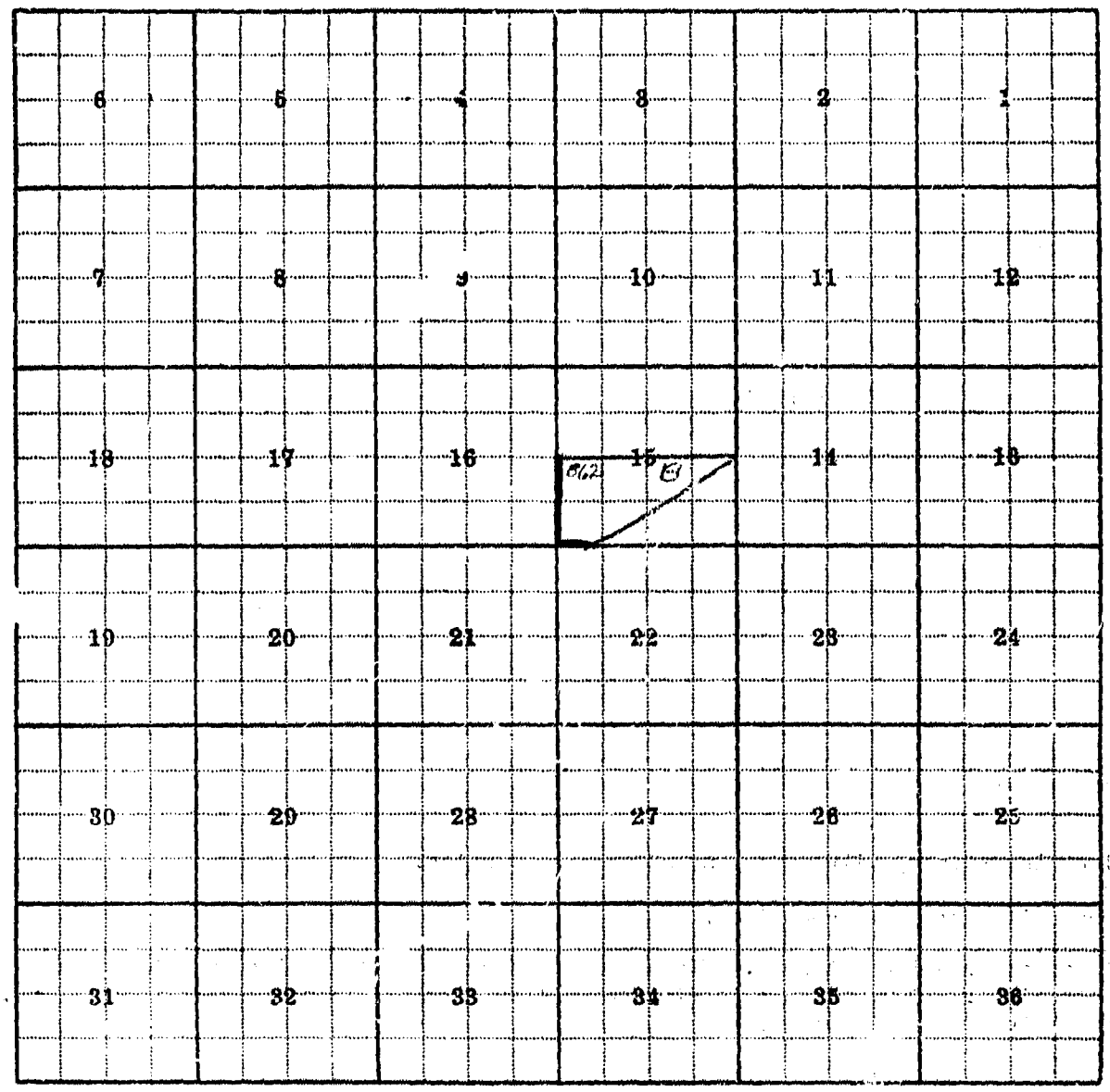

Land Ownership

F-1-A—5M—

County Madison

Farm Checked: Date 3-16-54

By Jack Foust & Dave Pouliot

STATE OF MONTANA
STATE ENGINEERS OFFICE
Water Resources Survey

T. 1S R. 5W Plat No. 7

Photo No. 1B-26, 1B-28

Legal Land Owner Homer Townsend - Deceased Address

Operator Guy George, Jr. - buying Address Whitehall, Montana

Water is delivered by:— 1. Private System; (2) Ditch Company; (3) State Project, 4. Federal Project; 5. Irrigation District

App. No. Decree No.	NAME OF APPROPRIATOR TO WHOM DECREED	NAME OF STREAM	Date App. Date Priority	Miner's Inches	In Use	NAME OF DITCH (Water Delivered By)	No.	R/F	Present Irr. Acres	Irrigable Acres
*		Jefferson River				Parrot Ditch Co.	2/3	R	110	0

NOTE: R—Denotes Regular Irrigation. F—Flood Irrigation.

Adequate Supply: Yes X No Explain

Remarks

* See Parrot Ditch Co. form for water.
Has 120 shares of "C" stock.

River Basin

Also in: Plat No. 8 Twp. 1S Rge. 4W	Plat No. Twp. Rge	Plat No. Twp. Rge
Plat No. Twp. Rge	Plat No. Twp. Rge	Plat No. Twp. Rge

Information From:

Guy George, Jr.

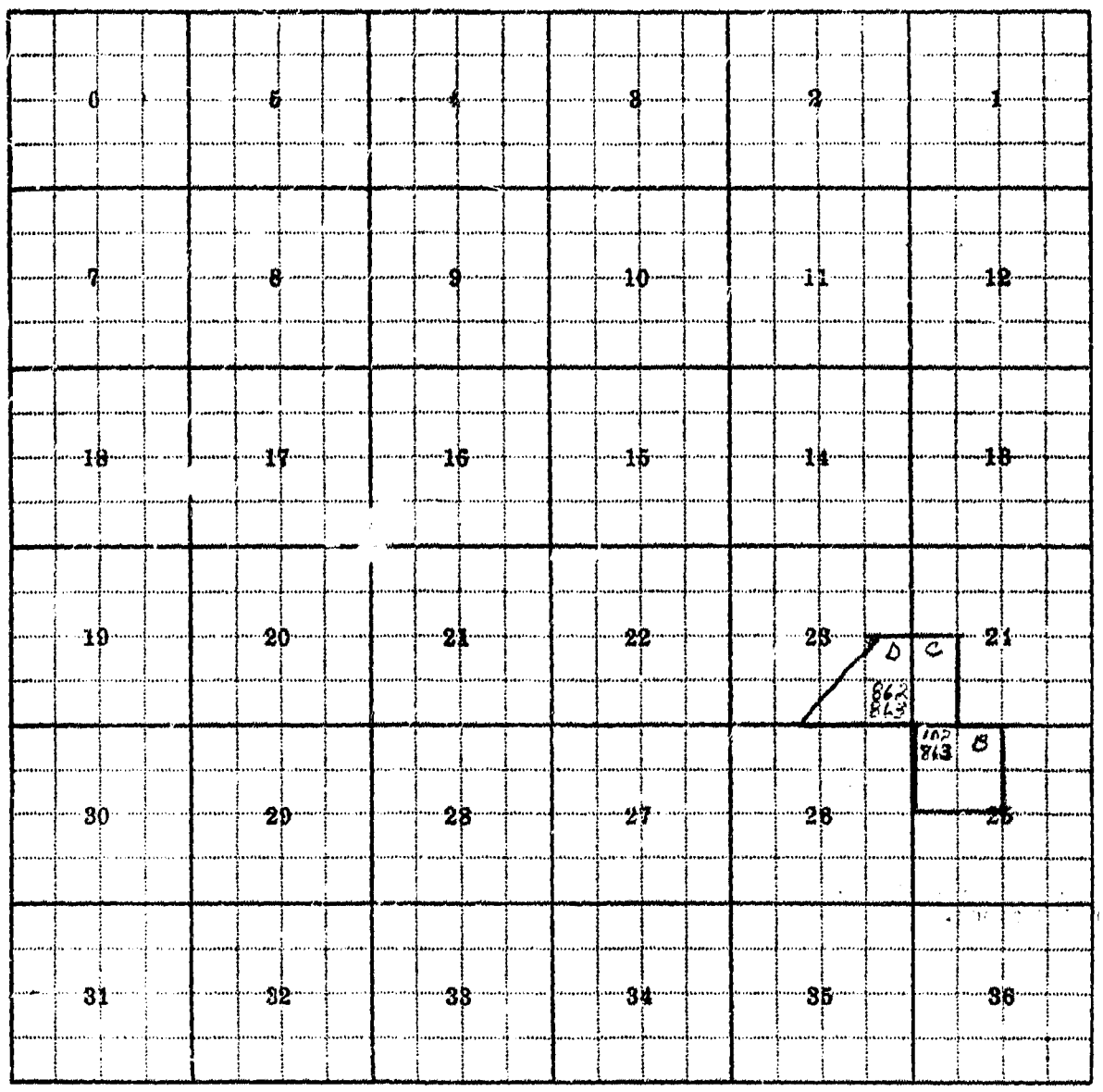

Land Ownership

F-1-A—5M—

County Madison

Farm Checked: Date 3-12-54

By Jack Foust & Dave Pouliot

STATE OF MONTANA
STATE ENGINEERS OFFICE
Water Resources Survey

T 1S R 5W Plat No. 7

Photo No. 1B-28

Legal Land Owner Frank VanWart Address Waterloo, Montana

Operator Address

Water is delivered by:— 1. Private System; 2. Ditch Company; 3. State Project; 4. Federal Project; 5. Irrigation District

App. No. Decree No.	NAME OF APPROPRIATOR TO WHOM DECREED	NAME OF STREAM	Date App. Date Priority	Miner's Inches	In Use	NAME OF DITCH (Water Delivered By)	No.	R/F	Present Irr. Acres	Irrigable Acres
*		Jefferson River				Parrot Ditch Co.	2/3	R	Garden	

NOTE: R—Denotes Regular Irrigation. F—Flood Irrigation.

Adequate Supply: Yes X No Explain

Remarks

*See Parrot Ditch Co. form for water.

Has Deed for enough water for garden.

River Basin

Also in: Plat No. Twp. Rge.	Plat No. Twp. Rge.	Plat No. Twp. Rge.
Plat No. Twp. Rge.	Plat No. Twp. Rge.	Plat No. Twp. Rge.

Information From:

Frank VanWart

6	5	4	3	2	1
7	8	9	10	11	12
18	17	16	15	14	13
19	20	21	22	23	24
30	29	28	27	26	25
31	32	33	34	35	36

1 acre
16
5

Land Ownership

F-1-A—5M—

County Madison

Farm Checked: Date 3-19-54

By Dave Pouliot & Jack Foust

STATE OF MONTANA
STATE ENGINEERS OFFICE
Water Resources Survey

T 1S R 5W , Plat No. 7

Photo No. 13-28

Legal Land Owner E. O. Watts Address Whitehall, Montana

Operator Address

Water is delivered by:— 1. Private System; 2. Ditch Company; 3. State Project; 4. Federal Project; 5. Irrigation District

App. No. Decree No.	NAME OF APPROPRIATOR TO WHOM DECREED	NAME OF STREAM	Date App. Date Priority	Miner's Inches	In Use	NAME OF DITCH (Water Delivered By)	No.	R/F	Present Irr. Acres	Irrigable Acres
*		Jefferson River				Parrot Ditch Co.	2/3	R	21	0

NOTE: R—Denotes Regular Irrigation. F—Flood Irrigation.

Adequate Supply: Yes X No Explain

Remarks

*See Parrot Ditch Co. form for water.

Has 75 shares of "C" stock.

River Basin

Also in: Plat No. Twp. Rge.	Plat No. Twp. Rge.	Plat No. Twp. Rge.
Plat No. Twp. Rge.	Plat No. Twp. Rge.	Plat No. Twp. Rge.

Information From:

Field & Wallace Opie Ditch
Walker

6	5	4	3	2	1
7	8	9	10	11	12
18	17	16	15	14	13
19	20	21	22	23	24
30	29	28	27	26	25
31	32	33	34	35	36

A

Land Ownership

F-1-A—5M—

County Madison

Farm Checked: Date 3-19-54

By Jack Foust & Dave Pouliot

STATE OF MONTANA
STATE ENGINEERS OFFICE
Water Resources Survey

T. 1S R. 5W Plat No. 7

Photo No. 1B-28, 1B-60

Legal Land Owner Alfred Weingart Address Whitehall, Montana

Operator Address

Water is delivered by:— 1. Private System; 2. Ditch Company; 3. State Project; 4. Federal Project; 5. Irrigation District

App. No. Decree No.	NAME OF APPROPRIATOR TO WHOM DECREED	NAME OF STREAM	Date App. Date Priority	Miner's Inches	In Use	NAME OF DITCH (Water Delivered By)	No.	R/F	Present Irr. Acres	Irrigable Acres
A-2660	Alfred Weingart	Flood, seep, waste	10-15-47	500	1/3 Stock					
*		Jefferson River				Parrot Ditch Co.	2/3	R	140	0

NOTE: R—Denotes Regular Irrigation. F—Flood Irrigation.

Adequate Supply: Yes X No Explain

Remarks

*See Parrot Ditch Co. form for water.

Has 130 shares of "C" stock in "Parrot Ditch".

River Basin

Also in: Plat No. Twp. Rge.	Plat No. Twp. Rge.	Plat No. Twp. Rge.
Plat No. Twp. Rge.	Plat No. Twp. Rge.	Plat No. Twp. Rge.

Information From:

Wallace Opie (Ditch Walker)

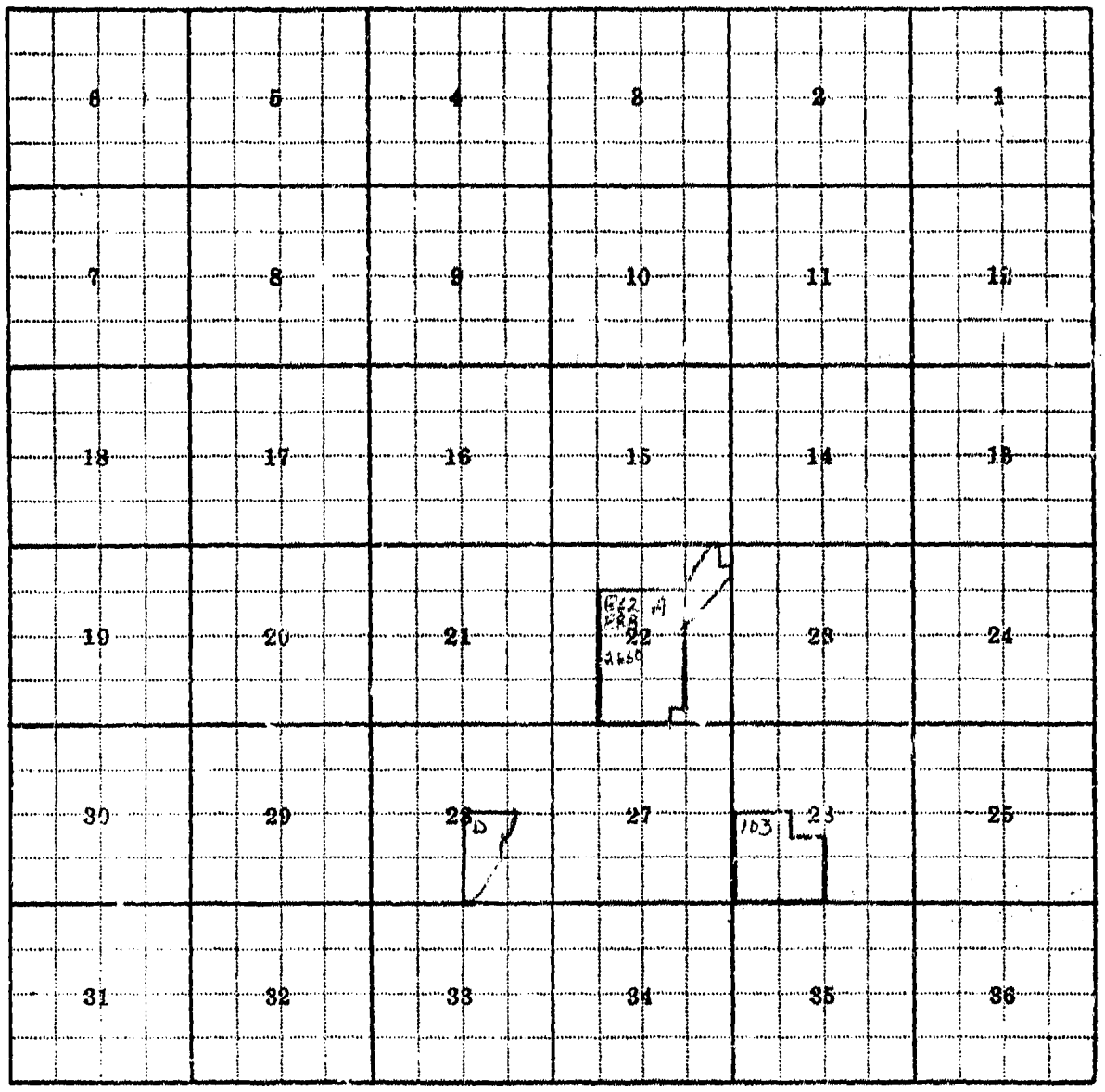

Land Ownership

F-1-A—5M—

County Madison

Farm Checked: Date 3-23-54

By Dave Pouliot & Jack Foust

STATE OF MONTANA
STATE ENGINEERS OFFICE
Water Resources Survey

T 1S R 5W Plat No. 7

Photo No. 18-72

Legal Land Owner Harvey Weingart Address Silver Star, Montana

Operator Address

Water is delivered by:— (1) Private System; 2. Ditch Company; 3. State Project; 4. Federal Project; 5. Irrigation District

App. No. Decree No.	NAME OF APPROPRIATOR TO WHOM DECREED	NAME OF STREAM	Date App. Date Priority	Miner's Inches	In Use	NAME OF DITCH (Water Delivered By)	No.	R/F	Present Irr. Acres	Irrigable Acres
A-553	James H. Gordon	Dry Creek	3-12-10	200	Not in	use				
D-463M	Alfred Weingart	Jefferson River	10-3-97	8/40 3000	Yes	Creeklyn Ditch	1	R	150	0
A-894	~~Benedict Weingart~~	Jefferson River	7-1-88	3000	Yes	Weingart Ditch	1	R	360	0

NOTE: R—Denotes sprinkler irrigation. F—Flood Irrigation.

Adequate Supply: Yes X No Explain

Remarks

The A-894 water is divided between Harvey Weingart, Eugene Holt & Axel Nelson 1/3 each.
Has 8 shares in the "Creeklyn Ditch".

River Basin

Also in: Plat No. Twp. Rge.	Plat No. Twp. Rge.	Plat No. Twp. Rge.
Plat No. Twp. Rge.	Plat No. Twp. Rge.	Plat No. Twp. Rge.

Information From:

Weingart

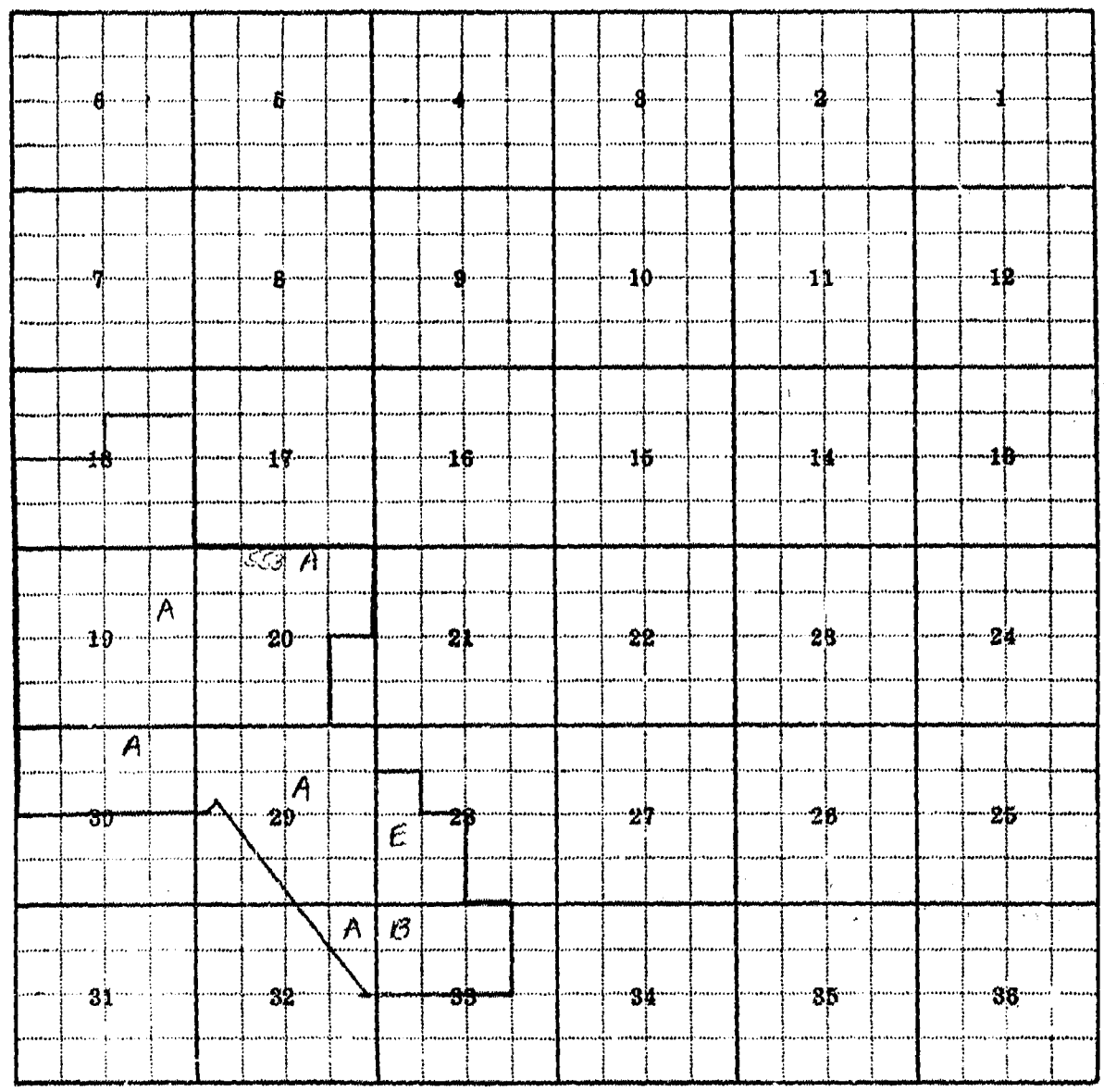

Land Ownership

F-1-A--5M--

County Madison

Farm Checked: Date 3-19-54

By Jack Foust & Dave Pouliot

STATE OF MONTANA
STATE ENGINEERS OFFICE
Water Resources Survey

T. 1S. R. 5W. Plat No. 7

Photo No. 1B-59

Legal Land Owner Byron Wickham Address Waterloo, Montana

Operator Address

Water is delivered by:— (1) Private System; 2. Ditch Company; 3. State Project; 4. Federal Project; 5. Irrigation District

App. No. Decree No.	NAME OF APPROPRIATOR TO WHOM DECREED	NAME OF STREAM	Date App. Date Priority	Miner's Inches	In Use	NAME OF DITCH (Water Delivered By)	No.	R/F	Present Irr. Acres	Irrigable Acres
A-873	Henry Henrich	Jefferson River	10-15-95	1200	400 OK	Old Dutch Ditch	1	R	31	0

NOTE: R—Denotes Regular Irrigation. F—Flood Irrigation.

Adequate Supply: Yes X No Explain

Remarks

Has 1/3 of Old Dutch Ditch.

River Basin

Also in: Plat No. Twp. Rge.	Plat No. Twp. Rge.	Plat No. Twp. Rge.
Plat No. Twp. Rge.	Plat No. Twp. Rge.	Plat No. Twp. Rge.

Information From:

Byron Wickham

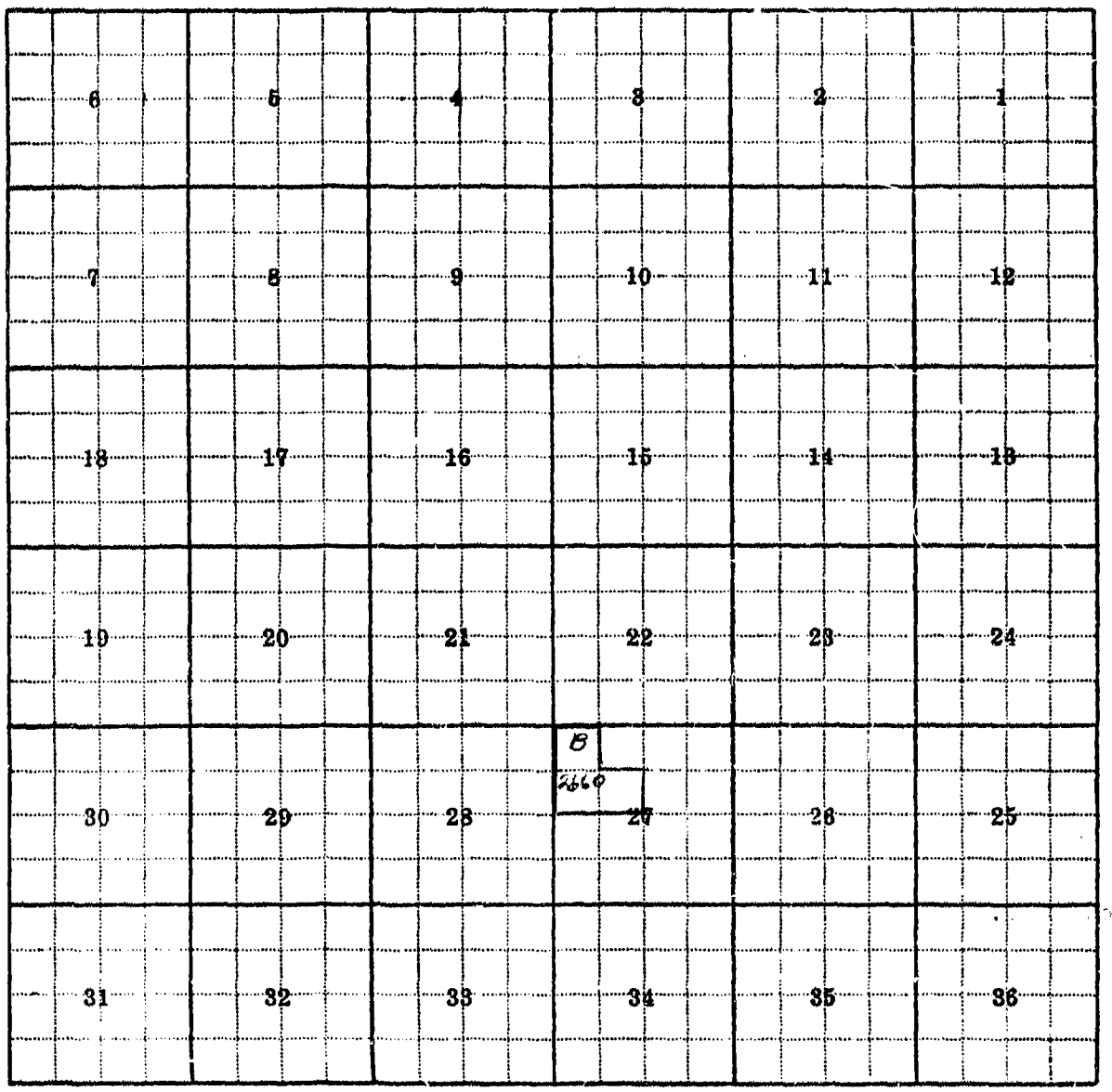

Land Ownership

F-1-A—5M—

County Madison

Farm Checked: Date 3-26-54

By Jack Foust & Dave Pouliot

STATE OF MONTANA
STATE ENGINEERS OFFICE
Water Resources Survey

T 1S R 5W Plat No. 7

Photo No. 1B-73

Legal Land Owner Earl Woods Address Silver Star, Montana

Operator Address

Water is delivered by:—(1) Private System; 2. Ditch Company; 3. State Project; 4. Federal Project; 5. I... District

App. No. Decree No.	NAME OF APPROPRIATOR TO WHOM DECREED	NAME OF STREAM	Date App. Date Priority	Miner's Inches	In Use	NAME OF DITCH (Water Delivered By)	No.	R/F	Present Irr. Acres	Irrigable Acres
D-80	Henry Elling est.	Cherry Creek		14	Yes	From Cherry Cr. to				
				20	Yes	Creeklyn Ditch	1	R	100	0
				60	Yes					
None		Jefferson River				Pump into Creeklyn				
						Ditch	1	R	Mingled	

NOTE: R—Denotes Regular Irrigation. F—Flood Irrigation.

Adequate Supply: Yes X No Explain

Remarks

Earl Woods has been decreed a carrying right in the Creeklyn Ditch for his decreed water out of Cherry Creek & also water he may pump out of the Jefferson River.

No filing on water he pumps from river but he plans on filing.
After Cherry Creek gets low, he pumps from Jefferson River into the Creeklyn Ditch to irrigate his lands.
Has a right to pump in to Creeklyn Ditch.

River Basin

Also in: Plat No. 16 Twp. 2S Rge. 6W	Plat No. Twp. Rge.	Plat No. Twp. Rge.
Plat No. 17 Twp. 2S Rge. 5W	Plat No. Twp. Rge.	Plat No. Twp. Rge.

Information From:

Earl Woods

6	5	4	3	2	1
7	8	9	10	11	12
18	17	16	15	14	13
19	20	21	22	23	24
30	29	28	27	26	25
31 B	32	33	34	35	36

Land Ownership

9
1S 4W

F-1-A--5M--

County Madison

Farm Checked: Date 10-23-53

By Dave Pouliot

STATE OF MONTANA
STATE ENGINEERS OFFICE
Water Resources Survey

T. 1S R. 4W. Plat No. 8

Photo No. 13-8

Legal Land Owner Andrew Davis and Ruth Kroger Address Waterloo, Montana

Operator Address

Water is delivered by:— 1. Private System; 2. Ditch Company; 3. State Project; 4. Federal Project; 5. Irrigation District

App. No. Decree No.	NAME OF APPROPRIATOR TO WHOM DECREED	NAME OF STREAM	Date App. Date Priority	Miner's Inches	In Use	NAME OF DITCH (Water Delivered By)	No.	S/F	Present Irr. Acres	Irrigable Acres
D-43	Mary J. England	Beall Creek	Spr. 74		No	Stephen's Ditch	1		0	155

NOTE: R—Denotes Regular Irrigation. F—Flood Irrigation.

Adequate Supply: Yes ..... No ..... Explain .....

Remarks

D-41 Used on Sec. 6 T2S - R4W

Ude D-41 on other land Sec. 6 T2S R4W have abandoned this land for irrigation used as dry pasture.

River Basin

Also in: Plat No. 18 Twp 2S Rge 4W Plat No. 17 Twp 2S Rge 5W	Plat No. ..... Twp. ..... Rge. ..... Plat No. ..... Twp. ..... Rge.	Plat No. ..... Twp. ..... Rge. ..... Plat No. ..... Twp. ..... Rge. .....

Information From:

Foreman

6	5	4	3	2	1
7	8	9	10	11	12
18	17	16	15	14	13
19	20	21	22	23	24
43 30	29	28	27	26	25
31	32	33	34	35	36

Land Ownership

F-1-A-5M-

County Madison

Farm Checked: Date 10-15-53

By Dave Pouliot

STATE OF MONTANA
STATE ENGINEERS OFFICE
Water Resources Survey

T 1S R 4W Plat No. 8

Photo No. 1B-7

Legal Land Owner Guy George, Jr. Address Whitehall

Operator Same Address

Water is delivered by:— 1. Private System; (2) Ditch Company; (3) State Project; 4. Federal Project; 5. Irrigation District

App. No. Decree No.	NAME OF APPROPRIATOR TO WHOM DECREED	NAME OF STREAM	Date App. Date Priority	Miner's Inches	In Use	NAME OF DITCH (Water Delivered By)	No.	R/F	Present Irr. Acres	Irrigable Acres
*		Jefferson River				Parrot Ditch Company	2/3	R	45	0

NOTE: R—Denotes Regular Irrigation. F—Flood Irrigation.

Adequate Supply: Yes X No Explain

Remarks

*See Parrot Ditch Company form for water.

Has 75 shares of "C" Stock in Parrot Ditch Co.

River Basin

Also in: Plat No. 7 Twp. 1S Rge. 5W	Plat No. Twp. Rge	Plat No. Twp. Rge
Plat No. Twp. Rge	Plat No. Twp. Rge	Plat No. Twp. Rge

Information From:

Guy George

6	5	4	3	2	1
7	8	9	10	11	12
18	17	16	15	14	13
19	20	21	22	23	24
30	29	28	27	26	25
31	32	33	34	35	36

Land Ownership

F-1-A—5M—

County Madison

Farm Checked: Date 10-16-53

By Dave Pouliot

STATE OF MONTANA
STATE ENGINEERS OFFICE
Water Resources Survey

T. 1S R. 4W Plat No. 8

Photo No. 1B-5

Legal Land Owner Carl Henrich Address Jefferson Island, Montana

Operator Address

Water is delivered by:— 1. Private System; 2. Ditch Company; 3. State Project; 4. Federal Project; 5. Irrigation District

App. No. Decree No.	NAME OF APPROPRIATOR TO WHOM DECREED	NAME OF STREAM	Date App. Date Priority	Miner's Inches	In Use	NAME OF DITCH (Water Delivered By)	No.	R/F	Present Irr. Acres	Irrigable Acres
A-2434	R. E. Curtis	Unnamed Spring	1-31-89	250	?					
		STOCK WATER								

NOTE: R—Denotes Regular Irrigation. F—Flood Irrigation.

Adequate Supply: Yes No Explain

Remarks

River Basin

Also in: Plat No. Twp. Rge.	Plat No. Twp. Rge.	Plat No. Twp. Rge.
Plat No. Twp. Rge.	Plat No. Twp. Rge.	Plat No. Twp Rge.

Information From:

Field

6	5	4	3	2	1
7	8	9	10	11	12
A 18	17	16	15	14	13
19	20	21	22	23	24
30	29	28	27	26	25
31	32	33	34	35	36

Land Ownership

F-1-A—5M—

County Madison

Farm Checked: Date 10-16-53

By Dave Pouliot

STATE OF MONTANA
STATE ENGINEERS OFFICE
Water Resources Survey

T 1S R 4W Plat No. 8

Photo No. 1B-5

Legal Land Owner Edna Kibler and Daryl Cogdell Address Whitehall, Montana

Operator Address

Water is delivered by:— 1. Private System; (2.) Ditch Company; (3.) State Project; 4. Federal Project; 5. Irrigation District

App. No. Decree No.	NAME OF APPROPRIATOR TO WHOM DECREED	NAME OF STREAM	Date App. Date Priority	Miner's Inches	In Use	NAME OF DITCH (Water Delivered By)	No.	R/F	Present Irr. Acres	Irrigable Acres
		Jefferson R.				Parrot Ditch Co.	2/3	R	70	0

NOTE: R—Denotes Regular Irrigation. F—Flood Irrigation.

Adequate Supply: Yes X No Explain

Remarks

Has 60 shares of Parrot Ditch Co. "B" stock.

River Basin

Also in: Plat No. Twp. Rge.	Plat No. Twp. Rge.	Plat No. Twp. Rge.
Plat No. Twp. Rge.	Plat No. Twp. Rge.	Plat No. Twp. Rge.

Information From:

L. C. O'Brien

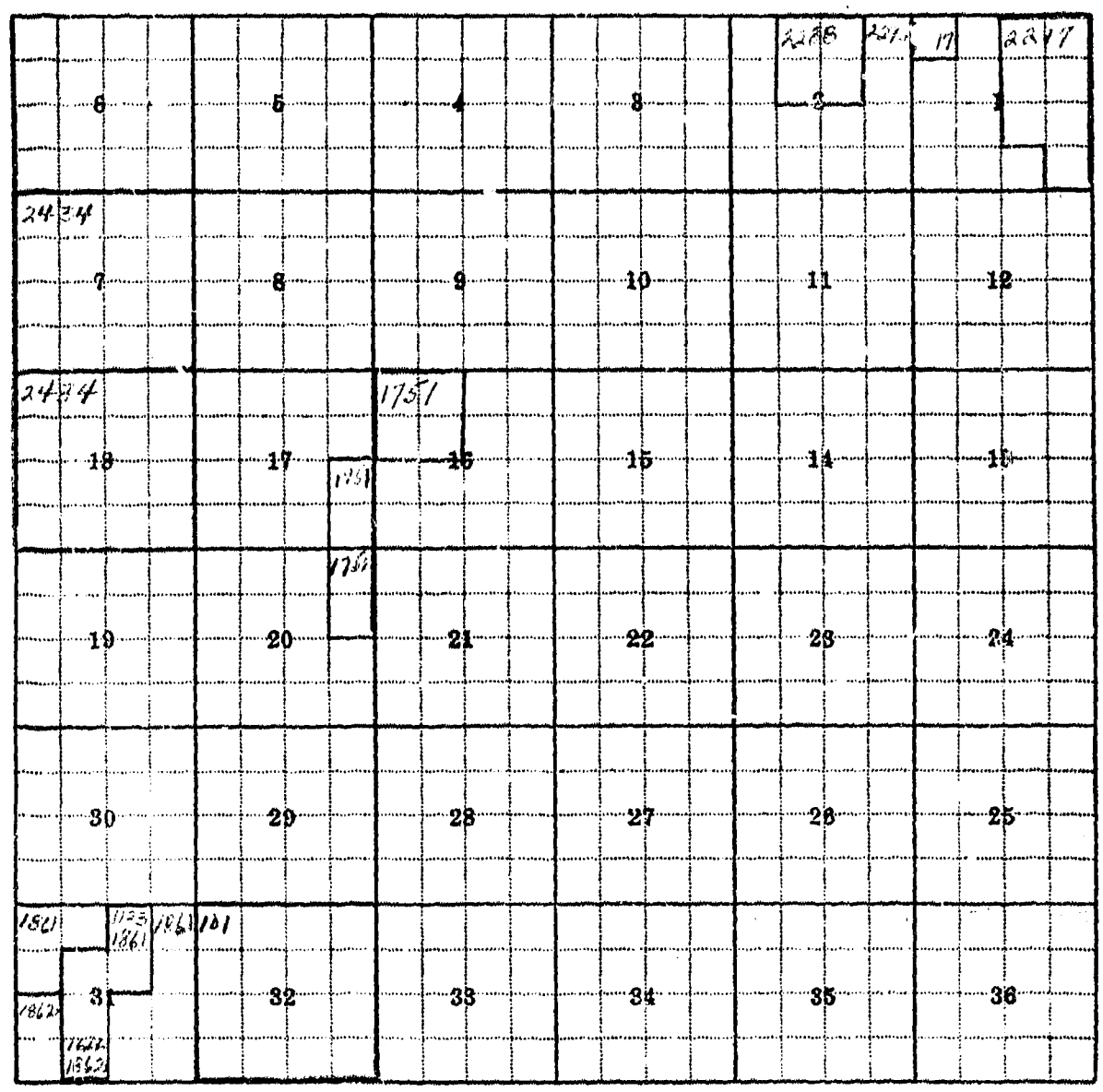

Land Ownership

F-1-A--5M-

County Madison

Farm Checked: Date 10-16-53

By Dave Pouliot

STATE OF MONTANA
STATE ENGINEERS OFFICE
Water Resources Survey

T. 1S. R. 4W. Plat No. 8

Photo No. E-27

Legal Land Owner Jos. A. Kountz Address Whitehall, Montana

Operator Address

Water is delivered by:— 1. Private System; 2. Ditch Company; 3. State Project; 4. Federal Project; 5. Irrigation District

App. No. Decree No.	NAME OF APPROPRIATOR TO WHOM DECREED	NAME OF STREAM	Date App. Date Priority	Miner's Inches	In Use	NAME OF DITCH (Water Delivered By)	No.	R/F	Present Irr. Acres	Irrigable Acres
A-2217	Carl E. Rahmig	Cold Spring	9-12-16	10	Stock	Stock Water				
		STOCK WATER								

NOTE: R—Denotes Regular Irrigation. F—Flood Irrigation.

Adequate Supply: Yes No Explain

Remarks

River Basin

Also in:								
Plat No. 1	Twp. 1N	Rge. 4W	Plat No. 9	Twp. 1S	Rge. 3W	Plat No.	Twp.	Rge.
Plat No. 2	Twp. 1N	Rge. 3W	Plat No.	Twp.	Rge.	Plat No.	Twp.	Rge.

Information From: Field

6	5	4	3	2	1
7	8	9	10	11	12
18	17	16	15	14	13
19	20	21	22	23	24
30	29	28	27	26	25
31	32	33	34	35	36

Land Ownership

F-1-A—5M—

County Madison

Farm Checked: Date 10-16-53

By Dave Pouliot

STATE OF MONTANA
STATE ENGINEERS OFFICE
Water Resources Survey

T 1S R 4W Plat No. 8

Photo No. E-27

Legal Land Owner Jos. Kountz, Jr. Address Whitehall, Montana

Operator Address

Water is delivered by:— 1. Private System; 2. Ditch Company; 3. State Project; 4. Federal Project; 5. Irrigation District

App. No. Decree No.	NAME OF APPROPRIATOR TO WHOM DECREED	NAME OF STREAM	Date App. Date Priority	Miner's Inches	In Use	NAME OF DITCH (Water Delivered By)	No.	R/F	Present Irr. Acres	Irrigable Acres
A-2288	J. N. Gasser	Lane Spring	6-6-11	25	Stock					
A-2295	Henry Westphal	Lone Tree Spring	2-28-17	40	Stock					
		STOCK								

NOTE: R—Denotes Regular Irrigation. F—Flood Irrigation.

Adequate Supply: Yes ..... No ..... Explain .....

Remarks .....

..... River Basin .....

Also in: Plat No. ..... Twp. ..... Rge.	Plat No. ..... Twp. ..... Rge.	Plat No. ..... Twp. ..... Rge. .....
Plat No. ..... Twp. ..... Rge.	Plat No. ..... Twp. ..... Rge.	Plat No. ..... Twp. ..... Rge. .....

Information From:

Field

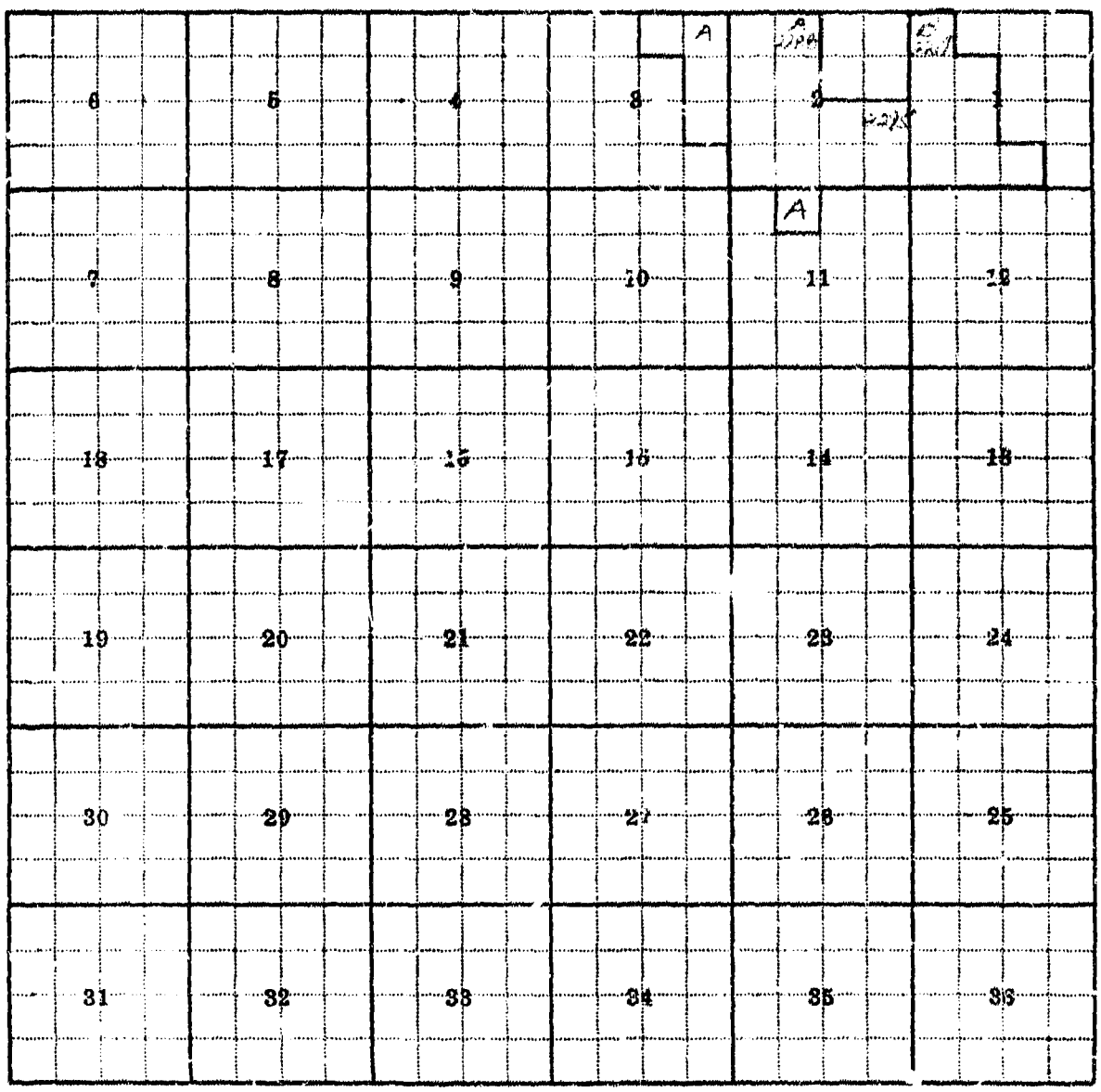

Land Ownership