F-1-A-5M-

County Madison

STATE OF MONTANA
STATE ENGINEERS OFFICE
Water Resources Survey

T. 1S R. 7W. Plat No. 5

Farm Checked: Date 8-18-53

Photo No. 28-129

By Burnell Noyes

Legal Land Owner Chas. Sayler Address Melrose, Montana

Operator Address

Water is delivered by:— 1. Private System; 2. Ditch Company; 3. State Project; 4. Federal Project; 5. Irrigation District

App. No. Decree No.	NAME OF APPROPRIATOR TO WHOM DECREED	NAME OF STREAM	Date App. Date Priority	Miner's Inches	In Use	NAME OF DITCH (Water Delivered By)	No.	R/F	Present Irr. Acres	Irrigable Acres
D-128	Chas. Harvey	N½, SWSE¼, Sec. 30								
		N½N½, Sec. 31		80	Stock					
		NO IRRIGATION								

NOTE: R—Denotes Regular Irrigation F—Flood Irrigation.

Adequate Supply: Yes No Explain

Remarks

River Basin

Also in: Plat No. Twp. Rge.	Plat No. Twp. Rge.	Plat No. Twp. Rge.
Plat No. Twp. Rge.	Plat No. Twp. Rge.	Plat No. Twp. Rge.

Information From: None Shown

6	5	4	3	2	1
7	8	9	10	11	12
18	17	16	15	14	13
19	20	21	22	23	24
1925 30	29	28	27	26	25
31	32	33	34	35	36

Land Ownership

F-1-A--5M--

County Madison

Farm Checked: Date 8-18-53

By Burnell Noyes

STATE OF MONTANA
STATE ENGINEERS OFFICE
Water Resources Survey

T. 15 R. 7W Plat No. 5

Photo No. 2B-129

Legal Land Owner Wm. Seyler Address Melrose, Montana

Operator Address

Water is delivered by:— 1. Private System; 2. Ditch Company; 3. State Project; 4. Federal Project; 5. Irrigation District

App. No. Decree No.	NAME OF APPROPRIATOR TO WHOM DECREED	NAME OF STREAM	Date App. Date Priority	Miner's Inches	In Use	NAME OF DITCH (Water Delivered By)	No.	R/F	Present Irr. Acres	Irrigable Acres
1925										
		NO IRRIGATION								

NOTE: R—Denotes Regular Irrigation. F—Flood Irrigation.

Adequate Supply: Yes No Explain

Remarks

River Basin

Also in: Plat No. Twp. Rge.	Plat No. Twp. Rge.	Plat No. Twp. Rge.
Plat No. Twp. Rge.	Plat No. Twp. Rge.	Plat No. Twp. Rge.

Information From:

Field

6	5	4	3	2	1
7	8	9	10	11	12
18	17	16	15	14	13
19	20	21	22	23	24
30	29	28	27	26	25
1925 31	32	33	34	35	36

Land Ownership

F-1-A -5M--

County Madison

Farm Checked: Date None Showed

By None Showed

STATE OF MONTANA
STATE ENGINEERS OFFICE
Water Resources Survey

T 15 R 7W Plat No. 5

Photo No None Showed

Legal Land Owner U. S. Forest Address

Operator Address

Water is delivered by:— 1. Private System; 2. Ditch Company; 3 State Project; 4. Federal Project; 5. Irrigation District

App. No. Decree No.	NAME OF APPROPRIATOR TO WHOM DECREED	NAME OF STREAM	Date App. Date Priority	Miner's Inches	In Use	NAME OF DITCH (Water Delivered By)	No.	R/F	Present Irr. Acres	Irrigable Acres
	Nothing Showed									

NOTE: R—Denotes Regular Irrigation. F—Flood Irrigation.

Adequate Supply: Yes ..... No ..... Explain

Remarks

River Basin

Also in: Plat No. 9 Twp. 15 Rge 3W	Plat No. Twp. Rge	Plat No. Twp. Rge
Plat No. Twp. Rge	Plat No. Twp. Rge	Plat No. Twp. Rge

Information From: None Showed

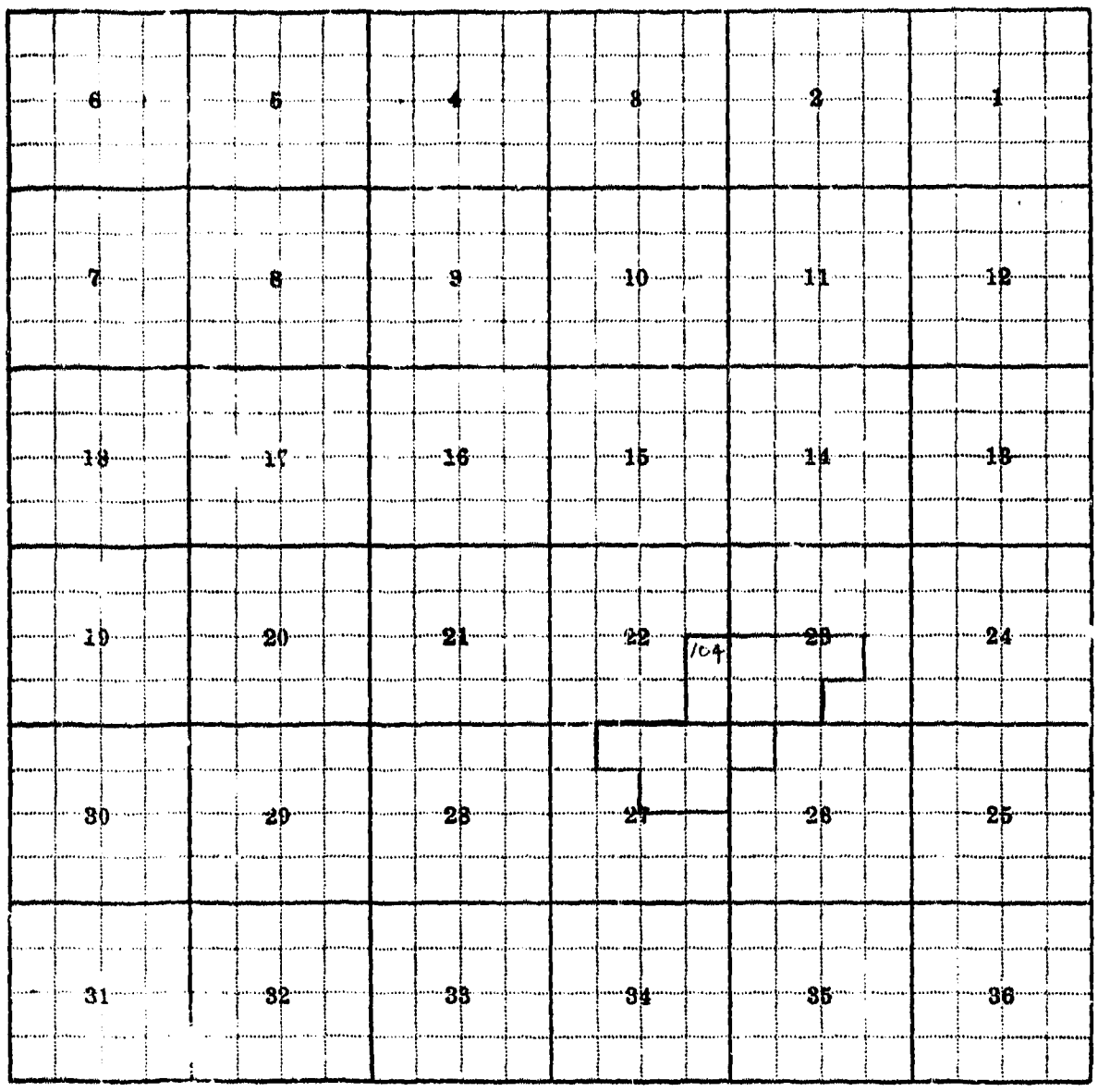

Land Ownership

6
1S 6W

F-1-A—5M—

County Madison

Farm Checked: Date 3-23-54

By Dave Pouliot & Jack Foust

STATE OF MONTANA
STATE ENGINEERS OFFICE
Water Resources Survey

T 1S R 6W Plat No. 6

Photo No 2B-2

Legal Land Owner Eugene Holt Address Silver Star, Montana

Operator Address

Water is delivered by:— 1. Private System; 2. Ditch Company; 3. State Project; 4. Federal Project; 5. Irrigation District

App. No. Decree No.	NAME OF APPROPRIATOR TO WHOM DECREED	NAME OF STREAM	Date App. Date Priority	Miner's Inches	In Use	NAME OF DITCH (Water Delivered By)	No.	R/F	Present Irr. Acres	Irrigable Acres
		NO IRRIGATION								

NOTE: R—Denotes Regular Irrigation. F—Flood Irrigation.

Adequate Supply: Yes No Explain

Remarks

River Basin

Also in: Plat No. 7 Twp. 1S Rge. 5W	Plat No. Twp. Rge.	Plat No. Twp. Rge.
Plat No. Twp. Rge.	Plat No. Twp. Rge.	Plat No. Twp. Rge.

Information From:

Eugene Holt

6	5	4	3	2	1
7	8	9	10	11	12
18	17	16	15	14	13
19	20	21	22	23	24
30	29	28	27	26	25
31	32	33	34	35	36

Land Ownership

F-1-A—8M—

County Madison

Farm Checked: Date 9-30-53

By Jack Foust

STATE OF MONTANA
STATE ENGINEERS OFFICE
Water Resources Survey

T 1S R 6W Plat No. 6

Photo No. 2R-2

Legal Land Owner Joe K. Park Address Silver Star, Montana

Operator Address

Water is delivered by:— (1.) Private System; 2. Ditch Company; 3. State Project; 4. Federal Project; 5. Irrigation District

App. No. Decree No.	NAME OF APPROPRIATOR TO WHOM DECREED	NAME OF STREAM	Date App. Date Priority	Miner' Inche	In Use	NAME OF DITCH (Water Delivered By)	No.	R/F	Present Irr. Acres	Irrigable Acres
D-81	William F. Pink	Cherry Creek	5-1-65	12	Yes					
D-81	William F. Pink	Cherry Creek	6-1-85	60	Yes					
D-81A	John Pink	Cherry Creek	5-1-68	12	Yes					
D-81A	John Pink	Cherry Creek	5-1-70	20	Yes					
D-81A	John Pink	Cherry Creek	6-1-85	60	Yes					
D-81		Cherry Creek				Park Ditch	1	F)	60	0
D-81A		Cherry Creek				Park Ditch	1	F)		

NOTE: R—Denotes Regular Irrigation. F—Flood Irrigation.

Adequate Supply: Yes ... No X Explain No water to speak of after July 1st.

Remarks

River Basin

Also in: Plat No. 16 Twp. 2S Rge. 6W	Plat No. Twp. Rge.	Plat No. Twp. Rge.
Plat No. Twp. Rge.	Plat No. Twp. Rge.	Plat No. Twp. Rge.

Information From:

Joe K. Park



Land Ownership

F-1-A—5M—

County Madison

Farm Checked: Date 3-19-54

By Jack Foust & Dave Pouliot

STATE OF MONTANA
STATE ENGINEERS OFFICE
Water Resources Survey

T 1S R 6W Plat No. 6

Photo No. 3B-55, 3B-94

Legal Land Owner Reid Estate Address Twin Bridges, Montana

Operator Address

Water is delivered by:— 1. Private System; 2. Ditch Company; 3. State Project; 4. Federal Project; 5. Irrigation District

App. No. Decree No.	NAME OF APPROPRIATOR TO WHOM DECREED	NAME OF STREAM	Date App. Date Priority	Miner's Inches	In Use	NAME OF DITCH (Water Delivered By)	No.	R/F	Present Irr. Acres	Irrigable Acres
463	Louis Skolls	Little Cherry Cr.	7-10-16	All	Not used					
1284	Geo. Bonawitz	Pete Edwards Gulch	5-18-12	40	Not used					
		No Irrigation								

NOTE: R—Denotes Regular Irrigation. F.—Flood Irrigation.

Adequate Supply: Yes..... No..... Explain.....

Remarks.....

..... River Basin

Also in: Plat No. 28 Twp. 3S Rge 6W	Plat No. Twp. Rge	Plat No. Twp. Rge
Plat No. 16 Twp. 2S Rge 6W	Plat No. Twp. Rge	Plat No. Twp. Rge

Information From:

Almon Reid

6	5	4	3	2	1
7	8	9	10	11	12
18	17	16	15	14	13
19	20	21	22	23	24
30	29	28	27	26	25
31	32	33	34	35	36

463
12B4

Land Ownership

F-1-A--5M--

County Madison

Farm Checked: Date 10-1-53

By Jack Foust

STATE OF MONTANA
STATE ENGINEERS OFFICE
Water Resources Survey

T 15 R 6W Plat No. 6

Photo No. 2B-2

Legal Land Owner John & Edward Schmidt Address Silver Star, Montana

Operator Address

Water is delivered by:— 1. Private System; 2. Ditch Company; 3. State Project; 4. Federal Project; 5. Irrigation District

App. No. Decree No.	NAME OF APPROPRIATOR TO WHOM DECREED	NAME OF STREAM	Date App. Date Priority	Miner's Inches	In Use	NAME OF DITCH (Water Delivered By)	No.	R/F	Present Irr. Acres	Irrigable Acres
D-82	John Smith	Cherry Creek	6-1-69	12	Yes					
D-82	John Smith	Cherry Creek	6-1-85	60	Yes					
A-1695	John F. Smith	Spring Gulch	3-14-17	100	Not used					
D-82		Cherry Creek				Smith Ditch	1	F	15	15

NOTE: R—Denotes Regular Irrigation. F—Flood Irrigation.

Adequate Supply: Yes ..... No X ..... Explain Not enough water after July 1st.

Remarks

River Basin

Also in: Plat No. ..... Twp. ..... Rge.	Plat No. ..... Twp. ..... Rge.	Plat No. ..... Twp. ..... Rge. .....
Plat No. ..... Twp. ..... Rge.	Plat No. ..... Twp. ..... Rge.	Plat No. ..... Twp. ..... Rge. .....

Information From:

Mrs. Schmidt

6	5	4	3	2	1
7	8	9	10	11	12
18	17	16	15	14	13
19	20	21	22	23	24
30	29	28	27	26	25
31	32	33	34	35 82	36

Land Ownership

F-1-A—5M—

County Madison

Farm Checked: Date 3-23-54

By Dave Poulint & Jack Foust

STATE OF MONTANA
STATE ENGINEERS OFFICE
Water Resources Survey

T 4S R 6W Plat No. 6

Photo No. 2B-53, 3B-95, 2B-55, 3B-94, 2B-4

Legal Land Owner Harvey Weingart Address Silver Star, Montana

Operator Address

Water is delivered by:— 1. Private System; 2. Ditch Company; 3. State Project; 4. Federal Project; 5. Irrigation District

App. No. Decree No.	NAME OF APPROPRIATOR TO WHOM DECREED	NAME OF STREAM	Date App. Date Priority	Miner's Inches	In Use	NAME OF DITCH (Water Delivered By)	No.	R/F	Present Irr. Acres	Irrigable Acres
555)	Mayme Lytton	Dry Creek	12-22-05	80	Not used					
556)		Dry Creek	12-22-05	80	Not used					
463	Louis Skolls	Little Cherry Cr.	7-10-16	All	Not used					
		NO IRRIGATION								

NOTE: R—Denotes Regular Irrigation. F—Flood Irrigation.

Adequate Supply: Yes ..... No ..... Explain .....

Remarks .....

River Basin .....

Also in: Plat No. 7 Twp. 1S Rge 5W	Plat No. ..... Twp. ..... Rge	Plat No. ..... Twp. ..... Rge .....
Plat No. ..... Twp. ..... Rge	Plat No. ..... Twp. ..... Rge	Plat No. ..... Twp. ..... Rge .....

Information From:

Harvey Weingarts' Son in Law



Land Ownership

7
1S 5W

F-1-A—5M—

County Madison

Farm Checked: Date 3-17-54

By Jack Foust & Dave Pouliot

STATE OF MONTANA
STATE ENGINEERS OFFICE
Water Resources Survey

T 1S R 5W Plat No. 7

Photo No. 1B-59

Legal Land Owner Hans Anderson Address Waterloo, Montana

Operator Address

Water is delivered by:— (1.) Private System; (2.) Ditch Company; (3.) State Project; 4. Federal Project; 5. Irrigation District

App. No. Decree No.	NAME OF APPROPRIATOR TO WHOM DECREED	NAME OF STREAM	Date App. Date Priority	Miner's Inches	In Use	NAME OF DITCH (Water Delivered By)	No.	R/F	Present Irr. Acres	Irrigable Acres
A-864	Christopher Elliott	Jefferson River	12- -81	2000	Yes 3/4	Buhl Ditch	1	R	158	0
		*Jefferson River				Parrot Ditch Co.	2/3	R	4	0

NOTE: R—Denotes Regular Irrigation. F—Flood Irrigation.

Adequate Supply: Yes X No Explain

Remarks

*See Parrot Ditch Co. form for water

The A-864 water belongs to Hans Anderson & C. C. Morrison 3/4 to Anderson 1/4 to Morrison except for 55 inches that has been transferred to the Parrot Ditch Co.

Has 10 shares of "C" stock.

River Basin

Also in: Plat No. Twp. Rge.	Plat No. Twp. Rge.	Plat No. Twp. Rge.
Plat No. Twp. Rge.	Plat No. Twp. Rge.	Plat No. Twp. Rge.

Information From:
Hans Anderson

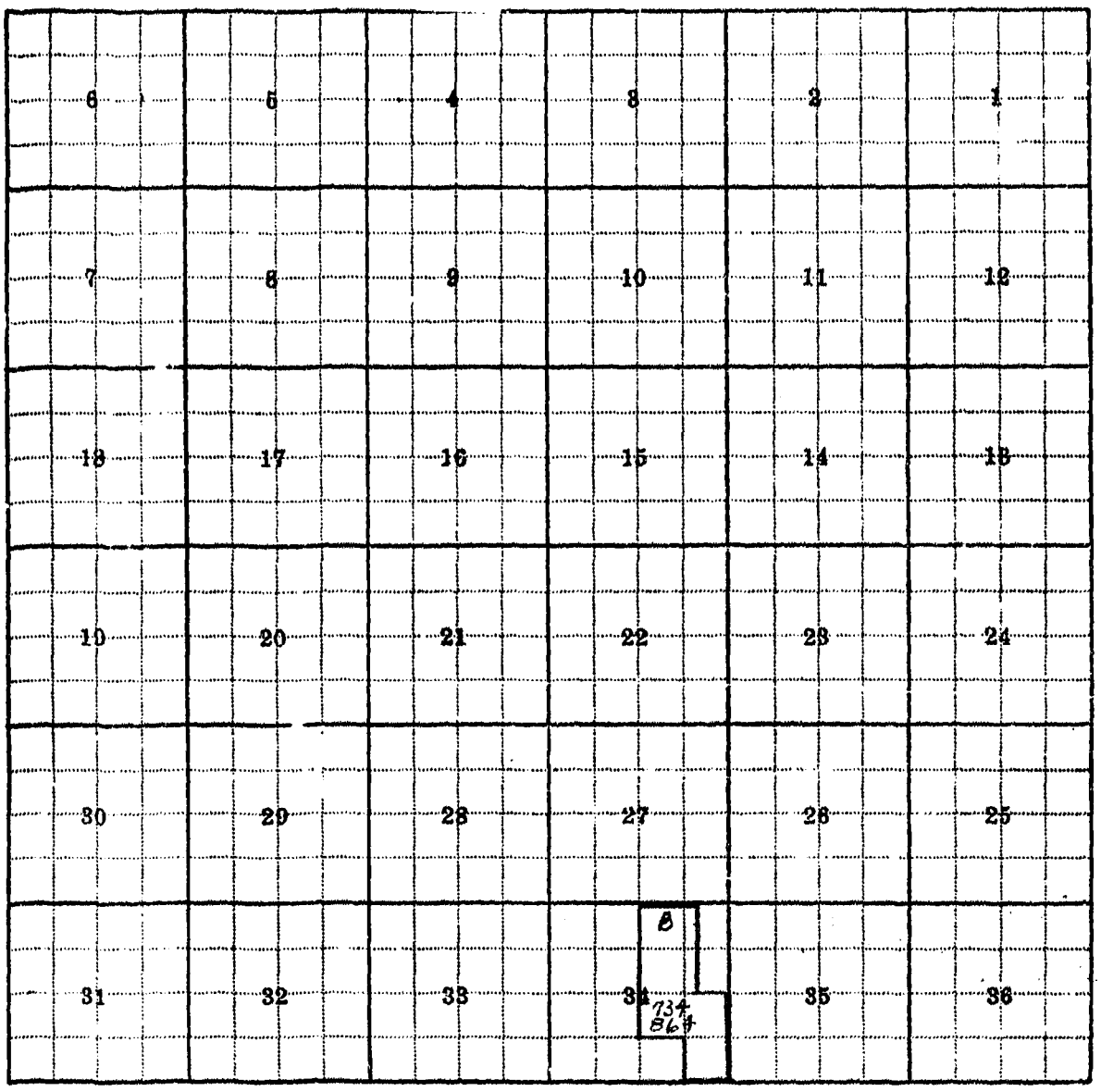

Land Ownership

F-1-A—5M—

County Madison

Farm Checked: Date 3-12-54

By Jack Foust & Dave Pouliet

STATE OF MONTANA
STATE ENGINEERS OFFICE
Water Resources Survey

T. 1S R. 5W Plat No. 7

Photo No. 1B-28

Legal Land Owner Elmer Bails Address Whitehall, Montana

Operator Address

Water is delivered by:— 1. Private System; 2. Ditch Company; 3. State Project; 4. Federal Project; 5. Irrigation District

App. No. Decree No.	NAME OF APPROPRIATOR TO WHOM DECREED	NAME OF STREAM	Date App. Date Priority	Miner's Inches	In Use	NAME OF DITCH (Water Delivered By)	No.	R/F	Present Irr. Acres	Irrigable Acres
No share	*Jefferson River					Parrot Ditch Co.	2/3	R	0	17

NOTE: R—Denotes Regular Irrigation. F—Flood Irrigation.

Adequate Supply: Yes X No Explain

Remarks

*See Parrot Ditch Co. form for water.

Has no shares or rights in Parrot Ditch Co.

River Basin

Also in: Plat No. Twp. Rge.	Plat No. Twp. Rge.	Plat No. Twp. Rge.
Plat No. Twp. Rge.	Plat No. Twp. Rge.	Plat No. Twp. Rge.

Information From:

Field & Wallace Opie

Ditch Walker

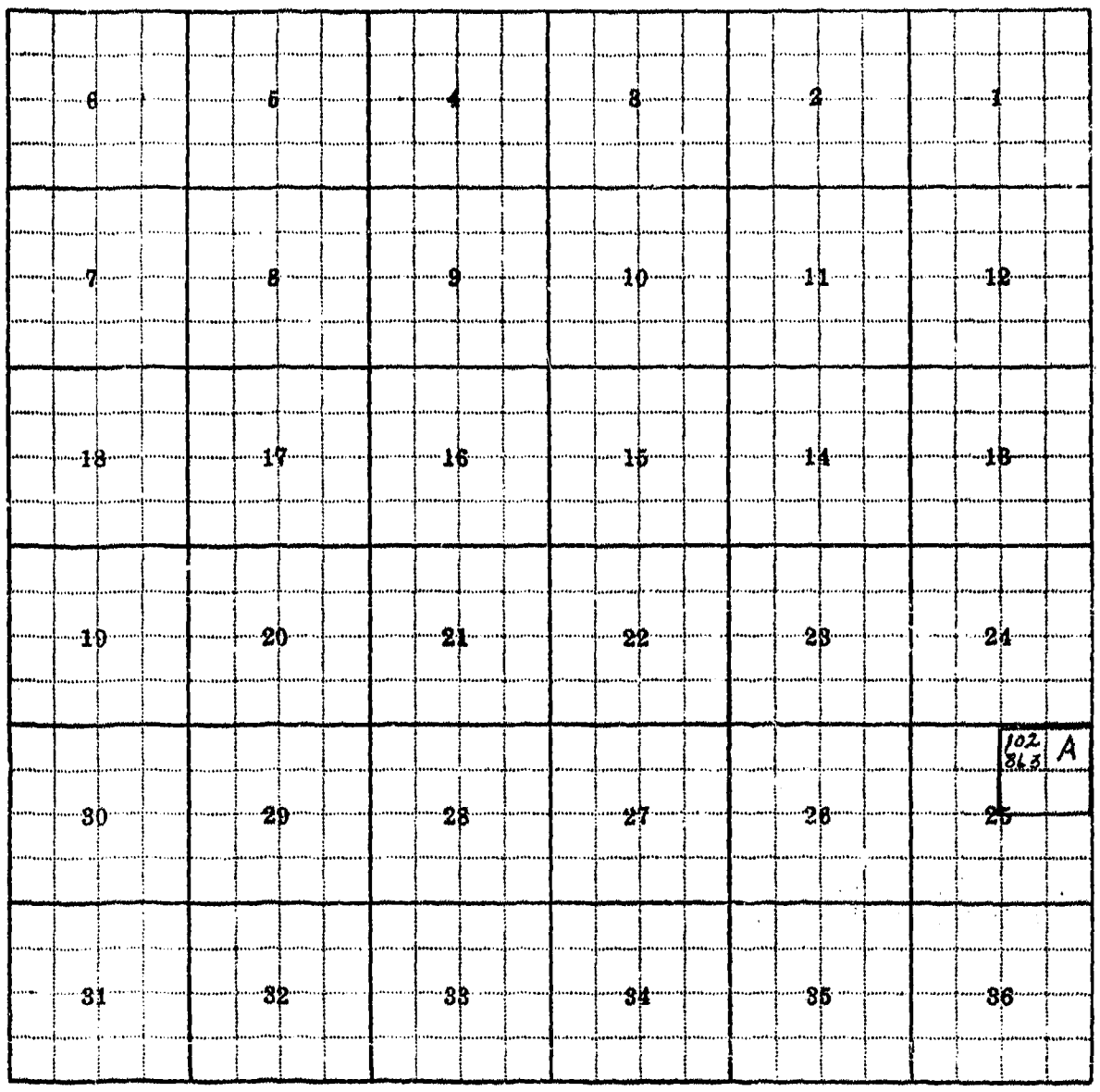

Land Ownership

F-1-A—5M—

County Madison

Farm Checked: Date 3-15-54

By Dave Pouliot & Jack Foust

STATE OF MONTANA
STATE ENGINEERS OFFICE
Water Resources Survey

T1S., R 5W. Plat No. 7

Photo No. 1B-59

Legal Land Owner Otto Bausch Address Whitehall, Montana

Operator Address

Water is delivered by:— 1. Private System; (2.) Ditch Company; (3.) State Project; 4. Federal Project; 5. Irrigation District

App. No. Decree No.	NAME OF APPROPRIATOR TO WHOM DECREED	NAME OF STREAM	Date App. Date Priority	Miner's Inches	In Use	NAME OF DITCH (Water Delivered By)	No.	R/F	Present Irr. Acres	Irrigable Acres
D-171	John W. Carney	Hulbert Canyon Cr.	6-16-11	60	Stock					
		*Jefferson River				Parrot Ditch Co.	2/3	R	25	
						Parrot Ditch Co.	2/3	R	25	

NOTE: R—Denotes Regular Irrigation. F—Flood Irrigation.

Adequate Supply: Yes X No Explain

Remarks

*See Parrot Ditch Co. form for water.

Has 50 shares of "C" stock.

River Basin

Also in: Plat No. Twp. Rge.	Plat No. Twp. Rge.	Plat No. Twp. Rge.
Plat No. Twp. Rge.	Plat No. Twp. Rge.	Plat No. Twp. Rge.

Information From:

Otto Bausch

6	5	4	3	2	1
7	8	9	10	11	12
18	17	16	15	14	13
19	20	21	22	23	24
30	29	28	27	26	25
31	32	33	34	35	36

F

Land Ownership

F-1-A—5M—

County Madison

Farm Checked: Date 3-12-54

By Dave Pouliot & Jack Foust

STATE OF MONTANA
STATE ENGINEERS OFFICE
Water Resources Survey

T 1S R 5W Plat No. 7

Photo No. 1B-26, 1B-28

Legal Land Owner Herman Boedecker Address Whitehall, Montana

Operator Address

Water is delivered by:— 1. Private System; (2) Ditch Company; (3) State Project; 4. Federal Project; 5. Irrigation District

App. No. Decree No.	NAME OF APPROPRIATOR TO WHOM DECREED	NAME OF STREAM	Date App. Date Priority	Miner's Inches	In Use	NAME OF DITCH (Water Delivered By)	No.	R/F	Present Irr. Acres	Irrigable Acres
		*Jefferson River				Parrot Ditch	2/3	R	185	20

NOTE: R—Denotes Regular Irrigation. F—Flood Irrigation.

Adequate Supply: Yes X No Explain

Remarks

*See Parrot Ditch Co. form for water.

Has 45 shares "C" stock and 30 shares of "C" stock from the Ruth Rollins place and also plans to buy 35 shares from Guy Dods.

River Basin

Also in: Plat No. Twp. Rge.	Plat No. Twp. Rge.	Plat No. Twp. Rge.
Plat No. Twp. Rge.	Plat No. Twp. Rge.	Plat No. Twp. Rge.

Information From:
Herman Boedecker

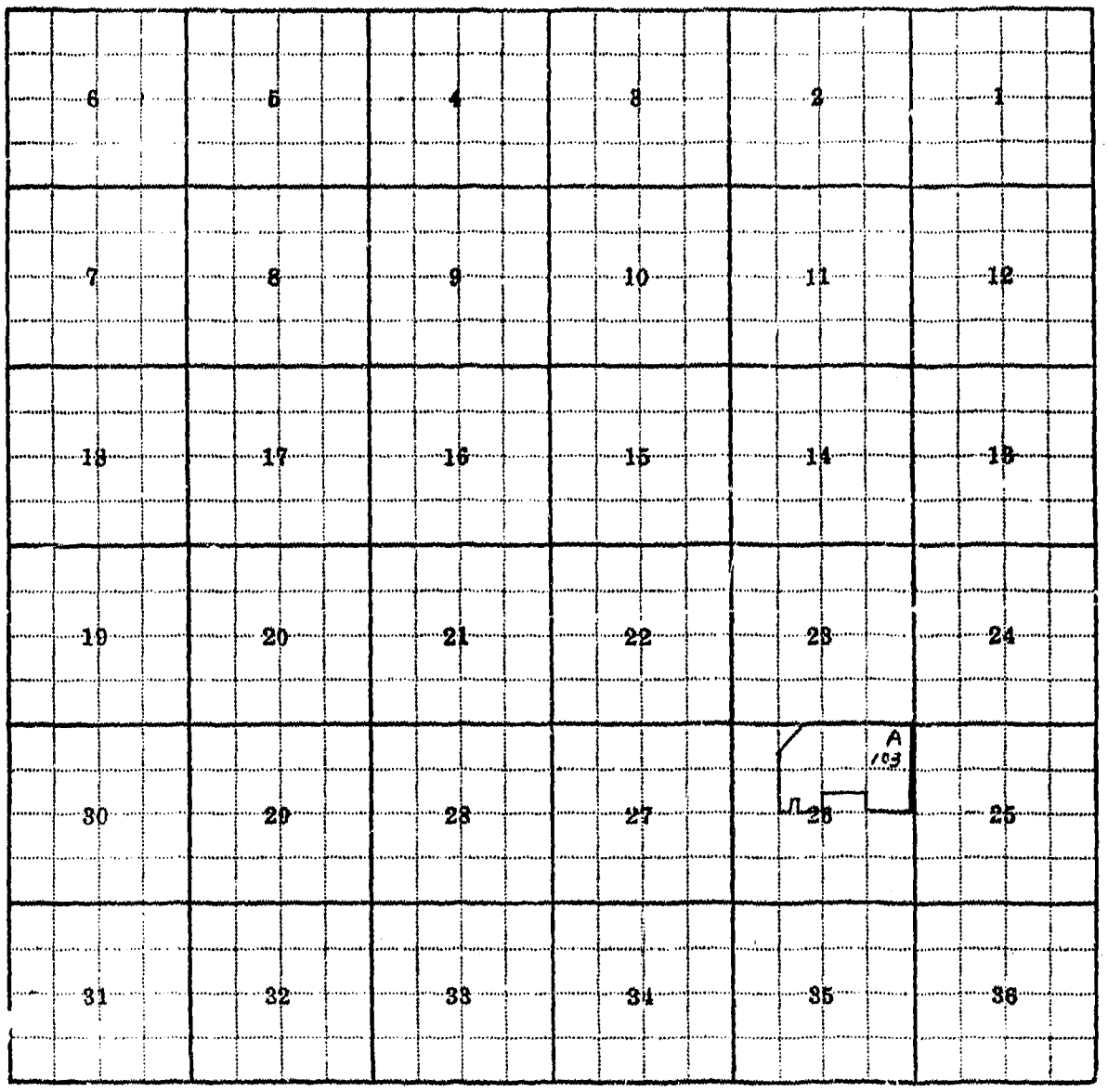

Land Ownership

F-1-A—5M—

County Madison

Farm Checked: Date 3-12-54

By Jack Foust & Dave Pouliot

STATE OF MONTANA
STATE ENGINEERS OFFICE
Water Resources Survey

T. 1S. R. 5W. Plat No. 7

Photo No. 1B-26

Legal Land Owner Mrs. Elmer Bovell Address Whitehall, Montana

Operator Address

Water is delivered by:— 1. Private System; (2.) Ditch Company; (3.) State Project; 4. Federal Project; 5. Irrigation District

App. No. Decree No.	NAME OF APPROPRIATOR TO WHOM DECREED	NAME OF STREAM	Date App. Date Priority	Miner's Inches	In Use	NAME OF DITCH (Water Delivered By)	No.	R/F	Present Irr. Acres	Irrigable Acres
		*Jefferson River				Parrot Ditch	2/3	R	55	25

NOTE: R—Denotes Regular Irrigation. F—Flood Irrigation.

Adequate Supply: Yes X No Explain

Remarks
*See Parrot Ditch Co. form for water.
Has 55 shares of "C" stock.

River Basin

Also in: Plat No. Twp. Rge.	Plat No. Twp. Rge.	Plat No. Twp. Rge.
Plat No. Twp. Rge.	Plat No. Twp. Rge.	Plat No. Twp. Rge.

Information From:
Mrs. Elmer Bovell

6	5	4	3	2	1
7	8	9	10	11	12
18	17	16	15	14	13
19	20	21	22	23	24
30	29	28	27	26	25
31	32	33	34	35	36

Land Ownership

F-1-A—5M—

County Madison

Farm Checked: Date 3-19-54

By Jack Foust & Dave Pouliot

STATE OF MONTANA
STATE ENGINEERS OFFICE
Water Resources Survey

T. 1S R. 5W Plat No. 7

Photo No. 1B-28

Legal Land Owner John Cosnes Address Whitehall, Montana

Operator Frank Sweet Address Waterloo, Montana

Water is delivered by:— 1. Private System; (2.) Ditch Company; (3.) State Project; 4. Federal Project; 5. Irrigation District

App. No. Decree No.	NAME OF APPROPRIATOR TO WHOM DECREED	NAME OF STREAM	Date App. Date Priority	Miner's Inches	In Use	NAME OF DITCH (Water Delivered By)	No.	R/F	Present Irr. Acres	Irrigable Acres
		*Jefferson River				Parrot Ditch Co.	2/3	R	72	0

NOTE: R—Denotes Regular Irrigation. F—Flood Irrigation.

Adequate Supply: Yes X No Explain

Remarks

*See Parrot Ditch Co.

Has 75 shares of "C" stock.

River Basin

Also in: Plat No. Twp. Rge.	Plat No. Twp. Rge.	Plat No. Twp. Rge.
Plat No. Twp. Rge.	Plat No. Twp. Rge.	Plat No. Twp. Rge.

Information From:

Frank Sweet

6	5	4	3	2	1
7	8	9	10	11	12
18	17	16	15	14	13
19	20	21	22	23	24
30	29	28	27	26 G 10.7	25
31	32	33	34	35	36

Land Ownership

F-1-A—5M—

County Madison

Farm Checked: Date 3-17-54

By Dave Pouliot & Jack Foust

STATE OF MONTANA
STATE ENGINEERS OFFICE
Water Resources Survey

T 1S R 5W Plat No. 7

Photo No. 1B-26, 1B-59, 1B-60

Legal Land Owner Bernard Deering Address Whitehall, Montana

Operator Address

Water is delivered by:— (1) Private System; 2. Ditch Company; 3. State Project; 4. Federal Project; 5. Irrigation District

App. No. Decree No.	NAME OF APPROPRIATOR TO WHOM DECREED	NAME OF STREAM	Date App. Date Priority	Miner's Inches	In Use	NAME OF DITCH (Water Delivered By)	No.	R/F	Present Irr. Acres	Irrigable Acres
A-862	Elling Estate	Jefferson River	12-28-09	800	OK Not in use	Old Elling Ditch	River	Changed	not in use.	
A-2660	Alfred Weingart	Flood, Seep, Waste	10-15-47	500	1/3 Stock					
A-104	John Masola	John Beall Spring	12-31-24	500	OK Not in use	Masolo Ditch	1	R		
		NO IRRIGATION								

NOTE: R—Denotes Regular Irrigation. F—Flood Irrigation.

Adequate Supply: Yes No Explain

Remarks

He has never irrigated, Old Elling Ditch washed out. Has deed showing 800 MI from Jefferson River and 500 MI from John Beall Spring.

River Basin

Also in: Plat No. Twp. Rge.	Plat No. Twp. Rge.	Plat No. Twp. Rge.
Plat No. Twp. Rge.	Plat No. Twp. Rge.	Plat No. Twp. Rge.

Information From:
Bernard Deering

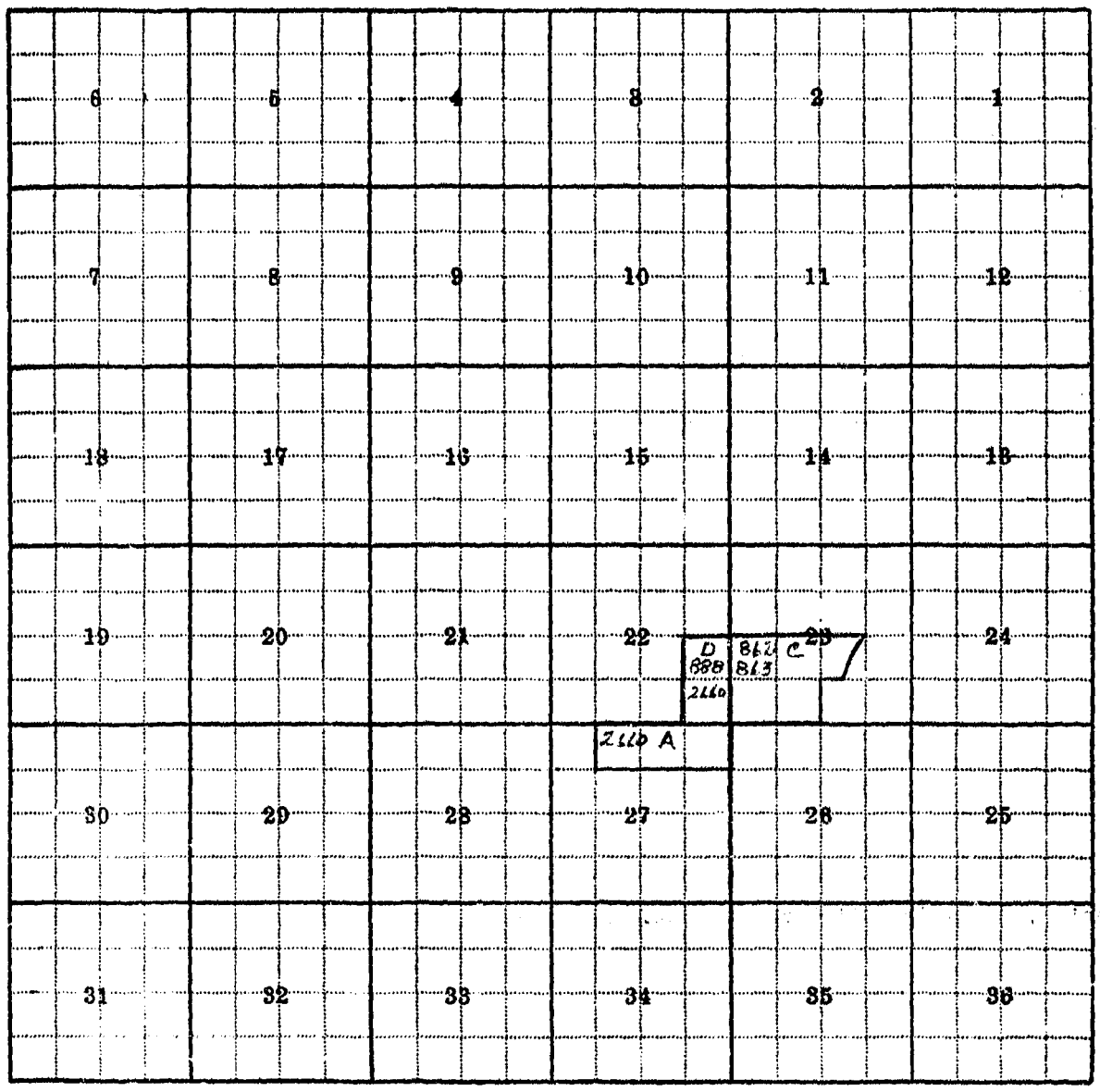

Land Ownership

F-1-A—5M—

County Madison

Farm Checked: Date 3-12-54

By Jack Foust & Dave Pouliot

STATE OF MONTANA
STATE ENGINEERS OFFICE
Water Resources Survey

T 1S R 5W Plat No. 7

Photo No. 1B-28

Legal Land Owner Chas. Delaney Address Whitehall, Montana

Operator Frank Held, Jr. Address Waterloo, Montana

Water is delivered by:— 1. Private System; (2.) Ditch Company; (3.) State Project; 4. Federal Project; 5. Irrigation District

App. No. Decree No.	NAME OF APPROPRIATOR TO WHOM DECREED	NAME OF STREAM	Date App. Date Priority	Miner's Inches	In Use	NAME OF DITCH (Water Delivered By)	No.	R/F	Present Irr. Acres	Irrigable Acres
		*Jefferson River				Parrot Ditch	2/3	R	10	0

NOTE: R—Denotes Regular Irrigation. F—Flood Irrigation.

Adequate Supply: Yes X No Explain

Remarks

*See Parrot Ditch Co. form for water.

Has 10 shares "C" stock.

River Basin

Also in: Plat No. Twp. Rge.	Plat No. Twp. Rge.	Plat No. Twp Rge.
Plat No. Twp. Rge.	Plat No. Twp. Rge.	Plat No. Twp. Rge.

Information From:

Frank Held

6	5	4	3	2	1
7	8	9	10	11	12
18	17	16	15	14	13
19	20	21	22	23	24
30	29	28	27	26	25
31	32	33	34	35	36

102 C
843
1118

Land Ownership

F-1-A—5M—

County Madison

Farm Checked: Date 3-11-54

By Jack Foust & Dave Pouliot

STATE OF MONTANA
STATE ENGINEERS OFFICE
Water Resources Survey

T. 15 R. 5W Plat No. 7

Photo No. 1B-26

Legal Land Owner Equitable Life Address New York, New York

Operator Les Molitor Address Whitehall, Montana

Water is delivered by:— (1) Private System; 2. Ditch Company; 3. State Project; 4. Federal Project; 5. Irrigation District

App. No. Decree No.	NAME OF APPROPRIATOR TO WHOM DECREED	NAME OF STREAM	Date App. Date Priority	Miner's Inches	In Use	NAME OF DITCH (Water Delivered By)	No.	R/F	Present Irr. Acres	Irrigable Acres
A-863	Elling Estate	Jefferson River	10-1-08	900	Part	not in use Molitor Spkr.	1	R	76	80
A-2614	Francis E. Curtis	Parsons Slough	1876	500	Yes	Curtis Ditch	1	R	135	0

NOTE: R—Denotes Regular Irrigation. F—Flood Irrigation.

Adequate Supply: Yes X No. Explain

Remarks

Has used sprinkler since 1951 - the river changed and left the Elling Ditch headgate dry.

River Basin

Also in: Plat No. Twp. Rge.	Plat No. Twp. Rge.	Plat No. Twp. Rge.
Plat No. Twp. Rge.	Plat No. Twp. Rge.	Plat No. Twp. Rge.

Information From:
Leo Molitor

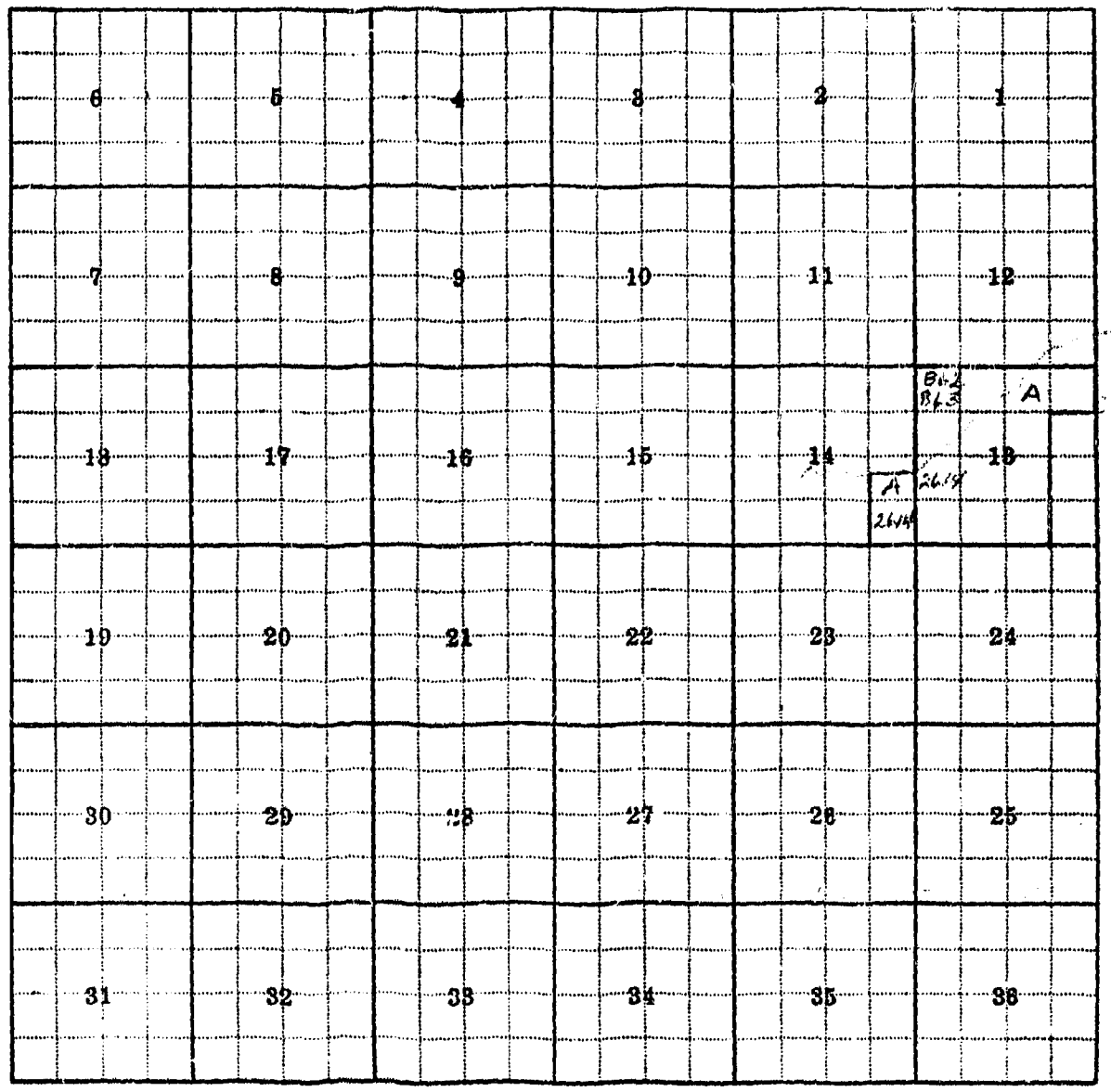

Jefferson B.

Land Ownership

F-1-A-5M-

County Madison

Farm Checked: Date 3-17-54

By Dave Pouliot & Jack Foust

STATE OF MONTANA
STATE ENGINEERS OFFICE
Water Resources Survey

T 1S R 5W Plat No. 7

Photo No. 1B-28

Legal Land Owner Carl Foster Address Whitehall, Montana

Operator Gerald Lane Address Whitehall, Montana

Water is delivered by:— 1. Private System; (2.) Ditch Company; (3.) State Project; 4. Federal Project; 5. Irrigation District

App. No. Decree No.	NAME OF APPROPRIATOR TO WHOM DECREED	NAME OF STREAM	Date App. Date Priority	Miner's Inches	In Use	NAME OF DITCH (Water Delivered By)	No.	R/F	Present Irr. Acres	Irrigable Acres
		*Jefferson River				Parrot Ditch Co.	2/3	R	70	0

NOTE: R—Denotes Regular Irrigation. F—Flood Irrigation.

Adequate Supply: Yes X No Explain

Remarks

*See Parrot Ditch Co. form for water.

Has 80 shares "C" stock.

River Basin

Also in: Plat No. Twp. Rge.	Plat No. Twp. Rge.	Plat No. Twp. Rge.
Plat No. Twp. Rge.	Plat No. Twp. Rge.	Plat No. Twp. Rge.

Information From:

Mrs. Gerald Lane

6	5	4	3	2	1
7	8	9	10	11	12
18	17	16	15	14	13
19	20	21	22	23	24
30	29	28	27	26	25
31	32	33	34	C 35	36

Land Ownership

F-1-A—5M—

County Madison

Farm Checked: Date 3-15-54

By Jack Foust & Dave Poullot

STATE OF MONTANA
STATE ENGINEERS OFFICE
Water Resources Survey

T 1S R 5W Plat No. 7

Photo No. 1B-59

Legal Land Owner Don & Daniel Fouts Address Whitehall, Montana

Operator Address

Water is delivered by:— 1. Private System; (2) Ditch Company; (3) State Project; 4. Federal Project; 5. Irrigation District

App. No. Decree No.	NAME OF APPROPRIATOR TO WHOM DECREED	NAME OF STREAM	Date App. Date Priority	Miner's Inches	In Use	NAME OF DITCH (Water Delivered By)	No.	R/F	Present Irr. Acres	Irrigable Acres
		*Jefferson River				Parrot Ditch Co.	2/3	R	80	0

NOTE: R—Denotes Regular Irrigation. F—Flood Irrigation.

Adequate Supply: Yes X No Explain

Remarks

*See Parrot Ditch Co. form for water.

Has 80 shares of "C" stock.

River Basin

Also in: Plat No. Twp. Rge.	Plat No. Twp. Rge.	Plat No. Twp. Rge.
Plat No. Twp. Rge.	Plat No. Twp. Rge.	Plat No. Twp. Rge.

Information From:
Mrs. Mattie Fouts

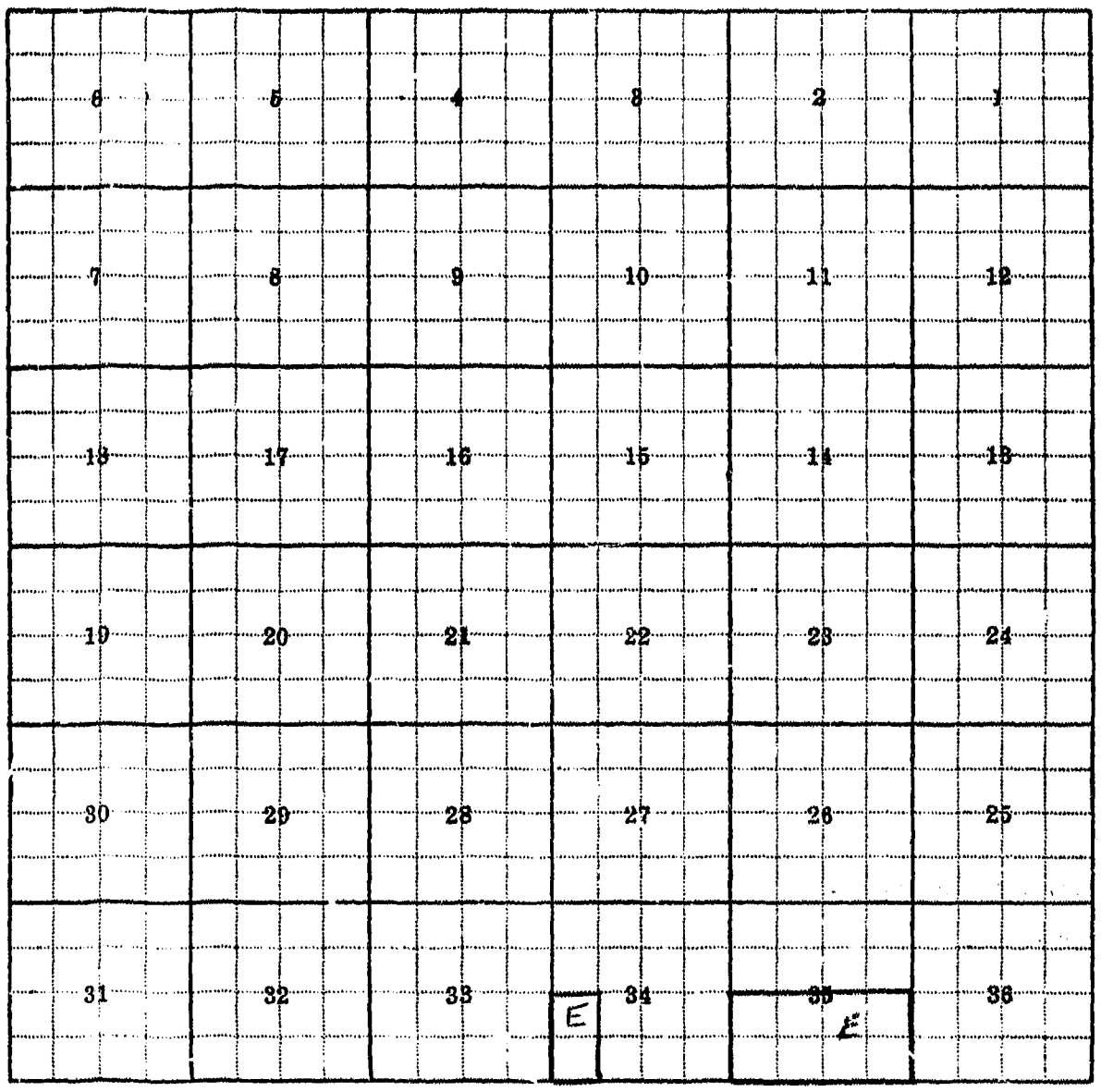

Land Ownership

F-1-A—5M—

County Madison

Farm Checked: Date 3-15-54

By Dave Pouliot & Jack Foust

STATE OF MONTANA
STATE ENGINEERS OFFICE
Water Resources Survey

T. 1S. R. 5W. Plat No. 7

Photo No. 1B-59

Legal Land Owner Donald Fouts Address Whitehall, Montana

Operator Address

Water is delivered by:— 1. Private System; (2.) Ditch Company; (3.) State Project; 4. Federal Project; 5. Irrigation District

App. No. Decree No.	NAME OF APPROPRIATOR TO WHOM DECREED	NAME OF STREAM	Date App. Date Priority	Miner's Inches	In Use	NAME OF DITCH (Water Delivered By)	No.	R/F	Present Irr. Acres	Irrigable Acres
		*Jefferson River				Parrot Ditch Co.	2/3	R	80	0

NOTE: R—Denotes Regular Irrigation. F—Flood Irrigation.

Adequate Supply: Yes X No Explain

Remarks

*See Parrot Ditch Co. form for water.

Has 80 shares of "C" stock.

River Basin

Also in: Plat No. Twp. Rge.	Plat No. Twp. Rge.	Plat No. Twp. Rge.
Plat No. Twp. Rge.	Plat No. Twp. Rge.	Plat No. Twp. Rge.

Information From:

Donald Fouts

6	5	4	3	2	1
7	8	9	10	11	12
18	17	16	15	14	13
19	20	21	22	23	24
30	29	28	27	26	25
31	32	33	D 34	35	36

Land Ownership

F-1-A—5M—

County Madison

Farm Checked: Date 3-12-54

By Jack Foust & Dave Pouliot

STATE OF MONTANA
STATE ENGINEERS OFFICE
Water Resources Survey

T 1S R 5W Plat No 7

Photo No 1B-59

Legal Land Owner Tommy Fox Address 501 Phoenix Blk. Butte, Montana

Operator Address

Water is delivered by: 1. Private System; (2.) Ditch Company; (3.) State Project; 4. Federal Project; 5. Irrigation District

App. No. Decree No.	NAME OF APPROPRIATOR TO WHOM DECREED	NAME OF STREAM	Date App. Date Priority	Miner's Inches	In Use	NAME OF DITCH (Water Delivered By)	No.	R/F	Present Irr. Acres	Irrigable Acres
		*Jefferson River				Parrot Ditch Co.	2/3	R	3½	0

NOTE: R—Denotes Regular Irrigation. F—Flood Irrigation.

Adequate Supply: Yes X No Explain

Remarks

*See Parrot Ditch Co. form for water.

Has 5 shares of "C" stock.

River Basin

Also in: Plat No. Twp. Rge.	Plat No. Twp. Rge.	Plat No. Twp. Rge.
Plat No. Twp. Rge.	Plat No. Twp. Rge.	Plat No. Twp. Rge.

Information From:

Herman Boedecker

6	5	4	3	2	1
7	8	9	10	11	12
18	17	16	15	14	13
19	20	21	22	23	24
30	29	28	27	□26	25
31	32	33	34	35	36

Land Ownership

F-1-A—3M—

County Madison

Farm Checked: Date 3-17-54

By Jack Foust & Dave Pouliot

STATE OF MONTANA
STATE ENGINEERS OFFICE
Water Resources Survey

T. 1S R. 5W Plat No. 7

Photo No. 1B-26, 1B-60

Legal Land Owner Margaret Frederickson Address Whitehall, Montana

Operator Edwin Hunt Address Whitehall, Montana

Water is delivered by:— (1.) Private System; 2. Ditch Company; 3. State Project; 4. Federal Project; 5. Irrigation District

App. No. Decree No.	NAME OF APPROPRIATOR TO WHOM DECREED	NAME OF STREAM	Date App. Date Priority	Miner's Inches	In Use	NAME OF DITCH (Water Delivered By)	No.	R/F	Present Irr. Acres	Irrigable Acres
A-872	Theresa Held & Van Orsdell	Jefferson River	4-1-02		Not in use					
No filing		Sump Pump				Sprinkler	1	R	0	20
A-872		Jefferson River				Old Van Orsdell Ditch	Washed out.			

NOTE: R—Denotes Regular Irrigation F—Flood Irrigation.

Adequate Supply Yes No. Explain

Remarks

River Basin

Also in: Plat No. Twp. Rge.	Plat No. Twp. Rge.	Plat No. Twp. Rge.
Plat No. Twp. Rge	Plat No. Twp. Rge.	Plat No. Twp. Rge.

Information From:
Edwin Hunt

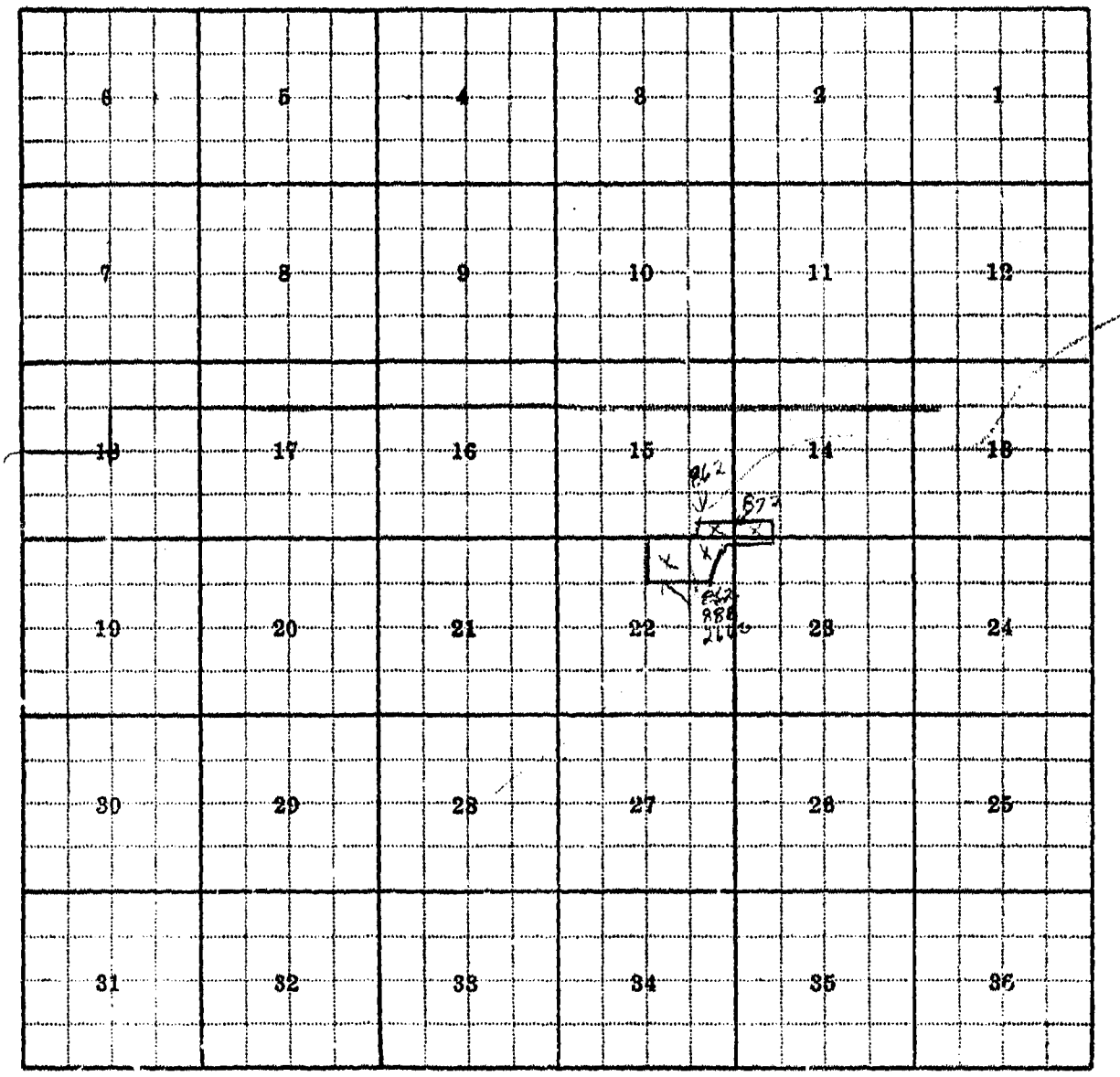

Land Ownership

F-1-A—5M—

County Madison

Farm Checked: Date 3-16-54

By Dave Pouliot & Jack Foust

STATE OF MONTANA
STATE ENGINEERS OFFICE
Water Resources Survey

T 1S R 5W Plat No. 7

Photo No. 1B-26, 1B-59, 1B-60

Legal Land Owner Guy George, Jr. Address Whitehall, Montana

Operator Address

Water is delivered by:— (1.) Private System; (2.) Ditch Company; (3.) State Project; 4. Federal Project; 5. Irrigation District

App. No. Decree No.	NAME OF APPROPRIATOR TO WHOM DECREED	NAME OF STREAM	Date App. Date Priority	Miner's Inches	In Use	NAME OF DITCH (Water Delivered By)	No.	R/F	Present Irr. Acres	Irrigable Acres
A-598	James Gordon	Fish Creek	11-15-87	100	OK not in use					
A-872	Theresa Held & Van Orsdel	Jefferson River	4-1-02		Marlott 1/3					
A-870	James Gordon	Jefferson River	6-10-90	1500	Yes-flood					
D-463M	Miners Saving Bank	Jefferson River	10-3-97	2/40	Yes					
D-463M	Guy George	Jefferson River	10-3-97	3/40	of					
D-463M	Guy George	Jefferson River	10-3-97	8/12	3000					
D-463M	"	Jefferson River				Creeklyn Ditch	1	R	311	0
									79	0
A-870		W. Channel of Jefferson-Gordon Ditch					1	R	250	0
*A-893		Jefferson River				Parrot Ditch Co.	2/3	R	24	255
A-872		Jefferson River				Point of diversion washout (Held & Van Orsdel D) Spklr. System	1	R	65	0

NOTE: R—Denotes Regular Irrigation. F—Flood Irrigation.

Adequate Supply: Yes X No Explain

Remarks

*See Parrot Ditch Co. form for water.

Has 13 shares in "Creeklyn Ditch". Has 75 shares of "C" stock "Parrot Ditch".

Sprinkler system used directly from Jefferson River, using A-872 right for water.

Could not match decrees with irrigation.

River Basin

Also in: Plat No. 8 Twp. 1S Rge. 4W	Plat No. Twp. Rge.	Plat No. Twp. Rge.
Plat No. Twp. Rge.	Plat No. Twp. Rge.	Plat No. Twp. Rge.

Information From: Guy George

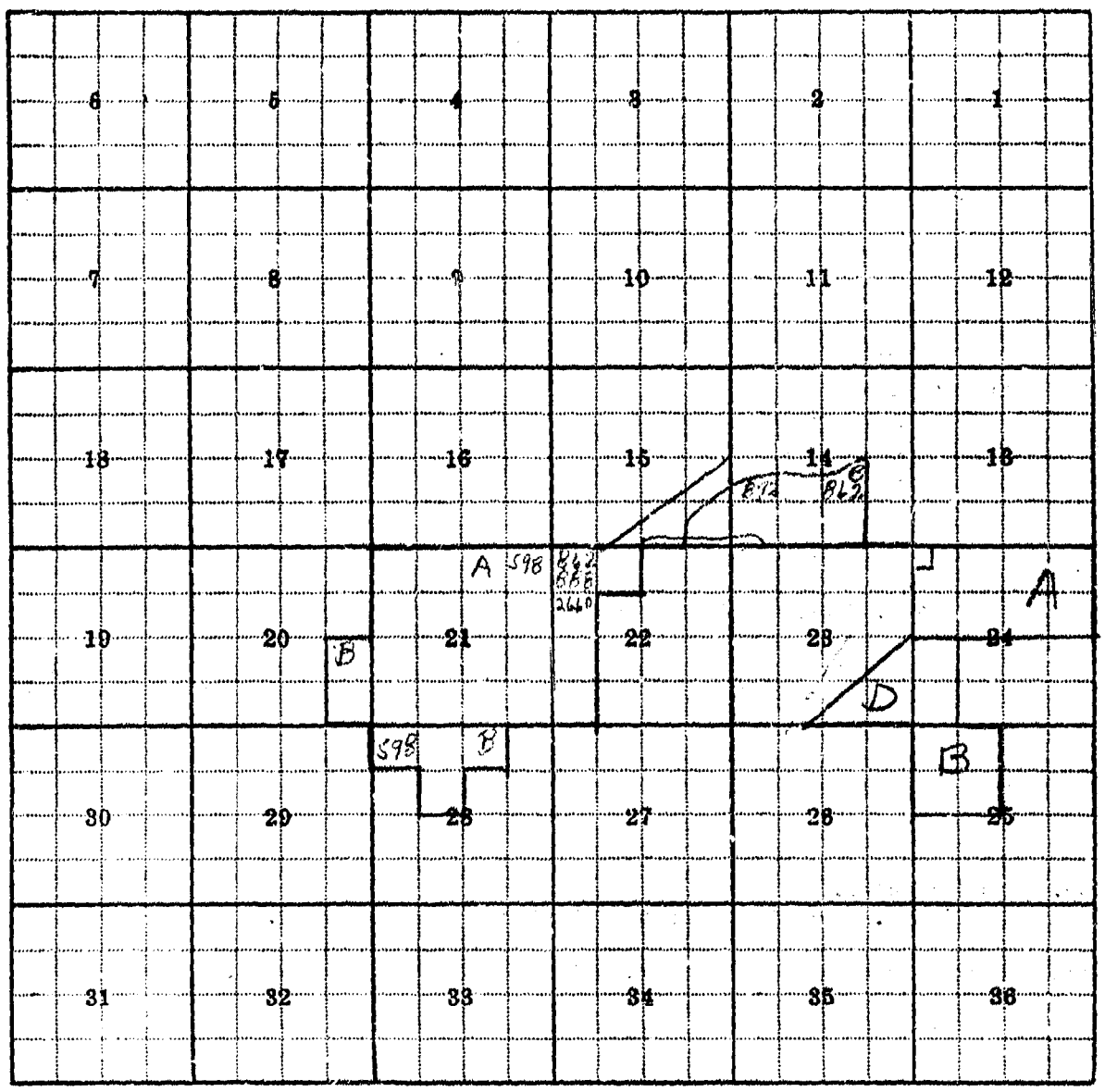

Land Ownership.....

F-1-A—5M—

County Madison

Farm Checked: Date 3-17-54

By Dave Pouliot & Jack Foust

STATE OF MONTANA
STATE ENGINEERS OFFICE
Water Resources Survey

T 1S R 5W Plat No. 7

Photo No. 1B-59, 1B-28

Legal Land Owner John Gornick Address Whitehall, Montana

Operator Address

Water is delivered by:— 1. Private System; (2.) Ditch Company; (3.) State Project; 4. Federal Project; 5. I District

App. No. Decree No.	NAME OF APPROPRIATOR TO WHOM DECREED	NAME OF STREAM	Date App. Date Priority	Miner's Inches	In Use	NAME OF DITCH (Water Delivered By)	No.	R/F	Irr. Acres	Irrigable Acres
		*Jefferson River				Parrot Ditch Co.	2/3	R	86	0

NOTE: R—Denotes Regular Irrigation. F—Flood Irrigation.

Adequate Supply: Yes X No Explain

Remarks

See Parrot Ditch Co. form for water.
Has 110 shares of "C" stock. This place had 80 shares of "C" stock & 30 MI of Buhl Ditch which was transferred to Parrot Ditch Co. making the 110 shares.

River Basin

Also in: Plat No. Twp. Rge.	Plat No. Twp. Rge.	Plat No. Twp. Rge.
Plat No. Twp. Rge.	Plat No. Twp. Rge.	Plat No. Twp. Rge.

Information From:
John Gornick

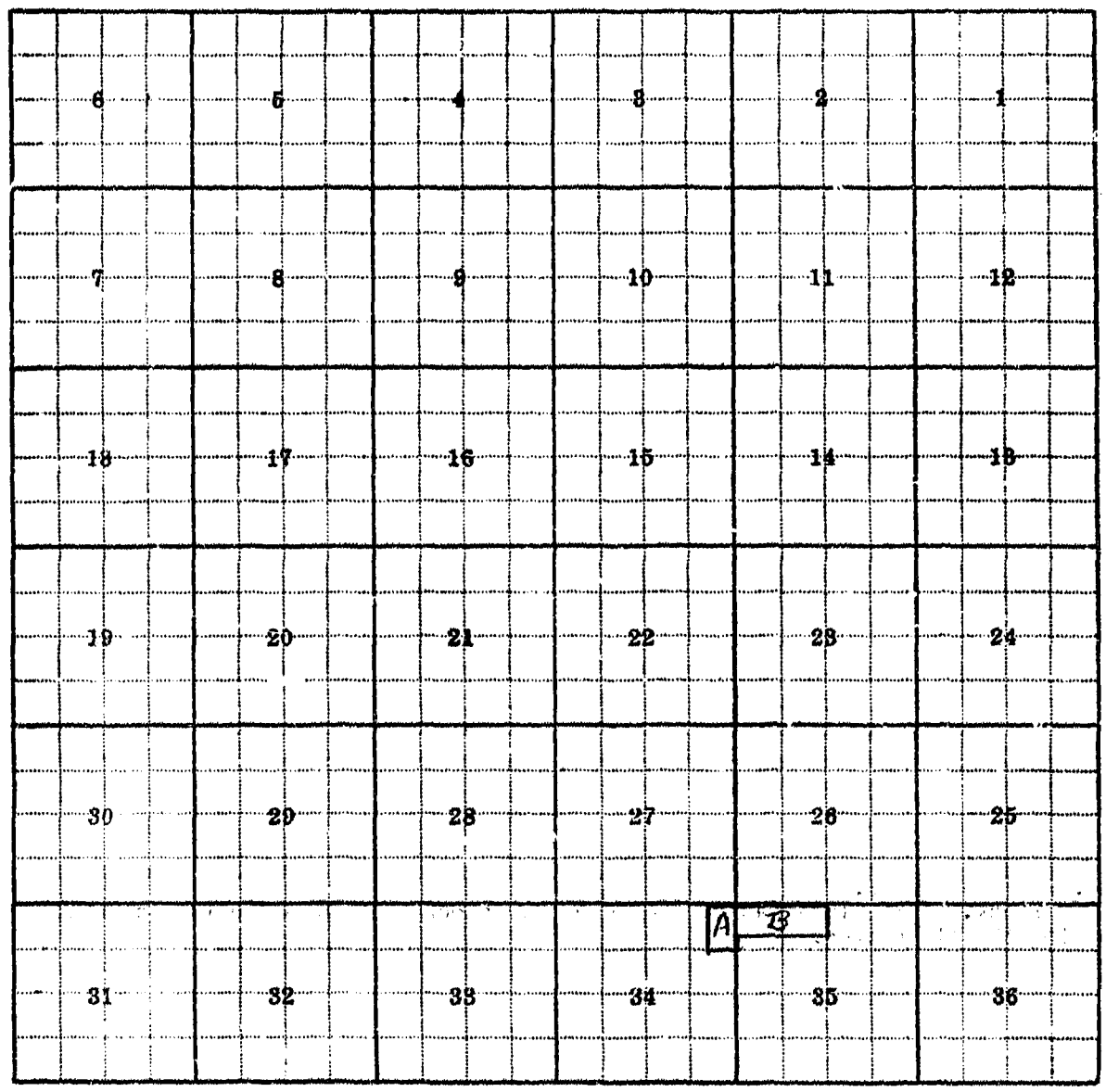

Land Ownership

F-1-A-5M—

County Madison

Farm Checked: Date 3-19-54

By Jack Foust & Dave Pouliot

STATE OF MONTANA
STATE ENGINEERS OFFICE
Water Resources Survey

T 1S R 5W Plat No. 7

Photo No. 1R-59

Legal Land Owner Alice Hastie Address Whitehall, Montana

Operator Address

Water is delivered by:— (1) Private System; 2. Ditch Company; 3. State Project; 4. Federal Project; 5. Irrigation District

App. No. Decree No.	NAME OF APPROPRIATOR TO WHOM DECREED	NAME OF STREAM	Date App. Date Priority	Miner's Inches	In Use	NAME OF DITCH (Water Delivered By)	No.	R/F	Present Irr. Acres	Irrigable Acres
A-868	A. B. & S. S. Gates Et	al Jefferson River	6-10-02	8856	Part	Hunt Ditch	1	R	1.0	0
								Garden		

NOTE: R—Denotes Regular Irrigation. F—Flood Irrigation.

Adequate Supply: Yes X No Explain

Remarks

Fraction of share in Hunt Ditch for garden.

River Basin

Also in: Plat No. Twp. Rge.	Plat No. Twp. Rge.	Plat No. Twp. Rge.
Plat No. Twp. Rge.	Plat No. Twp. Rge.	Plat No. Twp. Rge.

Information From:

Howard Hunt

6	5	4	3	2	1
7	8	9	10	11	12
18	17	16	15	14	13
19	20	21	22	23	24
30	29	28	27	26	25
31	32	33	34	35	36

Land Ownership

F-1-A—5M—

County Madison

Farm Checked: Date 3-12-54

By Jack Foust & Dave Pouliot

STATE OF MONTANA
STATE ENGINEERS OFFICE
Water Resources Survey

T 1S R 5W Plat No. 7

Photo No. 1B-28

Legal Land Owner Frank J. Held Address Whitehall, Montana

Operator Address

Water is delivered by:— 1. Private System; (2) Ditch Company; (3) State Project; 4. Federal Project; 5. Irrigation District

App. No. Decree No.	NAME OF APPROPRIATOR TO WHOM DECREED	NAME OF STREAM	Date App. Date Priority	Miner's Inches	In Use	NAME OF DITCH (Water Delivered By)	No.	R/F	Present Irr. Acres	Irrigable Acres
		*Jefferson River				Parrot Ditch Co.	2/3	R=	50	0

NOTE: R—Denotes Regular Irrigation. F—Flood Irrigation.

Adequate Supply: Yes X No Explain

Remarks

*See Parrot Ditch Co. form for water.

Has 70 shares of "C" stock.

River Basin

Also in:								
Plat No.	Twp.	Rge.	Plat No.	Twp.	Rge.	Plat No.	Twp.	Rge.
Plat No.	Twp.	Rge.	Plat No.	Twp.	Rge.	Plat No.	Twp.	Rge.

Information From:

Frank Held

6	5	4	3	2	1
7	8	9	10	11	12
18	17	16	15	14	13
19	20	21	22	23	24
30	29	28	27	26	25
31	32	33	34	35	36

H
1023

Land Ownership

F-1-A--5M--

County Madison

Farm Checked: Date 3-12-54

By Dave Pouliot & Jack Foust

STATE OF MONTANA
STATE ENGINEERS OFFICE
Water Resources Survey

T. 1 S. R. 5W. Plat No. 7

Photo No. 18-23

Legal Land Owner William Held Address Whitehall, Montana

Operator Address

Water is delivered by:— 1. Private System; (2.) Ditch Company; (3.) State Project; 4. Federal Project; 5. Irrigation District

App. No. Decree No.	NAME OF APPROPRIATOR TO WHOM DECREED	NAME OF STREAM	Date App. Date Priority	Miner's Inches	In Use	NAME OF DITCH (Water Delivered By)	No.	R/F	Present Irr. Acres	Irrigable Acres
		*Jefferson River				Parrot Ditch Co.	2/3	R	20	0

NOTE: R—Denotes Regular Irrigation. F—Flood Irrigation.

Adequate Supply: Yes X No Explain

Remarks

*See Parrot Ditch Co. form for water.

Has 20 shares of "C" stock.

River Basin

Also in:								
Plat No.	Twp.	Rge.	Plat No.	Twp.	Rge.	Plat No.	Twp.	Rge.
Plat No.	Twp.	Rge.	Plat No.	Twp.	Rge.	Plat No.	Twp.	Rge.

Information From:

Frank Held

6	5	4	3	2	1
7	8	9	10	11	12
18	17	16	15	14	13
19	20	21	22	23	24
30	29	28	27	26	25
31	32	33	34	35	36

Land Ownership

F-1-A—5M—

County Madison

Farm Checked: Date 3-19-54

By Jack Foust & Dave Pouliot

STATE OF MONTANA
STATE ENGINEERS OFFICE
Water Resources Survey

T. 1S. R. 5W. Plat No. 7

Photo No. 1B-59

Legal Land Owner Carl Henrich Address Waterloo, Montana

Operator Address

Water is delivered by:— (1.) Private System; 2. Ditch Company; 3. State Project; 4. Federal Project; 5. Irrigation District

App. No. Decree No.	NAME OF APPROPRIATOR TO WHOM DECREED	NAME OF STREAM	Date App. Date Priority	Miner's Inches	In Use	NAME OF DITCH (Water Delivered By)	No.	R/F	Present Irr. Acres	Irrigable Acres
A-861	Marie Dornhofer	Jefferson River	4/19/12	120	Yes-Not in use					
A-873	Henry Henrich	Jefferson River	10/15/95	1200	8" OK	Old Dutch Ditch	1	R	8	0

NOTE: R—Denotes Regular Irrigation. F—Flood Irrigation.

Adequate Supply: Yes X No Explain

Remarks

Has 8" of old Dutch Ditch.

River Basin

Also in: Plat No. 8 Twp. 1S Rge 4W	Plat No. Twp. Rge	Plat No. Twp. Rge
Plat No. Twp. Rge	Plat No. Twp. Rge	Plat No. Twp. Rge

Information From:
Mrs. Carl Henrich

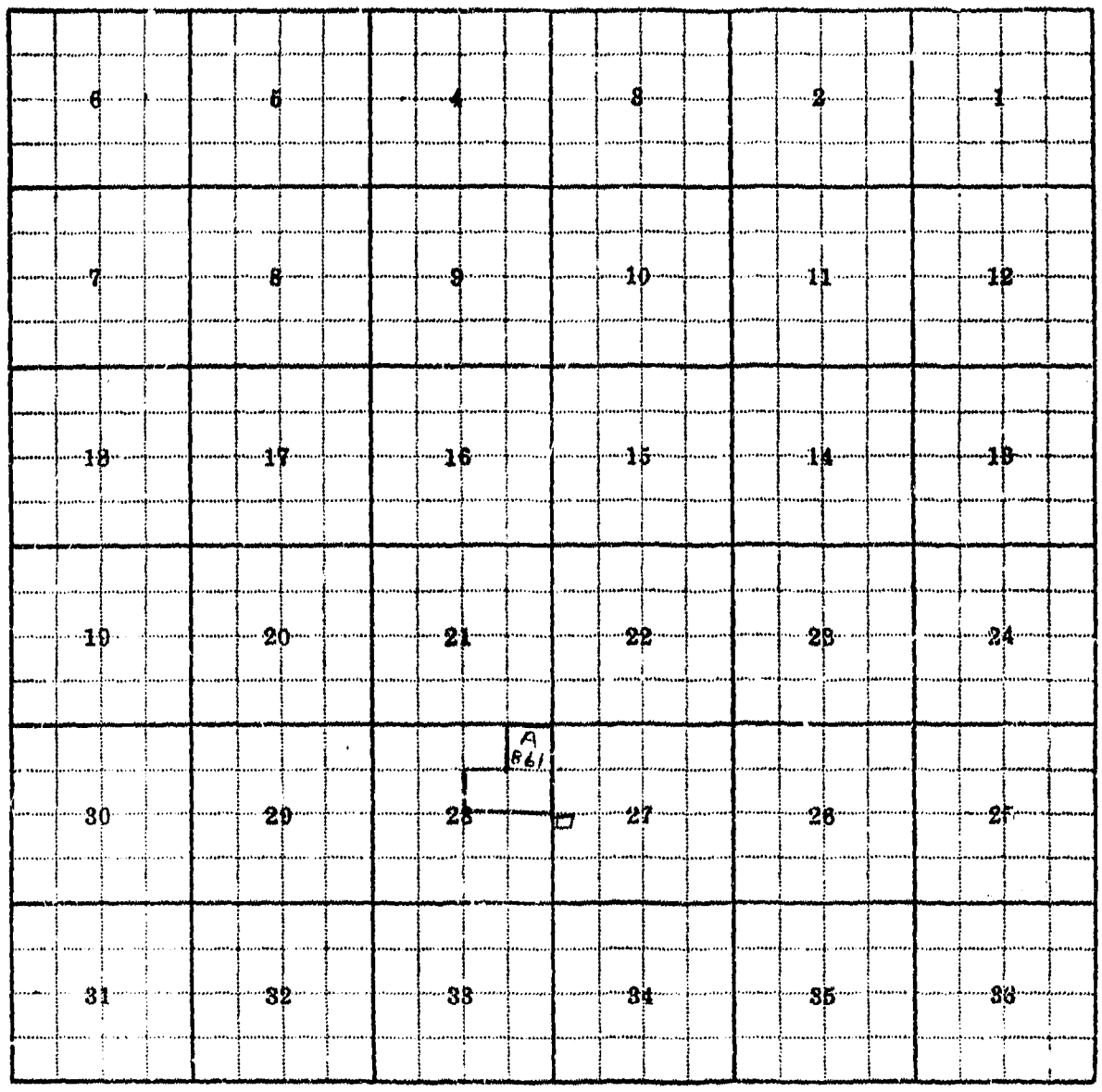

Land Ownership

F-1-A--5M--

County Madison

Farm Checked: Date 3-23-54

By Jack Foust

STATE OF MONTANA
STATE ENGINEERS OFFICE
Water Resources Survey

T 1S R 5W Plat No. 7

Photo No. 1B-73

Legal Land Owner Eugene Holt Address Silver Star, Montana

Operator Address

Water is delivered by:— (1.) Private System; 2. Ditch Company; 3. State Project; 4. Federal Project; 5. Irrigation District

App. No. Decree No.	NAME OF APPROPRIATOR TO WHOM DECREED	NAME OF STREAM	Date App. Date Priority	Miner's Inches	In Use	NAME OF DITCH (Water Delivered By)	No.	R/F	Present Irr. Acres	Irrigable Acres
A-894	Benedict Weingart	Jefferson River	7-1-88	3000	Yes	Weingart Ditch	1	R	160	0
A-550	Wm. M. Beal	Dry Creek	11-15-70	All	Yes	Holt Ditch	1	R	21	21
D-463M	Holter Co.	Jefferson River	10-3-97	2/40A 4/12B of 3000	Yes	Creeklyn Ditch	1	R	125	0

NOTE: R—Denotes Regular Irrigation. F—Flood Irrigation.

Adequate Supply: Yes X No Explain

Remarks

Has 6 shares in the "Creeklyn Ditch".

The A-894 water is divided 1/3 each between Eugene Holt, Harvey Weingart & Axel Nelson.

River Basin

Also in: Plat No. Twp. Rge.	Plat No. Twp. Rge.	Plat No. Twp. Rge.
Plat No. Twp. Rge.	Plat No. Twp. Rge.	Plat No. Twp. Rge.

Information From: Eugene Holt

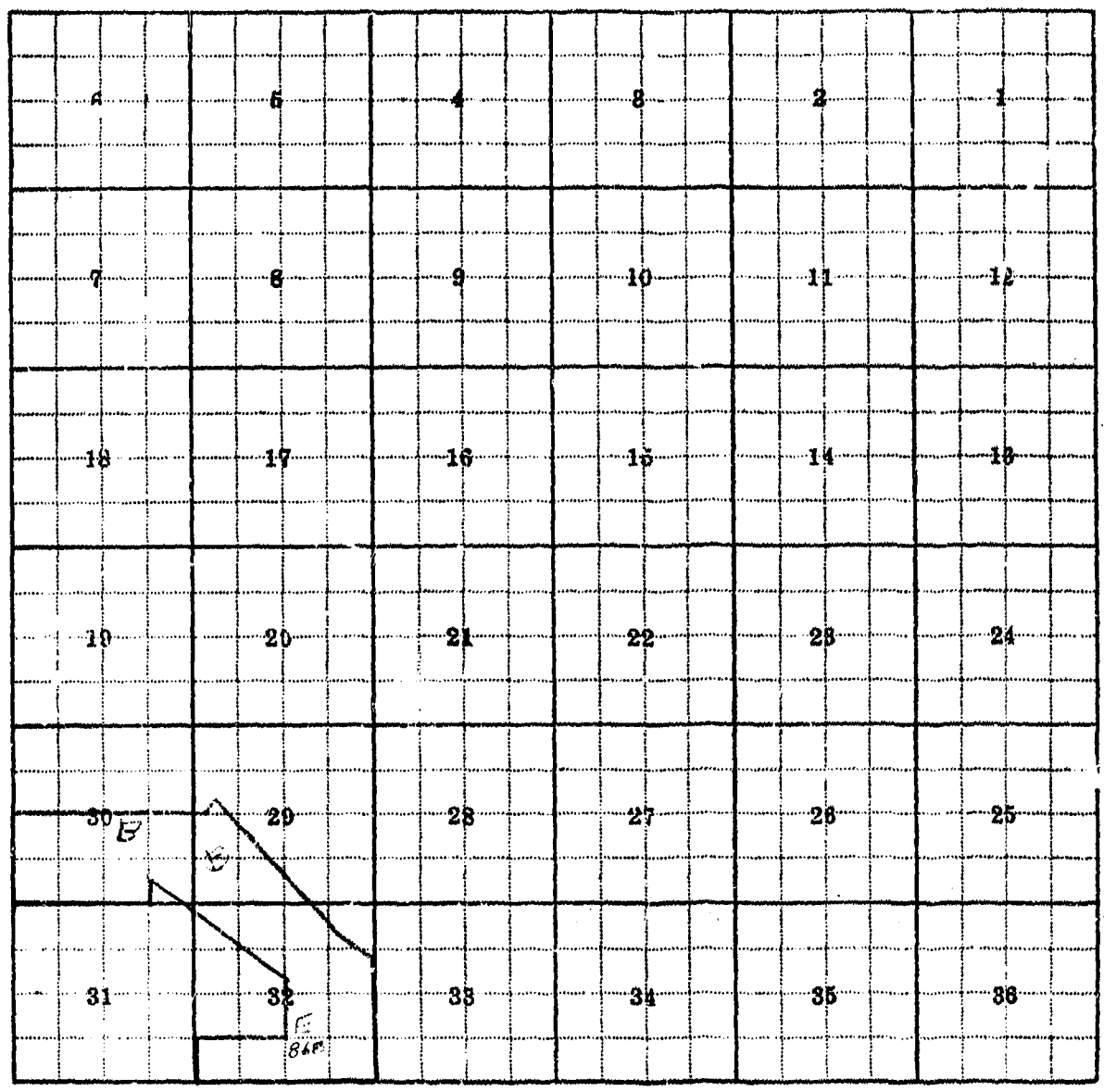

Land Ownership

F-1-A--5M-

County Madison

Farm Checked: Date 3-12-54

By Dave Pouliot & Jack Foust

STATE OF MONTANA
STATE ENGINEERS OFFICE
Water Resources Survey

T 1S R 5W Plat No. 7

Photo No. 1B-59

Legal Land Owner Chris Hunt Address Silver Star, Montana

Operator Address

Water is delivered by:— (1.) Private System; (2.) Ditch Company; (3.) State Project; 4. Federal Project; 5. Irrigation District

App. No. Decree No.	NAME OF APPROPRIATOR TO WHOM DECREED	NAME OF STREAM	Date App. Date Priority	Miner's Inches	In Use	NAME OF DITCH (Water Delivered By)	No.	R/F	Present Irr. Acres	Irrigable Acres
A-868	A. B. & S. S. Gates	Jefferson River	6-10-02	8856	Yes	1/3 Hunt Ditch	1	R	10	0
		*Jefferson River				Parrot Ditch	2/3	R	74	0
		Ruby Rivers Res.								

NOTE: R—Denotes Regular Irrigation. F—Flood Irrigation.

Adequate Supply: Yes X No Explain

Remarks

*See Parrot Ditch Co. form for water.

Has 100 shares of "C" stock & 1/3 of 1 share in "Hunt Ditch".

The A-868 water is divided thus: Ernest Egger 1 1/3 shares
Howard Hunt 1 share
John Van Cleve 1/3 share
Chris Hunt 1/3 share.

River Basin

Also in: Plat No. Twp. Rge.	Plat No. Twp. Rge.	Plat No. Twp. Rge.
Plat No. Twp. Rge.	Plat No. Twp. Rge.	Plat No. Twp. Rge.

Information From:
Chris Hunt

6	5	4	3	2	1
7	8	9	10	11	12
18	17	16	15	14	13
19	20	21	22	23	24
30	29	28	27	26	25
31	32	33	34	35	36

Land Ownership