6	5	4	3	2	1
7	8	9	10	11	12
18	17	16	15	14	13
19	20	21	22	23	24
30 1961 C 1962 505	29	28	27	26	25
31	32	33	34	35	36

Land Ownership

F-1-A --5M--

County Madison

Farm Checked: Date 7-20-53

By Dave Pouliot

STATE OF MONTANA
STATE ENGINEERS OFFICE
Water Resources Survey

T. 1S R. 1W Plat No. 11

Photo No. H-25, H-26

Legal Land Owner Roy Harrington & C. W. Sappington Address Harrison, Montana

Operator Address

Water is delivered by:— 1. Private System; 2. Ditch Company; 3. State Project; 4. Federal Project; 5. Irrigation District

App. No. Decree No.	NAME OF APPROPRIATOR TO WHOM DECREED	NAME OF STREAM	Date App. Date Priority	Miner's Inches	In Use	NAME OF DITCH (Water Delivered By)	No.	R/F	Present Irr. Acres	Irrigable Acres
1597	R. W. Howard	Sand Creek	6-8-93	All)	Yes					
1510	John McLaggan	Sand Creek	1-21-93	All)	Stock					
1859	Fred Morris	Whipporwill Creek	4-25-10	200)						
		DRY STOCK WATER ONLY								

NOTE: R—Denotes Regular Irrigation. F—Flood Irrigation.

Adequate Supply: Yes No Explain

Remarks

River Basin

Also in:								
Plat No.	Twp.	Rge.	Plat No.	Twp.	Rge.	Plat No.	Twp.	Rge.
Plat No.	Twp.	Rge.	Plat No.	Twp.	Rge.	Plat No.	Twp.	Rge.

Information From:

Mr. Sappington

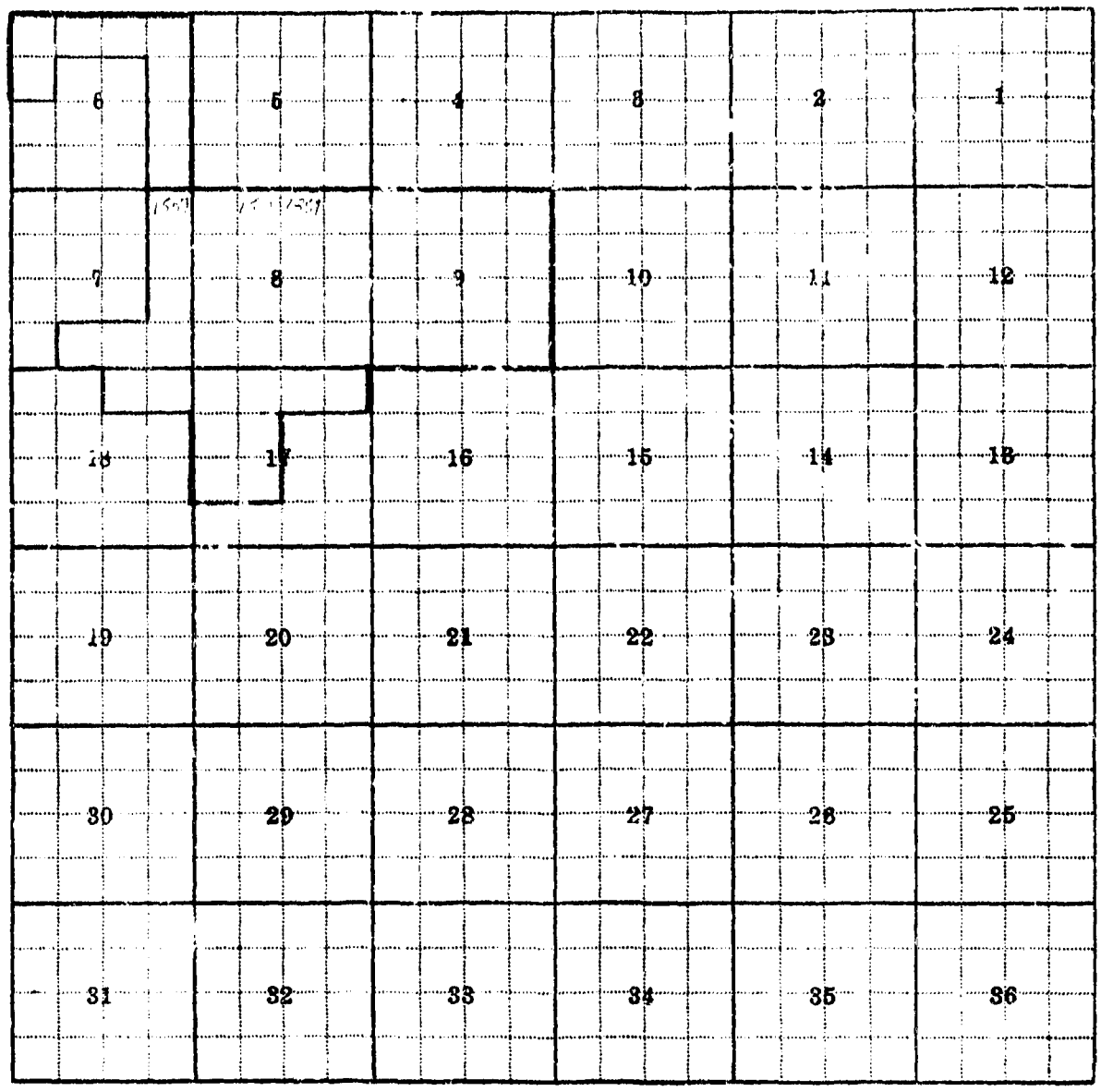

Land Ownership

F-1-A -5M-

County Madison

Farm Checked: Date 7-2-53

By Bob Peter & Jack Foust

STATE OF MONTANA
STATE ENGINEERS OFFICE
Water Resources Survey

T 1S R 1W Plat No. 11

Photo No. H-27

Legal Land Owner Ernest Jackson Address Harrison, Montana

Operator Same Address

Water is delivered by:— (1. Private System; 2. Ditch Company; 3. State Project; 4. Federal Project; 5. Irrigation District

App. No. Decree No.	NAME OF APPROPRIATOR (TO WHOM DECREED)	NAME OF STREAM	Date App. Date Priority	Miner's Inches	In Use	NAME OF DITCH (Water Delivered By)	No.	R/F	Present Irr. Acres	Irrigable Acres
	WCWUA	So. Willow		300 A.F.						
D-477	W. Luman & Thos. O. Allen	No. Willow Cr.	1867	75	Yes	WCWUA Allen-Bowman	1-3	R)	Used on land in Plat #10	
			1872	125	Yes					
*D-493	W. A. Harwood	So. Willow Cr.	1865	100	Yes	" " "	1-3	R)		
*D-497	Cathryn V. Jackson	No. Willow Cr.	1871	220	Yes	WCWUA Allen-Jackson-Morris	1-3	R		
D-507	Mrs. Abagail Morris	No. Willow Cr.	1872	150	Yes	WCWUA Allen-Bowman	1-3	R)		
*D-505	Mary Rose McDonnell	No. Willow Cr.	1867	150	Yes	WCWUA Allen-Jackson-Morris	1-3	R		

NOTE: R—Denotes Regular Irrigation. F—Flood Irrigation.

Adequate Supply: Yes X No Explain

Remarks

*D-493 Jackson as 25 inches of this right. J. G. Buttleman has 75"
*D-505 Jackson has 100 inches of this right. Steve Engleman has 50"
*D-497 E. W. Jackson has 100" 1872 J. C. Jackson has 120" of 1867 water.
E. W. Jackson is sole owner of D-477 & D-507.

See form T1S-R2W for water D-507 used on whole place - Jackson Bros. borrow from each other.

River Basin

Also in: Plat No.	Twp.	Rge	Plat No.	Twp.	Rge	Plat No.	Twp.	Rge
Plat No.	Twp.	Rge	Plat No.	Twp.	Rge	Plat No.	Twp.	Rge

Information From: Ernest Jackson

6	5	4	3	2	1
7	8	9	10	11	12
18	17	16	15	14	13
19	20	21	22	23	24
D 1947 30	29	28	27	26	25
C 369 1947 31	32	33	34	35	36

Land Ownership

F-1-A 5M

County Madison

Farm Checked: Date 7-1-53

By Dave Pouliot

STATE OF MONTANA
STATE ENGINEERS OFFICE
Water Resources Survey

T. 1S R. 1W Plat No. 11

Photo No. H-25, H-26, H-27

Legal Land Owner J. C. Jackson

Address Harrison, Montana

Operator

Address

Water is delivered by: 1. Private System; 2. Ditch Company; 3. State Project; 4. Federal Project; 5. Irrigation District

App. No. Decree No.	NAME OF APPROPRIATOR TO WHOM DECREED	NAME OF STREAM	Date App. Date Priority	Miner's Inches	In Use	NAME OF DITCH (Water Delivered By)	No.	R/F	Present Irr. Acres	Irrigable Acres
1507	R. W. Howard	Sand Creek	6-8-93	All	Stock					
D-492	R. W. Harwood	Willow Creek	1866	80	OK					
			1864	25	OK					
D-516	Margaret Walbert	Willow Creek	1866	25	OK					
			1868	75	OK					
*D-497	Catherin V. Jackson McVey et al	Willow Creek	1867	220	OK					
D-501	Mrs. Orra Marshall	Willow Creek	1866	100	OK					
D-501	Mrs. Orra Marshall	Willow Creek	1871	100	OK					
*D-497A	Catherin B. Jackson McVey et al	Willow Creek	1901	80	OK					
			1902	40	OK					
			1907	50	OK					
			1908	50	OK					
A-1933	State Water Board	Willow Creek	8-20-35	All surplus						
See above		Willow Creek				Marshall-Jackson	1-3	R	424	0
See above		Willow Creek				Jackson Ditches	1-3	R	70	0

NOTE: R—Denotes Regular Irrigation. F—Flood Irrigation.

Adequate Supply: Yes X No Explain

Remarks Puys 30 A. F. also used on land in 1S-2W.

D-492 J. C. Jackson Has 25" of 1864 water
J. C. Jackson has 30" of 1866 water)
Peter McMillan has 50" of 1866 water) 80"

*D-497 J. C. Jackson has 120" of 1867 water
E. W. Jackson has 100" of 1871 water.

D-501 J. C. Jackson is sole owner of this right.

*D-497A J. C. Jackson is sole owner of 1901-02-07-08 rights.

D-516 J. C. Jackson has 120" of 1866 water
W. S. Kremer has 75" of 1868 water (Gallatin Co.

River Basin

Also in:								
Plat No.	Twp. 2S	Rge. 1W	Plat No.	Twp.	Rge.	Plat No.	Twp.	Rge.
Plat No.	Twp. 1S	Rge. 2W	Plat No.	Twp.	Rge.	Plat No.	Twp.	Rge.

Information From:
J. C. Jackson

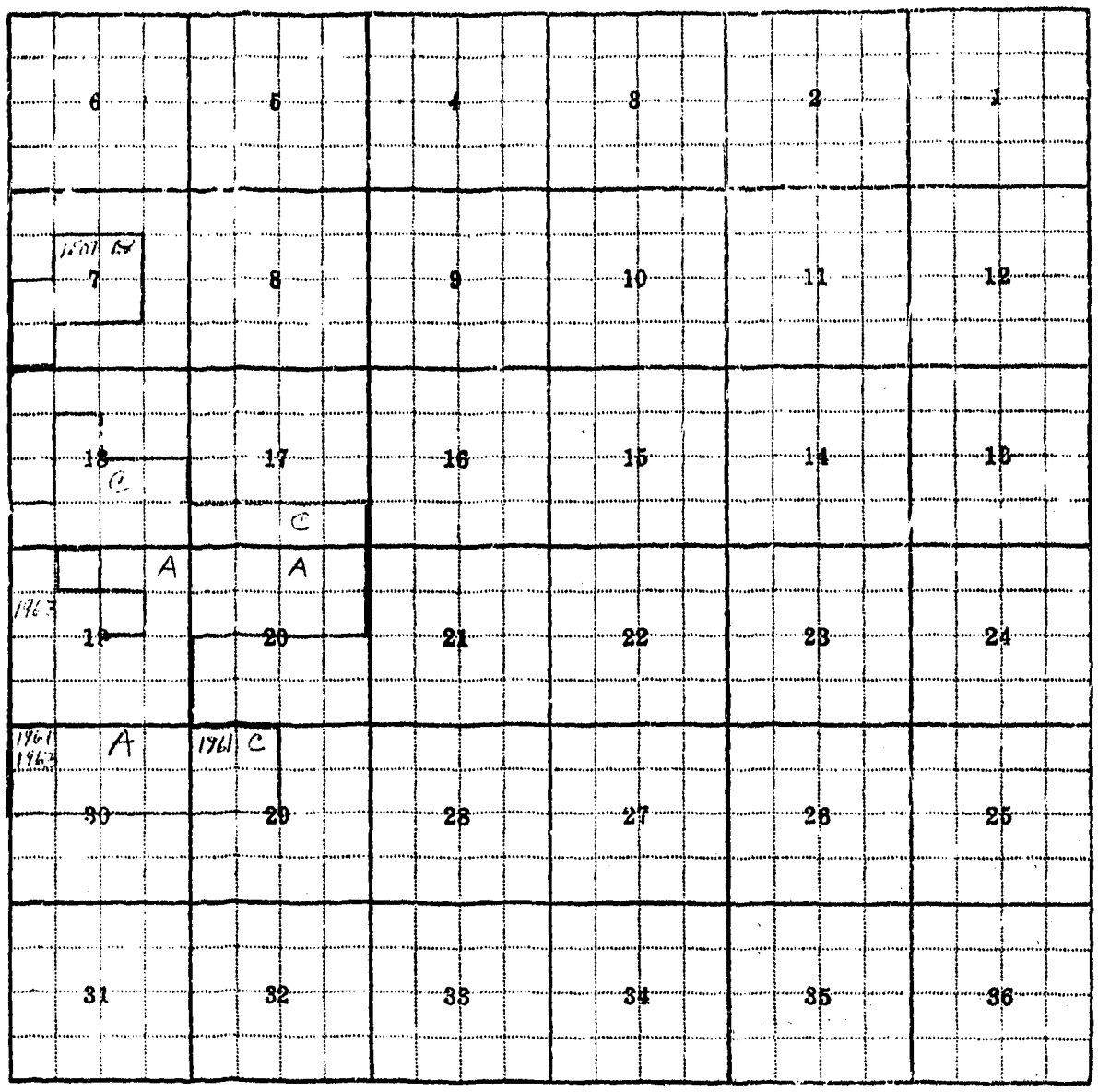

Land Ownership

F-1-A--5M--

County Madison

Farm Checked: Date 6-16-53

By Dave Pouliot

STATE OF MONTANA
STATE ENGINEERS OFFICE
Water Resources Survey

T 1S R 1W Plat No. 11

Photo No. H-27

Legal Land Owner Elizabeth Kanalz Address Harrison, Montana

Operator Jack Kanalz Address Harrison, Montana

Water is delivered by:— 1. Private System; 2. Ditch Company; 3. State Project; 4. Federal Project; 5. Irrigation District

App. No. Decree No.	NAME OF APPROPRIATOR TO WHOM DECREED	NAME OF STREAM	Date App. Date Priority	Miner's Inches	In Use	NAME OF DITCH (Water Delivered By)	No.	R/F	Present Irr. Acres	Irrigable Acres
D-514	Clyde Roberts Etal	So. Willow Cr.	1869	93½	40 OK	Warner-Johnson-Roberts	1-3	R)	125	0
D-513	Chas. Purdom	So. Willow Cr.	1905	50	OK	Warner-Johnson-Roberts	1-3	R)		
			1914	50	OK					
A-574*	Saline E. Roberts	Dry Hollow	2-3-10	100	OK	Kanalz Ditch)	1	R	100	0
None		Sand Hollow Cr.				" ")				

NOTE: R—Denotes Regular Irrigation. F—Flood Irrigation.

Adequate Supply: Yes X No Explain

Remarks

*Buys 300 A.F. WCWUA

D-514 Elizabeth Kanalz owns 40" - Alvian Cowan owns 53½".

River Basin

Also in: Plat No. 21 Twp. 25 Rge. 1W	Plat No. Twp. Rge.	Plat No. Twp. Rge.
Plat No. Twp. Rge.	Plat No. Twp. Rge.	Plat No. Twp. Rge.

Information From:

Mr. Jack Kanalz

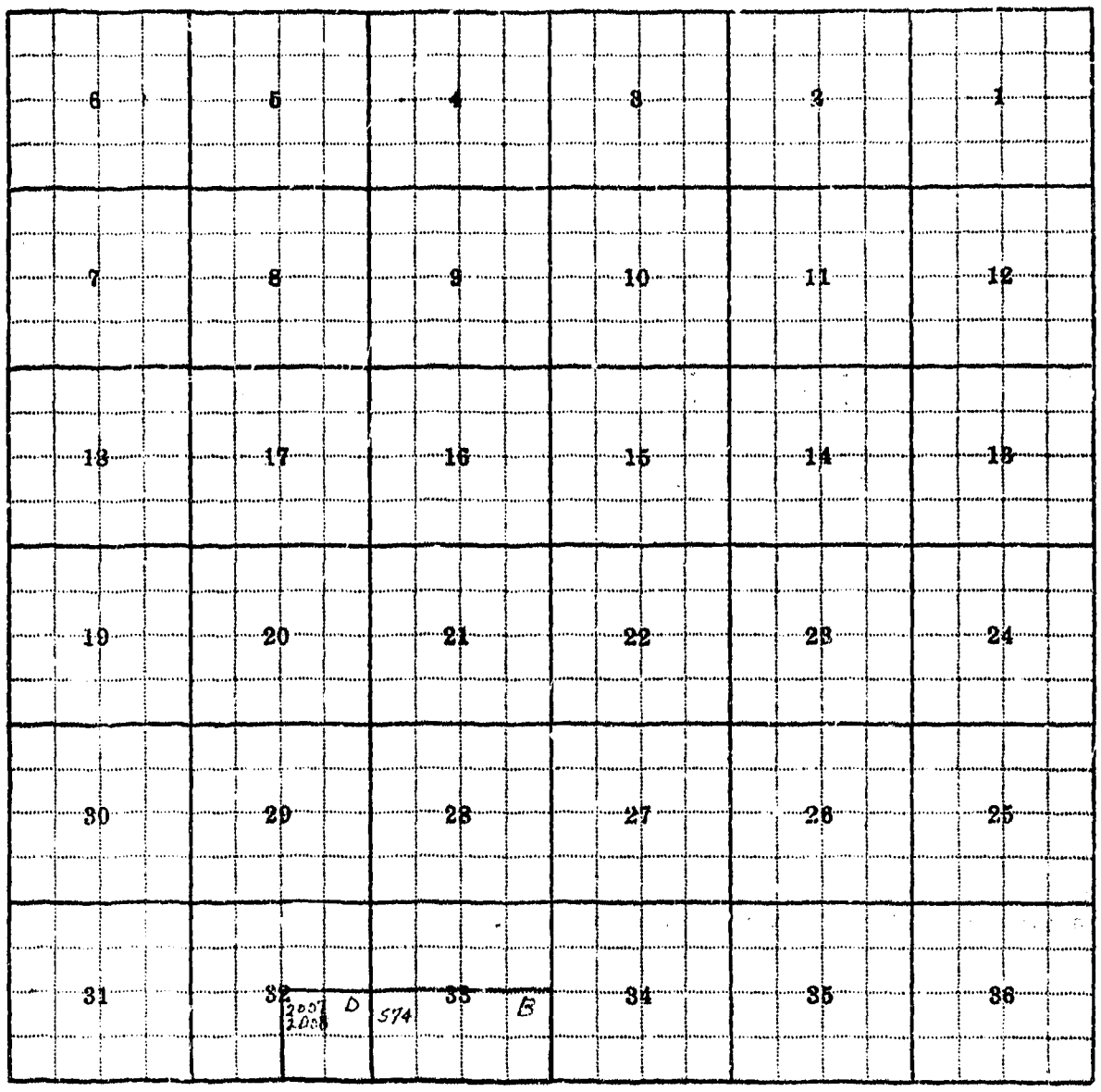

Land Ownership _____

_____

_____

F-1-A—5M—

County Madison

Farm Checked: Date 7-1-53

By Dave Pouliot

STATE OF MONTANA
STATE ENGINEERS OFFICE
Water Resources Survey

T. 1S R. 1W Plat No. 11

Photo No. H-27

Legal Land Owner Chas. E. Martin Address Harrison, Montana

Operator Address

Water is delivered by:- (1. Private System; 2. Ditch Company; 3. State Project; 4. Federal Project; 5. Irrigation District

App. No. Decree No.	NAME OF APPROPRIATOR TO WHOM DECREED	NAME OF STREAM	Date App. Date Priority	Miner's Inches	In Use	NAME OF DITCH (Water Delivered By)	No.	R/F	Present Irr. Acres	Irrigable Acres
*D-479	A. A. Bridges	So. Willow Cr.	1867	50	OK	Harrison Ditch #1	1-3	R	15	0
		So. Willow Cr.				Harrison Ditch #2	1 3	R	60	0

NOTE: R—Denotes Regular Irrigation. F—Flood Irrigation.

Adequate Supply: Yes X No Explain

Remarks

*Buys 100 A.F. WCWUA.

Chas. Martin is sole owner of D-479.

River Basin

Also in: Plat No. 10 Twp. 15 Rge. 2W	Plat No. Twp. Rge.	Plat No. Twp. Rge.
Plat No. Twp. Rge.	Plat No. Twp. Rge.	Plat No. Twp. Rge.

Information From.

Chas. Martin

6	5	4	3	2	1
7	8	9	10	11	12
18	17	16	15	14	13
19	20	21	22	23	24
30	29	28	27	26	25
31	32	33	34	35	36

D

Land Ownership

F-1-A—5M—

County Madison

Farm Checked: Date 6-30-53

By Dave Pouliot

STATE OF MONTANA
STATE ENGINEERS OFFICE
Water Resources Survey

T. 1S R. 1W Plat No. 11

Photo No. H-27

Legal Land Owner Arthur K. May Address Harrison, Montana

Operator Address

Water is delivered by:— (1) Private System; 2. Ditch Company; (3) State Project; 4. Federal Project; 5. Irrigation District

App. No. Decree No.	NAME OF APPROPRIATOR TO WHOM DECREED	NAME OF STREAM	Date App. Date Priority	Miner's Inches	In Use	NAME OF DITCH (Water Delivered By)	No.	R/F	Present Irr. Acres	Irriga Acre
D-499*	John Johnson	So. Willow Cr.	1869	93½	OK	Warner-Johnson-Roberts	1-3	R	160	0

NOTE: R—Denotes Regular Irrigation. F—Flood Irrigation.

Adequate Supply: Yes X No Explain

Remarks

*Buys 100 A. ft. of WCWUA

A. K. May is sole owner of D-499.

Their son is water commissioner this year.

River Basin

Also in.	Plat No. Twp. Rge.	Plat No. Twp. Rge.	Plat No. Twp. Rge.
	Plat No. Twp. Rge.	Plat No. Twp. Rge.	Plat No. Twp. Rge.

Information From:

Mrs. A. K. May

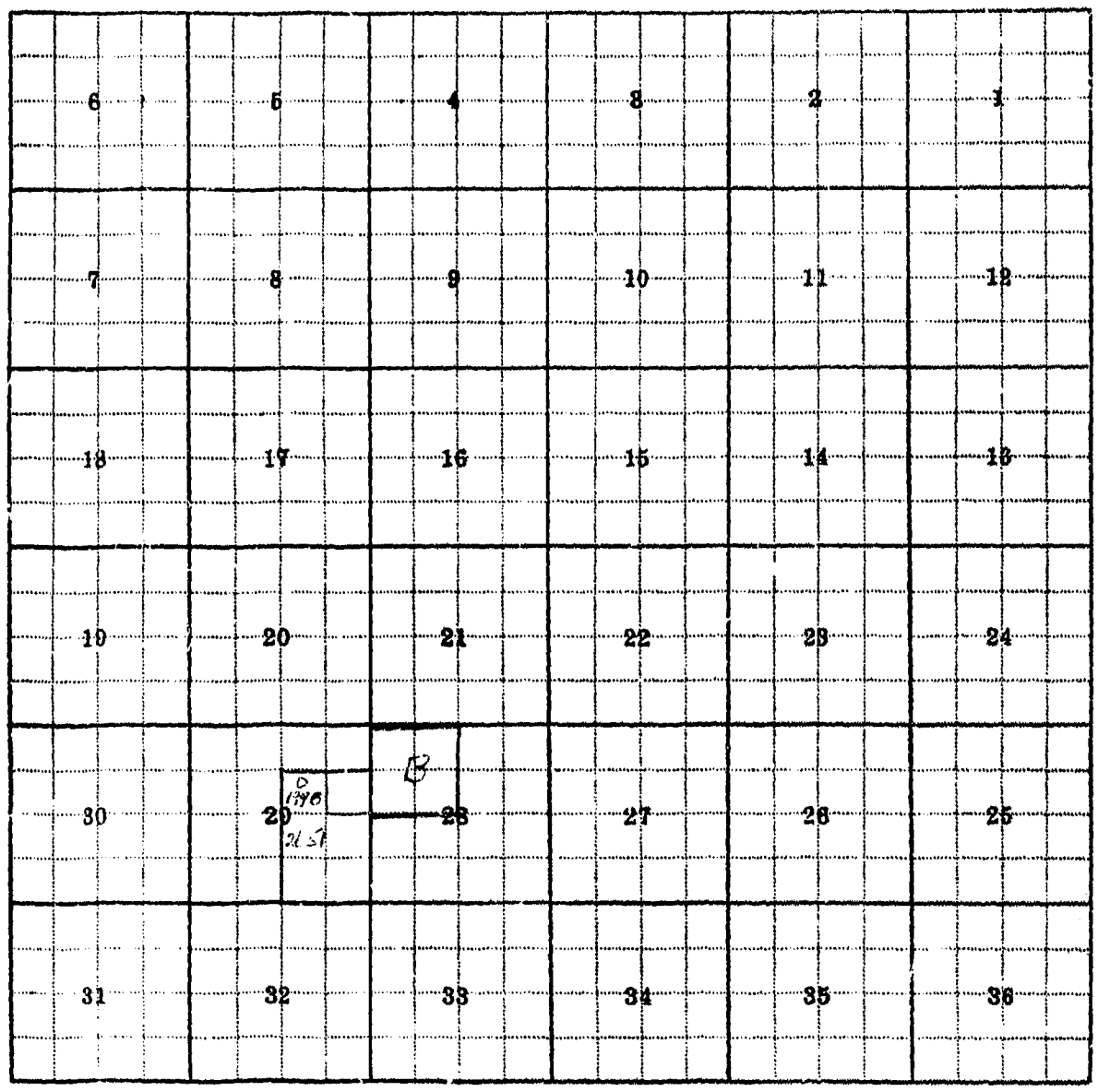

6	5	4	3	2	1
7	8	9	10	11	12
18	17	16	15	14	13
19	20	21	22	23	24
30	29	28	27	26	25
31	32	33	34	35	36

D 1996 21 57

B

Land Ownership

F-1-A—5M—

County Madison

Farm Checked: Date 6-30-53

By Dave Pouliot

STATE OF MONTANA
STATE ENGINEERS OFFICE
Water Resources Survey

T 1S R 1W Plat No. 11

Photo No. H-27

Legal Land Owner Peter McMillan Address Harrison, Montana

Operator Address

Water is delivered by:— 1. Private System; 2. Ditch Company; 3. State Project; 4. Federal Project; 5. Irrigation District

App. No. Decree No.	NAME OF APPROPRIATOR TO WHOM DECREED	NAME OF STREAM	Date App. Date Priority	Miner's Inches	In Use	NAME OF DITCH (Water Delivered By)	No.	R/F	Present Irr. Acres	Irrigable Acres
		DRY								

NOTE: R—Denotes Regular Irrigation. F—Flood Irrigation.

Adequate Supply: Yes No Explain

Remarks

Peter McMillan sold all of his irrigated land and water rights to Robert C. Rice.

River Basin

Also in: Plat No. Twp. Rge.	Plat No. Twp. Rge.	Plat No. Twp. Rge.
Plat No. Twp. Rge.	Plat No. Twp. Rge.	Plat No. Twp. Rge.

Information From:

Peter McMillan

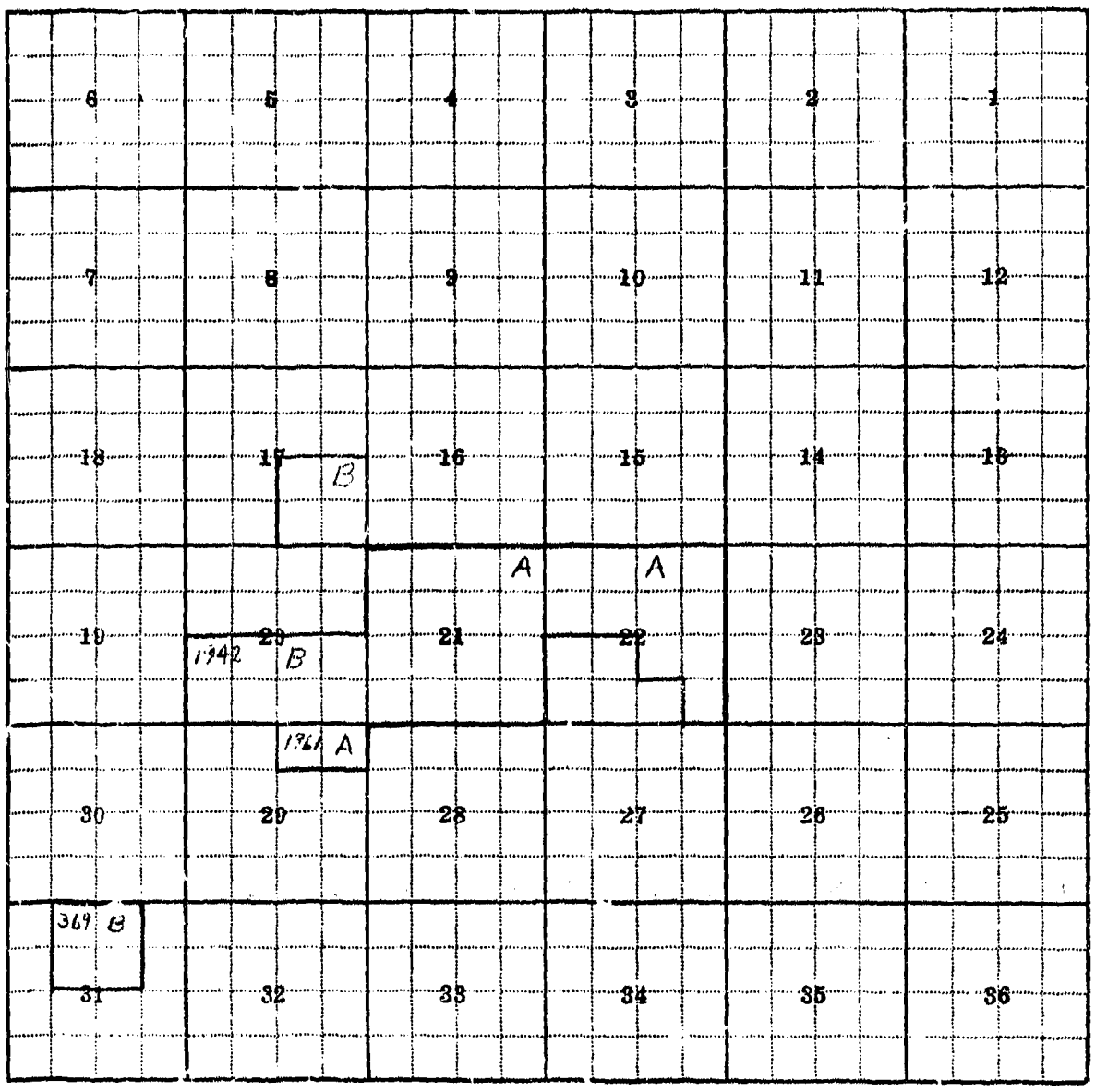

Land Ownership _____

F-1-A—5M—

County Madison

Farm Checked: Date 6-30-53

By Dave Pouliot

STATE OF MONTANA
STATE ENGINEERS OFFICE
Water Resources Survey

T 1S R 1W Plat No. 11

Photo No. H-27

Legal Land Owner Montana, State of Address Helena, Montana

Operator Herman Bishop Address Harrison, Montana

Water is delivered by:— (1.) Private System; 2. Ditch Company; (3.) State Project; 4. Federal Project; 5. Irrigation District

App. No. Decree No.	NAME OF APPROPRIATOR TO WHOM DECREED	NAME OF STREAM	Date App. Date Priority	Miner's Inches	In Use	NAME OF DITCH (Water Delivered By)	No.	R/F	Present Irr. Acres	Irrigable Acres
*D-512		So. Willow Creek				Warner-Roberts-Johnson	3	R	115	0

NOTE: R—Denotes Regular Irrigation. F—Flood Irrigation.

Adequate Supply: Yes ..... No ..... Explain .....

Remarks

*No water decreed to this land, Bishop uses part of D-512 for this land.

River Basin

Also in: Plat No. ..... Twp. ..... Rge.	Plat No. ..... Twp. ..... Rge.	Plat No. ..... Twp. ..... Rge. .....
Plat No. ..... Twp. ..... Rge.	Plat No. ..... Twp. ..... Rge.	Plat No. ..... Twp. ..... Rge. .....

Information From:

Herman Bishop

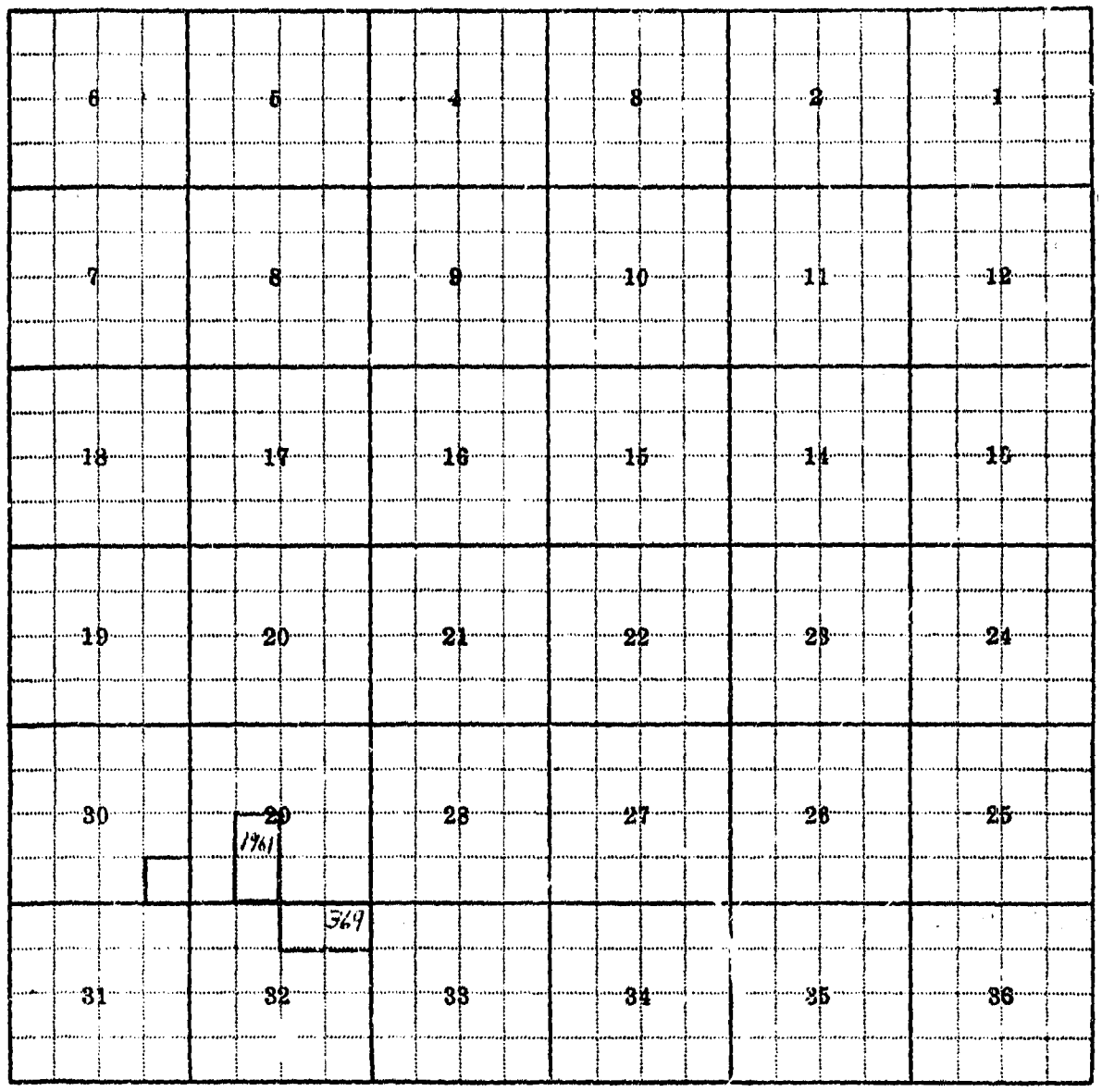

Land Ownership

12
1S 1E

F-1-A—5M—

County Madison

Farm Checked: Date 12-5-53

By Dave Pouliot

STATE OF MONTANA
STATE ENGINEERS OFFICE
Water Resources Survey

T 1S R 1E Plat No. 12

Photo No. I-27

Legal Land Owner Wm. H. Buttleman Address Willow Creek, Montana

Operator Address

Water is delivered by:— 1. Private System; 2. Ditch Company; 3. State Project; 4. Federal Project; 5. Irrigation District

App. No. Decree No.	NAME OF APPROPRIATOR TO WHOM DECREED	NAME OF STREAM	Date App. Date Priority	Miner's Inches	In Use	NAME OF DITCH (Water Delivered By)	No.	R/F	Present Irr. Acres	Irrigable Acres
		DRY LAND								
		NO IRRIGATION								

NOTE: R—Denotes Regular Irrigation. F—Flood Irrigation.

Adequate Supply: Yes ..... No ..... Explain .....

Remarks No irrigation.

River Basin

Also in: Plat No. Twp. Rge.	Plat No. Twp. Rge.	Plat No. Twp. Rge.
Plat No. Twp. Rge.	Plat No. Twp. Rge.	Plat No. Twp. Rge.

Information From:
Dave Pouliot
John Buttleman

6	5	4	3	2	1
7	8	9	10	11	12
18	17	16	15	14	13
19	20	21	22	23	24
1236 1959 A 30	29	28	27	26	25
1236 1959 A 31	32	33	34	35	36

Land Ownership

F-1-A--5M-

County Madison

Farm Checked: Date 12-5-53

By Dave Pouliot

STATE OF MONTANA
STATE ENGINEERS OFFICE
Water Resources Survey

T 1S R 1E Plat No. 12

Photo No. I-27

Legal Land Owner U.S.A. Address

Operator Address

Water is delivered by:— 1. Private System; 2. Ditch Company; 3. State Project; 4. Federal Project; 5. Irrigation District

App. No. Decree No.	NAME OF APPROPRIATOR TO WHOM DECREED	NAME OF STREAM	Date App. Date Priority	Miner's Inches	In Use	NAME OF DITCH (Water Delivered By)	No.	R/F	Present Irr. Acres	Irrigable Acres
		DRY LAND								

NOTE: R—Denotes Regular Irrigation. F—Flood Irrigation.

Adequate Supply: Yes No Explain

Remarks

River Basin

Also in: Plat No. Twp. Rge.	Plat No. Twp. Rge.	Plat No. Twp. Rge.
Plat No. Twp. Rge.	Plat No. Twp. Rge.	Plat No. Twp. Rge.

Information From:

Dave Pouliot

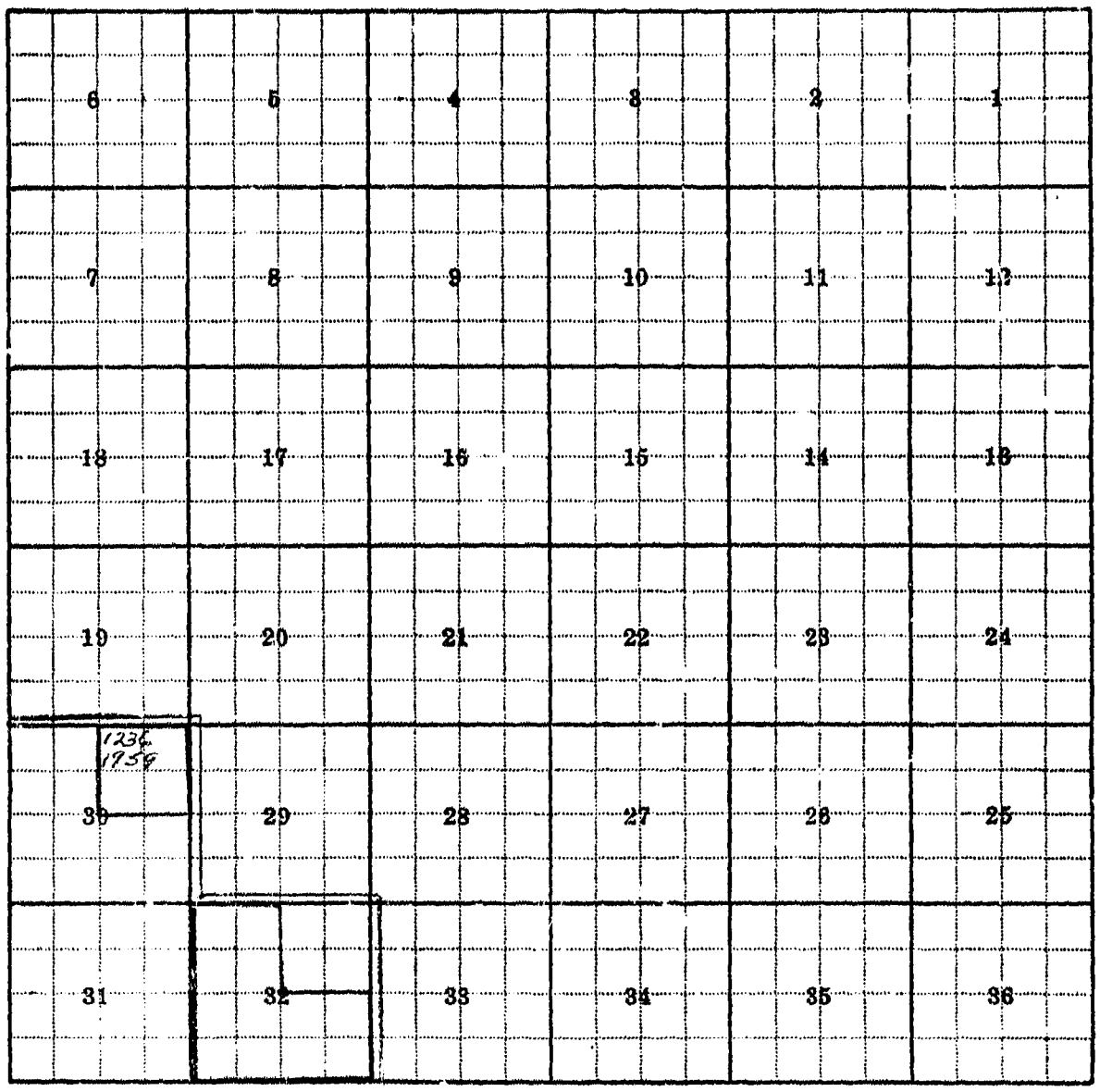

Land Ownership

13
2S 9W

F-1-A—5M—

County Madison

Farm Checked: Date 8-19-53

By Burnell Noyes

STATE OF MONTANA
STATE ENGINEERS OFFICE
Water Resources Survey

T. 2S R. 9W Plat No. 13

Photo No. 2B-155

Legal Land Owner Mary S. Beldon et al Address Melrose, Montana

Operator Address

Water is delivered by—(1) Private System; 2. Ditch Company; 3. State Project; 4. Federal Project; 5. Irrigation District

App. No. Decree No.	NAME OF APPROPRIATOR TO WHOM DECREED	NAME OF STREAM	Date App. Date Priority	Miner's Inches	In Use	NAME OF DITCH (Water Delivered By)	No.	R/F	Present Irr. Acres	Irrigable Acres
D-125	Noah & Myrtle Allen	Camp Creek	5-1-80	10	Yes	Smith Ditch	1	R)	Not in	use on
D-127	Mary R. Kenny	Camp Creek	4-1-80	35	Yes	Smith Ditch	1	R)	this form.	
			4-15-08	25	Yes					
			5-1 80	35	Yes					
			4-15-08	25	Yes					
D-126A	John L. Hardesty	Camp Creek	5-1-78	50	Yes	Smith Ditch	1	R)		
			4-15-08	80	Yes					
D-127A		Camp Creek				Braugh - Stone	1	R)		
D-135	B. G. Swafford	Camp Creek	4-1-75	35	Yes	Braugh - Stone	1	R)	305	0
			4-15-08	20	Yes					
			5 1 80	50	Yes					
			4-15-08	20	Yes					
D-131	Melrose Livestock Co.	Camp Creek	6-1 69	100	Yes	Braugh - Stone	1	R)		
			4 15-08	300	Yes					
*	Big Hole R.					Pendergast Ditch	1	R	36	0

NOTE: R—Denotes Regular Irrigation. F—Flood Irrigation.

Continued on next page.

Adequate Supply: Yes ..... No X Explain Not enough water in creek after spring run off.

Remarks

* Has water from Big Hole but doesn't know how much on appropriation.

Mary Smith Beldon takes her Big Hole water through Pendergast ditch in exchange for R/W through her property.

River Basin

Also in: Plat No. 14 Twp. 2S Rge. 8W	Plat No. ..... Twp. ..... Rge.	Plat No. ..... Twp. ..... Rge. .....
Plat No. ..... Twp. ..... Rge.	Plat No. ..... Twp. ..... Rge.	Plat No. ..... Twp. ..... Rge. .....

Information From:

Mary S. Beldon

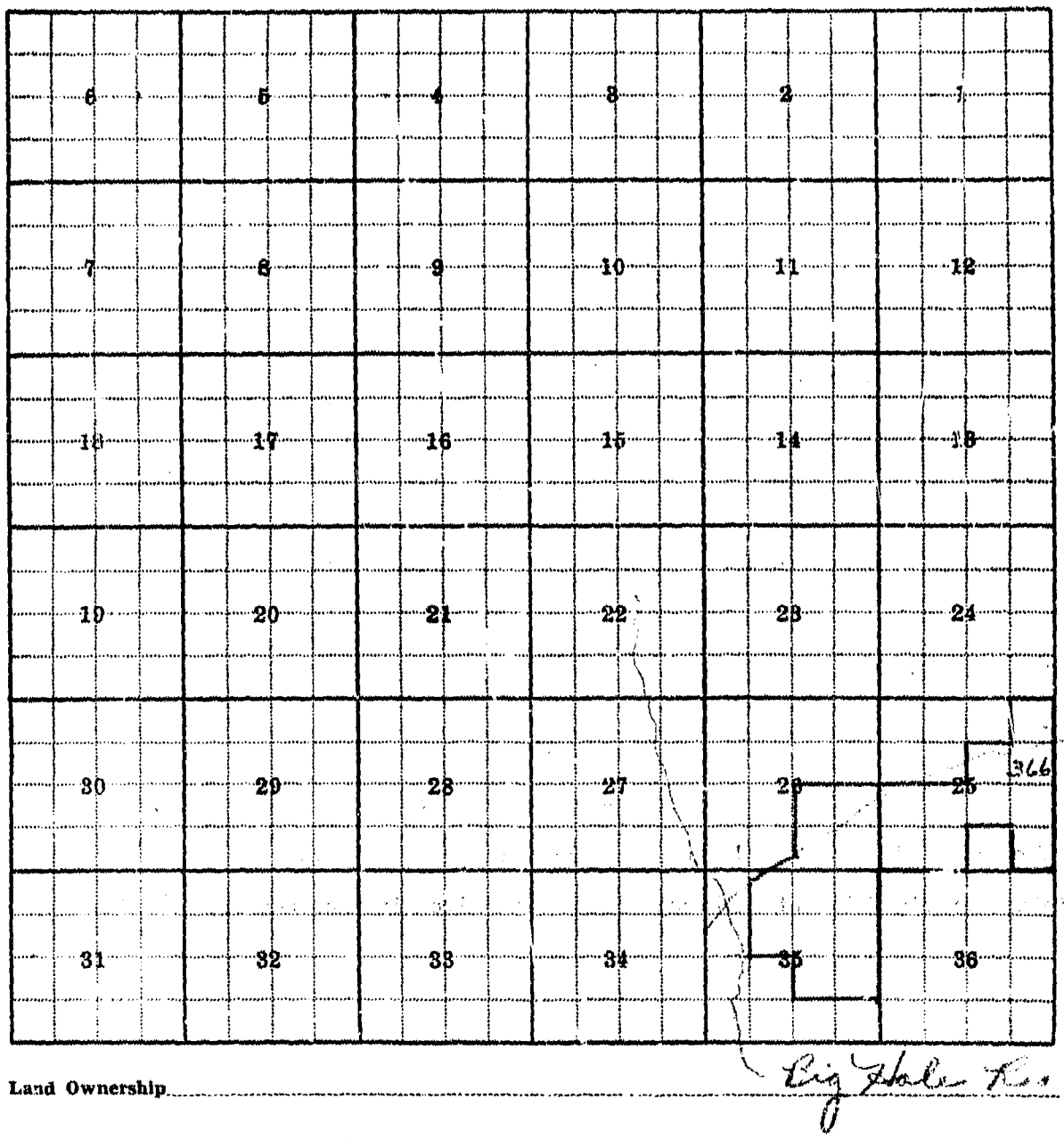

Land Ownership

F-1-A—5M—1-62—7448

County Madison

Farm Checked: Date 8-19-53

By Burnell Noyes

STATE OF MONTANA
STATE ENGINEERS OFFICE
Water Resources Survey

T. 2S R. 9W Plat No. 13

Photo No. 2B-155

Legal Land Owner Mary S. Beldon et al Cont'd. from preceding page. Address Melrose, Montana

Operator Address

Water is delivered by:— (1.) Private System; 2. Ditch Company; 3. State Project; 4. Federal Project; 5. Irrigation District

App. No. Decree No.	NAME OF APPROPRIATOR TO WHOM DECREED	NAME OF STREAM	Date App. Date Priority	Miner's Inches	In Use	NAME OF DITCH (Water Delivered By)	No.	R/F	Present Irr. Acres	Irrigat Acre
	Continued from preceding page.									
D-133	John, Margaret, Ada	Camp Creek	4-1-91	25	Yes					
	& Pat Smith, Mary Vance,		4-15-08	25	Yes					
	Margaret Springer									
D-132	William Moore	Camp Creek	5-1-96	60	Yes, stock					
4-222	G. R. Hardesty et al	Big Hole River	8-1-92	600 %	Yes					
D-134	Isabella Stumbaugh Adm.	Camp Creek	4-1-79	25						
			4-15-08	40						
A-366		Camp Creek				Dam washed out	Not in use.			

NOTE: R—Denotes Regular Irrigation. F—Flood Irrigation.

Adequate Supply: Yes ... No X Explain Not enough water in creek after spring run off.

Remarks

Has water from Big Hole but doesn't know how much on appropriation.

River Basin

Also in: Plat No. Twp. Rge.	Plat No. Twp. Rge.	Plat No. Twp. Rge.
Plat No. Twp. Rge.	Plat No. Twp. Rge.	Plat No. Twp. Rge.

Information From:

Mary S. Beldon

F-1-A—5M—

County Madison

Farm Checked: Date 8-28-53

By Burnell Noyes

STATE OF MONTANA
STATE ENGINEERS OFFICE
Water Resources Survey

T 2S R 9W Plat No. 13

Photo No. 2B-155

Legal Land Owner Jack A. Kearns Address Melrose, Montana

Operator Address

Water is delivered by:— 1. Private System; 2. Ditch Company; 3. State Project; 4. Federal Project; 5. Irrigation District

App. No. Decree No.	NAME OF APPROPRIATOR TO WHOM DECREED	NAME OF STREAM	Date App. Date Priority	Miner's Inches	In Use	NAME OF DITCH (Water Delivered By)	No.	R/F	Present Irr. Acres	Irrigable Acres
		NO IRRIGATION IN MADISON								

NOTE: R—Denotes Regular Irrigation. F—Flood Irrigation.

Adequate Supply: Yes No Explain

Remarks

Has no water right out of Camp Creek some spring flood water used.

River Basin

Also in: Plat No. Twp. Rge.	Plat No. Twp. Rge.	Plat No. Twp. Rge.
Plat No. Twp. Rge.	Plat No. Twp. Rge.	Plat No. Twp. Rge.

Information From:

Mr. Kearns

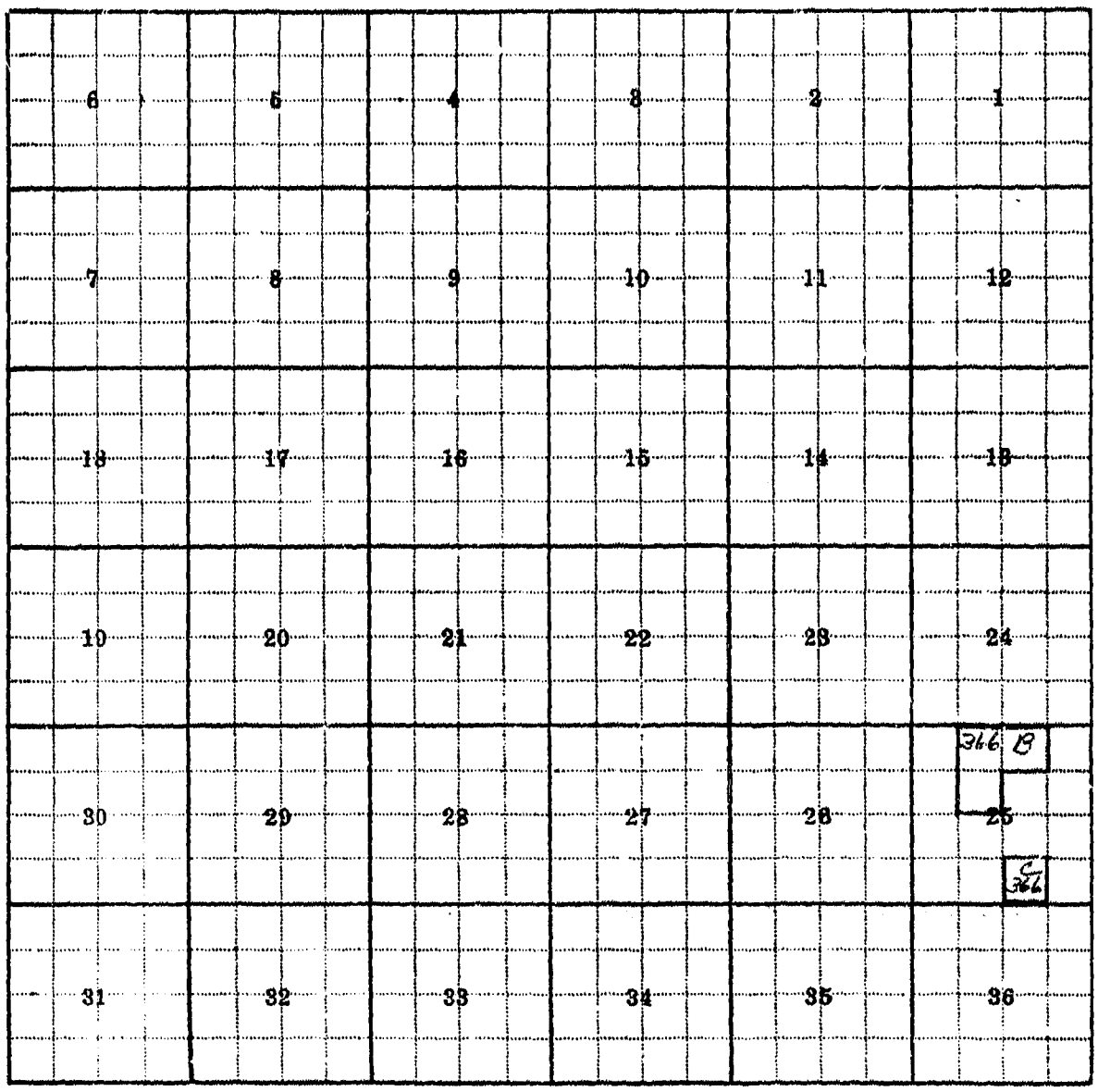

Land Ownership

F-1-A—5M—

County Madison

Farm Checked: Date 8-10-53

By Burnell Noyes

STATE OF MONTANA
STATE ENGINEERS OFFICE
Water Resources Survey

T 2S R 9W Plat No. 13

Photo No. 2B-155

Legal Land Owner Montana, State of Address

Operator Mary S. Beldon Address Melrose, Montana

Water is delivered by:— (1) Private System; 2. Ditch Company; 3. State Project; 4. Federal Project; 5. Irrigation District

App. No. Decree No.	NAME OF APPROPRIATOR TO WHOM DECREED	NAME OF STREAM	Date App. Date Priority	Miner's Inches	In Use	NAME OF DITCH (Water Delivered By)	No.	R/F	Present Irr. Acres	Irrigable Acres
A-366	State Water Cons. Bd.	Camp Creek	12-20-35	20,000		Dam washed out.				
D-127A*	Mary Kenny & BG Stafford	Camp Creek	4-1-74	100	Yes	Braugh-Stone Ditch	1	R)		
D-135 *	B. G. Swafford	Camp Creek	4-1-75	35	Yes	" " "	1	R)	75	0
D-131 *	Melrose Livestock Co.	Camp Creek	6-1-69	100	Yes	" " "	1	R)		

NOTE: R—Denotes Regular Irrigation. F—Flood Irrigation.

Adequate Supply: Yes No Explain

Remarks The above water belongs to Mary Beldon.
*The D-127A, D-135 & D-131 water belongs to Mary Beldon et al.

River Basin

Also in: Plat No. Twp. Rge.	Plat No. Twp. Rge.	Plat No. Twp. Rge.
Plat No. Twp. Rge.	Plat No. Twp. Rge.	Plat No. Twp. Rge.

Information From:

Mary Smith Beldon

6	5	4	3	2	1
7	8	9	10	11	12
18	17	16	15	14	13
19	20	21	22	23	24
30	29	28	27	26	25
31	32	33	34	35	36

366

Land Ownership

F-1-A—5M—

County Madison

Farm Checked: Date 8-20-53

By Burnell Noyes

STATE OF MONTANA
STATE ENGINEERS OFFICE
Water Resources Survey

T 2S R 9W Plat No. 13

Photo No. 2B-155

Legal Land Owner U. S. A. Address

Operator Address

Water is delivered by:— 1. Private System; 2. Ditch Company; 3. State Project; 4. Federal Project; 5. Irrigation District

App. No. Decree No.	NAME OF APPROPRIATOR TO WHOM DECREED	NAME OF STREAM	Date App. Date Priority	Miner's Inches	In Use	NAME OF DITCH (Water Delivered By)	No.	R/F	Present Irr. Acres	Irrigable Acres
		Dam washed out.								
		NO IRRIGATION								

NOTE: R—Denotes Regular Irrigation. F—Flood Irrigation.

Adequate Supply: Yes No Explain

Remarks

River Basin

Also in: Plat No. Twp. Rge.	Plat No. Twp. Rge.	Plat No. Twp. Rge.
Plat No. Twp. Rge.	Plat No. Twp. Rge.	Plat No. Twp. Rge.

Information From:

Mary Smith Beldon

6	5	4	3	2	1
7	8	9	10	11	12
18	17	16	15	14	13
19	20	21	22	23	24
30	29	28	27	26	25
31	32	33	34	35	36

366

Land Ownership

14
2S 8W

F-1-A—5M—

County Madison

Farm Checked: Date 8-19-53

By Burnell Noyes

STATE OF MONTANA
STATE ENGINEERS OFFICE
Water Resources Survey

T 2S R 8W Plat No. 14

Photo No. 3B-46, 2B-155

Legal Land Owner Mary Smith Beldon et al Address Melrose, Montana

Operator Address

Water is delivered by:— (1.) Private System; 2. Ditch Company; 3. State Project; 4. Federal Project; 5. Irrigation District

App. No. Decree No.	NAME OF APPROPRIATOR TO WHOM DECREED	NAME OF STREAM	Date App. Date Priority	Miner's Inches	In Use	NAME OF DITCH (Water Delivered By)	No.	R/F	Present Irr. Acres	Irrigable Acres
A-366*	State Water Cons. Bd.	Camp Creek	12-20-35	500 A.F.						
D-134	Isabella Sternbaugh	Camp Creek	4-1-79	25	Yes	Braugh-Stone Ditch	1	R)		
			4-15-08	40	Yes					
D-136	Joel L. Vannoy	Camp Creek	4-1-91	40	Yes	Braugh-Stone Ditch	1	R)	83	0
			4-15-08	40	Yes					

NOTE: R—Denotes Regular Irrigation. F—Flood Irrigation.

Adequate Supply: Yes Y No Explain

Remarks

This water also used in 2S-9W

*A-366 Dam washed out (no longer in use).

River Basin

Also in: Plat No. 13 Twp. 2S Rge. 9W	Plat No. Twp. Rge.	Plat No. Twp. Rge.
Plat No. Twp. Rge.	Plat No. Twp. Rge.	Plat No. Twp. Rge.

Information From:

Mary S. Beldon

6	5	4	3	2	1
7	8	9	10	11	12
18	17	16	15	14	13
19	20	21	22	23	24
30	29	28	27	26	25
31	32	33	34	35	36

Land Ownership

F-1-A—5M—

County Madison

Farm Checked: Date 8-27-53

By Burnell Noyes

STATE OF MONTANA
STATE ENGINEERS OFFICE
Water Resources Survey

T. 2S R. 8W Plat No. 14

Photo No. 3B-70

Legal Land Owner Robert Stephens Address Melrose, Montana

Operator Address

Water is delivered by:— (1.) Private System; 2. Ditch Company; 3. State Project; 4. Federal Project; 5. Irrigation District

App. No Decree No.	NAME OF APPROPRIATOR TO WHOM DECREED	NAME OF STREAM	Date App. Date Priority	Miner's Inches	In Use	NAME OF DITCH (Water Delivered By)	No.	R/F	Present Irr. Acres	Irrigable Acres
D-126	Andrew Fischer	Camp Creek	4-1-82	50	Yes	Stephens Ditch	1	F	18	0
			4-15-08	50	Yes					

NOTE: R—Denotes Regular Irrigation. F—Flood Irrigation.

Adequate Supply: Yes ..... No X Explain Flood right only.

Remarks

River Basin

Also in: Plat No. ..... Twp. ..... Rge.	Plat No. ..... Twp. ..... Rge.	Plat No. ..... Twp. ..... Rge. .....
Plat No. ..... Twp. ..... Rge.	Plat No. ..... Twp. ..... Rge.	Plat No. ..... Twp. ..... Rge. .....

Information From:

R. Stephens

6	5	4	3	2	1
7	8	9	10	11	12
18	17	16	15	14	13
19	20	21	22	23	24
30	29	28	27	26	25
31	32	33	34	35	36

Land Ownership

15
2S 7W

F-1-A—5M—

County Madison

Farm Checked: Date 7-26-54

By Bob Peter

STATE OF MONTANA
STATE ENGINEERS OFFICE
Water Resources Survey

T 2S R 7W Plat No. 15

Photo No. 2B-130

Legal Land Owner Thos. J. Connor Address

Operator Address

Water is delivered by:— 1. Private System; 2. Ditch Company; 3. State Project; 4. Federal Project; 5. Irrigation District

App. No. Decree No.	NAME OF APPROPRIATOR TO WHOM DECREED	NAME OF STREAM	Date App. Date Priority	Miner's Inches	In Use	NAME OF DITCH (Water Delivered By)	No.	R/F	Present Irr. Acres	Irrigable Acres
A-2491	Hannah McCauley	Unnamed Spring	11-6-17	10						
A-2521	John Seidensticker	Unnamed Spring	7-18-15	40						
		NO IRRIGATION								

NOTE: R—Denotes Regular Irrigation. F—Flood Irrigation.

Adequate Supply: Yes No Explain

Remarks

River Basin

Also in: Plat No. Twp. Rge.	Plat No. Twp. Rge.	Plat No. Twp. Rge.
Plat No. Twp. Rge.	Plat No. Twp. Rge.	Plat No. Twp. Rge.

Information From: None Shown

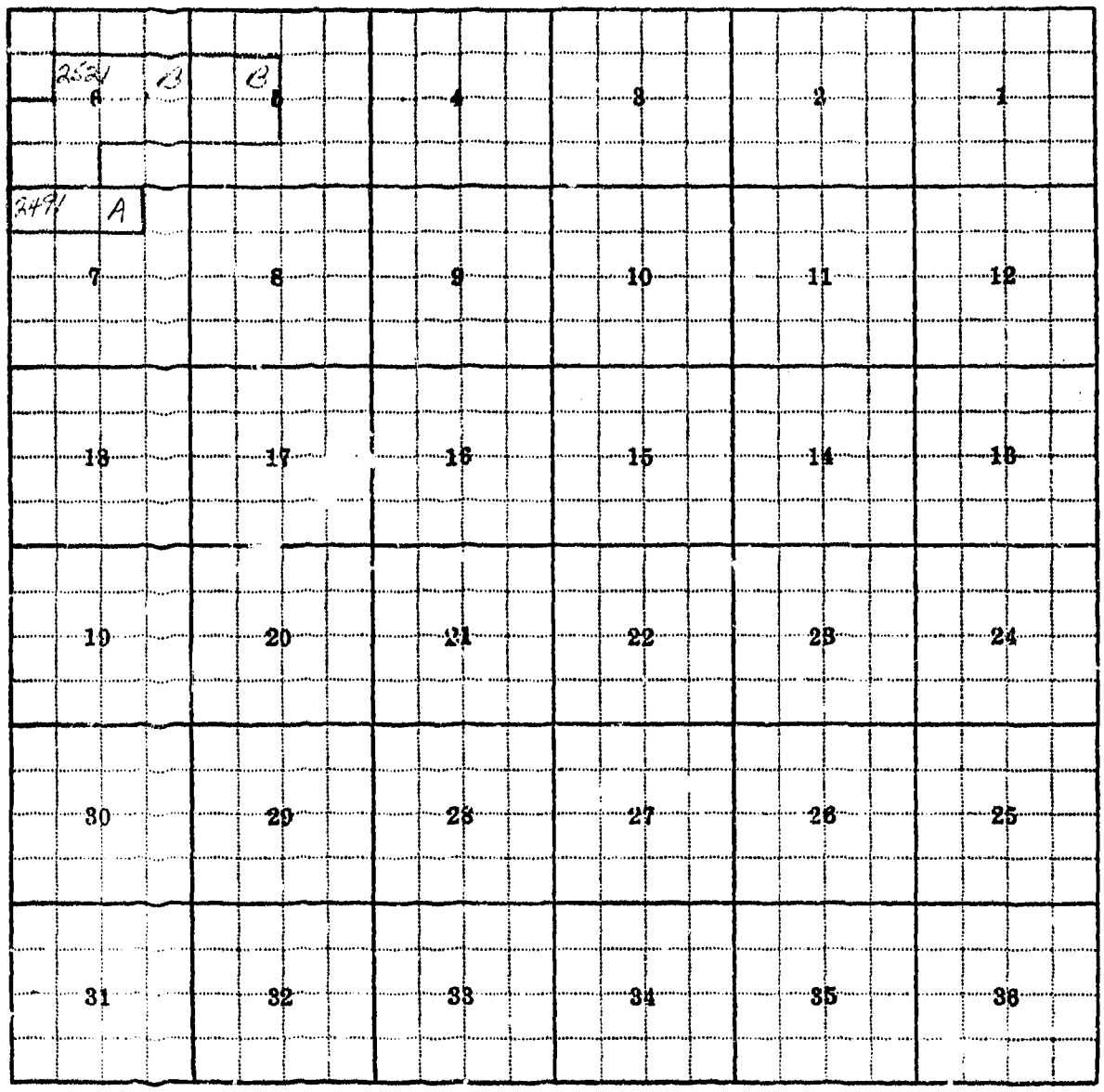

Land Ownership

F-1-A—5M—

County Madison

Farm Checked: Date 7-26-54

By Bob Peter

STATE OF MONTANA
STATE ENGINEERS OFFICE
Water Resources Survey

T 2S R 7W Plat No. 15

Photo No. 2B-103, 2B-102

Legal Land Owner Thos. Holtz Address

Operator Address

Water is delivered by:— 1. Private System; 2. Ditch Company; 3. State Project; 4. Federal Project; 5. Irrigation District

App. No. Decree No.	NAME OF APPROPRIATOR TO WHOM DECREED	NAME OF STREAM	Date App. Date Priority	Miner's Inches	In Use	NAME OF DITCH (Water Delivered By)	No.	R/F	Present Irr. Acres	Irrigable Acres
A-1388	Chas. Tschumperlin	Rochester Creek (EF)	6-27-13	160						
A-1714	Hiram H. Piester	Steele Pass Creek	10-6-17	30						
A-2495	Wm. McLeay	Unnamed Spring	8-24-22	40						
A-2512	Hiram H. Piester	Unnamed Spring	6-18-15	320						
		NO IRRIGATION								

NOTE: R—Denotes Regular Irrigation. F—Flood Irrigation.

Adequate Supply: Yes No Explain

Remarks

River Basin

Also in: Plat No. Twp. Rge.	Plat No. Twp. Rge.	Plat No. Twp. Rge.
Plat No. Twp. Rge.	Plat No. Twp. Rge.	Plat No. Twp. Rge.

Information From:
None shown

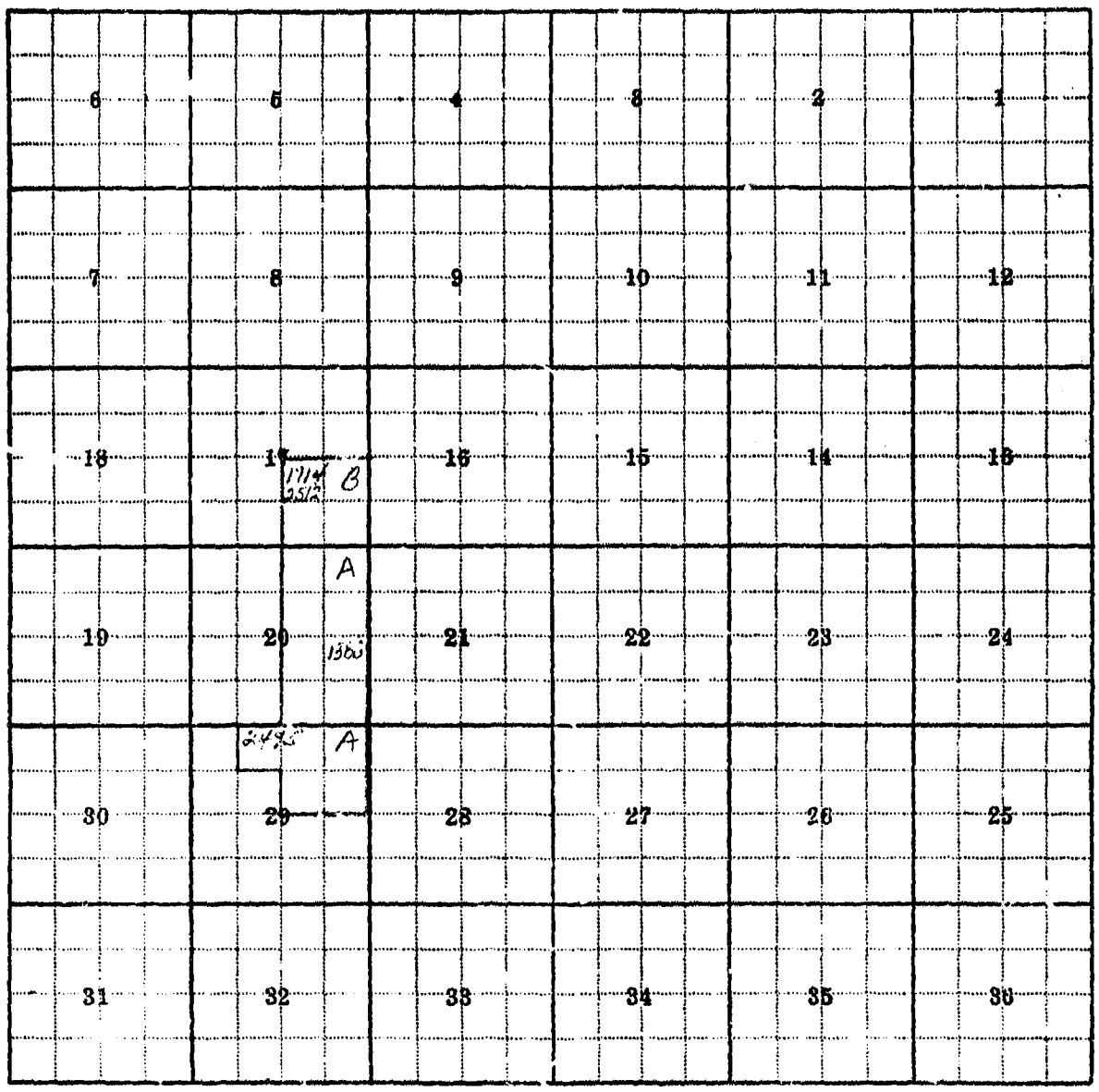

Land Ownership

F-1-A—5M—

County Madison

Farm Checked: Date 7-26-54

By Bob Peter

STATE OF MONTANA
STATE ENGINEERS OFFICE
Water Resources Survey

T. 2S R. 7W Plat No. 15

Photo No. 2B-105, 2B-103, 2B-133, 2B-102, 2B-135

Legal Land Owner Tom Novich Address

Operator Address

Water is delivered by:— 1. Private System; 2. Ditch Company; 3. State Project; 4. Federal Project; 5. Irrigation District

App. No. Decree No.	NAME OF APPROPRIATOR TO WHOM DECREED	NAME OF STREAM	Date App. Date Priority	Miner's Inches	In Use	NAME OF DITCH (Water Delivered By)	No.	R/F	Present Irr. Acres	Irrigable Acres
A-2495	Mc. McLeay	Unnamed Spring	8-24-22	40						
		NO IRRIGATION								

NOTE: R—Denotes Regular Irrigation. F—Flood Irrigation.

Adequate Supply: Yes No Explain

Remarks

River Basin

Also in: Plat No. Twp. Rge.	Plat No. Twp. Rge.	Plat No. Twp. Rge.
Plat No. Twp. Rge.	Plat No. Twp. Rge.	Plat No. Twp. Rge.

Information From: None Shown

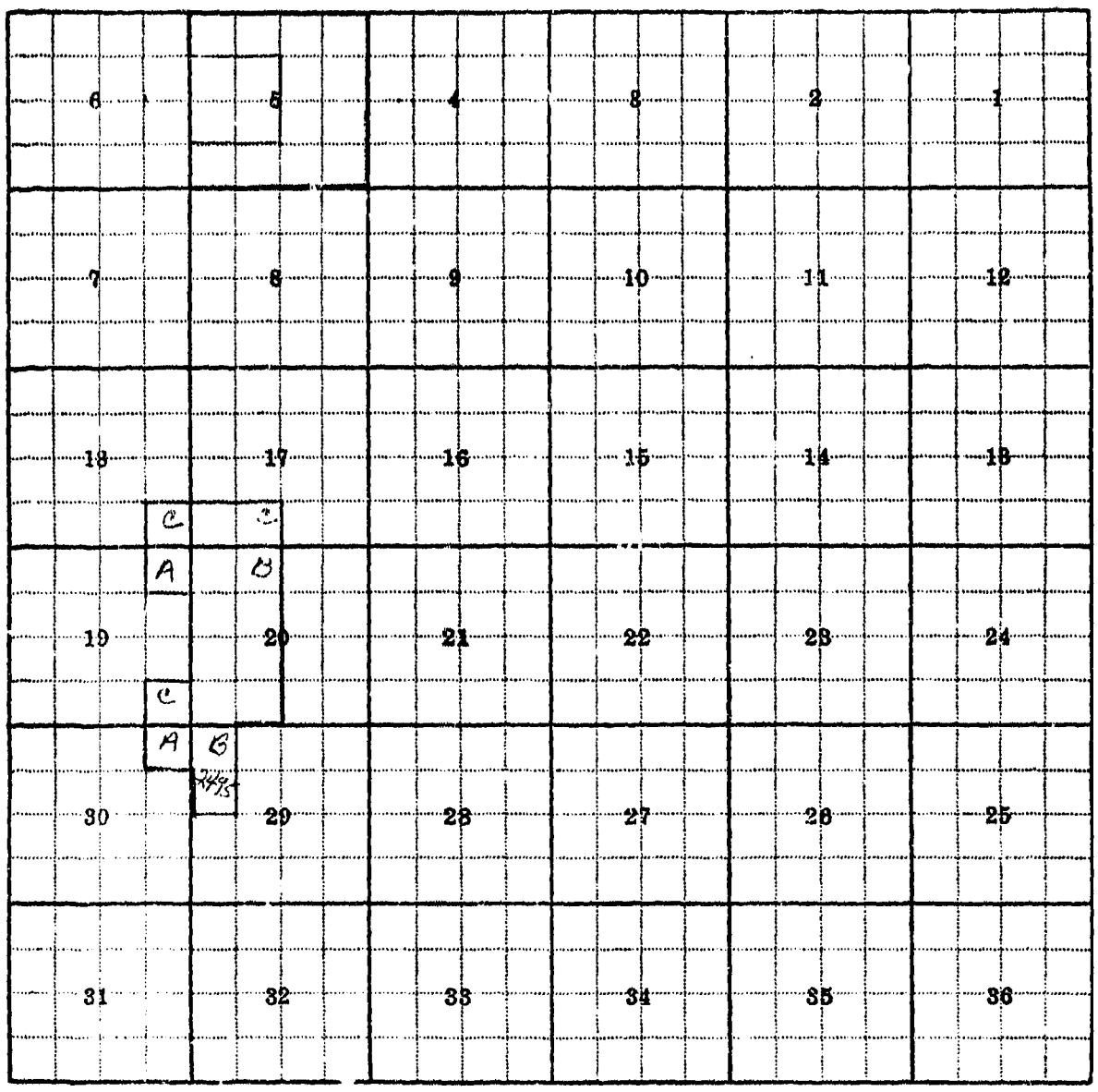

Land Ownership

F-1-A—5M—

County Madison

Farm Checked: Date 7-26-54

By Bob Peter

STATE OF MONTANA
STATE ENGINEERS OFFICE
Water Resources Survey

T. 2S R. 7W Plat No. 15

Photo No. 2B-130, 2B-105, 2B-103, 2B-74

Legal Land Owner Margaret Reid Address

Operator Address

Water is delivered by:— 1. Private System; 2. Ditch Company; 3. State Project; 4. Federal Project; 5. Irrigation District

App. No. Decree No.	NAME OF APPROPRIATOR TO WHOM DECREED	NAME OF STREAM	Date App. Date Priority	Miner's Inches	In Use	NAME OF DITCH (Water Delivered By)	No.	R/F	Present Irr. Acres	Irrigable Acres
A-2491	Hannah McCauley	Unnamed Spring	11-6-17	10						
		NO IRRIGATION								

NOTE: R—Denotes Regular Irrigation. F—Flood Irrigation.

Adequate Supply: Yes No Explain

Remarks

River Basin

Also in: Plat No. Twp. Rge.	Plat No. Twp. Rge.	Plat No. Twp. Rge.
Plat No. Twp. Rge.	Plat No. Twp. Rge.	Plat No. Twp. Rge.

Information From:

None Shown

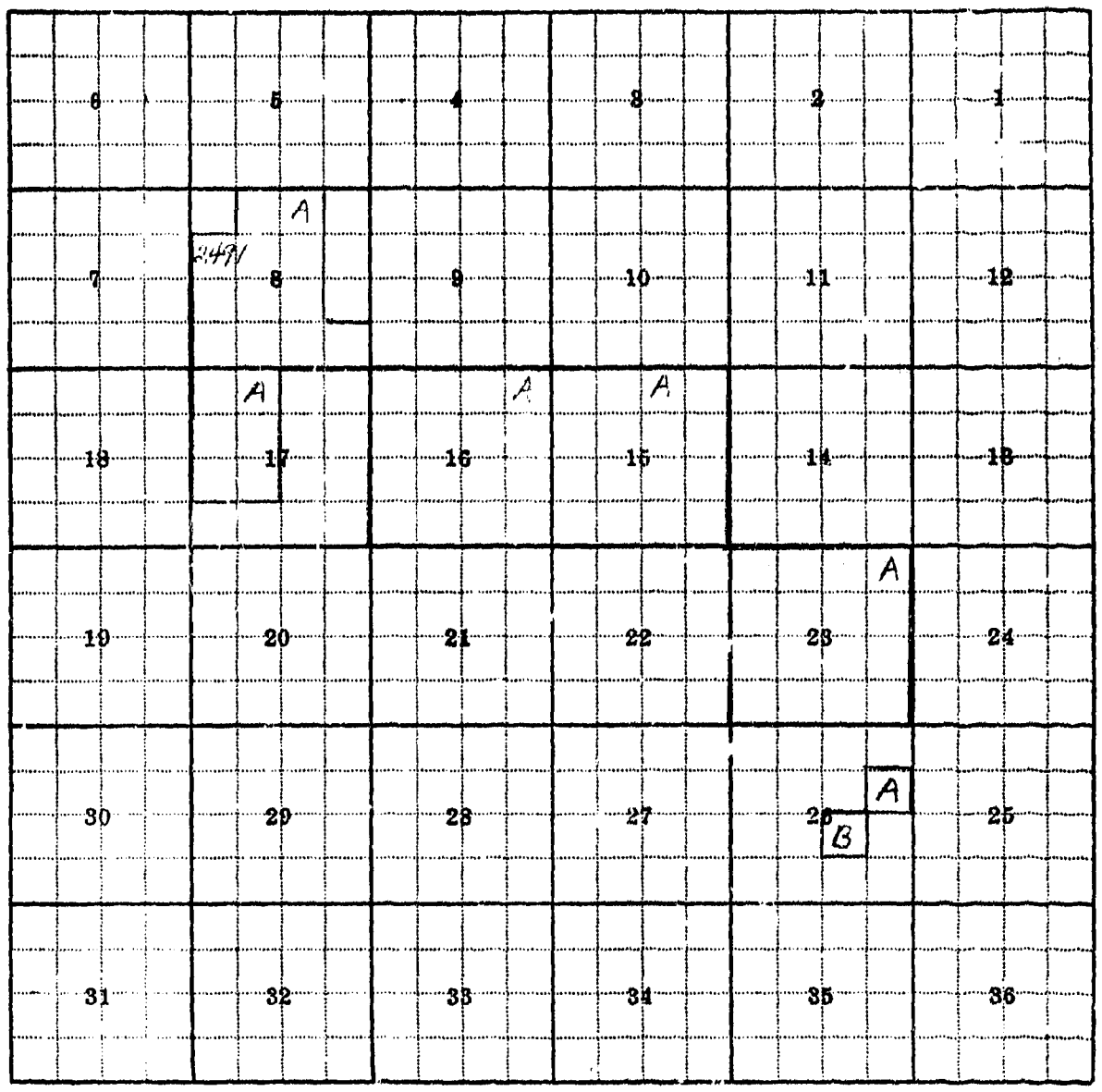

Land Ownership

F-1-A—5M—

County Madison

Farm Checked: Date 7-26-54

By Bob Peter

STATE OF MONTANA
STATE ENGINEERS OFFICE
Water Resources Survey

T 2S R 7W Plat No. 15

Photo No. 2B-130

Legal Land Owner John Seidensticker, Jr. Address

Operator Address

Water is delivered by:— 1. Private System; 2. Ditch Company; 3. State Project; 4. Federal Project; 5. Irrigation District

App. No. Decree No.	NAME OF APPROPRIATOR TO WHOM DECREED	NAME OF STREAM	Date App. Date Priority	Miner's Inches	In Use	NAME OF DITCH (Water Delivered By)	No.	R/F	Present Irr. Acres	Irrigable Acres
A-2521	John Seidensticker	Unnamed Spring	7-8-15	40						
		NO IRRIGATION								

NOTE: R—Deno[illegible] F—Flood Irrigation.

Adequate S[illegible] Explain

Remarks

River Basin

Also in: Plat No. Twp. Rge.	Plat No. Twp. Rge.	Plat No. Twp. Rge.
Plat No. Twp. Rge.	Plat No. Twp. Rge.	Plat No. Twp. Rge.

Information From: None shown

6	5	4	3	2	1
7	8	9	10	11	12
18	17	16	15	14	13
19	20	21	22	23	24
30	29	28	27	26	25
31	32	33	34	35	36

Land Ownership

F-1-A—5M—

County Madison

Farm Checked: Date 6-26-54

By Bob Peter

STATE OF MONTANA
STATE ENGINEERS OFFICE
Water Resources Survey

T 2S R 7W Plat No. 15

Photo No. 2B-130, 2B-133, 2B-135, 2B-102

Legal Land Owner U.S.A. Address

Operator Address

Water is delivered by:— 1. Private System; 2. Ditch Company; 3. State Project; 4. Federal Project; 5. Irrigation District

App. No. Decree No.	NAME OF APPROPRIATOR TO WHOM DECREED	NAME OF STREAM	Date App. Date Priority	Miner's Inches	In Use	NAME OF DITCH (Water Delivered By)	No.	R/F	Present Irr. Acres	Irrigable Acres
A-1714	Hiram H. Piester	Steele Pass Creek	10-6-17	30						
A-2491	Hannah McCauley	Unnamed Spring	11-6-17	10						
A-2495	Wm. McLeay	Unnamed Spring	8-24-22	40						
A-2512	Hiram H. Piester	Unnamed Spring	6-18-15	320						
A-2521	John Seidensticker	Unnamed Spring	7-8-15	40						
		NO IRRIGATION								

NOTE: R--Denotes Regular Irrigation. F—Flood Irrigation.

Adequate Supply: Yes No Explain

Remarks

River Basin

Also in: Plat No. Twp. Rge.	Plat No. Twp. Rge.	Plat No. Twp. Rge.
Plat No. Twp. Rge.	Plat No. Twp. Rge.	Plat No. Twp. Rge.

Information From: None shown

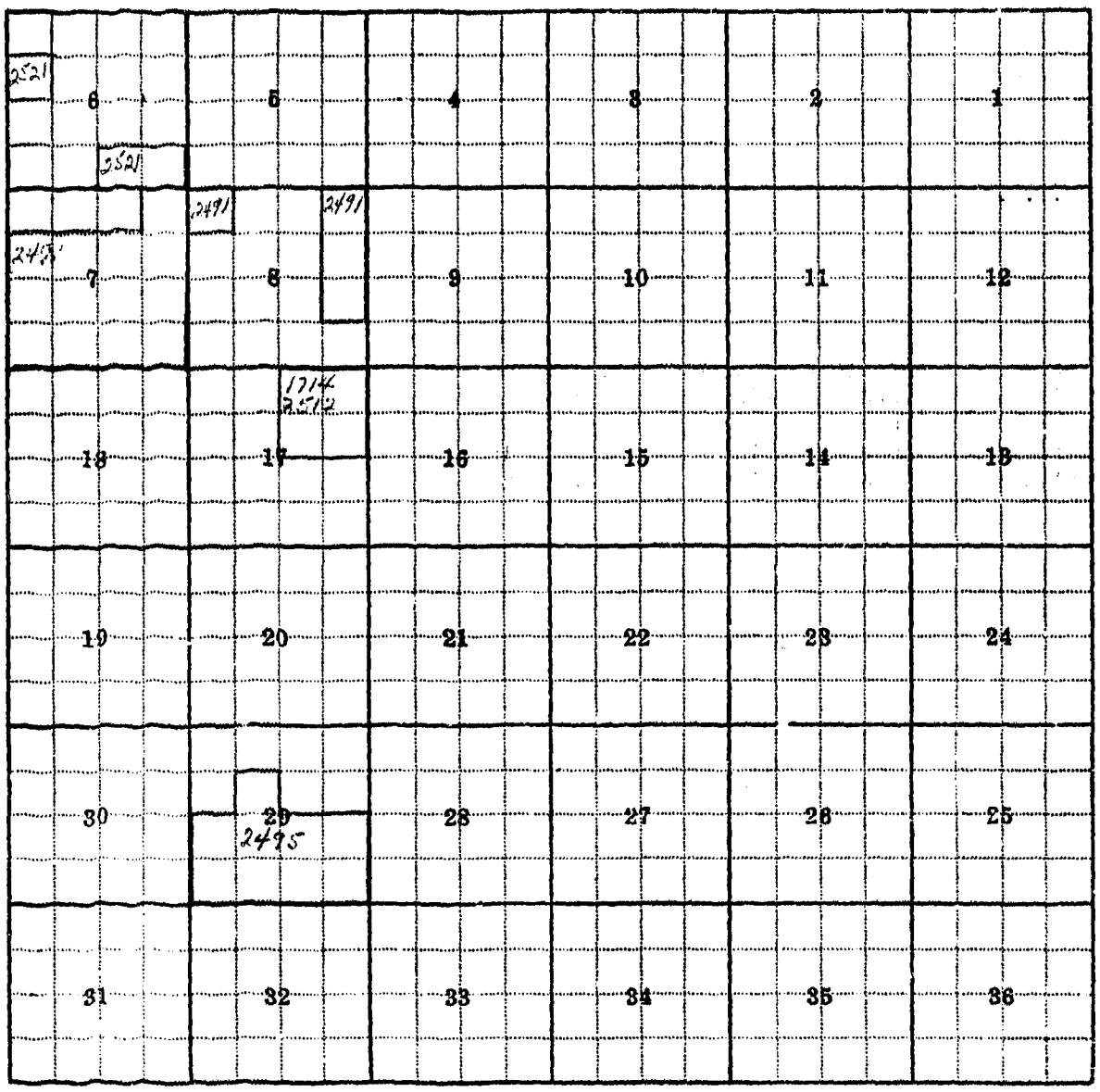

Land Ownership

16
2S 6W

F-1-A-- 5M—1-62—7448

County Madison

Farm Checked: Date 9-14-53

By Jack Foust

STATE OF MONTANA
STATE ENGINEERS OFFICE
Water Resources Survey

T. 2S R. 6W Plat No. 16

Photo No. 18-99

Legal Land Owner Rudolph Balkovitz Address Silver Star, Montana

Operator Address

Water is delivered by:— (1) Private System; 2. Ditch Company; 3. State Project; 4. Federal Project; 5. Irrigation District

App. No. Decree No.	NAME OF APPROPRIATOR TO WHOM DECREED	NAME OF STREAM	Date App. Date Priority	Miner's Inches	In Use	NAME OF DITCH (Water Delivered By)	No.	R/F	Present Irr. Acres	Irrigable Acres
*A-869	Chas. W. Gideon	Jefferson River	4-3-71	*As much as possible	Yes	Gideon-Root Ditch	1	R	127	65

NOTE: R—Denotes Regular Irrigation. F—Flood Irrigation.

Adequate Supply: Yes X No Explain

Remarks

*The 1/5 or 200" interest that was sold out of the ditch was bought back and now there is only one person (R. Balkovitz) in this ditch.

*In the filing in Virginia City it doesn't say how much water was filed on. However at one time 200 inches was sold and that was called 1/5 interest in the ditch.

River Basin

Also in: Plat No. Twp. Rge.	Plat No. Twp. Rge.	Plat No. Twp. Rge.
Plat No. Twp. Rge.	Plat No. Twp. Rge.	Plat No. Twp. Rge.

Information From:

Rudolph Balkovitz

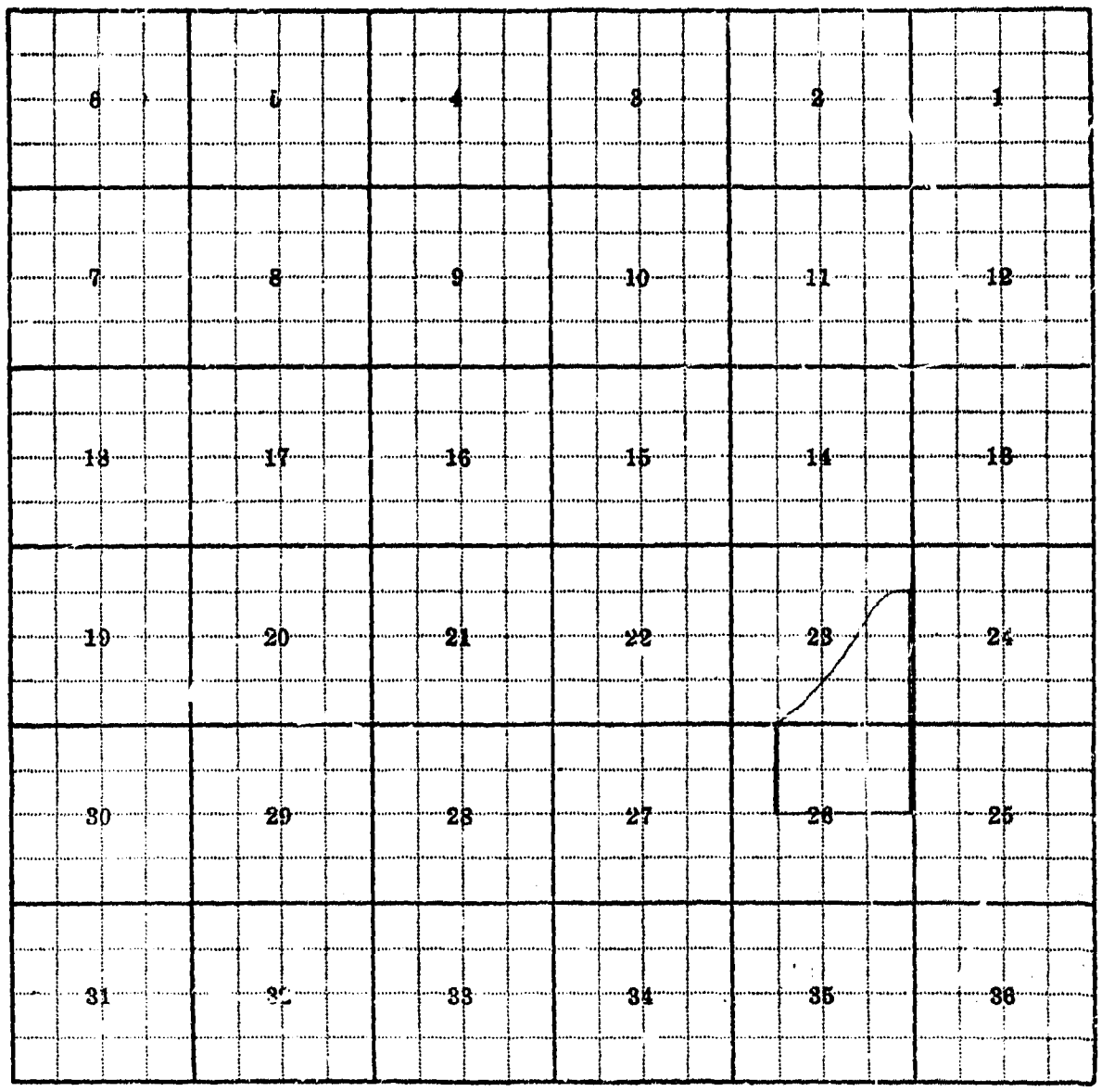

Land Ownership

F-1-A--5M--1-62--7448

County Madison

Farm Checked: Date 8-28-53

By Jack Foust

STATE OF MONTANA
STATE ENGINEERS OFFICE
Water Resources Survey

T. 2S R. 6W Plat No. 16

Photo No. 1B-101

Legal Land Owner Alice Barkel Address Silver Star, Montana

Operator Leland Grahm Address Silver Star, Montana

Water is delivered by:— 1. Private System; 2. Ditch Company; 3. State Project; 4. Federal Project; 5. Irrigation District

App. No. Decree No.	NAME OF APPROPRIATOR TO WHOM DECREED	NAME OF STREAM	Date App. Date Priority	Miner's Inches	In Use	NAME OF DITCH (Water Delivered By)	No.	R/F	Present Irr. Acres	Irrigable Acres
D-78	Richard Barkell	Cherry Creek	5-1-68	12	Yes	Barkell Ditch	1	F	12	0
			6-1-85	20	Yes					

NOTE: R—Denotes Regular Irrigation. F—Flood Irrigation.

Adequate Supply: Yes ..... No X Explain .....

Remarks .....

..... River Basin .....

Also in: Plat No. ..... Twp. ..... Rge.	Plat No. ..... Twp. ..... Rge.	Plat No. ..... Twp. ..... Rge. .....
Plat No. ..... Twp. ..... Rge.	Plat No. ..... Twp. ..... Rge.	Plat No. ..... Twp. ..... Rge. .....

Information From:

Loulla Barkel

6	5	4	3	2	1
7	8	9	10	11	12
18	17	16	15	14	13
19	20	21	22	23	24
30	29	28	27	26	25
31	32	33	34	35	36

D-78

431
E

Land Ownership

F-1-A-5M--1-62--7448

County Madison

Farm Checked: Date 10-14-53

By Jack Foust

STATE OF MONTANA
STATE ENGINEERS OFFICE
Water Resources Survey

T. 2S R. 6W Plat No. 16

Photo No. 1B-98 (1B-79)

Legal Land Owner Frank & Ray Cornforth Address Twin Bridges, Montana

Operator Address

Water is delivered by:—(1.) Private System; 2. Ditch Company; 3. State Project; 4. Federal Project; 5. Irrigation District

App. No. Decree No.	NAME OF APPROPRIATOR TO WHOM DECREED	NAME OF STREAM	Date App. Date Priority	Miner's Inches	In Use	NAME OF DITCH (Water Delivered By)	No.	R/F	Present Irr. Acres	Irrigable Acres
2431	Chas. P. Cornforth	Unnamed Spr.	3-7-05 6- -83	200	Stock					
2357	Chas. R. Cornforth	Round Grove Spr.	6- 89	All Stock						
D-238	Chas. Cornforth est.	Dry Boulder	5-28-76	120	Yes	Cornforth Ditch	1	R	241	0

NOTE: R—Denotes Regular Irrigation. F--Flood Irrigation.

Adequate Supply: Yes ..... No X Explain No water after Aug. 10th.

Remarks

River Basin

Also in: Plat No. 17 Twp. 2S Rge. 5W	Plat No. ..... Twp. ..... Rge.	Plat No. ..... Twp. ..... Rge. .....
Plat No. ..... Twp. ..... Rge.	Plat No. ..... Twp. ..... Rge.	Plat No. ..... Twp. ..... Rge. .....

Information From:

Guy Cornforth

6	5	4	3	2	1
7	8	9	10	11	12
18	17	16	15	14	13
19	20	21	22	23	24
30	29	28	27	26	25
31	32	33	34	2431 2357 D-238 35	36

Land Ownership

F-1-A—5M—1-62—7448

County Madison

Farm Checked: Date 10-14-53

By Jack Foust

STATE OF MONTANA
STATE ENGINEERS OFFICE
Water Resources Survey

T. 2S R. 6W Plat No. 16

Photo No. 1B-98, 3B-101

(1B-79) (1B-53)

Legal Land Owner Guy Cornforth Address Twin Bridges, Montana

Operator Address

Water is delivered by:— (1) Private System; 2. Ditch Company; 3. State Project; 4. Federal Project; 5. Irrigation District

App. No. Decree No.	NAME OF APPROPRIATOR TO WHOM DECREED	NAME OF STREAM	Date App. Date Priority	Miner's Inches	In Use	NAME OF DITCH (Water Delivered By)	No.	R/F	Present Irr. Acres	Irrigable Acres
2351	Max Lauterback	Redfern Spring	6-6-05	120	Not in use.					
2183	Mrs. J. D. Kirby	Bear Springs	7-28-97	100	Not in use.					
D-241	Thomas Little	Dry Boulder	6-1-73	60	Yes	Cornforth Ditch	1	R	198	0
			6-1-76	60	Yes					

NOTE: R—Denotes Regular Irrigation. F—Flood Irrigation.

Adequate Supply: Yes ..... No X Explain No water after Aug. 10th.

Remarks

River Basin

Also in: Plat No. 17 Twp. 2S Rge. 5W	Plat No. ..... Twp. ..... Rge.	Plat No. ..... Twp. ..... Rge. .....
Plat No. ..... Twp. ..... Rge.	Plat No. ..... Twp. ..... Rge.	Plat No. ..... Twp. ..... Rge. .....

Information From:

Guy Cornforth

6	5	4	3	2	1
7	8	9	10	11	12
18	17	16	15	14	13
19	20	21	22	23	24
30	29	28	27	~~26~~ 2183 D-241	~~25~~ 351 D-241
31	32	33	34	35	36

Land Ownership

F-1-A-5M-1-62-7448

County Madison

Farm Checked: Date 10-23 53

By Jack Foust

STATE OF MONTANA
STATE ENGINEERS OFFICE
Water Resources Survey

T. 2S R. 6W Plat No. 16

Photo No. 2B-48, 3B-101

Legal Land Owner James Dillard Address Silver Star, Montana

Operator Address

Water is delivered by:— 1. Private System; 2. Ditch Company; 3. State Project; 4. Federal Project; 5. Irrigation District

App. No. Decree No.	NAME OF APPROPRIATOR TO WHOM DECREED	NAME OF STREAM	Date App. Date Priority	Miner's Inches	In Use	NAME OF DITCH (Water Delivered By)	No.	R/F	Present Irr. Acres	Irrigable Acres
		NO IRRIGATION								

NOTE: R—Denotes Regular Irrigation. F—Flood Irrigation.

Adequate Supply: Yes No Explain

Remarks NO IRRIGATION

River Basin

Also in: Plat No. Twp. Rge.	Plat No. Twp. Rge.	Plat No. Twp. Rge.
Plat No. Twp. Rge.	Plat No. Twp. Rge.	Plat No. Twp. Rge.

Information From:

J. C. Seidensticker

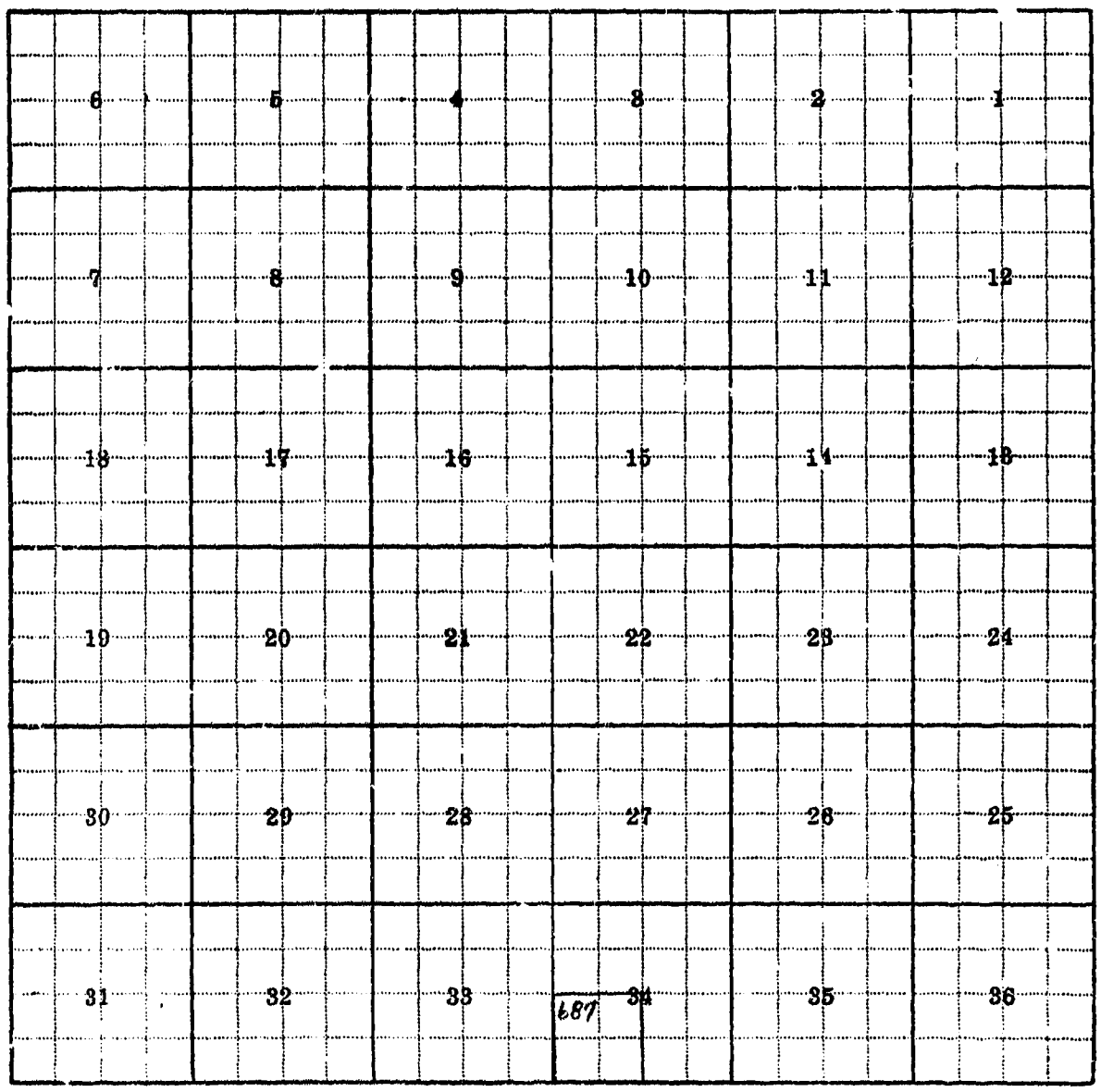

Land Ownership

F-1-A—5M—1-62—7448

County Madison

Farm Checked: Date 9-22-53

By Jack Foust

STATE OF MONTANA
STATE ENGINEERS OFFICE
Water Resources Survey

T. 2S R. 6W Plat No. 16

Photo No. 1B-100

Legal Land Owner Francis Duffy et al Address Silver Star, Montana

Operator Address

Water is delivered by:—(1) Private System; 2. Ditch Company; 3. State Project; 4. Federal Project; 5. Irrigation District

App. No. Decree No.	NAME OF APPROPRIATOR TO WHOM DECREED	NAME OF STREAM	Date App. Date Priority	Miner's Inches	In Use	NAME OF DITCH (Water Delivered By)	No.	R/F	Present Irr. Acres	Irrigable Acres
A-860	Louis Dern	Jefferson River	10-24-92	500	Not in use on this land.	Dern Ditch	1	R		
D-239	Louis Dern	Dry Boulder Cr.	6-1-73	120	Also 2S-5W	Duffy Ditch	1	F		
			7-29-88	200	Not in use on this land.					
		NO IRRIGATION								

NOTE: R—Denotes Regular Irrigation. F—Flood Irrigation.

Adequate Supply: Yes ..... No X Explain No water after August 10, in Dry Boulder Creek.

Remarks

NO IRRIGATION

River Basin

Also in: Plat No. 17 Twp. 2S Rge. 5W	Plat No. ..... Twp. ..... Rge.	Plat No. ..... Twp. ..... Rge. .....
Plat No. ..... Twp. ..... Rge.	Plat No. ..... Twp. ..... Rge.	Plat No. ..... Twp. ..... Rge. .....

Information From:

Francis Duffy

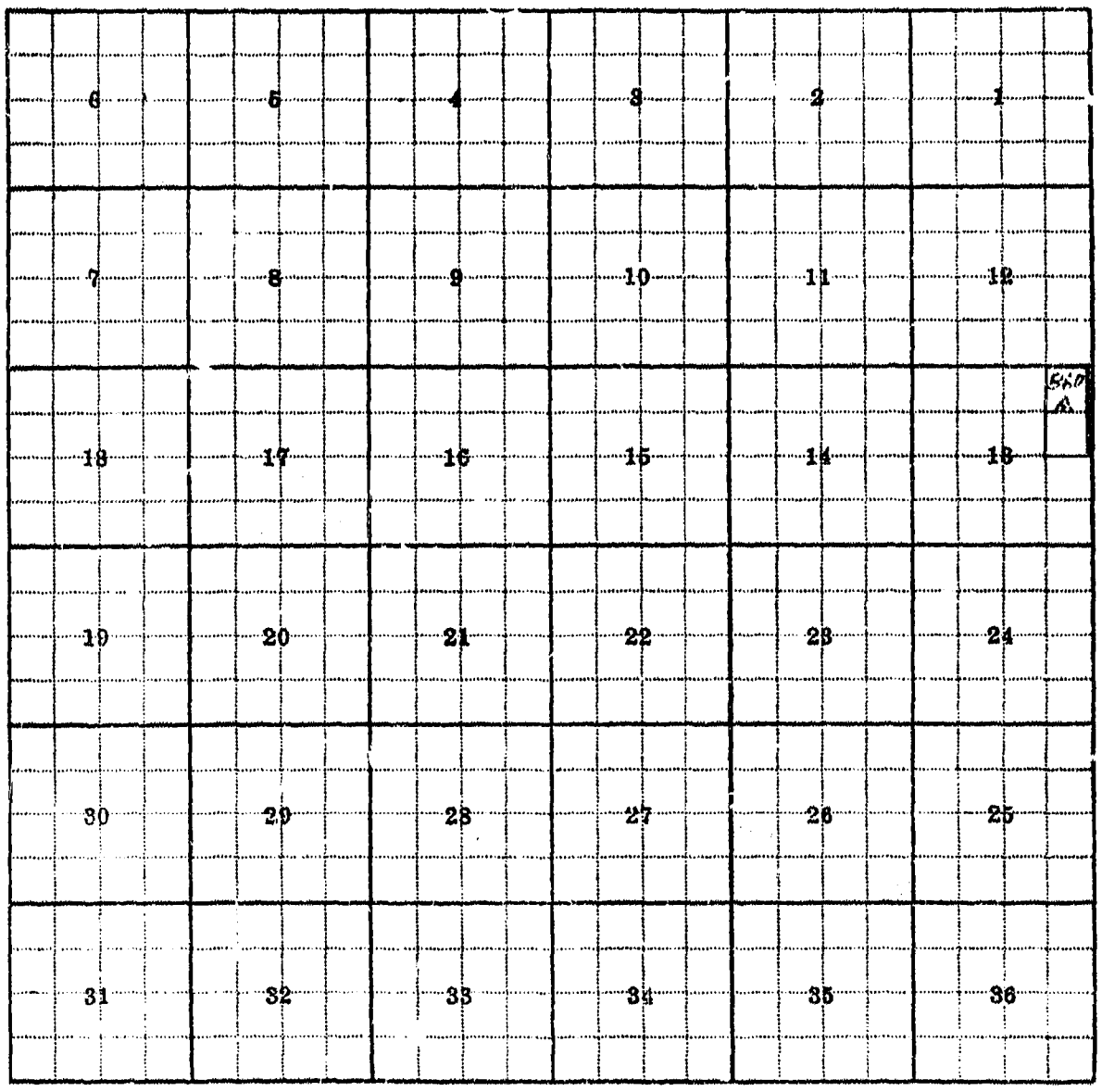

Land Ownership

F-1-A—5M—1-62—7446

County Madison

Farm Checked: Date 9-16-53

By Jack Foust

STATE OF MONTANA
STATE ENGINEERS OFFICE
Water Resources Survey

T 2S R 6W Plat No. 16

Photo No. 3B 101

Legal Land Owner Mary Kingsbury Address Twin Bridges, Montana

Operator Address

Water is delivered by:-- (1) Private System; 2. Ditch Company; 3. State Project; 4. Federal Project; 5. Irrigation District

App. No. Decree No.	NAME OF APPROPRIATOR TO WHOM DECREED	NAME OF STREAM	Date App. Date Priority	Miner's Inches	In Use	NAME OF DITCH (Water Delivered By)	No.	R/F	Present Irr. Acres	Irrigable Acres
A-687	Wm. Redfern	Hell Canyon C	8-29-12	120	Yes	Kingsbury Ditches	1	F	3	0

NOTE: R—Denotes Regular Irrigation. F—Flood Irrigation.

Adequate Supply: Yes ..... No X Explain

Remarks

River Basin

Also in: Plat No.	Twp.	Rge.	Plat No.	Twp.	Rge.	Plat No.	Twp.	Rge.
Plat No.	Twp.	Rge.	Plat No.	Twp.	Rge.	Plat No.	Twp.	Rge.

Information From:

Mary Kingsbury

6	5	4	3	2	1
7	8	9	10	11	12
18	17	16	15	14	13
19	20	21	22	23	24
30	29	28	27	26	25
31	32	33	34	35	36

6BT

Land Ownership