F-1-A—5M—

County Madison

Farm Checked: Date 7-22-53

By Bob Peter & Jack Faust

STATE OF MONTANA
STATE ENGINEERS OFFICE
Water Resources Survey

T. 1S R. 2W Plat No. 10

Photo No. Node Shown

Legal Land Owner Clarence N. Bell Address Pony, Montana

Operator George France Address Pony, Montana

Water is delivered by:— (1) Private System; 2. Ditch Company; 3. State Project; 4. Federal Project; 5. Irrigation District

App. No. Decree No.	NAME OF APPROPRIATOR TO WHOM DECREED	NAME OF STREAM	Date App. Date Priority	Miner's Inches	In Use	NAME OF DITCH (Water Delivered By)	No.	R/F	Present Irr. Acres	Irrigable Acres
27	Francis M. Patrick, Jr.	Antelope Cr.	6-1-10	50	Yes	F. M. Patrick Ditch	1	F	39	20

NOTE: R—Denotes Regular Irrigation. F—Flood Irrigation.

Adequate Supply: Yes ..... No X Explain Not enough water in stream.

Remarks

River Basin

Also in: Plat No. Twp. Rge.	Plat No. Twp. Rge.	Plat No. Twp. Rge.
Plat No. Twp. Rge.	Plat No. Twp. Rge.	Plat No. Twp. Rge.

Information From:

Field Survey

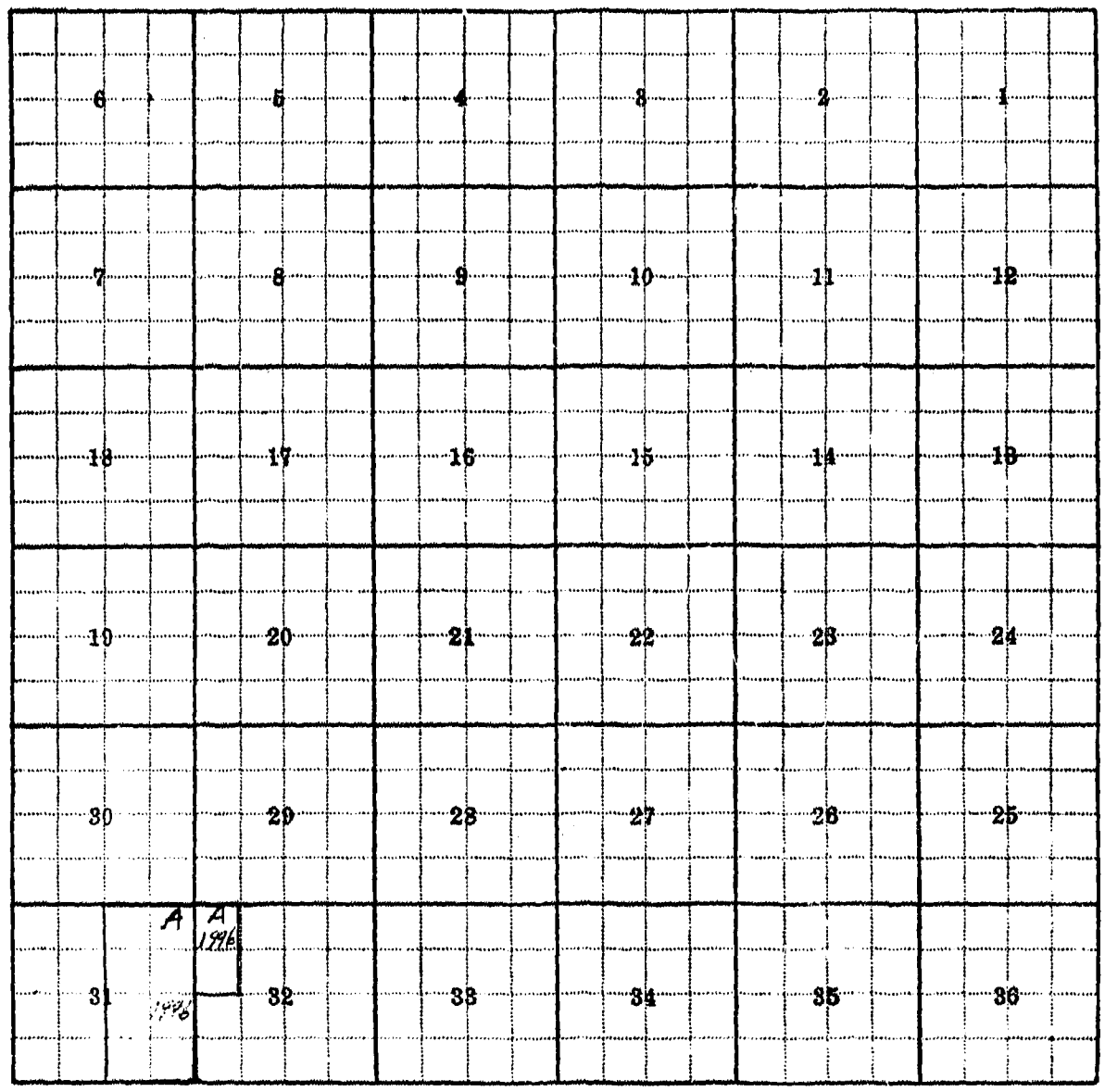

Land Ownership

F-1-A—5M—

County Madison

Farm Checked: Date 7-7-53

By Jack Foust

STATE OF MONTANA
STATE ENGINEERS OFFICE
Water Resources Survey

T 1S R 2W Plat No. 10

Photo No. 6-25

Legal Land Owner Leo. J. Carmody Address Cardwell, Montana

Operator Address

Water is delivered by:—(1.) Private System; 2. Ditch Company; 3. State Project; 4. Federal Project; 5. Irrigation District

App. No. Decree No.	NAME OF APPROPRIATOR TO WHOM DECREED	NAME OF STREAM	Date App. Date Priority	Miner's Inches	In Use	NAME OF DITCH (Water Delivered By)	No.	R/F	Present Irr. Acres	Irrigable Acres
A-1697	J. I. Wetzel	Spring Gulch	5-7-89	60	Yes	Carmody Ditch)	1	F		
A-1857	J. I. Wetzel	Wetzel's Gulch	6-15-89	150	Yes	Carmody Ditch	1	R	0	6
A-2134	Jas. I. Wetzel	Wood Gulch	6-15-00	240	Yes	Carmody Ditch)	1	F	236	0
D-326	James I. Wetzel	So. Boulder C.	11-1-84	1000	2/16 Yes	Missouri Ditch)	1	R		
			6-1-96	450						
No. ri.	So. Boulder					Rundell Ditch	1	R	0	18

NOTE: R—Denotes Regular Irrigation. F—Flood Irrigation.

Adequate Supply: Yes X No Explain

Remarks

Leo. J. Carmody is successor in interest to James I. Wetzel portion of D-326, which is 2/16 of Missour Ditch water, or 2/16 of 1450" or 181.25" regular water, or 90.625" low water.

River Basin

Also in: Plat No. Twp. Rge.	Plat No. Twp. Rge.	Plat No. Twp. Rge.
Plat No. Twp. Rge.	Plat No. Twp. Rge.	Plat No. Twp. Rge.

Information From:
Field Survey - Carmody

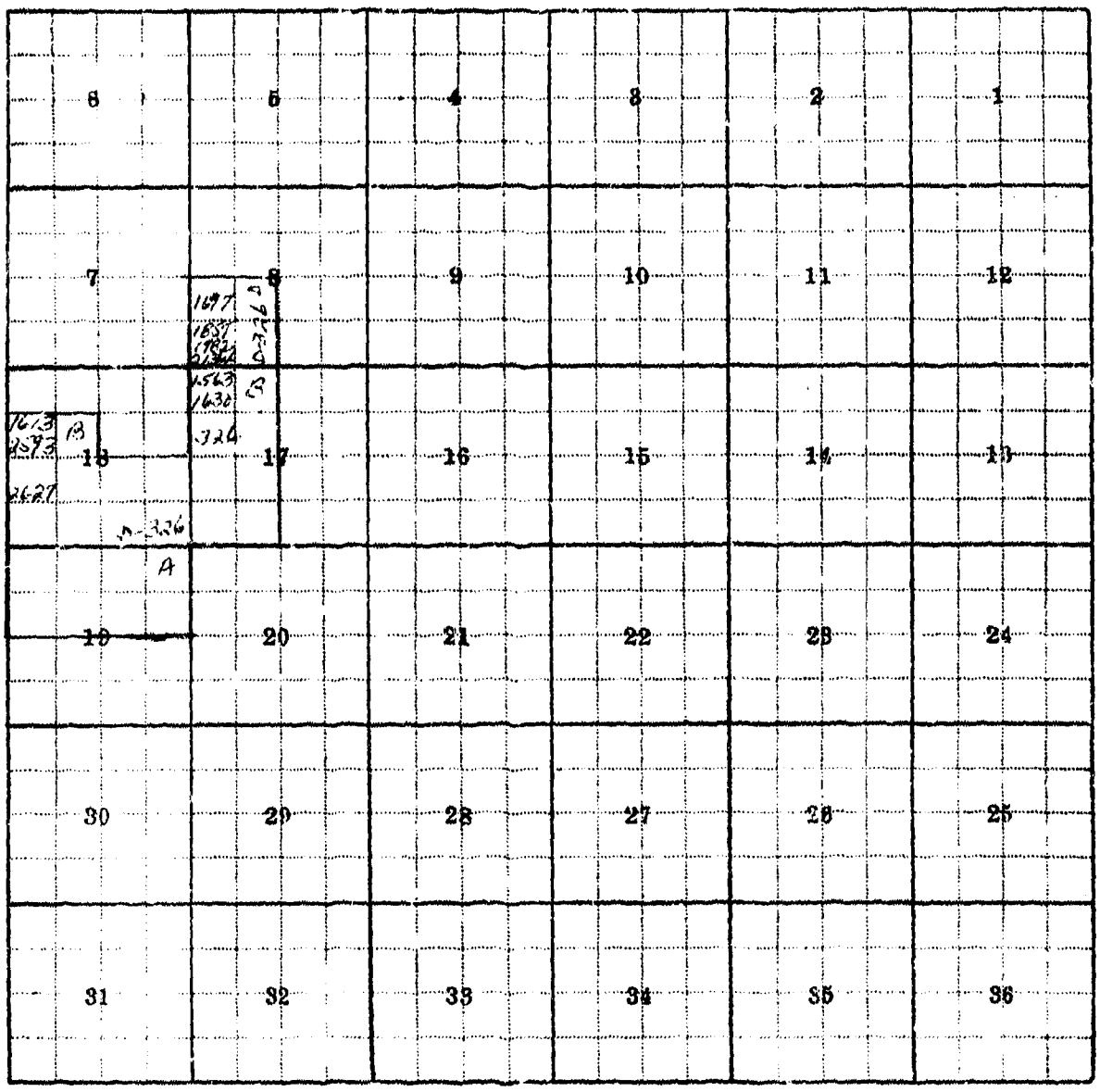

Land Ownership

P-1-A -5M-

County Madison

Farm Checked: Date 6-30-[illegible]

By Bob Peter & Jack Foust

STATE OF MONTANA
STATE ENGINEERS OFFICE
Water Resources Survey

T 1S R 2W Plat No. 10

Photo No. H-27, G-26

Legal Land Owner Herman & Lorena Craig Address Harrison, Montana

Operator Tom H. Willson Address Harrison, Montana

Water is delivered by:— (1) Private System; 2. Ditch Company; (3) State Project; 4. Federal Project; 5. Irrigation District

App. No. Decree No.	NAME OF APPROPRIATOR TO WHOM DECREED	NAME OF STREAM	Date App. Date Priority	Miner's Inches	In Use	NAME OF DITCH (Water Delivered By)	No.	R/F	Present Irr. Acres	Irrigable Acres
D-474	Eli S. Adkins	No. Willow	1879	100	OK					
A-1993	State Water Cons. Bd.	No. Willow		50AF	OK					
D-474		No. Willow				Allen-Jackson-Morris	1/3	R	181	0
		No. Willow				Allen-Bowman	1/3	R		80

NOTE: R—Denotes Regular Irrigation. F—Flood Irrigation.

Adequate Supply: Yes X No Explain

Remarks

River Basin

Also in: Plat No. Twp. Rge.	Plat No. Twp. Rge.	Plat No. Twp. Rge.
Plat No. Twp. Rge.	Plat No. Twp. Rge.	Plat No. Twp. Rge.

Information From:

Field Survey

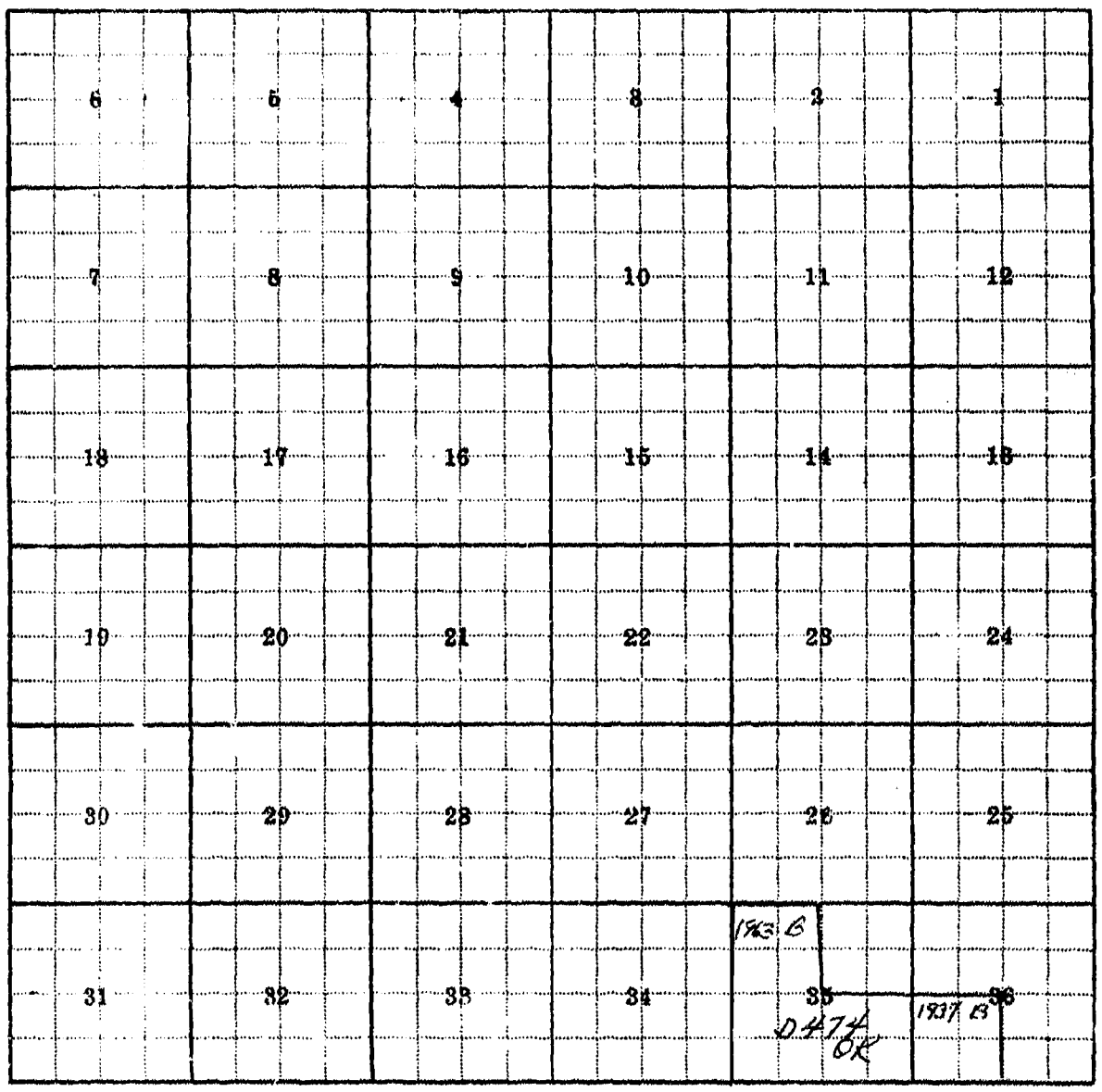

6	5	4	3	2	1
7	8	9	10	11	12
18	17	16	15	14	13
19	20	21	22	23	24
30	29	28	27	26	25
31	32	33	34	1963 B 35 D474 OK	1937 B 36

Land Ownership

F-1-A—5M—

County Madison

Farm Checked: Date 7-9-53

By Jack Foust

STATE OF MONTANA
STATE ENGINEERS OFFICE
Water Resources Survey

T. 1S R. 2W Plat No. 10

Photo No. G-25

Legal Land Owner Bronze Dodar Address Cardwell, Montana

Operator Harry W. Rundell-buying Address Cardwell, Montana

Water is delivered by:— (1) Private System; 2. Ditch Company; 3. State Project; 4 Federal Project; 5. Irrigation District

App. No. Decree No.	NAME OF APPROPRIATOR TO WHOM DECREED	NAME OF STREAM	Date App. Date Priority	Miner's Inches	In Use	NAME OF DITCH (Water Delivered By)	No.	R/F	Present Irr. Acres	Irrigable Acres
A-33	John P. Schlihtig	East Antelope Cr.	3-4-09	120	Yes	Schlihtig Ditch	1	F	0	49
		NO IRRIGATION								

NOTE: R—Denotes Regular Irrigation. F—Flood Irrigation.

Adequate Supply: Yes ..... No ..... Explain .....

Remarks

No irrigation.

..... River Basin .....

Also in: Plat No. ..... Twp. ..... Rge.	Plat No. ..... Twp. ..... Rge.	Plat No. ..... Twp. ..... Rge. .....
Plat No. ..... Twp. ..... Rge.	Plat No. ..... Twp. ..... Rge.	Plat No. ..... Twp. ..... Rge. .....

Information From:

Field Survey

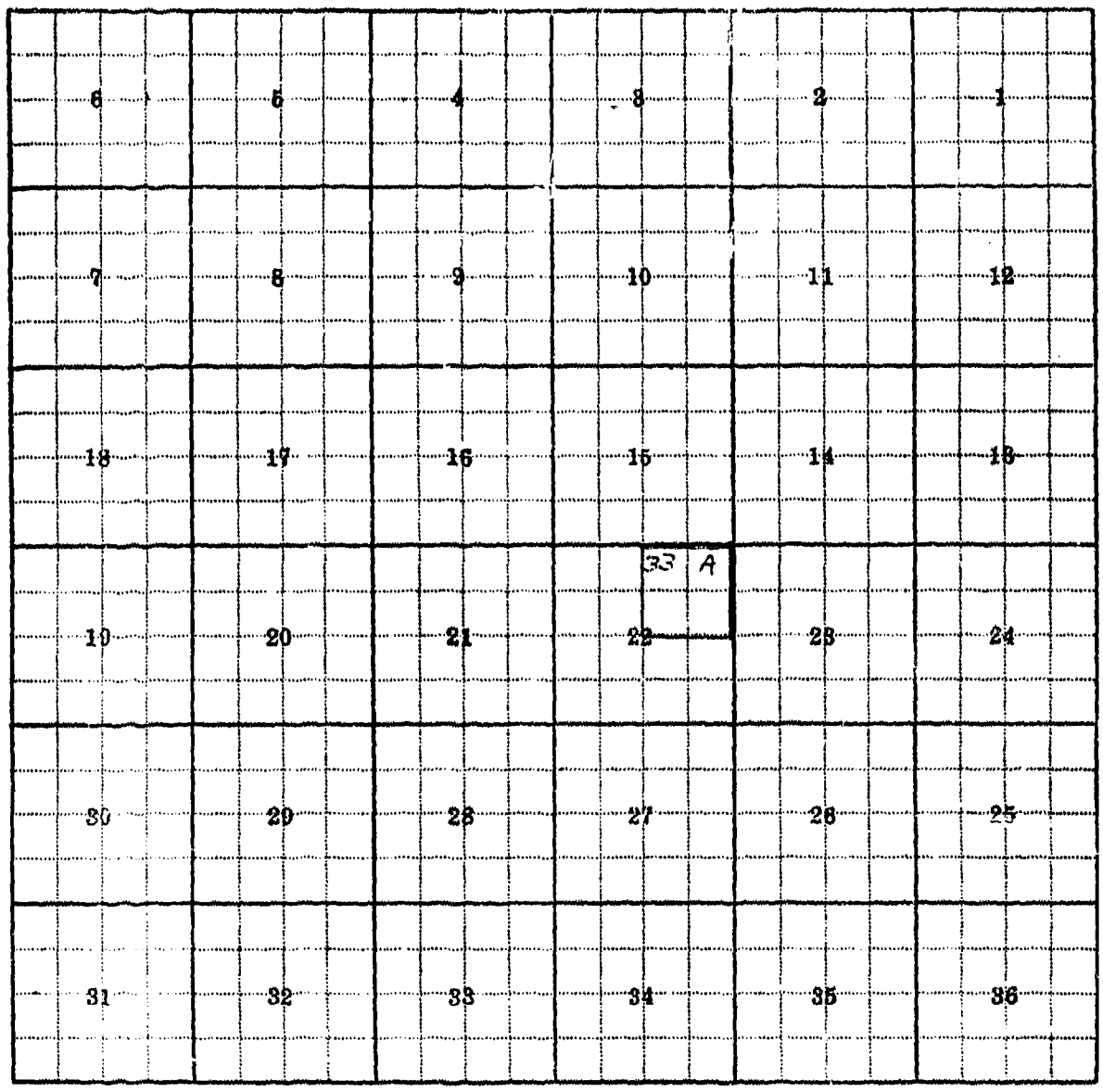

Land Ownership

F-1-A-8M-

County Madison

Farm Checked: Date 6-25-53

By Bob Peter & Jack Foust

STATE OF MONTANA
STATE ENGINEERS OFFICE
Water Resources Survey

T 1S R 2W Plat No. 10

Photo No. G-26

Legal Land Owner Chas. C. Durham Address Harrison, Montana

Operator Address

Water is delivered by:— (1) Private System; 2. Ditch Company; (3) State Project; 4. Federal Project; 5. Irrigation District

App. No. Decree No.	NAME OF APPROPRIATOR TO WHOM DECREED	NAME OF STREAM	Date App. Date Priority	Miner's Inches	In Use	NAME OF DITCH (Water Delivered By)	No.	R/F	Present Irr. Acres	Irrigable Acres
A-575	Samuel Durham	Dry Lake Gulch Cr.	3-11-05	200	Yes	Adkins Ditch	1	F		10
A-1291	Samuel Durham	Phillips Creek	7-2-14	200	Yes	Adkins Ditch	1	R)	113	0
D-487	Isabelle Durham	No. Willow	1899	50)		Adkins Ditch	1	R)		
			1909	50)	Yes	Adkins Ditch	1-3	R		
A-1933	State Water Cons. Bd.	No. Willow	1936	100AF		Adkins Ditch	1-3	R		

NOTE: R—Denotes Regular Irrigation. F—Flood Irrigation.

Adequate Supply: Yes X No Explain

Remarks

River Basin

Also in: Plat No. Twp. Rge.	Plat No. Twp. Rge.	Plat No. Twp. Rge.
Plat No. Twp. Rge.	Plat No. Twp. Rge.	Plat No. Twp. Rge.

Information From:

Field Survey

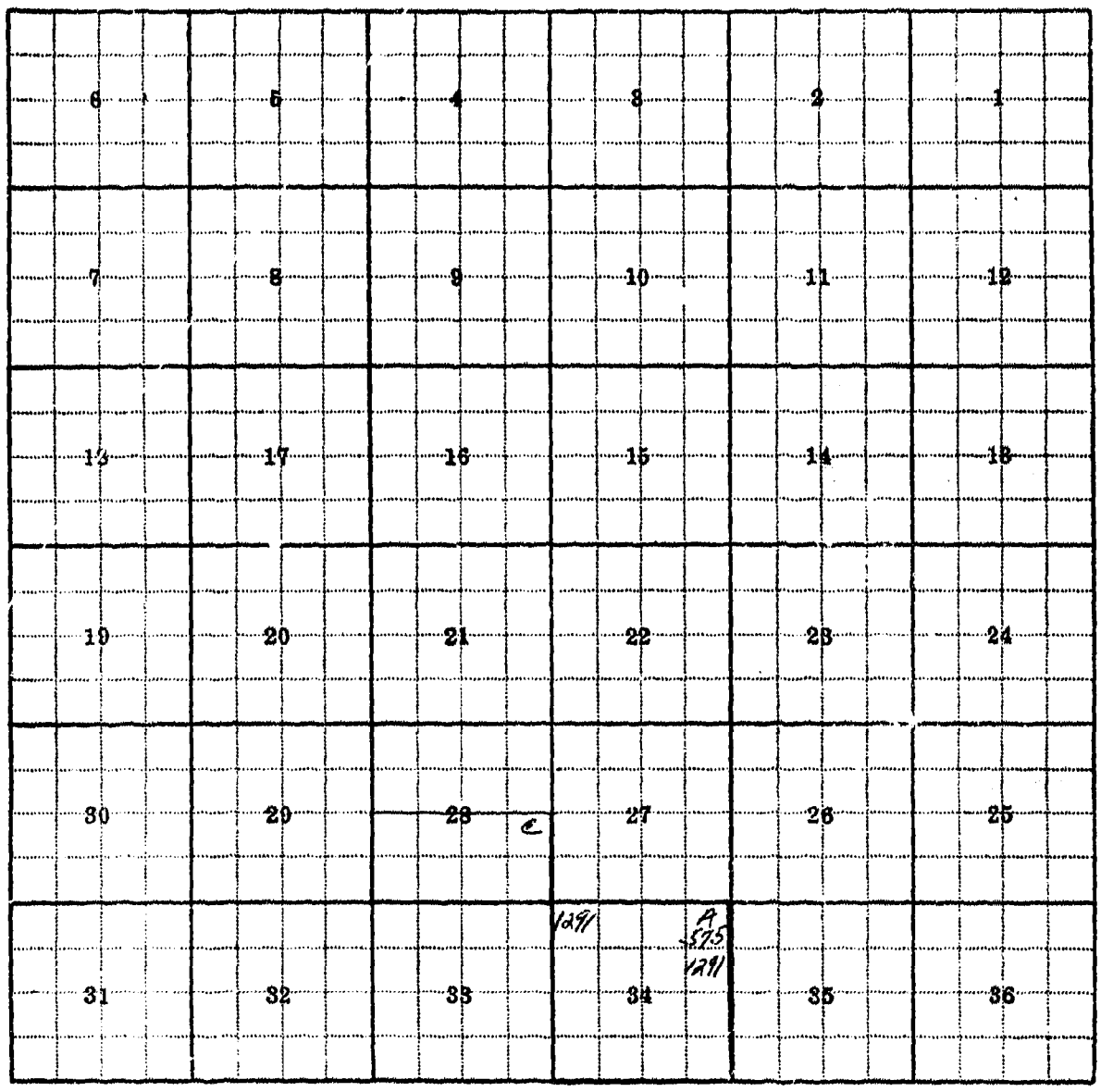

Land Ownership

F-1-A—5M--

County Madison

Farm Checked: Date 7-9-53

By Jack Foust

STATE OF MONTANA
STATE ENGINEERS OFFICE
Water Resources Survey

T 1S R 2W Plat No. 10

Photo No. G-24, G-25

Legal Land Owner Isa Hemund Address Cardwell, Montana

Operator Harry W. Rundell Address Cardwell, Montana

Water is delivered by:—(1) Private System; 2. Ditch Company; 3. State Project; 4. Federal Project; 5. Irrigation District

App. No. Decree No.	NAME OF APPROPRIATOR TO WHOM DECREED	NAME OF STREAM	Date App. Date Priority	Miner's Inches	In Use	NAME OF DITCH (Water Delivered By)	No.	R/F	Present Irr. Acres	Irrigable Acres
D-326	George Franks	So. Boulder Cr.		2/16	Yes	Missouri Ditch	1	R	84	0
No filing		Wetzel Gulch				Hemund Ditch	1	R	0	59

NOTE: R—Denotes Regular Irrigation. F—Flood Irrigation.

Adequate Supply: Yes X No Explain

Remarks

Harry Rundell uses flood water out of Wetzel Gulch but has no legal right.

Isa Hemund is successor in interest to George Franks portion of Missouri Ditch or 2/16 of 1450" or 181.25" regular water, or 90.625 low water.

Harry W. Rundell leases this place - D-336 does not apply to land.

River Basin

Also in: Plat No. Twp. Rge.	Plat No. Twp. Rge.	Plat No. Twp. Rge.
Plat No. Twp. Rge.	Plat No. Twp. Rge.	Plat No. Twp. Rge.

Information From: Field Survey

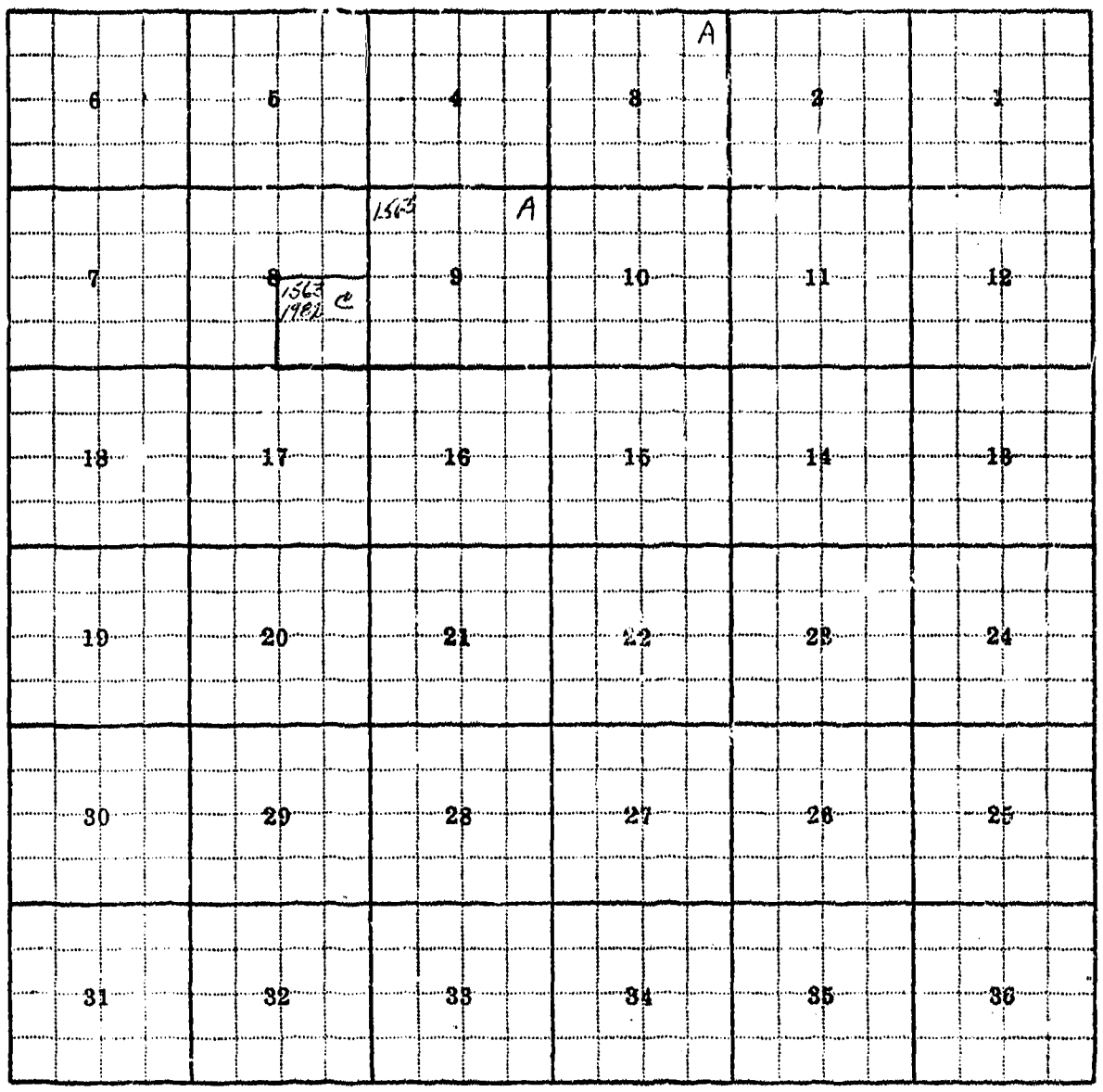

Land Ownership

F-1-A—5M—

County Madison

T. 1S R. 2W Plat No. 10

STATE OF MONTANA
STATE ENGINEERS OFFICE
Water Resources Survey

Farm Checked: Date 7-2-53

Photo No. G-25, G-26

By Bob Peter & Jack Foust

Legal Land Owner Beulah Jackson Address Harrison, Montana

Operator E. W. Jackson Address Harrison, Montana

Water is delivered by:— (1) Private System; 2. Ditch Company; 3. State Project; 4. Federal Project; 5. Irrigation District

App. No. Decree No.	NAME OF APPROPRIATOR TO WHOM DECREED	NAME OF STREAM	Date App. Date Priority	Miner's Inches	In Use	NAME OF DITCH (Water Delivered By)	No.	R/F	Present Irr. Acres	Irrigable Acres
A-34	W. H. Brenan & Jos. Ferrell	Dry Antelope Cr.	9-12-17	160	Yes	Brenan & Ferrell	1	R	31	0
D-488	J. Ferrell & W.H. Brenan	No. Willow	1872	75	Yes	Allen-Bowman	1-3	R)	276	0
D-488	J.Ferrell & W.H. Brenan	No. Willow	1913	200	Yes	Allen-Bowman	1-3	R)		
A-1933	State Water Cons. Bd.	So. Willow		300 AF		Allen-Bowman-300AF		F		

NOTE: R—Denotes Regular Irrigation. F—Flood Irrigation.

Adequate Supply: Yes ..... No ..... Explain .....

Remarks

(Located above reservoir)

A-34 at present no ditch - Mr. Jackson plans on opening and old ditch for this water. Lake water also used on this place.

River Basin

Also in: Plat No. ..... Twp ..... Rge	Plat No. ..... Twp ..... Rge	Plat No. ..... Twp ..... Rge .....
Plat No. ..... Twp ..... Rge	Plat No. ..... Twp ..... Rge	Plat No. ..... Twp ..... Rge .....

Information From:

Field Survey & E. W. Jackson

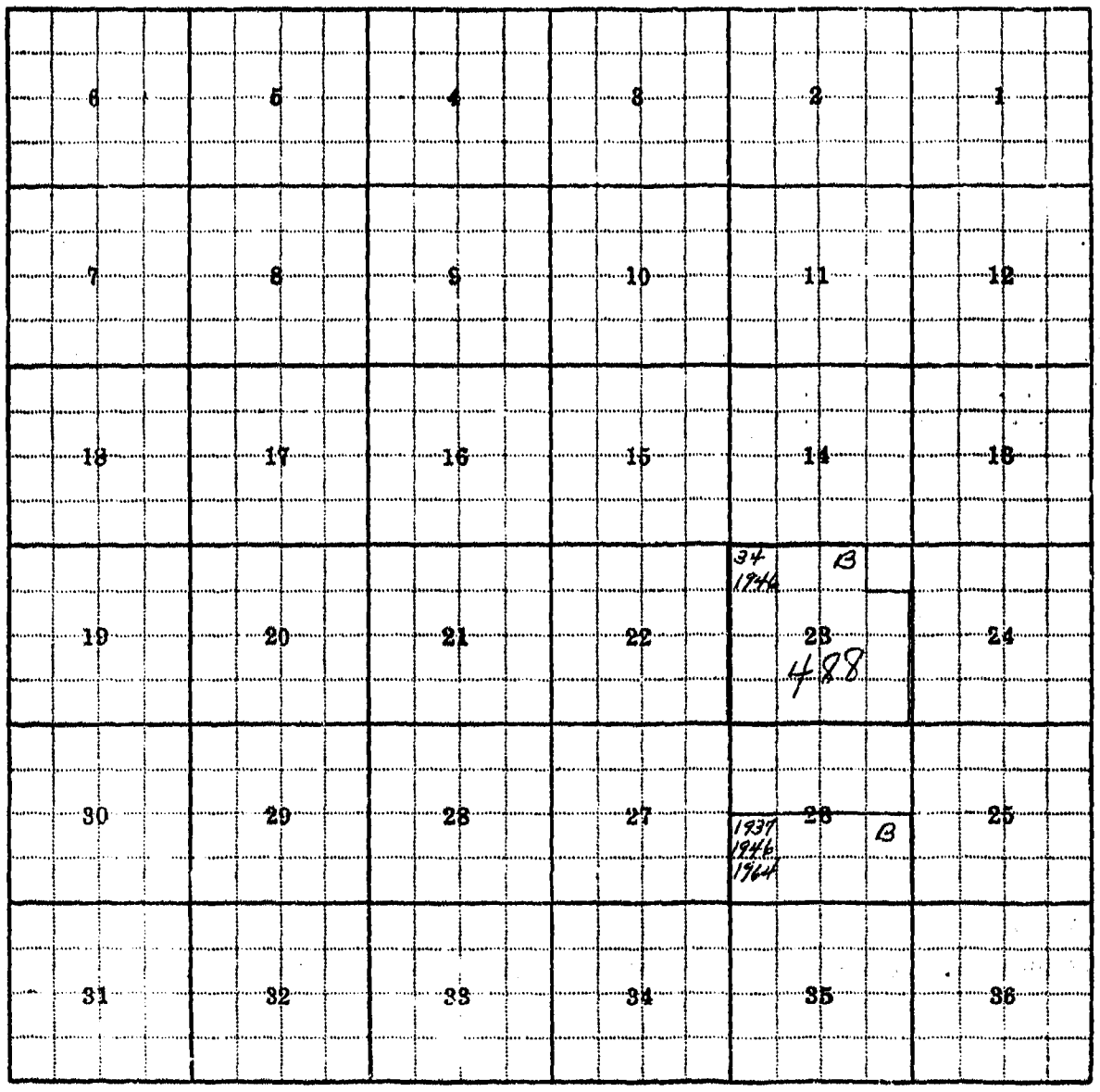

Land Ownership

F-1-A--5M--

County Madison

Farm Checked: Date 7-2-53

By Bob Peter & Jack Foust

STATE OF MONTANA
STATE ENGINEERS OFFICE
Water Resources Survey

T. 1S R. 2W Plat No. 10

Photo No. H-26, H-28, G-26

Legal Land Owner Ernest W. Jackson Address Harrison, Montana

Operator Address

Water is delivered by:— (1) Private System; 2. Ditch Company; (3) State Project; 4. Federal Project; 5. Irrigation District

App. No. Decree No.	NAME OF APPROPRIATOR TO WHOM DECREED	NAME OF STREAM	Date App. Date Priority	Miner's Inches	In Use	NAME OF DITCH (Water Delivered By)	No.	R/F	Present Irr. Acres	Irrigable Acres
D-477	W. Luman & Thos. D.Allen	No. Willow	1872	75 125	Yes	WCWUA Allen Bowman)	1-3	R)		
D-493*	W. A. Harwood	No. Willow	1865	100	Yes 25"	WCWUA Allen Bowman)	1-3	R)	629	0
D-507	Mrs. Abagail Morris	No. Willow	1872	150	Yes	WCWUA Allen Bowman)	1-3	R)		
D-497	Cathryn V. Jackson	No. Willow	1871	100	Yes	WCWUA Jackson-Morris	1-3	R)	189	0
D-505*	Mary Rose McDonnell	No. Willow	1867	150	Yes 100"	WCWUA Jackson-Morris	1-3	R)		
A-2659	Wm. F. Watt	Waste & Floor	10-14-17	120	Not at present					
A-1933	State Water Cons. Bd.	So. Willow	1867	300AF						

NOTE: R—Denotes Regular Irrigation. F—Flood Irrigation.

Adequate Supply: Yes X No Explain

Remarks

*D-493 Jackson has 25 inches of this right.
*D-505 Jackson has 100 inches of this right.
D-507 used on entire Jackson place.

River Basin

Also in: Plat No. Twp. Rge	Plat No. Twp. Rge	Plat No. Twp. Rge
Plat No. Twp. Rge	Plat No. Twp. Rge	Plat No. Twp. Rge

Information From:

E. W. Jackson

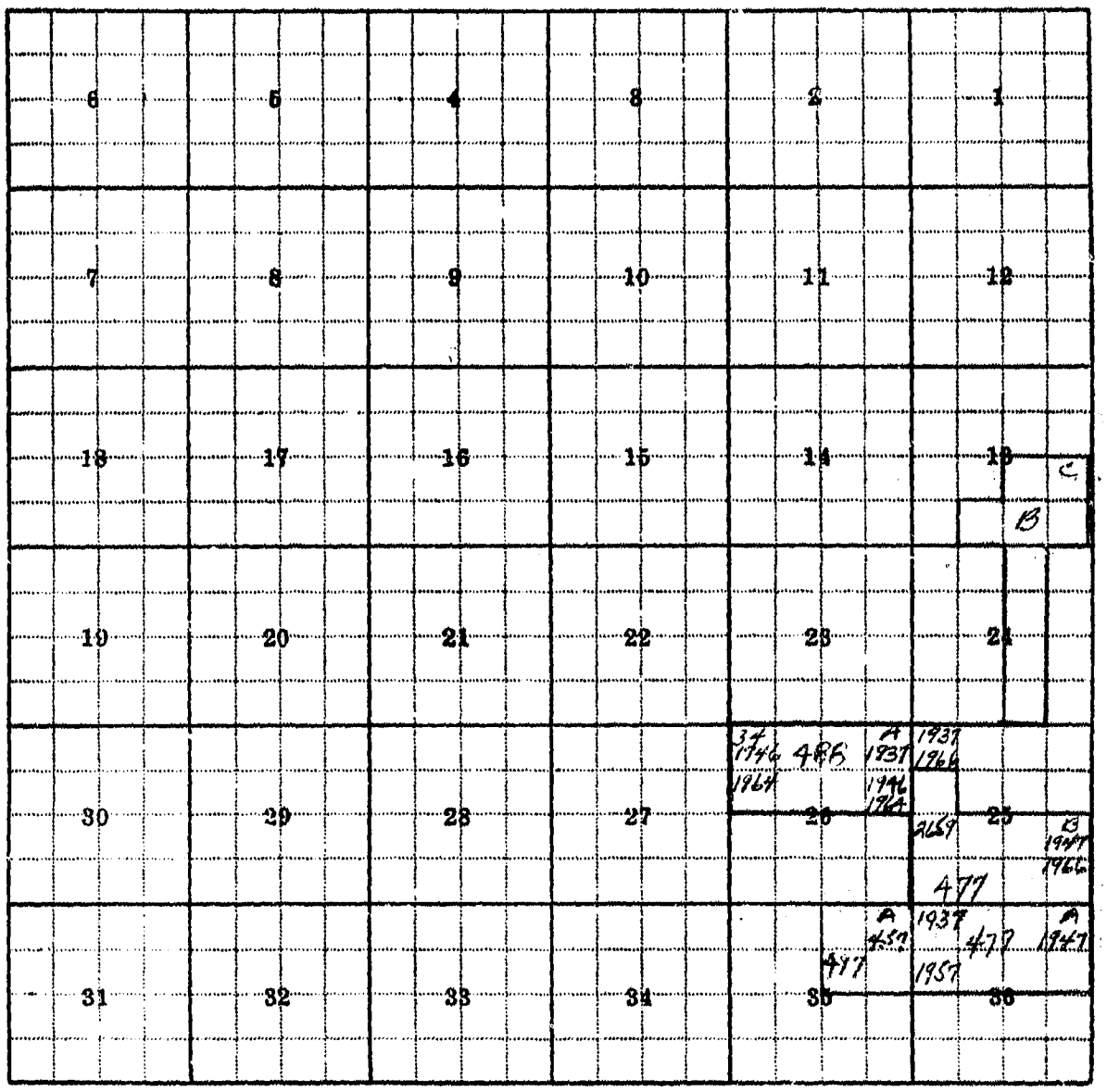

Land Ownership

F-1-A—8M—

County Madison

Farm Checked: Date 7-1-53

By Dave Pouliot

STATE OF MONTANA
STATE ENGINEERS OFFICE
Water Resources Survey

T 1S R 2W Plat No. 10

Photo No. H-25, G-25, H-27

Legal Land Owner Joel C. Jackson Address Harrison, Montana

Operator Address

Water is delivered by:— (1) Private System; 2. Ditch Company; (3) State Project; 4. Federal Project; 5. Irrigation District

App. No. Decree No.	NAME OF APPROPRIATOR TO WHOM DECREED	NAME OF STREAM	Date App. Date Priority	Miner's Inches	In Use	NAME OF DITCH (Water Delivered By)	No.	R/F	Present Irr. Acres	Irrigable Acres
A-24	Otto Littman	Antelope Creek	3-21-18		Sprinkler					
A-31	E. D. Bennett	Dry Antelope Cr.	6-20-09	120	OK					
A-36	Fred Morris	Lower Antelope Cr.	1-12-06	200	OK					
A-2496	C. V. J. McVay	Unnamed Spring	1-27-05	40	OK					
A-2559	W. C. Woodward	Unnamed Spring	4-2-97	All	OK					
A-492	R. W. Harwood	No. Willow Cr.	1856	30) From L.		Allen-Jackson-Morris	1-3	R)		
			1864	25) Willow Cr.						
D-516	Margaret Walbert	No. Willow Creek	1866	25	OK	Allen-Jackson-Morris	1-3	R)		
D-501	Mrs. Orra Marshall	No. Willow Creek	1866	100)		Marshall-Jackson	1-3	R)	137	0
			1871	100)	OK					
D-497	Catherine V. Jackson McVay	No. Willow Creek	1867	120	OK	Allen-Bowman	1-3	R	50	0
			1901	60	OK					
			1902	40	OK					
			1907	50	OK					

NOTE: R—Denotes Regular Irrigation. F—Flood Irrigation.

Continued on next page

Adequate Supply: Yes X No Explain

Remarks

Buys 558?
308 AF
J. C. Jackson bought D-492 & D-516 from Lower Willow Creek and uses them on any of his ditches.

River basin

Also in: Plat No. Twp. Rge.	Plat No. Twp. Rge.	Plat No. Twp. Rge.
Plat No. Twp. Rge.	Plat No. Twp. Rge.	Plat No. Twp. Rge.

Information From:
J. C. Jackson

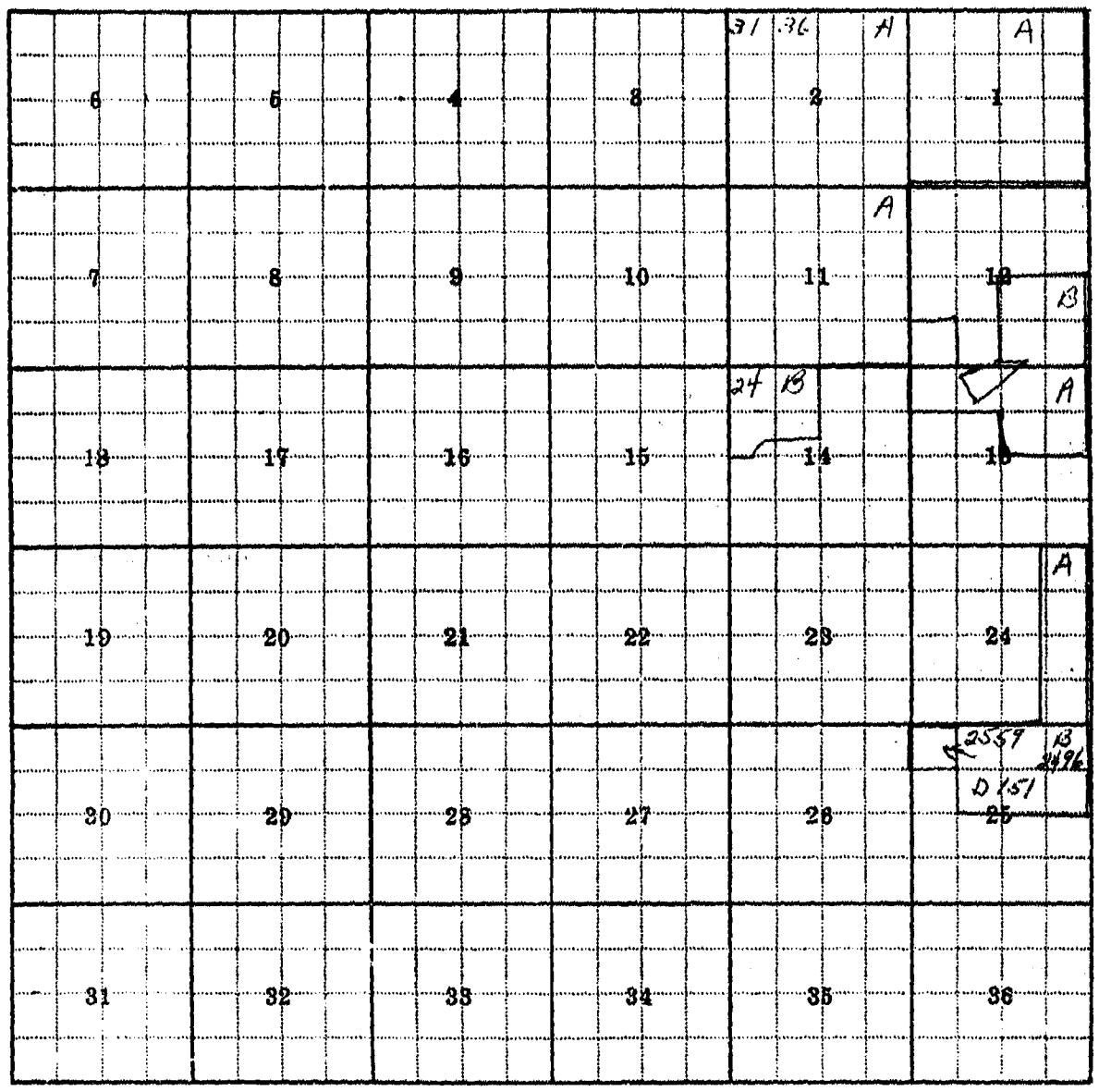

Land Ownership

F-1-A-5M-

County Madison

Farm Checked: Date 7-1-53

By Dave Poullot

STATE OF MONTANA
STATE ENGINEERS OFFICE
Water Resources Survey

T 1S R 2W Plat No. 10

Photo No. H-25, C-25, H-27

Legal Land Owner Joel C. Jackson Continued from preceding page-Page 2. Address Harrison, Montana

Operator Address

Water is delivered by:— 1. Private System; 2. Ditch Company; 3. State Project; 4. Federal Project; 5. Irrigation District

App. No. Decree No.	NAME OF APPROPRIATOR TO WHOM DECREED	NAME OF STREAM	Date App. Date Priority	Miner's Inches	In Use	NAME OF DITCH (Water Delivered By)	No.	R/F	Present Irr. Acres	Irrigable Acres
			1908	50	OK					
A-1933	State Water Conservation Bd.	Willow Creek Co.	8-20-35	All surplus						

NOTE: R—Denotes Regular Irrigation. F—Flood Irrigation.

Adequate Supply: Yes X No Explain

Remarks

River Basin

Also in: Plat No. Twp. Rge.	Plat No. Twp. Rge.	Plat No. Twp. Rge.
Plat No. Twp. Rge.	Plat No. Twp. Rge.	Plat No. Twp. Rge.

Information From:

J. C. Jackson

F-1-A-5M—

County Madison

Farm Checked: Date 7-2-53

By Bob Peter & Jack Foust

STATE OF MONTANA
STATE ENGINEERS OFFICE
Water Resources Survey

T 1S R 2W Plat No. 10

Photo No. G-26

Legal Land Owner Herbert F. Kurthe Address Pony, Montana

Operator Address

Water is delivered by:— 1. Private System; 2. Ditch Company; 3. State Project; 4. Federal Project; 5. Irrigation District

App. No. Decree No.	NAME OF APPROPRIATOR TO WHOM DECREED	NAME OF STREAM	Date App. Date Priority	Miner's Inches	In Use	NAME OF DITCH (Water Delivered By)	No.	R/F	Present Irr. Acres	Irrigable Acres
A-700	Leo.H. Lan	Hog Hollow Cr.	3-7-06	60	No					
		NO IRRIGATION								

NOTE: R—Denotes Regular Irrigation. F—Flood Irrigation.

Adequate Supply: Yes No Explain

Remarks

No irrigation.

River Basin

Also in: Plat No. Twp. Rge.	Plat No. Twp. Rge.	Plat No. Twp. Rge.
Plat No. Twp. Rge.	Plat No. Twp. Rge.	Plat No. Twp. Rge.

Information From:

Field Survey

6	5	4	3	2	1
7	8	9	10	11	12
18	17	16	15	14	13
19	20	21	22	23	24
30	29	28	27	26	25
31	32	33	34	35	36

700

Land Ownership

F-1-A—5M—

County Madison

Farm Checked: Date 7-1-53

By Bob Peter & Jack Foust

STATE OF MONTANA
STATE ENGINEERS OFFICE
Water Resources Survey

T 1S R 2W Plat No. 10

Photo No. G-26

Legal Land Owner Glenn L. Kyle Address Pony, Montana

Operator Address

Water is delivered by:— (1) Private System; 2. Ditch Company; 3. State Project; 4. Federal Project; 5. Irrigation District

App. No. Decree No.	NAME OF APPROPRIATOR TO WHOM DECREED	NAME OF STREAM	Date App. Date Priority	Miner's Inches	In Use	NAME OF DITCH (Water Delivered By)	No.	R/F	Present Irr. Acres	Irrigable Acres
A-1612	T. E. Richardwon	So. Boulder Cr.	8-22-19	800	No					
No right	Reid Creek					Kyle Ditch	1	F	5	0
No right	Antelope Creek					Kyle Ditch	1	F	5	0

NOTE: R—Denotes Regular Irrigation. F—Flood Irrigation.

Adequate Supply: Yes ..... No ..... Explain .....

Remarks

Ditch is not completed. Ditch was to come from So. Boulder over top of hill and dumped into Antelope Creek and picked up on ranch below.

River Basin

Also in: Plat No. ..... Twp. ..... Rge.	Plat No. ..... Twp. ..... Rge.	Plat No. ..... Twp. ..... Rge. .....
Plat No. ..... Twp. ..... Rge.	Plat No. ..... Twp. ..... Rge.	Plat No. ..... Twp. ..... Rge. .....

Information From:

Field Survey

6	5	4	3	2	1
7	8	9	10	11	12
18	17	16	15	14	13
19	20	21	22	23	24
	1612 A				
30	29	28	27	26	25
31	32	33	34	35	36

Land Ownership

F-1-A—5M—

County Madison

Farm Checked: Date 7-2-53

By Bob Peter & Jack Foust

STATE OF MONTANA
STATE ENGINEERS OFFICE
Water Resources Survey

T 1S R 2W Plat No. 10

Photo No. G-26

Legal Land Owner Hattie LaMar & May C. Sparks Address Pony, Montana

Operator Address

Water is delivered by:— 1. Private System; 2. Ditch Company; 3. State Project; 4. Federal Project; 5. Irrigation District

App. No. Decree No.	NAME OF APPROPRIATOR TO WHOM DECREED	NAME OF STREAM	Date App. Date Priority	Miner's Inches	In Use	NAME OF DITCH (Water Delivered By)	No.	R/F	Present Irr. Acres	Irrigable Acres
A-700	Leo H. Lan	Hog Hollow Cr.	3-7-06	60	No					
		NO IRRIGATION								

NOTE: R—Denotes Regular Irrigation. F—Flood Irrigation.

Adequate Supply: Yes..... No..... Explain.....

Remarks.....

No irrigation.

.....River Basin.....

Also in: Plat No. Twp. Rge.	Plat No. Twp. Rge.	Plat No. Twp. Rge.
Plat No. Twp. Rge.	Plat No. Twp. Rge.	Plat No. Twp. Rge.

Information From:

Field Survey

6	5	4	3	2	1
7	8	9	10	11	12
18	17	16	15	14	13
19	20	21	22	23	24
30	29	28	27	26	25
700 C 31	32	33	34	35	36

Land Ownership .....

F-1-A—5M—

County Madison

Farm Checked: Date 7-3-53

By Bob Peter, Dave Pouliot & Jack Foust

STATE OF MONTANA
STATE ENGINEERS OFFICE
Water Resources Survey

T 1S R 2W Plat No. 10

Photo No. H-27

Legal Land Owner Chas. & Irene Martin Address Harrison, Montana

Operator Same Address

Water is delivered by:— 1. Private System; 2. Ditch Company; 3. State Project; 4. Federal Project; 5. Irrigation District

App. No. Decree No.	NAME OF APPROPRIATOR TO WHOM DECREED	NAME OF STREAM	Date App. Date Priority	Miner's Inches	In Use	NAME OF DITCH (Water Delivered By)	No.	R/F	Present Irr. Acres	Irrigable Acres
		NO IRRIGATION								

NOTE. R—Denotes Regular Irrigation. F—Flood Irrigation.

Adequate Supply: Yes ..... No ..... Explain .....

Remarks No irrigation.

River Basin .....

Also in: Plat No. ..... Twp. ..... Rge.	Plat No. ..... Twp. ..... Rge.	Plat No. ..... Twp. ..... Rge. .....
Plat No. ..... Twp. ..... Rge.	Plat No. ..... Twp. ..... Rge.	Plat No. ..... Twp. ..... Rge. .....

Information From:

Field Survey

6	5	4	3	2	1
7	8	9	10	11	12
18	17	16	15	14	13
19	20	21	22	23	24
30	29	28	27	26	25
31	32	33	34	35	36

X ← 1937
D479

Land Ownership

F-1-A—5M—

County Madison

Farm Checked: Date 7-2-53

By Jack Foust & Bob Peter

STATE OF MONTANA
STATE ENGINEERS OFFICE
Water Resources Survey

T 1S R 2W Plat No. 10

Photo No. H-26, G-25

Legal Land Owner Peter McMillan Address Harrison, Montana

Operator Same Address

Water is delivered by:— 1. Private System; 2. Ditch Company; 3. State Project; 4. Federal Project; 5. Irrigation District

App. No. Decree No.	NAME OF APPROPRIATOR TO WHOM DECREED	NAME OF STREAM	Date App. Date Priority	Miner's Inches	In Use	NAME OF DITCH (Water Delivered By)	No.	R/F	Present Irr. Acres	Irrigable Acres
A-2411	Wm. N. Bowman	Unnamed Spring	1-9-06	320	Stock	Water				
		NO IRRIGATION								

NOTE: R—Denotes Regular Irrigation. F—Flood Irrigation.

Adequate Supply: Yes ..... No ..... Explain .....

Remarks

No irrigation only used for stock.

River Basin

Also in: Plat No. Twp. Rge.	Plat No. Twp. Rge.	Plat No. Twp. Rge.
Plat No. Twp. Rge.	Plat No. Twp. Rge.	Plat No. Twp. Rge.

Information From:

Peter McMillan

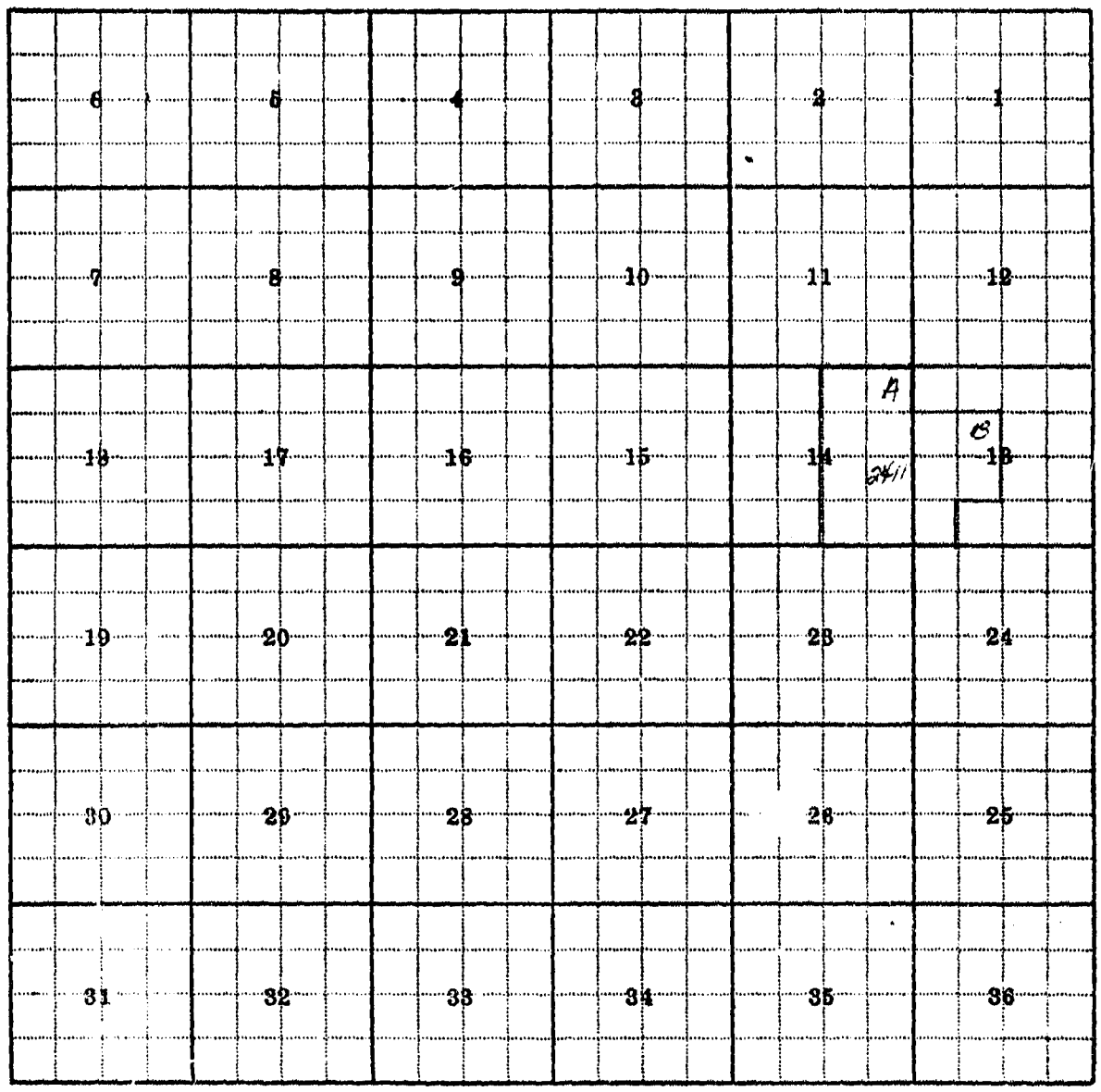

Land Ownership

F-1-A-5M-

County Madison

Farm Checked: Date 7-1-53

By Bob Peter & Jack Foust

STATE OF MONTANA
STATE ENGINEERS OFFICE
Water Resources Survey

T. 1S R. 2W Plat No. 10

Photo No. G-25, G-26, H-26

Legal Land Owner Montana, State of Address

Operator See remarks below: Address

Water is delivered by:— (1) Private System; 2. Ditch Company; 3. State Project; 4. Federal Project; 5. Irrigation District

App. No. Decree No.	NAME OF APPROPRIATOR TO WHOM DECREED	NAME OF STREAM	Date App. Date Priority	Miner's Inches	In Use	NAME OF DITCH (Water Delivered By)	No.	R/F	Present Irr. Acres	Irrigable Acres
A-37	Wm. L. Carter	Antelope Cr. (Mid. Fk)	10-6-06	80	No					
A-1361	Chas. H. Reid	Reid Creek	7-6-10	80	Yes	Reid Ditch (Sec. 30)	1	R	20	0
A-2367	Wm. F. Watt	Silver Spring	4-30-15	20	Stock					
A-2503	M. H. Newkirk	Unnamed Spring	2-9-95	50	Stock					
D-352	John W. & H.N. Rundell	So. Boulder Cr.	6-6-88	2/5	Yes	Rundell Ditch	1	R	82	0
D-352	Sarah Rundell	So. Boulder Cr.	6-6-88	1/5	Yes					

NOTE: R—Denotes Regular Irrigation. F—Flood Irrigation.

Adequate Supply: Yes X No Explain

Remarks

See Harry W. Rundell form for water.

A. E. Johnston leases S½, S½NW¼ Sec. 30. Harry W. Rundell leases NE¼ Sec. 7 & N½ Sec. 8 & W½E½ Sec. 20.

D-352 - 600" - Harry Rundell 2/5 int. or 240"
Harry Rundell 1/5 int. or 120"
Jenny Armstrong 1/5 int. or 120"
George M. Armstrong 1/5 int. or 120"
Total - 600 "

River Basin

Also in: Plat No. Twp. Rge.	Plat No. Twp. Rge.	Plat No. Twp. Rge.
Plat No. Twp. Rge.	Plat No. Twp. Rge.	Plat No. Twp. Rge.

Information From:

Field Survey

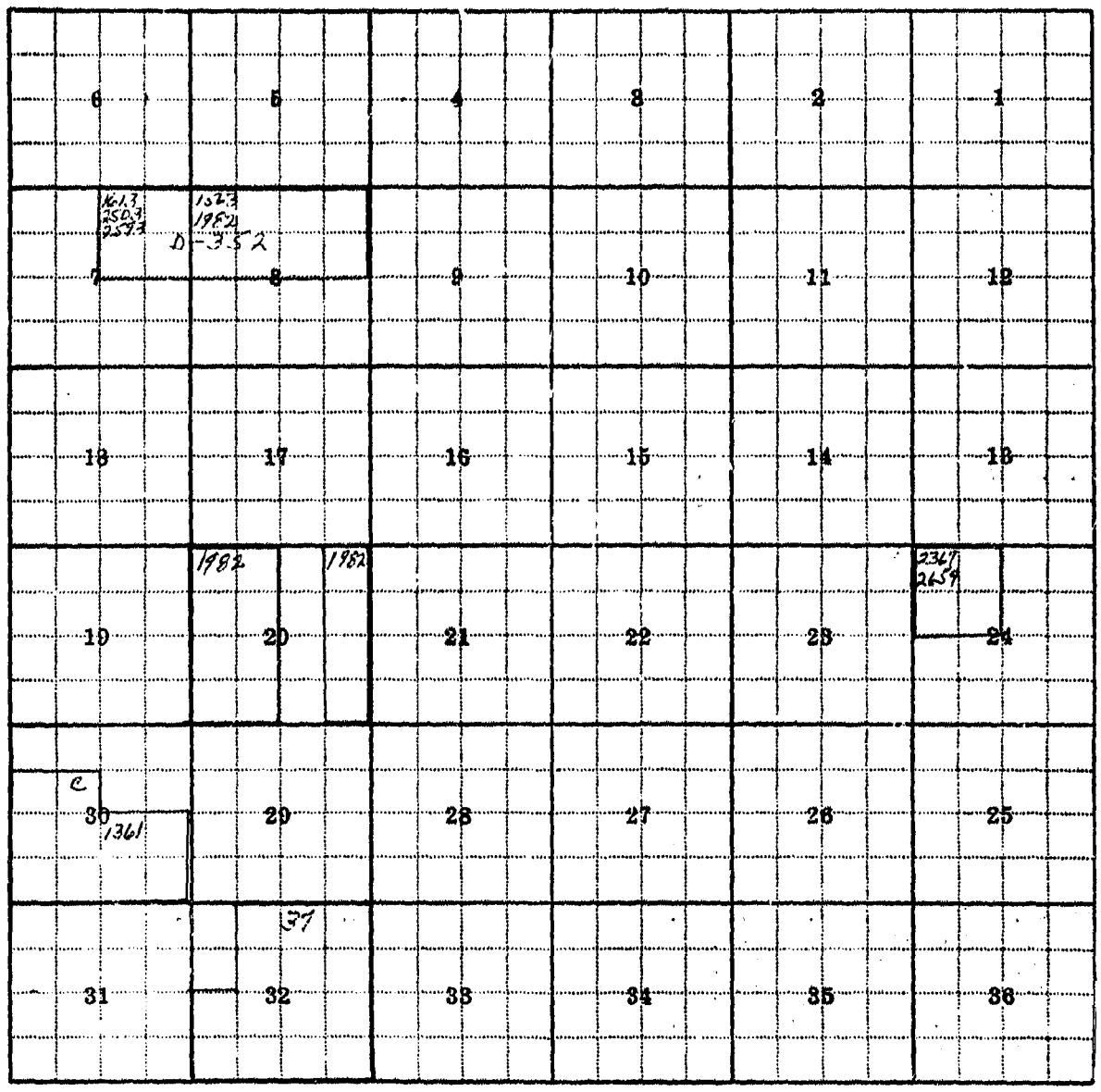

Land Ownership

F-1-A—5M—

County Madison

Farm Checked: Date 7-13-53

By Jack Foust

STATE OF MONTANA
STATE ENGINEERS OFFICE
Water Resources Survey

T 1S R 2W Plat No. 10

Photo No. G-24

Legal Land Owner Dora Newkirk Address Missoula, Montana

Operator Roy Marshall-buying Address Cardwell, Montana

Water is delivered by:— (1) Private System; 2. Ditch Company; 3. State Project; 4. Federal Project; 5. Irrigation District

App. No. Decree No.	NAME OF APPROPRIATOR TO WHOM DECREED	NAME OF STREAM	Date App. Date Priority	Miner's Inches	In Use	NAME OF DITCH (Water Delivered By)	No.	R/F	Present Irr. Acres	Irrigable Acres
D-326	John Newkirk	South Boulder	11/1/84	1000	1/16 Yes	Missouri Ditch	1	R	38	0
			6/1/96	450				R	0	16

NOTE: R—Denotes Regular Irrigation. F—Flood Irrigation.

Adequate Supply: Yes X No Explain

Remarks

D-326 Dora Newkirk owns 1/16 int. in Missour Ditch water of 1450", or 90.625" regular water or 45.3" low water.

River Basin

Also in: Plat No. Twp. Rge.	Plat No. Twp. Rge.	Plat No. Twp. Rge.
Plat No. Twp. Rge.	Plat No. Twp. Rge.	Plat No. Twp. Rge.

Information From:

Field Survey & Roy Marshall

1563 0326 A

6	5	4	3	2	1
7	8	9	10	11	12
18	17	16	15	14	13
19	20	21	22	23	24
30	29	28	27	26	25
31	32	33	34	35	36

Land Ownership

F-1-A—5M—

County Madison

Farm Checked: Date 7-13-53

By Jack Foust

STATE OF MONTANA
STATE ENGINEERS OFFICE
Water Resources Survey

T. 1S R. 2W. Plat No. 10

Photo No. G-24

Legal Land Owner Hugh W. Norville Address Cardwell, Montana

Operator Julian Norville Address Cardwell, Montana

Water is delivered by:— (1) Private System; 2. Ditch Company; 3. State Project; 4. Federal Project; 5. Irrigation District

App. No. Decree No.	NAME OF APPROPRIATOR TO WHOM DECREED	NAME OF STREAM	Date App. Date Priority	Miner's Inches	In Use	NAME OF DITCH (Water Delivered By)	No.	R/F	Present Irr. Acres	Irrigable Acres
D-326	Roy Robinson	So. Boulder Creek	11-1-84	1000	1/16 Yes	Missouri Ditch	1	(R	60	6
			6-1-96	450			1	(R	60	13

NOTE: R—Denotes Regular Irrigation. F—Flood Irrigation.

Adequate Supply: Yes X No Explain

Remarks

D-326 Hugh W. Norville owns 1/16 interest in the Missour Ditch water of 1450", or 90.625" regular water, or 45.3" low water.

River Basin

Also in: Plat No. Twp. Rge.	Plat No. Twp. Rge.	Plat No. Twp. Rge.
Plat No. Twp. Rge.	Plat No. Twp. Rge.	Plat No. Twp. Rge.

Information From:

Field Survey-Norville

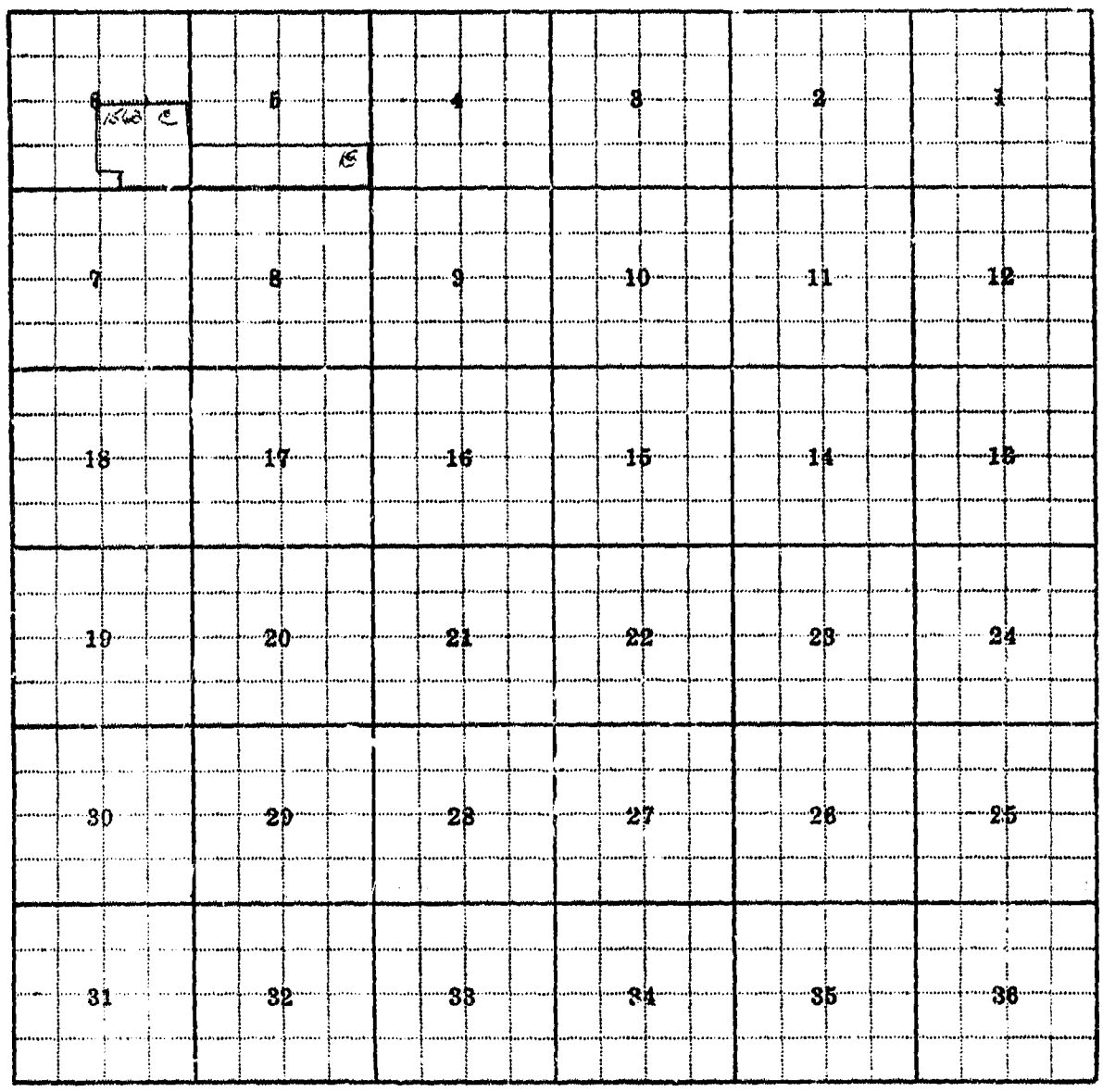

Land Ownership

F-1-A—5M—

County Madison

Farm Checked: Date 7-2-53

By Bob Peter & Jack Foust

STATE OF MONTANA
STATE ENGINEERS OFFICE
Water Resources Survey

T 1S R 2W Plat No. 10

Photo No. H-26

Legal Land Owner John Rasamussen Address Butte, Montana

Operator E. W. Jackson Address Harrison, Montana

Water is delivered by:— (1) Private System; 2. Ditch Company; (3) State Project; 4. Federal Project; 5. Irrigation District

App. No. Decree No.	NAME OF APPROPRIATOR TO WHOM DECREED	NAME OF STREAM	Date App. Date Priority	Miner's Inches	In Use	NAME OF DITCH (Water Delivered By)	No.	R/F	Present Irr. Acres	Irrigab Acres
D-477	W. Luman & Thos D.Allen	No. Willow	1867	75		Jackson Ditch)	1-3			
			1872	175						
*D-493	W. A. Harwood	So. Willow	1865	100	25" Yes	Jackson Ditch)	1-3	R	48	0
D-507	Mrs. Abigail Morris	No. Willow	1872	150		Jackson Ditch)	1-3			

NOTE: R—Denotes Regular Irrigation. F—Flood Irrigation.

Adequate Supply: Yes X No Explain

Remarks

*Jackson has 25" this right.

J. G. Buttleman has 75" - Total 100".

River Basin

Also in: Plat No. Twp Rge	Plat No. Twp Rge	Plat No. Twp Rge
Plat No. Twp Rge	Plat No. Twp Rge	Plat No. Twp Rge

Information From:
E. W. Jackson

6	5	4	3	2	1
7	8	9	10	11	12
18	17	16	15	14	13
19	20	21	22	23	24
30	29	28	27	26	25
31	32	33	34	35	36

Land Ownership

F-1-A—5M—

County Madison

Farm Checked: Date 7-9-53

By Jack Foust

STATE OF MONTANA
STATE ENGINEERS OFFICE
Water Resources Survey

T 1S R 2W Plat No. 10

Photo No. G-25, G-26

Legal Land Owner Harry W. Rundell Address Cardwell, Montana

Operator Same Address

Water is delivered by:— (1) Private System; 2. Ditch Company; 3. State Project; 4. Federal Project; 5. Irrigation District

App. No. Decree No.	NAME OF APPROPRIATOR TO WHOM DECREED	NAME OF STREAM	Date App. Date Priority	Miner's Inches	In Use	NAME OF DITCH (Water Delivered By)	No.	R/F	Present Irr. Acres	Irrigable Acres
A-32	John & Henry Rundell	East Antelope Creek	1873	250	Yes					
D-352	John W. & H.N. Rundell	South Boulder Creek	6-6-88	600	2/5 Yes	Rundell Ditch	1	R	111	176
D-352	Sarah Rundell	South Boulder Creek			1/5 Yes					
A-32		Dry Antelope Creek				Rundell Ditch	1	R	86	7
		Wetzel Gulch				Hemund Ditch	1	R	0	17
		Dry Antelope				Schlihtig Ditch	1	R	0	35

NOTE: R—Denotes Regular Irrigation. F—Flood Irrigation.

Adequate Supply: Yes X No Explain

Remarks

D-352 - 600"	Harry Rundell	2/5 int. or 240"
	Harry Rundell	1/5 int. or 120"
	Jenny Armstrong	1/5 int. or 120"
	Geo. M. Armstrong	1/5 int. or 120"
	Total =	600"

River Basin

Also in: Plat No. Twp. Rge.	Plat No. Twp. Rge.	Plat No. Twp. Rge.
Plat No. Twp. Rge.	Plat No. Twp. Rge.	Plat No. Twp. Rge.

Information From:

Field Survey - Rundell

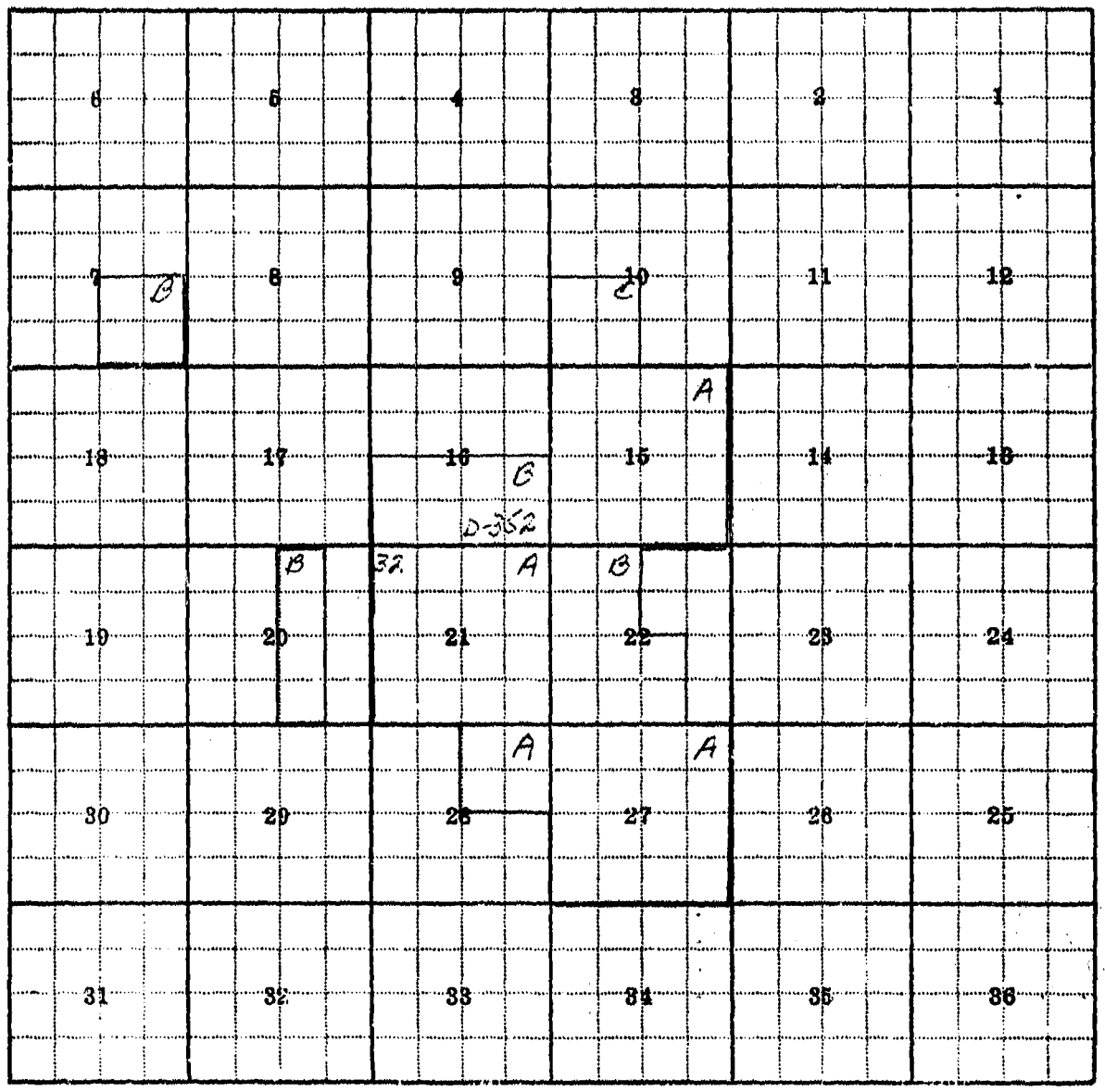

Land Ownership _____

F-1-A—5M—

County Madison

Farm Checked: Date 7-9-53

By Jack Foust

STATE OF MONTANA
STATE ENGINEERS OFFICE
Water Resources Survey

T 1S R 2W Plat No. 10

Photo No. G-24

Legal Land Owner Gerald Shaw Address Cardwell, Montana

Operator Address

Water is delivered by:— (1) Private System; 2. Ditch Company; 3. State Project; 4. Federal Project; 5. Irrigation District

App. No. Decree No.	NAME OF APPROPRIATOR TO WHOM DECREED	NAME OF STREAM	Date App. Date Priority	Miner's Inches	In Use	NAME OF DITCH (Water Delivered By)	No.	R/F	Present Irr. Acres	Irrigable Acres
D-326	Isaac Westmoreland	So. Boulder Creek	11-1-84	1000	Yes	Missouri Ditch	1	(R	68	0
			6-1-96	450	1/16			(R	34	25

NOTE: R—Denotes Regular Irrigation. F—Flood Irrigation.

Adequate Supply: Yes X No Explain

Remarks
D-326 Gerald Shaw owns 1/16 interest in The Missouri Ditch Water of 1450", or 90.625" regular water, or 45.3" low water.

River Basin

Also in: Plat No. Twp. Rge. | Plat No. Twp. Rge. | Plat No. Twp. Rge.
Plat No. Twp. Rge. | Plat No. Twp. Rge. | Plat No. Twp. Rge.

Information From:
Field Survey & Gerald Shaw

6 D-326	5 D-326 A	4	3	2	1
7	8	9	10	11	12
18	17	16	15	14	13
19	20	21	22	23	24
30	29	28	27	26	25
31	32	33	34	35	36

Land Ownership

F-1-A—5M—

County Madison

Farm Checked: Date 7-9-53

By Jack Foust

STATE OF MONTANA
STATE ENGINEERS OFFICE
Water Resources Survey

T. 1S R. 2W Plat No. 10

Photo No. G-25

Legal Land Owner Gladys F. Springer Address Bozeman Hotel, Bozeman, Montana

Operator Harry W. Rundell Address Cardwell, Montana

Water is delivered by:— (1) Private System; 2. Ditch Company; 3. State Project; 4. Federal Project; 5. Irrigation District

App. No. Decree No.	NAME OF APPROPRIATOR TO WHOM DECREED	NAME OF STREAM	Date App. Date Priority	Miner's Inches	In Use	NAME OF DITCH (Water Delivered By)	No.	R/F	Present Irr. Acres	Irrigable Acres
D-326	George Franks	So. Boulder Creek		2/16	Yes	Missouri Ditch	1	R	85	17

NOTE: R—Denotes Regular Irrigation. F—Flood Irrigation.

Adequate Supply: Yes X No Explain

Remarks

Harry W. Rundell operates this land, and also operates the Isa E. Hemund land. The Hemund Missouri Ditch right is used on this place. See the Isa Hemund form. Harry W. Rundell leases this place. D-344 does not apply to this land.

River Basin

Also in: Plat No. Twp. Rge.	Plat No. Twp. Rge.	Plat No. Twp. Rge.
Plat No. Twp. Rge.	Plat No. Twp. Rge.	Plat No. Twp. Rge.

Information From:

Field Survey

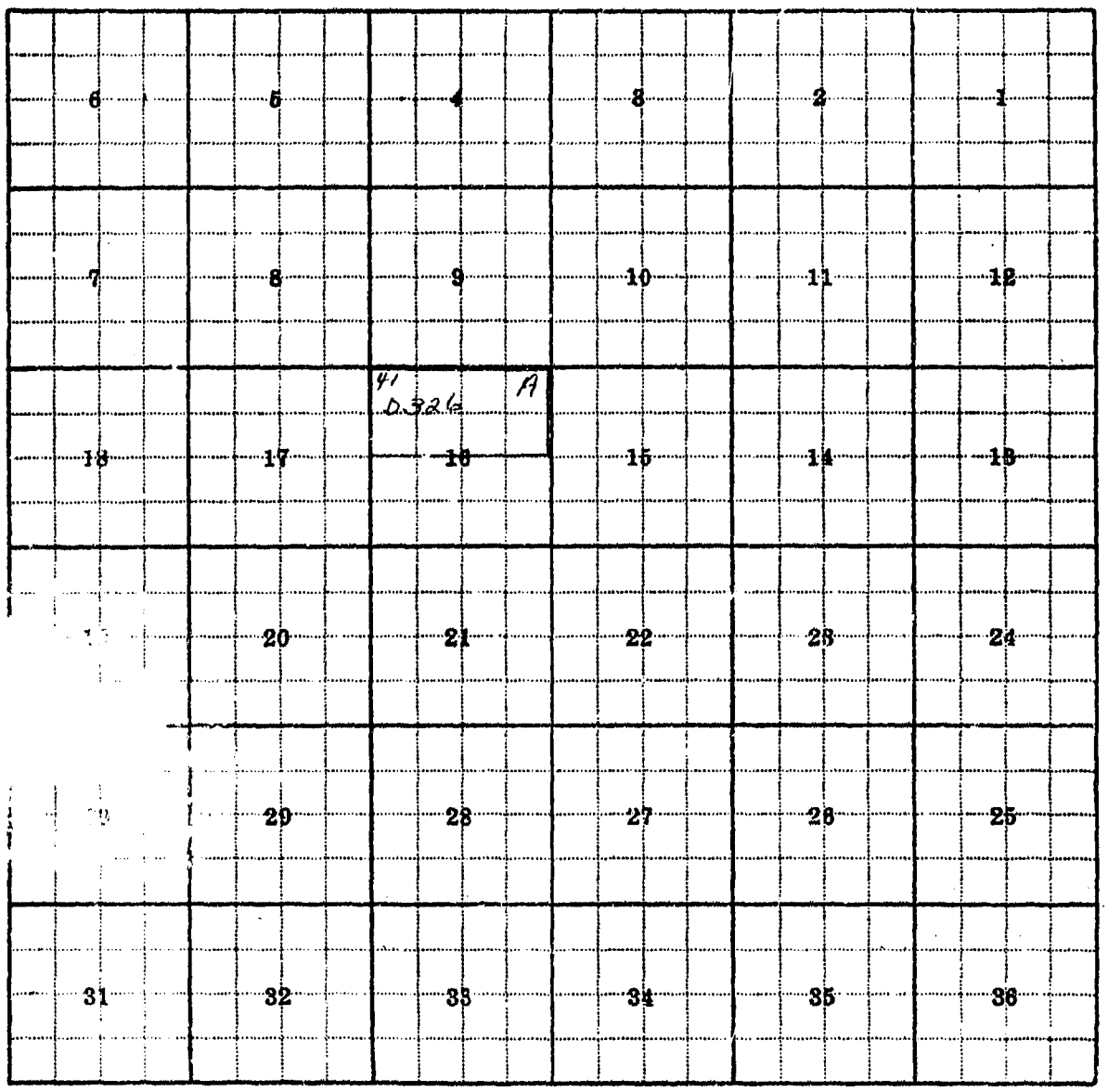

Land Ownership

F-1-A—9M—

County Madison

Farm Checked: Date 7-1-53

By Bob Peter & Jack Foust

STATE OF MONTANA
STATE ENGINEERS OFFICE
Water Resources Survey

T 15 R 2W Plat No. 10

Photo No. G-25

Legal Land Owner Blair Sprinkle Address Harrison, Montana

Operator Sidney L. Jewell Address Box 70, Harrison, Montana

Water is delivered by:— 1. Private System; 2. Ditch Company; 3. State Project; 4. Federal Project; 5. Irrigation District

App. No. Decree No.	NAME OF APPROPRIATOR TO WHOM DECREED	NAME OF STREAM	Date App. Date Priority	Miner's Inches	In Use	NAME OF DITCH (Water Delivered By)	No.	R/F	Present Irr. Acres	Irrigable Acres
A-24	Otto Littman	Antelope Cr.	3-21-18	160	Yes	Littman Ditches	1	F	2	0

NOTE: R—Denotes Regular Irrigation. F—Flood Irrigation.

Adequate Supply: Yes X No Explain

Remarks

River Basin

Also in: Plat No. Twp. Rge.	Plat No. Twp. Rge.	Plat No. Twp. Rge.
Plat No. Twp. Rge.	Plat No. Twp. Rge.	Plat No. Twp. Rge.

Information From:

Field Survey

6	5	4	3	2	1
7	8	9	10	11	12
18	17	16	15	~~14~~ 24	13
19	20	21	22	23	24
30	29	28	27	26	25
31	32	33	34	35	36

Land Ownership

F-1-A—5M—

County Madison

Farm Checked: Date 7-2-53

By Bob Peter & Jack Foust

STATE OF MONTANA
STATE ENGINEERS OFFICE
Water Resources Survey

T. 1S R. 2W Plat No. 10

Photo No. H-27

Legal Land Owner Laura Sprinkle Address Harrison, Montana

Operator Sidney L. Jewell Address Harrison, Montana

Water is delivered by:— (1.) Private System; 2. Ditch Company; 3. State Project; 4. Federal Project; 5. Irrigation District

App. No. Decree No.	NAME OF APPROPRIATOR TO WHOM DECREED	NAME OF STREAM	Date App. Date Priority	Miner's Inches	In Use	NAME OF DITCH (Water Delivered By)	No.	R/F	Present Irr. Acres	Irrigable Acres
A-24	Otto Littman	Antelope Cr.	3-21-18	160	Yes	Littman Ditch	1	F	66	0

NOTE: R—Denotes Regular Irrigation. F—Flood Irrigation.

Adequate Supply: Yes ..... No ..... Explain .....

Remarks

See Blair Sprinkle form for water.

River Basin

Also in: Plat No. ..... Twp. ..... Rge.	Plat No. ..... Twp. ..... Rge.	Plat No. ..... Twp. ..... Rge. .....
Plat No. ..... Twp. ..... Rge.	Plat No. ..... Twp. ..... Rge.	Plat No. ..... Twp. ..... Rge. .....

Information From:

Field Survey

6	5	4	3	2	1
7	8	9	10	11	12
18	17	16	15	14	13
19	20	21	22	23	24
30	29	28	27	26	25
31	32	33	34	35	36

Land Ownership

F-1-A—5M—

County Madison

Farm Checked: Date 7-14-53

By Jack Foust

STATE OF MONTANA
STATE ENGINEERS OFFICE
Water Resources Survey

T. 1S R. 2W Plat No. 10

Photo No. G-25

Legal Land Owner U. S. A. Address

Operator No one leases. Address

Water is delivered by:— 1. Private System; 2. Ditch Company; 3. State Project; 4. Federal Project; 5. Irrigation District

App. No. Decree No.	NAME OF APPROPRIATOR TO WHOM DECREED	NAME OF STREAM	Date App. Date Priority	Miner's Inches	In Use	NAME OF DITCH (Water Delivered By)	No.	R/F	Present Irr. Acres	Irrigable Acres
		NO IRRIGATION								

NOTE: R—Denotes Regular Irrigation. F—Flood Irrigation.

Adequate Supply: Yes No Explain

Remarks

River Basin

Also in: Plat No. Twp. Rge.	Plat No. Twp. Rge.	Plat No. Twp. Rge.
Plat No. Twp. Rge.	Plat No. Twp. Rge.	Plat No. Twp. Rge.

Information From:

Field Survey



6	5	4	3	2	1
7	8	9	10	11	12
18	17	16	15	14	13
19	20	21	22	23	24
30	29	28	27	26	25
31	32	33	34	35	36

Land Ownership

F-1-A—5M—

County Madison

STATE OF MONTANA
STATE ENGINEERS OFFICE
Water Resources Survey

T. 1S. R. 2W. Plat No. 10

Farm Checked: Date 7-7-63

Photo No. G-25

By Jack Foust

Legal Land Owner J. W. Von Bergen Address Cardwell, Montana

Operator Address

Water is delivered by:— (1.) Private System; 2. Ditch Company; 3. State Project; 4. Federal Project; 5. Irrigation District

App. No. Decree No.	NAME OF APPROPRIATOR TO WHOM DECREED	NAME OF STREAM	Date App. Date Priority	Miner's Inches	In Use	NAME OF DITCH (Water Delivered By)	No.	R/F	Present Irr. Acres	Irrigable Acres
D-326	Jacob Lieb	So. Boulder Cr.		3/16	Yes	Missouri Ditch	1	R	160	4

NOTE: R—Denotes Regular Irrigation. F—Flood Irrigation.

Adequate Supply: Yes X No Explain

Remarks

J. W. Von Bergen is successor in interest to the Jacob Lieb interest in the Missouri Ditch water of 1450" or 271.875" normal water or 135.9" low water.

River Basin

Also in: Plat No. Twp. Rge.	Plat No. Twp. Rge.	Plat No. Twp. Rge.
Plat No. Twp. Rge.	Plat No. Twp. Rge.	Plat No. Twp. Rge.

Information From:

Field Survey-J.W. VonBergen

6	5	4	3	2	1
7	8	9	10	11	12
18	17	16	15	14	13
19	20	21	22	23	24
30	29	28	27	26	25
31	32	33	34	35	36

1563
1630 A
D326

Land Ownership

11
1S 1W

County Madison

Farm Checked: Date 6-30-53

By Dave Pouliot

STATE OF MONTANA
STATE ENGINEERS OFFICE
Water Resources Survey

T. 1S R. 1W Plat No. 11

Photo No. H-27

Legal Land Owner Herman Bishop Address Harrison, Montana

Operator Address

Water is delivered by:—(1) Private System; 2. Ditch Company; 3. State Project; 4. Federal Project; 5. Irrigation District

App. No. Decree No.	NAME OF APPROPRIATOR TO WHOM DECREED	NAME OF STREAM	Date App. Date Priority	Miner's Inches	In Use	NAME OF DITCH (Water Delivered By)	No.	R/F	Present Irr. Acres	Irrigable Acres
D-512*	James S. Powell	So. Willow Creek	1869	93½	OK	Warner-Roberts-Johnson	1-3	R	15	0

NOTE: R—Denotes Regular Irrigation. F—Flood Irrigation.

Adequate Supply: Yes X No Explain

Remarks

*Has contract for 25 A. F. of WCWUA, but says he doesn't get it so he isn't going to pay for it.
Herman Bishop is sole owner of D-512.

River Basin

Also in: Plat No. Twp. Rge.	Plat No. Twp. Rge.	Plat No. Twp. Rge.
Plat No. Twp. Rge.	Plat No. Twp. Rge.	Plat No. Twp. Rge.

Information From:

Herman Bishop

6	5	4	3	2	1
7	8	9	10	11	12
18	17	16	15	14	13
19	20	21	22	23	24
30	29	28	27	26	25
	F 1961				
31	32	33	34	35	36

Land Ownership

F-1-A-5M-

County Madison

Farm Checked: Date 12-5-53

By Dave Pouliot

STATE OF MONTANA
STATE ENGINEERS OFFICE
Water Resources Survey

T 1S R 1W Plat No. 11

Photo No. H-26, H-27, I-27

Legal Land Owner Wm. H. Buttleman Address Willow Creek, Montana

Operator Address

Water is delivered by:— 1. Private System; 2. Ditch Company; 3. State Project: 4. Federal Project; 5. Irrigation District

App. No. Decree No.	NAME OF APPROPRIATOR TO WHOM DECREED	NAME OF STREAM	Date App. Date Priority	Miner's Inches	In Use	NAME OF DITCH (Water Delivered By)	No.	R/F	Present Irr. Acres	Irrigable Acres
		STOCK WATER ONLY FROM LAKE	NO	DITCHES						

NOTE: R—Denotes Regular Irrigation. F—Flood Irrigation.

Adequate Supply Yes..... No..... Explain.....

Remarks.....

.....River Basin.....

Also in: Plat No..... Twp..... Rge.....	Plat No..... Twp..... Rge.....	Plat No..... Twp..... Rge.....
Plat No..... Twp..... Rge.....	Plat No..... Twp..... Rge.....	Plat No..... Twp..... Rge.....

Information From:

John Buttelman

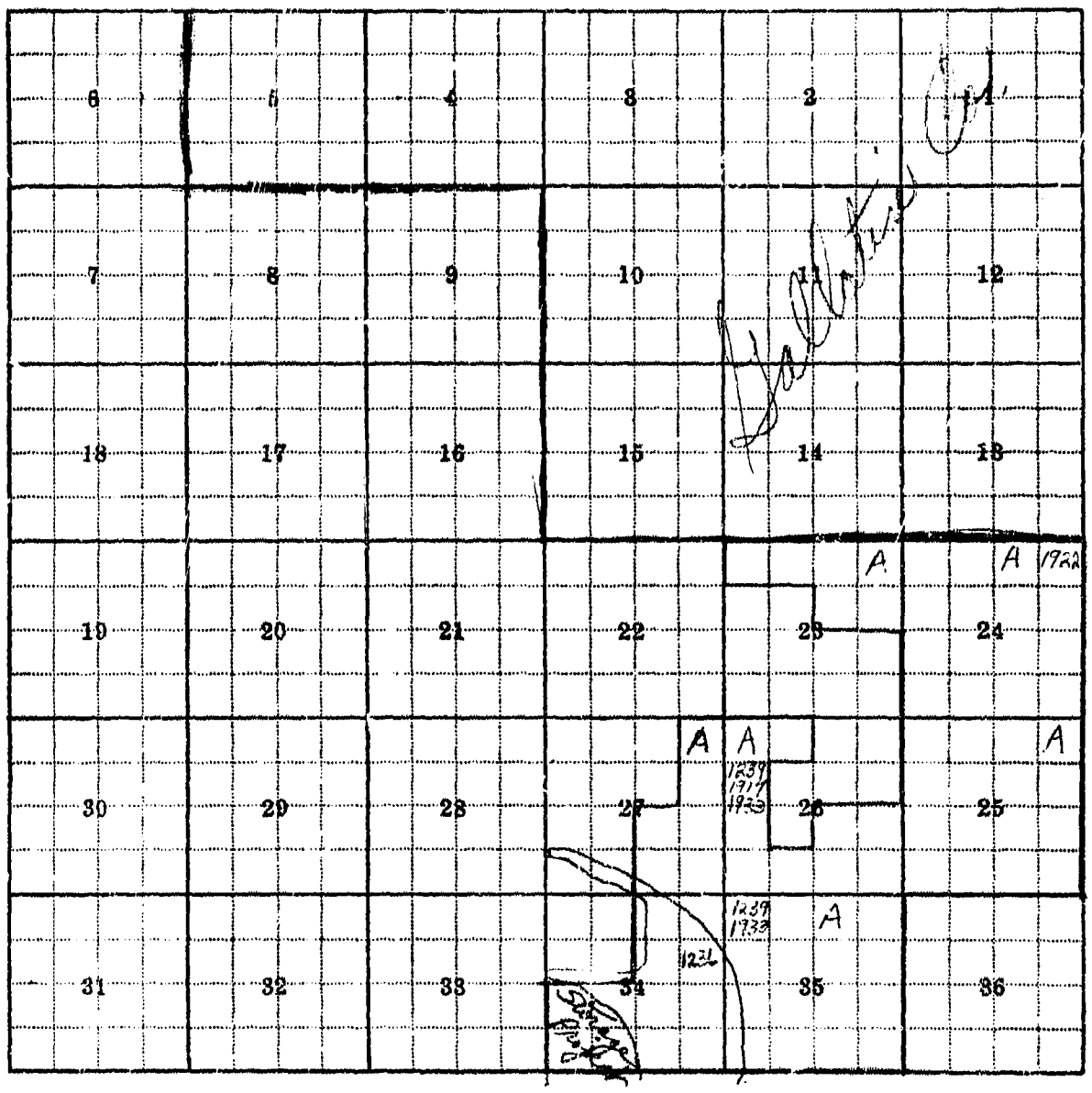

Land Ownership

F-1-A—8M—

County Madison

Farm Checked: Date 6-30-53

By Dave Pouliot

STATE OF MONTANA
STATE ENGINEERS OFFICE
Water Resources Survey

T 1S R 1W Plat No. 11

Photo No. H-27

Legal Land Owner Donald Cazier Address Harrison, Montana

Operator Address

Water is delivered by: (1.) Private System; 2. Ditch Company; 3. State Project; 4. Federal Project; 5. Irrigation District

App. No. Decree No.	NAME OF APPROPRIATOR TO WHOM DECREED	NAME OF STREAM	Date App. Date Priority	Miner's Inches	In Use	NAME OF DITCH (Water Delivered By)	No.	R/F	Present Irr. Acres	Irrigable Acres
*D-490	Geo. Goble & J.P. Mayhew	So. Willow Cr.	1867	200	OK	Harrison Ditch 2	1	R	75	0
D-490						Harrison Ditch 3	1	R	245	0

NOTE: R—Denotes Regular Irrigation. F—Flood Irrigation.

Adequate Supply: Yes X No. Explain

Remarks

*Donald Cazier is sole owner of D-490.

River Basin

Also in: Plat No. Twp. Rge.	Plat No. Twp. Rge.	Plat No. Twp. Rge.
Plat No. Twp. Rge.	Plat No. Twp. Rge.	Plat No. Twp. Rge.

Information From:

Field & Ditch Rider (May)



Land Ownership

F-1-A—5M—

County Madison

Farm Checked: Date 6-30-53

By Dave Pouliot

STATE OF MONTANA
STATE ENGINEERS OFFICE
Water Resources Survey

T 1S R 1W Plat No. 11

Photo No. 11-27

Legal Land Owner Alvian Cowan Address Harrison, Montana

Operator Paul Skinner Address Harrison, Montana

Water is delivered by: (1) Private System; 2. Ditch Company; (3) State Project; 4. Federal Project; 5. Irrigation District

App. No. Decree No.	NAME OF APPROPRIATOR TO WHOM DECREED	NAME OF STREAM	Date App. Date Priority	Miner's Inches	In Use	NAME OF DITCH (Water Delivered By)	No.	R/F	Present Irr. Acres	Irrigable Acres
D-514*	Clyde Roberts et al	So. Willow Creek	1869	93½	OK	Warner-Roberts-Johnson	1/3	R	260	0

NOTE: R—Denotes Regular Irrigation. F—Flood Irrigation.

Adequate Supply: Yes X No Explain

Remarks

*Buys 200 A. F. of W.C.W.U.A.

*D-514 Alvian Cowan owns 53⅓"

Elizabeth Kanalz owns 40"

River Basin

Also in: Plat No. Twp. Rge.	Plat No. Twp. Rge.	Plat No. Twp. Rge.
Plat No. Twp. Rge.	Plat No. Twp. Rge.	Plat No. Twp. Rge.

Information From:

Paul Skinner

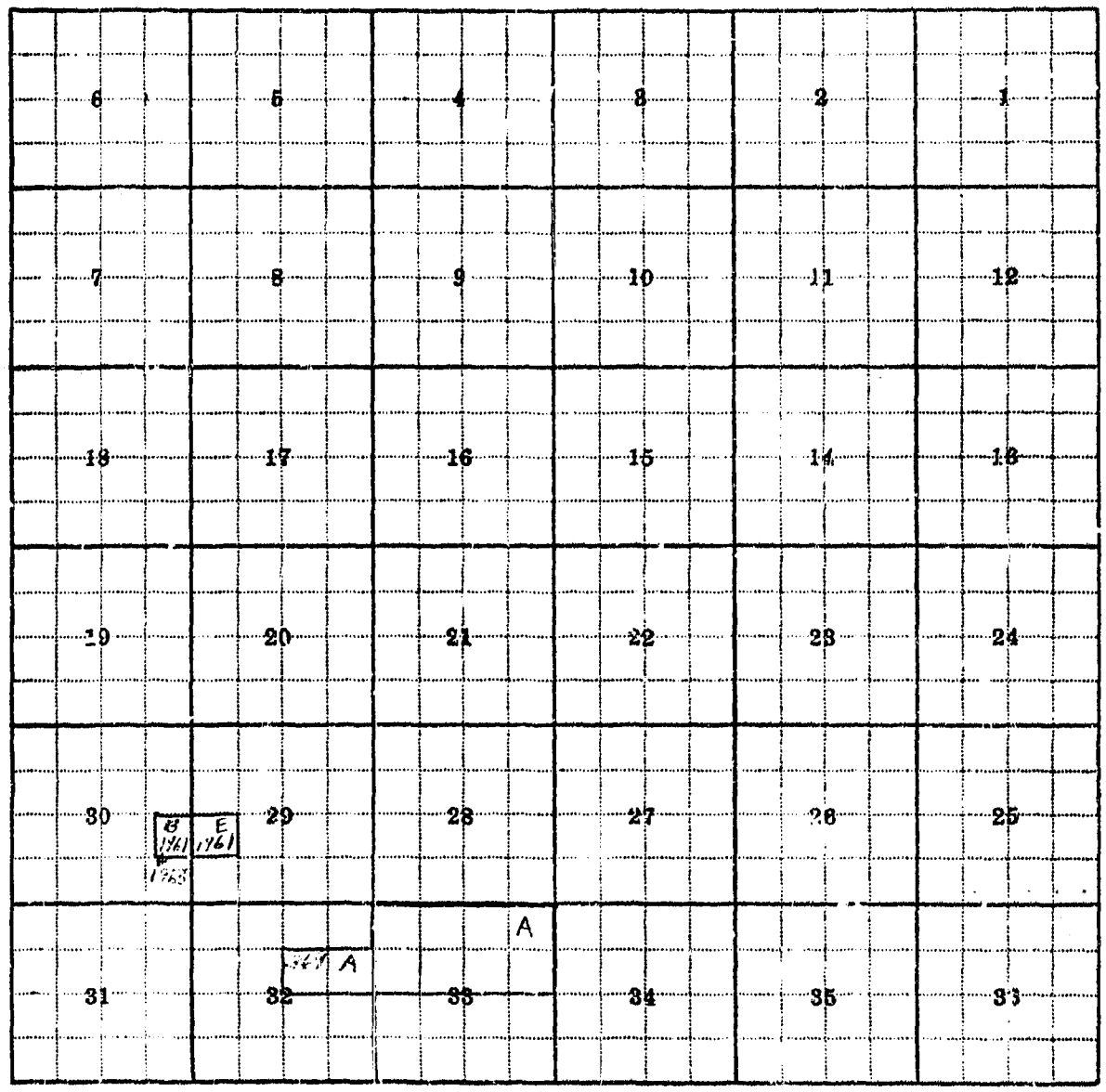

Land Ownership

F-1-A—5M—

County Madison

Farm Checked: Date 7-1-53

By Dave Pouliot

STATE OF MONTANA
STATE ENGINEERS OFFICE
Water Resources Survey

T 1S R 1W Plat No. 11

Photo No. H-27

Legal Land Owner Steve Engelman Address Harrison, Montana

Operator Address

Water is delivered by:— (1.) Private System; 2. Ditch Company; 3. State Project; 4. Federal Project; 5. Irrigation District

App. No. Decree No.	NAME OF APPROPRIATOR TO WHOM DECREED	NAME OF STREAM	Date App. Date Priority	Miner's Inches	In Use	NAME OF DITCH (Water Delivered By)	No.	R/F	Present Irr. Acres	Irrigable Acres
*D-505	Mary Rose McDonnell	No. Willow Cr.	1867	150	OK	(Fort Ditches 1,2 & 4	1	R	80	0
						(Marshall-Jackson	1	R	25	0

NOTE: R—Denotes Regular Irrigation. F—Flood Irrigation.

Adequate Supply: Yes X No Explain

Remarks
*D-505 Steve Engleman owns 50"
E. W. Jackson owns 100"

River Basin

Also in: Plat No. Twp. Rge.	Plat No. Twp. Rge.	Plat No. Twp. Rge.
Plat No. Twp. Rge.	Plat No. Twp. Rge.	Plat No. Twp. Rge.

Information From:
Steve Engelman