F-1-A--5M-

County Madison

Farm Checked: Date 9-15-53

By Jack Foust

STATE OF MONTANA
STATE ENGINEERS OFFICE
Water Resources Survey

T. 2S R. 5W Plat No. 17

Photo No. 1B-75

Legal Land Owner Fred Weingart Address Silver Star, Montana

Operator Address

Water is delivered by:— (1.) Private System; 2. Ditch Company; 3. State Project; 4. Federal Project; 5. Irrigation District

App. No. Decree No.	NAME OF APPROPRIATOR TO WHOM DECREED	NAME OF STREAM	Date App. Date Priority	Miner's Inches	In Use	NAME OF DITCH (Water Delivered By)	No.	R/F	Present Irr. Acres	Irrigable Acres
A-881*	Henry Nolte	Jefferson River	10-15-91	10000	Yes 6/25	All Nations Ditch			352	
				or	2400"					

NOTE: R—Denotes Regular Irrigation. F—Flood Irrigation.

Adequate Supply: Yes X No Explain

Remarks

*6/25 equals 2400 Miner's Inches of water in All Nations Ditch.

River Basin

Also in: Plat No. Twp. Rge.	Plat No. Twp. Rge.	Plat No. Twp. Rge.
Plat No. Twp. Rge.	Plat No. Twp. Rge.	Plat No. Twp. Rge.

Information From:

Fred Weingart

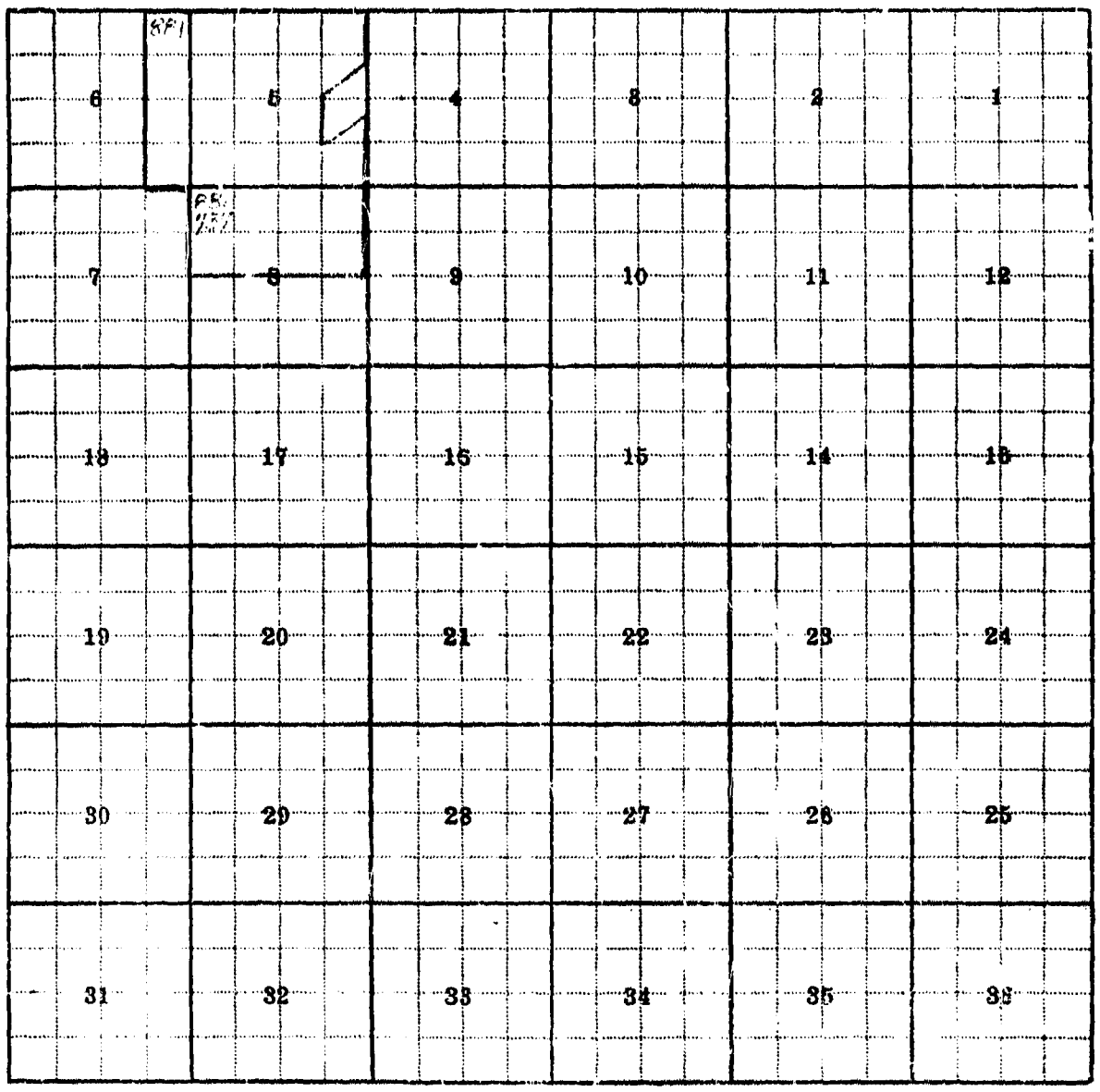

Land Ownership .....

F-1-A -5M-

County Madison

Farm Checked: Date 9-15-53

By Jack Foust

STATE OF MONTANA
STATE ENGINEERS OFFICE
Water Resources Survey

T 2S R 5W Plat No. 17

Photo No. 1B-34, 1B-53

Legal Land Owner Fred & Alfred Weingart Address Silver Star, Montana

Operator Address

Water is delivered by: 1. Private System; 2. Ditch Company; 3. State Project; 4. Federal Project; 5. Irrigation District

App. No. Decree No.	NAME OF APPROPRIATOR TO WHOM DECREED	NAME OF STREAM	Date App. Date Priority	Miner's Inches	In Use	NAME OF DITCH (Water Delivered By)	No.	R/F	Present Irr. Acres	Irrigable Acres
471	John Stanovich	Coal Canyon Creek	10-25-22	36 Cu.	Stock					
472	John Starovich	Coal Canyon Creek	7-7-23	25	Stock					
		NO IRRIGATION								

NOTE: R—Denotes Regular Irrigation. F—Flood Irrigation.

Adequate Supply: Yes No Explain

Remarks

NO IRRIGATION

River Basin

Also in: Plat No.	Twp.	Rge.	Plat No.	Twp.	Rge.	Plat No.	Twp.	Rge.
Plat No.	Twp.	Rge.	Plat No.	Twp.	Rge.	Plat No.	Twp.	Rge.

Information From:

Fred Weingart

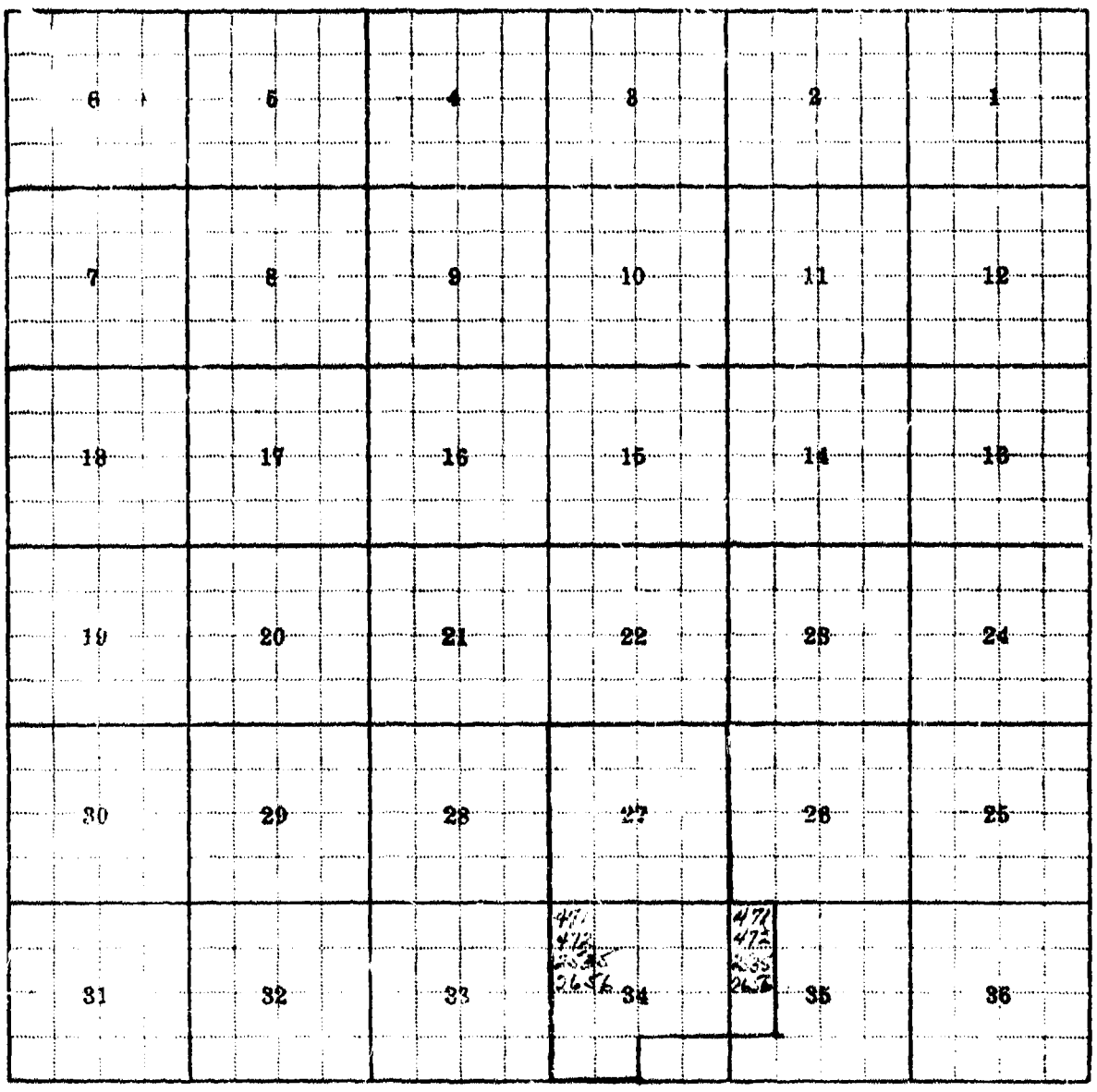

Land Ownership

F 1-A 5M

County Madison

T. 2S R 5W Plat No. 17

STATE OF MONTANA
STATE ENGINEERS OFFICE
Water Resources Survey

Farm Checked: Date 9 8-53

Photo No. 1B-75

By Jack Foust

Legal Land Owner Earl Woods

Address Silver Star, Montana

Operator

Address

Water is delivered by:-- (1) Private System; 2. Ditch Company; 3. State Project; 4. Federal Project; 5. Irrigation District

App. No. Decree No.	NAME OF APPROPRIATOR (TO WHOM DECREED)	NAME OF STREAM	Date App. Date Priority	Miner's Inches	In Use	NAME OF DITCH (Water Delivered By)	No.	R/F	Present Irr. Acres	Irrigable Acres
D-80	Elling Estate	Cherry Creek	5 1 64	14	Yes Also 1S-5W 2S-6W	Woods Ditch	1	R	5	0
	Elling Estate	Cherry Creek	5-1 84	20	Yes					
	Elling Estate	Cherry Creek	6-1-85	60						

NOTE: R—Denotes Regular Irrigation. F—Flood Irrigation.

Adequate Supply: Yes No X Explain Not enough water after Aug. 1st.

Remarks

River Basin

Also in:								
Plat No. 16	Twp. 2S	Rge. 6W	Plat No.	Twp.	Rge.	Plat No.	Twp.	Rge.
Plat No. 7	Twp. 1S	Rge. 5W	Plat No.	Twp.	Rge.	Plat No.	Twp.	Rge.

Information From:

Mrs. Earl Woods

6	5	4	3	2	1
7	8	9	10	11	12
18	17	16	15	14	13
19	20	21	22	23	24
30	29	28	27	26	25
31	32	33	34	35	36

Land Ownership

18
2S 4W

P-1-A-5M-

County Madison

T 2S R 4W Plat No. 18

STATE OF MONTANA
STATE ENGINEERS OFFICE
Water Resources Survey

Farm Checked: Date 10-2-53

Photo No. B-10, 1B-11

By Dave Pouliot

Legal Land Owner Andrew Davis & Ruth Kroger Address Waterloo, Montana

Operator Address

Water is delivered by:— (1) Private System; 2. Ditch Company; 3. State Project; 4. Federal Project; 5. Irrigation District

App. No. Decree No.	NAME OF APPROPRIATOR TO WHOM DECREED	NAME OF STREAM	Date App. Date Priority	Miner's Inches	In Use	NAME OF DITCH (Water Delivered By)	No.	R/F	Present Irr. Acres	Irrigable Acres
A-1677	Andrew J. Davis	Little Spring Creek	4-10-14	40	OK	Davis Ditch and	1	R	228	0
A-1656	J. & E. Gaylor	Spring Creek	11-16-95	250	OK	Sprinkler System				
A-1678	U.S.A.	Little Spring Creek	3-17-14	40	OK	" "				
D-42	Andrew J. Davis	Beall Creek	Spr.'71	80	OK	" "				
			11-16-95	120	OK					
D-40	Crossland & Harry Brook	Beall Creek	Spr. 1874	40	Yes	" "				

NOTE: R—Denotes Regular Irrigation. F—Flood Irrigation.

Adequate Supply: Yes X No Explain Most years.

Remarks

River Basin

Also in: Plat No. Twp. Rge.	Plat No. Twp. Rge.	Plat No. Twp. Rge.
Plat No. Twp. Rge.	Plat No. Twp. Rge.	Plat No. Twp. Rge.

Information From:

Foreman

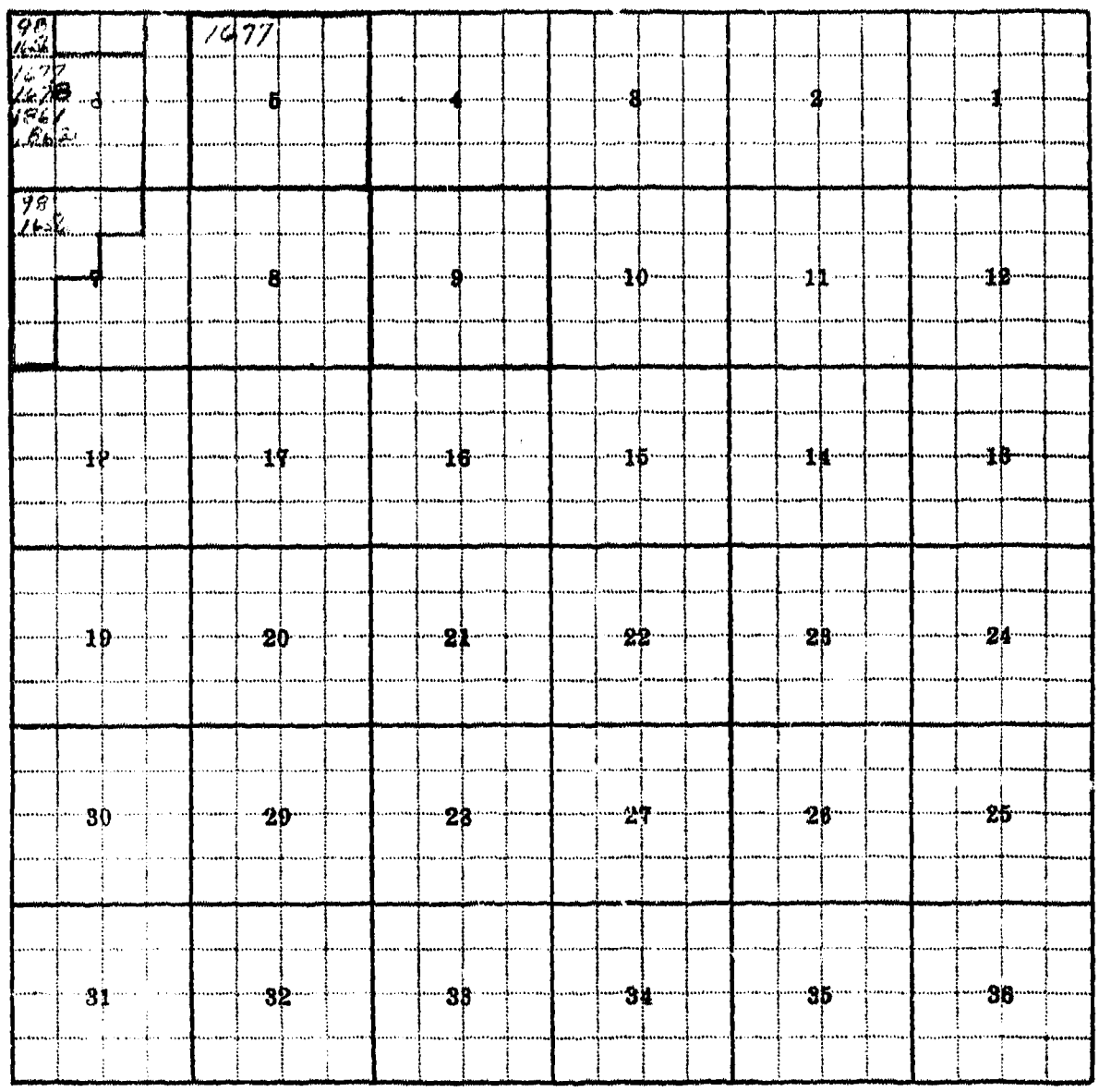

Land Ownership

F-1-A—5M--

County Madison

T. 2S R. 4W Plat No. 18

STATE OF MONTANA
STATE ENGINEERS OFFICE
Water Resources Survey

Farm Checked: Date 10 22-53

Photo No. 18-10

By Dave Pouliot

Legal Land Owner Margaret Semmer Address Waterloo, Montana

Operator Chas. Stratton Address Waterloo, Montana

Water is delivered by:— (1.) Private System; 2. Ditch Company; 3. State Project; 4. Federal Project; 5. Irrigation District

App. No. Decree No.	NAME OF APPROPRIATOR TO WHOM DECREED	NAME OF STREAM	Date App. Date Priority	Miner's Inches	In Use	NAME OF DITCH (Water Delivered By)	No.	R/F	Present Irr. Acres	Irrigable Acres
A-1861	Chas. Reuter	Wickham Creek	4-11-13	100	OK	Stratton Sprinkler	1	R	35	
A-1862	Geo. J. Wickham	Wickham Creek	4- -67	200	OK					

NOTE: R—Denotes Regular Irrigation. F—Flood Irrigation.

Adequate Supply: Yes X No Explain Most years but plans to try to increase the supply.

Remarks

Has a Gravity Sprinkler System works very good.

River Basin

Also in:								
Plat No. 8	Twp. 15	Rge. 4W	Plat No.	Twp.	Rge.	Plat No.	Twp.	Rge.
Plat No.	Twp.	Rge.	Plat No.	Twp.	Rge.	Plat No.	Twp.	Rge.

Information From:

Charles Stratton

6	5	4	3	2	1
7	8	9	10	11	12
18	17	16	15	14	13
19	20	21	22	23	24
30	29	28	27	26	25
31	32	33	34	35	36

Land Ownership

19
2S 3W

F-1-A—5M—

County Madison

Farm Checked: Date 7-1-53

By Bob Peter & Jack Foust

STATE OF MONTANA
STATE ENGINEERS OFFICE
Water Resources Survey

T 2S R 3W Plat No. 19

Photo No. Hale Shaw

Legal Land Owner Elsie Glenn Address Pony, Montana

Operator Address

Water is delivered by:— 1. Private System; 2. Ditch Company; 3. State Project; 4. Federal Project; 5. Irrigation District

App. No. Decree No.	NAME OF APPROPRIATOR TO WHOM DECREED	NAME OF STREAM	Date App. Date Priority	Miner's Inches	In Use	NAME OF DITCH (Water Delivered By)	No.	R/F	Present Irr. Acres	Irrigable Acres
2212	Wm. N. Bowman	Charcoal Spring	8-8-17	50	Stock					
		NO IRRIGATION								

NOTE: R—Denotes Regular Irrigation. F—Flood Irrigation.

Adequate Supply: Yes No Explain

Remarks

NO IRRIGATION

River Basin

Also in: Plat No. Twp. Rge.	Plat No. Twp. Rge.	Plat No. Twp. Rge.
Plat No. Twp. Rge.	Plat No. Twp. Rge.	Plat No. Twp. Rge.

Information From:

Field Survey

6	5	4	3	2	1
7	8	9	10	2345 11 2212	12
18	17	16	15	14	13
19	20	21	22	23	24
30	29	28	27	26	25
31	32	33	34	35	36

Land Ownership

F-1-A—FM—

County Madison

STATE OF MONTANA
STATE ENGINEERS OFFICE
Water Resources Survey

T. 2S. R. 3W. Plat No. 19

Farm Checked: Date 7-1-53

Photo No. F-27

By Bob Peter & Jack Foust

Legal Land Owner E. F. Grant Address Pony, Montana

Operator Address

Water is delivered by:— (1.) Private System; 2. Ditch Company. 3. State Project; 4. Federal Project; 5. Irrigation District

App. No. Decree No.	NAME OF APPROPRIATOR TO WHOM DECREED	NAME OF STREAM	Date App Date Priority	Miner's Inches	In Use	NAME OF DITCH (Water Delivered By)	No.	R/F	Present Irr. Acres	Irrigable Acres
425	Grover C. Akin	Charcoal Creek	6-8-17	100	No	Akin Ditch	1	F		44
2345	Gus Jamey	Quaking Asp Spr.	5-29-05	40	Stock					

NOTE: R—Denotes Regular Irrigation. F—Flood Irrigation.

Adequate Supply Yes No X Explain Ditch from Charcoal not in use for many years.

Remarks

River Basin

Also in: Plat No.	Twp.	Rge.	Plat No.	Twp.	Rge.	Plat No.	Twp.	Rge.
Plat No.	Twp.	Rge.	Plat No.	Twp.	Rge.	Plat No.	Twp.	Rge.

Information From:
E. F. Grant

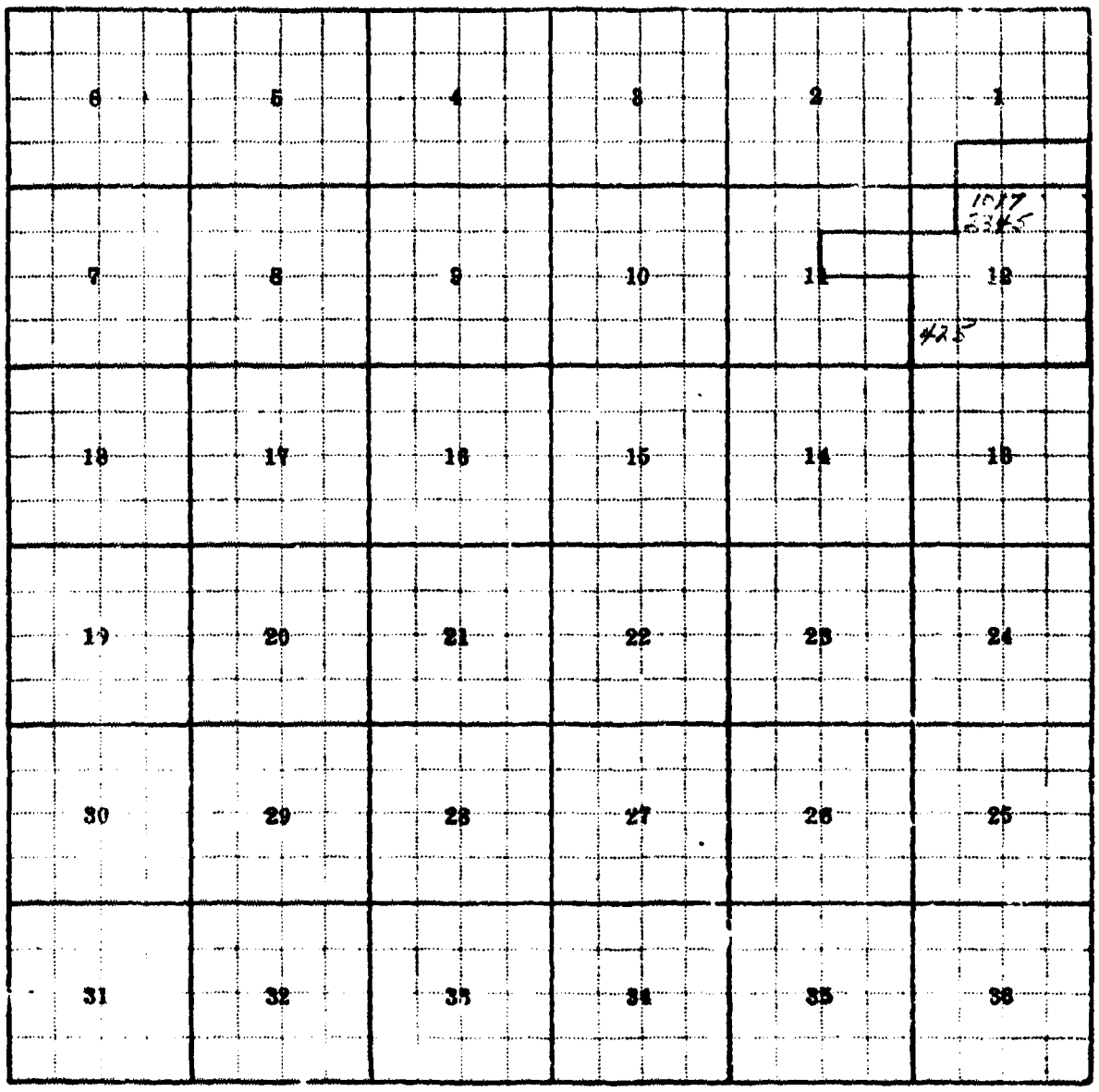

Land Ownership

F-1-A-5M-

County Madison

Farm Checked: Date 7-1-53

By Bob Peter & Jack Foust

STATE OF MONTANA
STATE ENGINEERS OFFICE
Water Resources Survey

T 2S R 3W Plat No. 19

Photo No. G-26

Legal Land Owner Ernest Jackson Address Harrison, Montana

Operator Address

Water is delivered by:— 1. Private System; 2. Ditch Company; 3. State Project; 4. Federal Project; 5. Irrigation District

App. No. Decree No.	NAME OF APPROPRIATOR TO WHOM DECREED	NAME OF STREAM	Date App. Date Priority	Miner's Inches	In Use	NAME OF DITCH (Water Delivered By)	No.	R/F	Present Irr. Acres	Irrigable Acres
1833	Ira DeLong	Wash Gulch	4-18-11	20	Stock					
1834	Ira DeLong	Wash Gulch	9-14-11	80	Stock					
1835	Benet H. Johns	Wash Gulch	3-26-09	80	Stock					
		NO IRRIGATION								

NOTE: R—Denotes Regular Irrigation F—Flood Irrigation.

Adequate Supply: Yes No Explain

Remarks

NO IRRIGATION

River Basin

Also in: Plat No. Twp. Rge.	Plat No. Twp. Rge.	Plat No. Twp. Rge.
Plat No. Twp. Rge.	Plat No. Twp. Rge.	Plat No. Twp. Rge.

Information From:

Field Survey

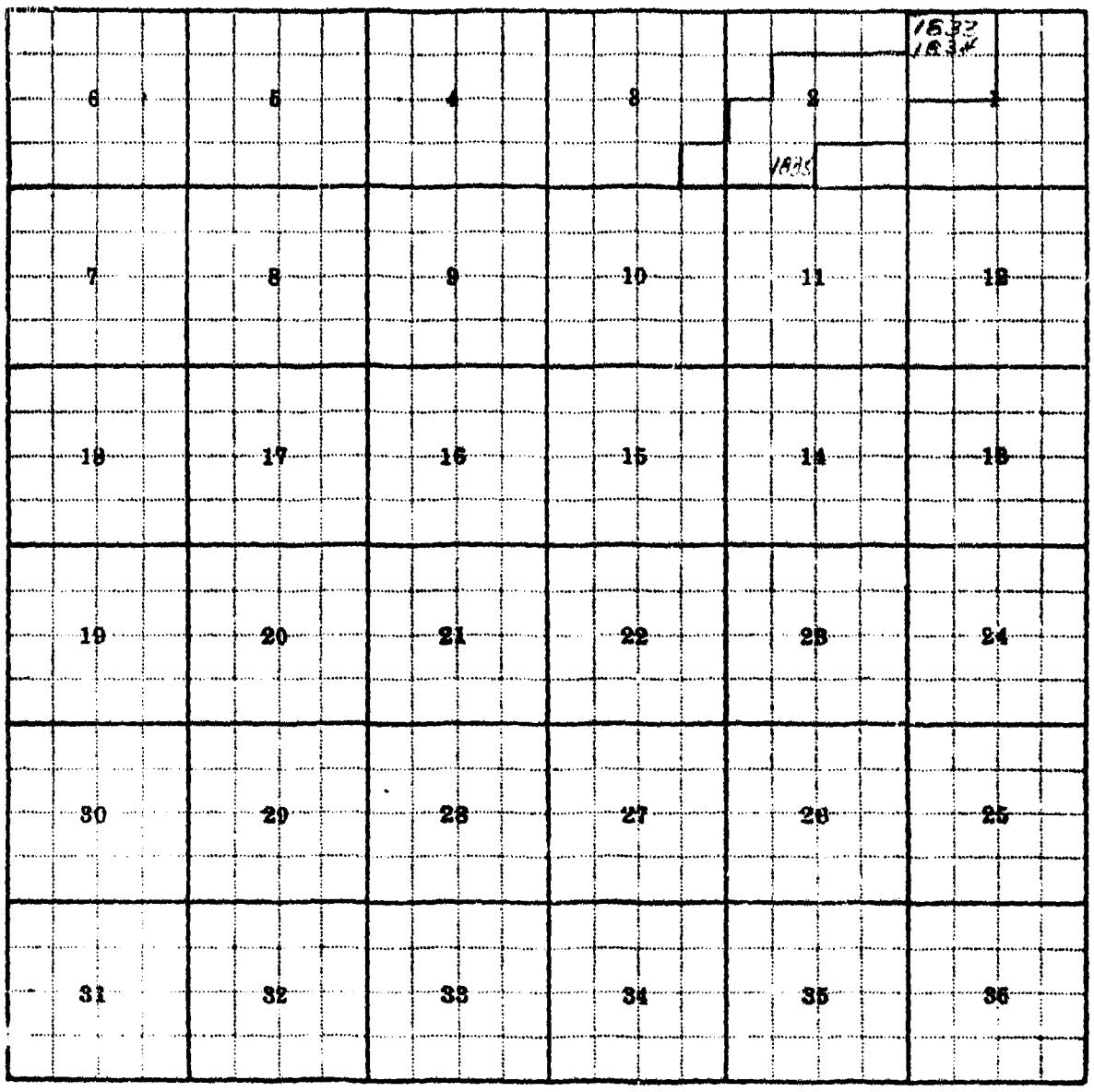

Land Ownership

F-1-A—5M—

County Madison

Farm Checked: Date 7-1-53

By Bob Peter & Jack Foust

STATE OF MONTANA
STATE ENGINEERS OFFICE
Water Resources Survey

T. 2S R. 3W Plat No. 19

Photo No. G-27 & F-27

Legal Land Owner Glenn Kyle Address Pony, Montana

Operator Address

Water is delivered by:— (1.) Private System; 2. Ditch Company; 3. State Project; 4. Federal Project; 5. Irrigation District

App. No. Decree No.	NAME OF APPROPRIATOR TO WHOM DECREED	NAME OF STREAM	Date App. Date Priority	Miner's Inches	In Use	NAME OF DITCH (Water Delivered By)	No.	R/F	Present Irr. Acres	Irrigable Acres
No filing		Cataract Cr.				Kyle Ditch	1	F	12	
" "		No. Willow				" "	1	F	5	
" "		" "				Powerline Ditch	1	F	20	

NOTE: R—Denotes Regular Irrigation. F—Flood Irrigation.

Adequate Supply: Yes No Explain

Remarks

Irrigates only during high water period on both creeks the land is old mine claim.

River Basin

Also in: Plat No. Twp. Rge.	Plat No. Twp. Rge.	Plat No. Twp. Rge.
Plat No. Twp. Rge.	Plat No. Twp. Rge.	Plat No. Twp. Rge.

Information From:

Glenn Kyle

6	5	4	3	2	1
7	8	9	10	11	12
18	17	16	15	14	13
19	20	21	22	23	24
30	29	28	27	26	25
31	32	33	34	35	36

X

Land Ownership

F-1-A--5M--

County Madison

Farm Checked Date 7-1-53

By Bob Peter & Jack Foust

STATE OF MONTANA
STATE ENGINEERS OFFICE
Water Resources Survey

T 2S R 3W Plat No. 19

Photo No. Dale Skowl

Legal Land Owner Hattie LaMar Address Pony, Montana

Operator Address

Water is delivered by:— 1. Private System; 2. Ditch Company; 3. State Project; 4. Federal Project; 5. Irrigation District

App. No. Decree No.	NAME OF APPROPRIATOR TO WHOM DECREED	NAME OF STREAM	Date App. Date Priority	Miner's Inches	In Use	NAME OF DITCH (Water Delivered By)	No.	R/F	Present Irr. Acres	Irrigable Acres
2230	Andrew J. LaMar	Crystal Spring	9-15-12	10	Yes Stock					
		NO IRRIGATION								

NOTE: R—Denotes Regular Irrigation. F—Flood Irrigation.

Adequate Supply: Yes No Explain

Remarks

NO IRRIGATION

River Basin

Also in: Plat No. Twp. Rge.	Plat No. Twp. Rge.	Plat No. Twp. Rge.
Plat No. Twp. Rge.	Plat No. Twp. Rge.	Plat No. Twp. Rge.

Information From:

Field Survey

2230

6	5	4	3	2	1
7	8	9	10	11	12
18	17	16	15	14	13
19	20	21	22	23	24
30	29	28	27	26	25
31	32	33	34	35	36

Land Ownership

F-1-A—5M—

County Madison

Farm Checked: Date 7-1-53

By Bob Peter & Jack Foust

STATE OF MONTANA
STATE ENGINEERS OFFICE
Water Resources Survey

T 2S R 3W Plat No. 19

Photo No. G-26

Legal Land Owner Montana, State of Address

Operator Address

Water is delivered by:— 1. Private System; 2. Ditch Company; 3. State Project; 4. Federal Project; 5. Irrigation District

App. No. Decree No.	NAME OF APPROPRIATOR TO WHOM DECREED	NAME OF STREAM	Date App. Date Priority	Miner's Inches	In Use	NAME OF DITCH (Water Delivered By)	No.	R/F	Present Irr. Acres	Irrigable Acres
1835	Benet H. Johns	Wash Gulch	3-26-09	80	Stock					
		NO IRRIGATION								

NOTE: R—Denotes Regular Irrigation. F—Flood Irrigation.

Adequate Supply: Yes No Explain

Remarks

NO IRRIGATION

River Basin

Also in: Plat No. Twp. Rge.	Plat No. Twp. Rge.	Plat No. Twp. Rge.
Plat No. Twp. Rge.	Plat No. Twp. Rge.	Plat No. Twp. Rge.

Information From:

Field Survey

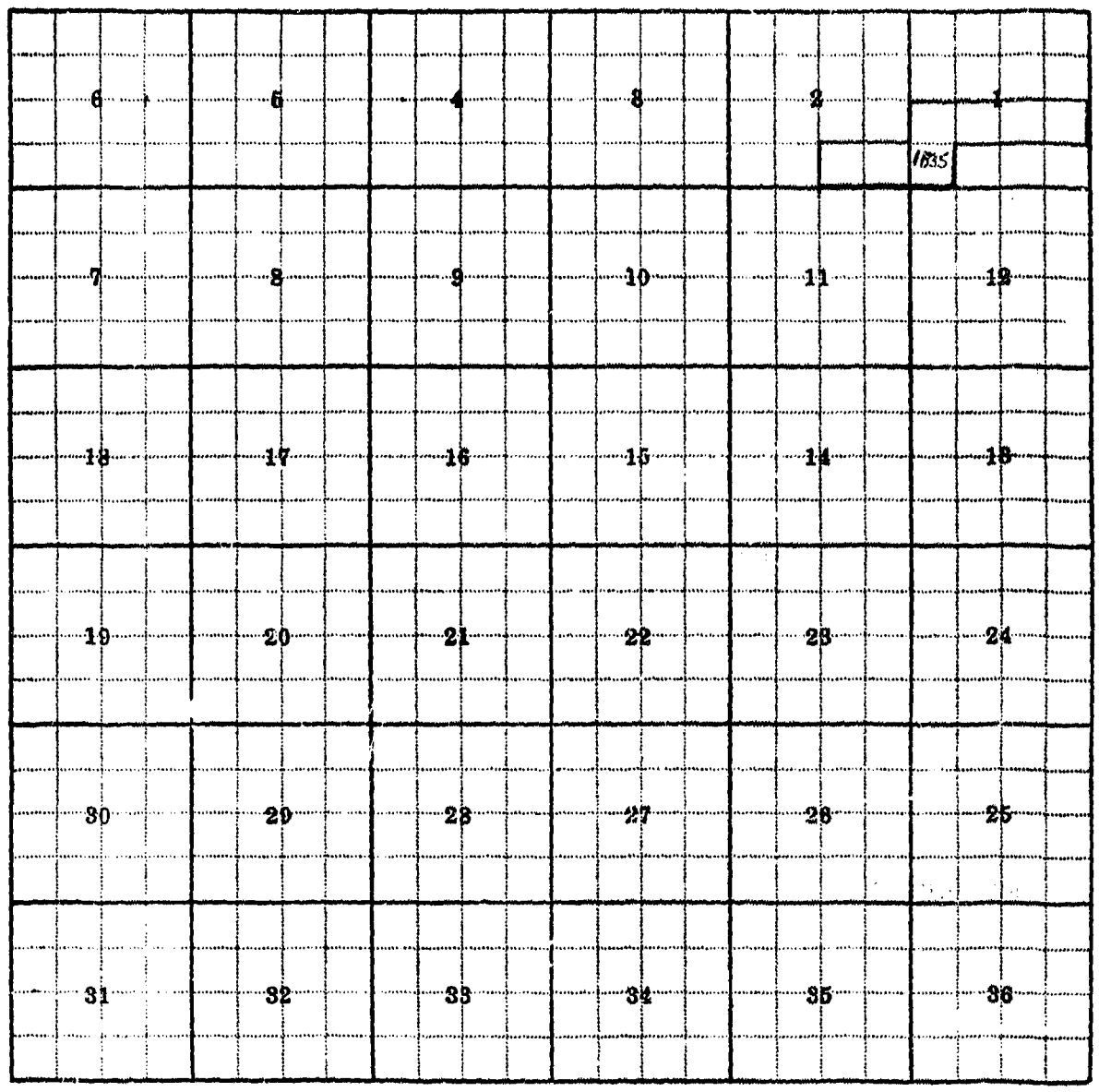

Land Ownership

F-1-A—5M--

County Madison

Farm Checked: Date 7-1-53

By Bob Peter & Jack Foust

Legal Land Owner U. S. A. Address

Operator Address

STATE OF MONTANA
STATE ENGINEERS OFFICE
Water Resources Survey

T 25 R 3W Plat No. 19

Photo No. G-26

Water is delivered by:— 1. Private System; 2. Ditch Company; 3. State Project; 4. Federal Project; 5. Irrigation District

App. No. Decree No.	NAME OF APPROPRIATOR TO WHOM DECREED	NAME OF STREAM	Date App. Date Priority	Miner's Inches	In Use	NAME OF DITCH (Water Delivered By)	No.	R/F	Present Irr. Acres	Irrigable Acres
2345	Gus Janney	Quaking Asp. Spr.	5-29-05	40	Stock					
		NO IRRIGATION								

NOTE: R—Denotes Regular Irrigation. F—Flood Irrigation.

Adequate Supply: Yes No Explain

Remarks

NO IRRIGATION

River Basin

Also in: Plat No. Twp. Rge.	Plat No. Twp. Rge.	Plat No. Twp. Rge.
Plat No. Twp. Rge.	Plat No. Twp. Rge.	Plat No. Twp. Rge.

Information From:

Field Survey

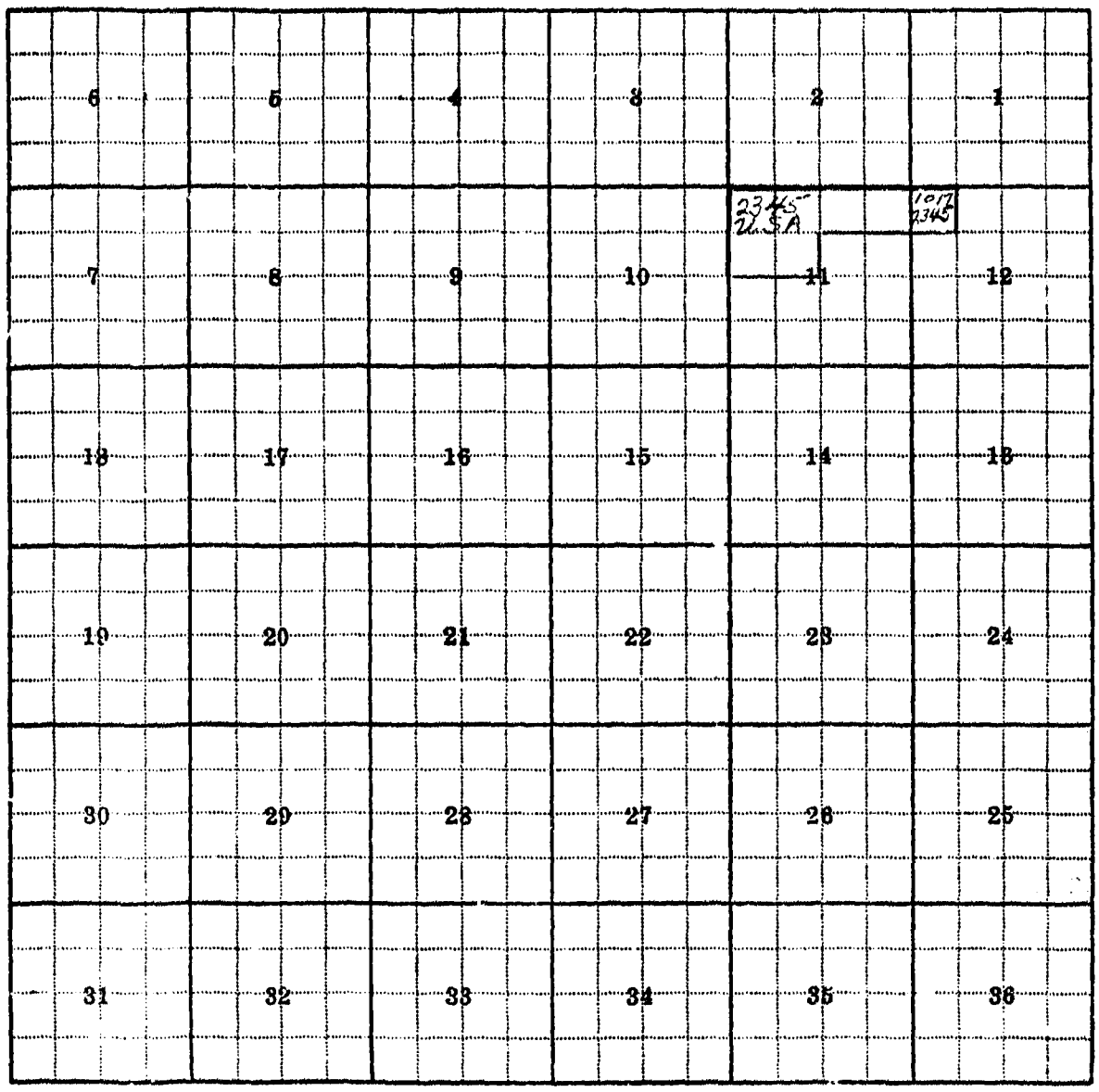

Land Ownership

20
2S 2W

F-1-A--5M-

County Madison

Farm Checked: Date 6-26-53

By Bob Peter & Jack Foust

STATE OF MONTANA
STATE ENGINEERS OFFICE
Water Resources Survey

T. 2S R 2W Plat No. 20

Photo No. G-26, H-27

Legal Land Owner Nellie C. Adkins Address Box 156 - Pony, Montana

Operator Paul Manis Address Harrison, Montana

Water is delivered by:— 1. Private System; 2. Ditch Company; 3. State Project; 4. Federal Project; 5. Irrigation District

App. No. Decree No.	NAME OF APPROPRIATOR TO WHOM DECREED	NAME OF STREAM	Date App. Date Priority	Miner's Inches	In Use	NAME OF DITCH (Water Delivered By)	No.	R/F	Present Irr. Acres	Irrigable Acres
D-496	Mary E. Isdell	So. Willow Creek	1865	100	Yes					
		So. Willow Creek	1867	140	Yes					
		N. Willow Creek	1868	50	Yes					
		N. Willow Creek	1871	30	Yes					
		N. Willow Creek	1907	76	Yes					
D-496		No. Willow				Adkins Ditch	1	R	101	0
D-496		No. Willow				Adkins-Durham D.	1	R	126	0
D-496		No. Willow				Allen-Bowman D.	1	R	49	0
D-496		No. Willow				Adkins Ditch	1	R		123

NOTE: R—Denotes Regular Irrigation. F—Flood Irrigation.

Adequate Supply: Yes X No Explain

Remarks

Could not match up decreed with irrigation.

River Basin

Also in: Plat No. Twp. Rge.	Plat No. Twp. Rge.	Plat No. Twp. Rge.
Plat No. Twp. Rge.	Plat No. Twp. Rge.	Plat No. Twp. Rge.

Information From:

Mrs. Adkins

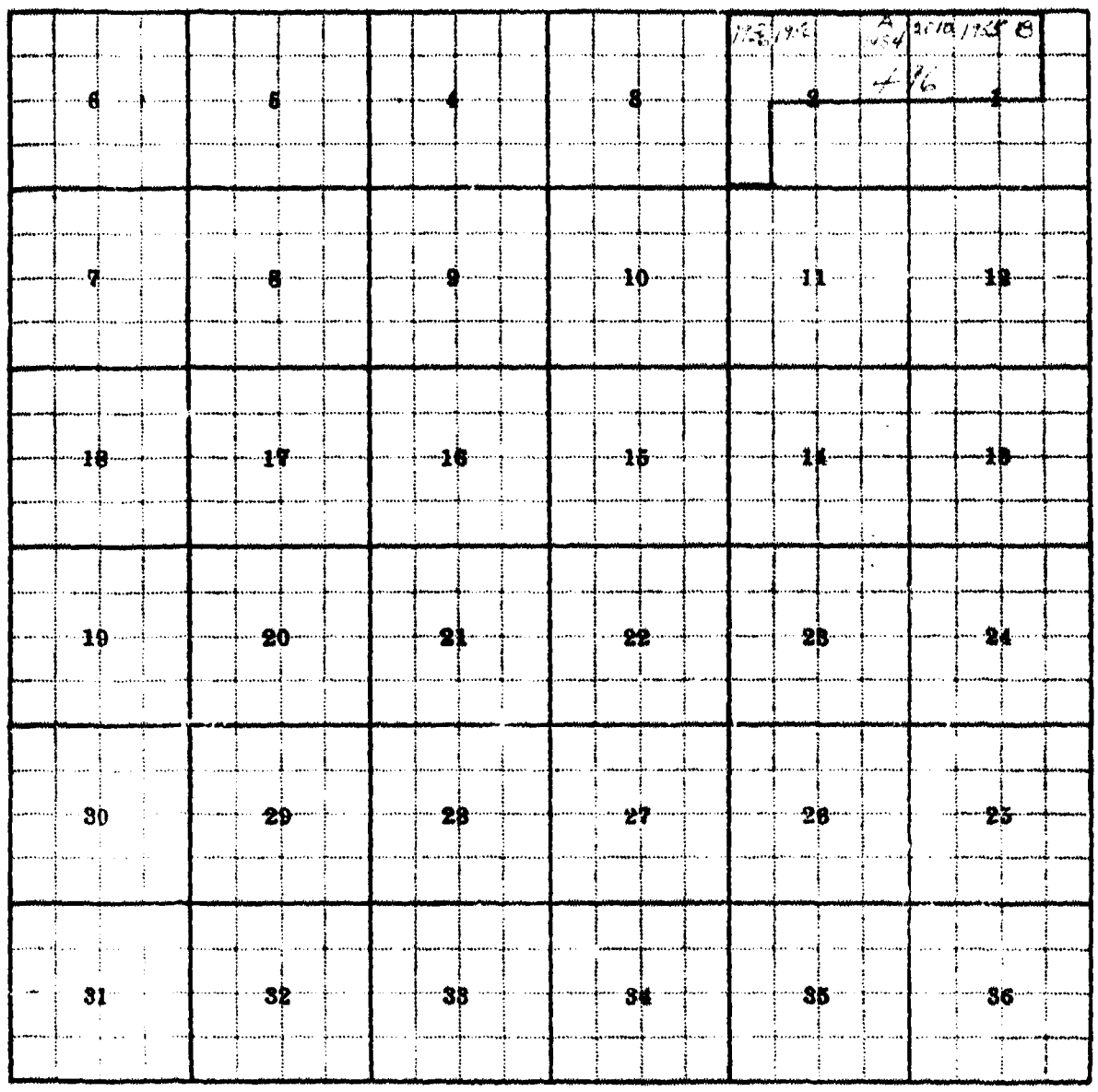

Land Ownership

F-1-A—5M—

County Madison

Farm Checked: Date 7-1-53

By Bob Peter & Jack Foust

STATE OF MONTANA
STATE ENGINEERS OFFICE
Water Resources Survey

T. 2S R. 2W Plat No. 20

Photo No. H-27

Legal Land Owner Wm. H. Adkins Address Pony, Montana

Operator Paul Manis Address Harrison, Montana

Water is delivered by:— (1.) Private System; 2. Ditch Company; 3. State Project; 4. Federal Project; 5. Irrigation District

App. No. Decree No.	NAME OF APPROPRIATOR TO WHOM DECREED	NAME OF STREAM	Date App. Date Priority	Miner's Inches	In Use	NAME OF DITCH (Water Delivered By)	No.	R/F	Present Irr. Acres	Irrigable Acres
D-496	Mary E. Isdell	No. Willow	1865	100	Yes	Adkins Ditch	1	R	10	0
			1867	140	Yes					
			1868	58	Yes					
			1871	30	Yes					
			1907	70	Yes					

NOTE: R—Denotes Regular Irrigation. F—Flood Irrigation.

Adequate Supply: Yes X No Explain

Remarks

Water comes from Eli Adkins rights.

River Basin

Also in: Plat No. Twp. Rge.	Plat No. Twp. Rge.	Plat No. Twp. Rge.
Plat No. Twp. Rge.	Plat No. Twp. Rge.	Plat No. Twp. Rge.

Information From:

W. H. Adkins

← 2010

6	5	4	3	2	1
7	8	9	10	11	12
18	17	16	15	14	13
19	20	21	22	23	24
30	29	28	27	26	25
31	32	33	34	35	36

Land Ownership

F-1-A—5M—

County Madison

Farm Checked: Date 6-23-53

By Bob Peter & Jack Foust

STATE OF MONTANA
STATE ENGINEERS OFFICE
Water Resources Survey

T. 2S R. 2W Plat No. 20

Photo No. G 26

Legal Land Owner Russell & Mabel Anderson Address Pony, Montana

Operator Address

Water is delivered by:— 1. Private System; 2. Ditch Company; 3. State Project; 4. Federal Project; 5. Irrigation District

App. No. Decree No.	NAME OF APPROPRIATOR TO WHOM DECREED	NAME OF STREAM	Date App. Date Priority	Miner's Inches	In Use	NAME OF DITCH (Water Delivered By)	No.	R/F	Present Irr. Acres	Irrigable Acres
D-495	J. K. Heslet Co.	So. Willow	1866	100	Yes					
			1872	50	Yes					
			1885	75	Yes					
D-519	Wm. H. Young	So. Willow	1915	80	Yes					
D-495		So. Willow				Bell Carmin	1	R)		
A-2010		So. Willow				Bell Carmin	1	R)	89	0
A-2011		So. Willow				Bell Carmin	1	R)		
D-519		So. Willow				Young Ext. of Carter	1	R		599
		So. Willow				Williams Ditch	1	R	48	0
		So. Willow				Noble-Powell D.	1	R	42	40
D-495		So. Willow				Anderson Ditch	1	R	58	0

NOTE: R—Denotes Regular Irrigation. F—Flood Irrigation.

Adequate Supply: Yes X No Explain

Remarks

Could not match decrees with irrigation.

River Basin

Also in: Plat No. Twp. Rge.	Plat No. Twp. Rge.	Plat No. Twp. Rge.
Plat No. Twp. Rge.	Plat No. Twp. Rge.	Plat No. Twp. Rge.

Information From:
Russel Anderson

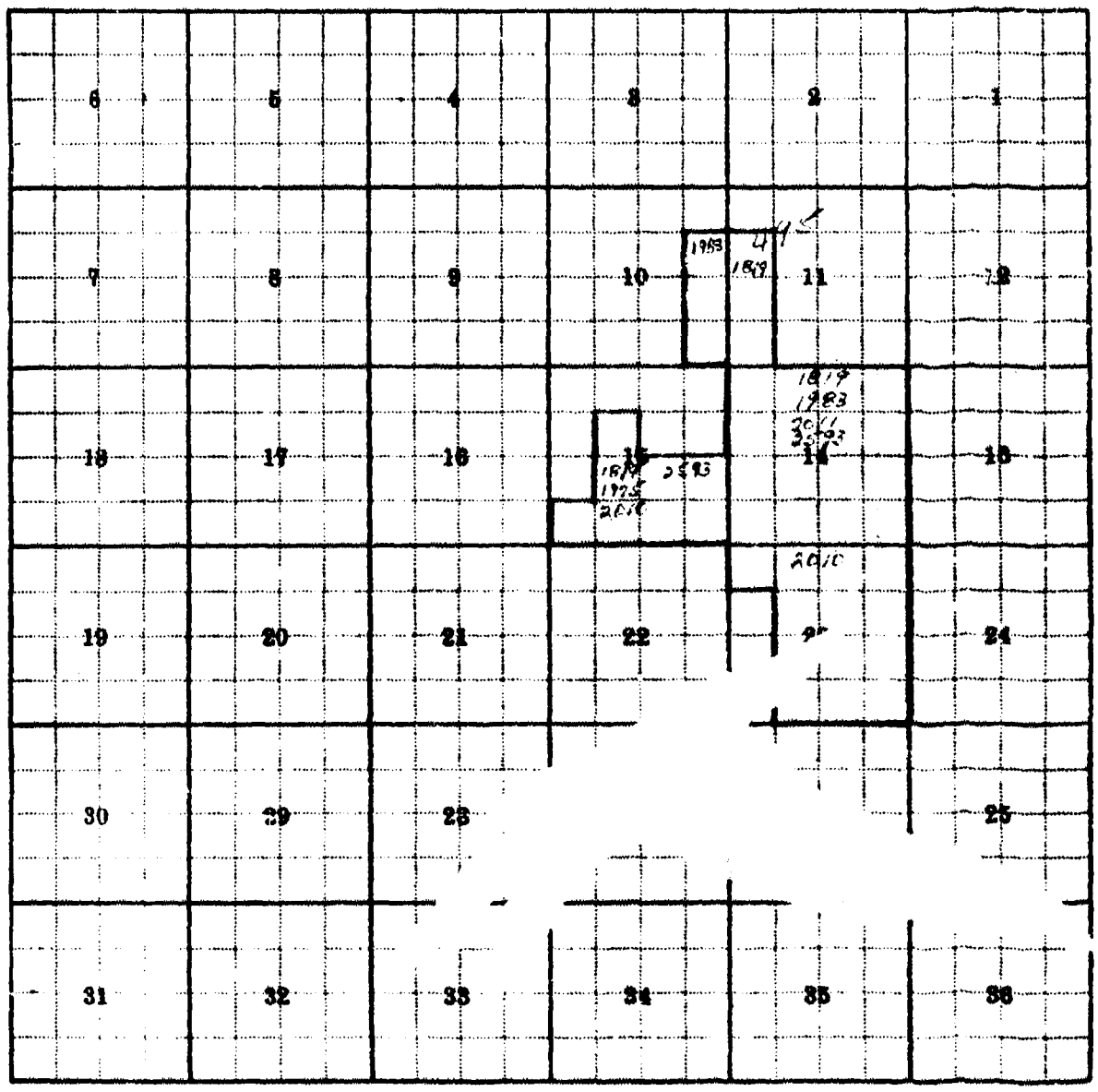

Land Ownership

F-1-A—5M—

County Madison

Farm Checked: Date 7 1 53

By Bob Peter & Jack Foust

STATE OF MONTANA
STATE ENGINEERS OFFICE
Water Resources Survey

T 2S R 2W Plat No. 20

Photo No. G-26

Legal Land Owner Harlem H. Boyd & Mary L. Boyd Address Pony, Montana

Operator E. R. & Billie Grant Address Pony, Montana

Water is delivered by:— (1.) Private System; 2. Ditch Company; 3. State Project; 4. Federal Project; 5. Irrigation District

App. No. Decree No.	NAME OF APPROPRIATOR TO WHOM DECREED	NAME OF STREAM	Date App. Date Priority	Miner's Inches	In Use	NAME OF DITCH (Water Delivered By)	No.	R/F	Present Irr. Acres	Irrigable Acres
A-26*	F. A. Patrick	Antelope Cr.	4-24-95	200	Yes	Patrick Ditch	1	F		
A-40	R. N. Hawkins	Trib. of Antelope	5-10-83	100	Yes	Boyd Ditch	1	F	17	0
A 1832	Harlem Boyd	Wash Gulch	2-20-05	100	Yes	Boyd Ditch	1	F	20	0
		Wash Gulch				Driggs Ditch	1	F	10	0

NOTE: R—Denotes Regular Irrigation. F—Flood Irrigation.

Adequate Supply: Yes ..... No X Explain Not sufficient water in stream.

Remarks

*A-26 belongs to NE¼ Sec. 6.

River Basin

Also in: Plat No. Twp. Rge.	Plat No. Twp. Rge.	Plat No. Twp. Rge.
Plat No. Twp. Rge.	Plat No. Twp. Rge.	Plat No. Twp. Rge.

Information From: Water Shed

6 (26 40 1932)	5	4	3	2	1
7	8	9	10	11	12
18	17	16	15	14	13
19	20	21	22	23	24
30	29	28	27	26	25
31	32	33	34	35	36

Land Ownership

F-1-A-5M-

County Madison

Farm Checked: Date 6-17-53

By Bob Peter & Jack Foust

STATE OF MONTANA
STATE ENGINEERS OFFICE
Water Resources Survey

T. 2S R. 2W Plat No. 20

Photo No. G-26, H-27

Legal Land Owner E. Brooke Address Pony, Montana

Operator Bob Kline (Mike Kavern-buying) Address Kavern-Butte, Montana
Kline-Harrison, Montana

Water is delivered by:— (1.) Private System; 2. Ditch Company; 3. State Project; 4. Federal Project; 5. Irrigation District

App. No. Decree No.	NAME OF APPROPRIATOR TO WHOM DECREED	NAME OF STREAM	Date App. Date Priority	Miner's Inches	In Use	NAME OF DITCH (Water Delivered By)	No.	R/F	Present Irr. Acres	Irrigable Acres
D-508*	Lillie May Munroe	No. Willow	1866	75	Yes					
		So. Willow	1872	115	Yes					
A-2601	Daniel Munroe	Hidden Lakes	3-16-05	All	No					
D-508		No. Willow				Munroe Ditch	1	R	7	0
D-508		So. Willow				Carmin Bell	1	R	166	0
		No. Willow				Adkins Ditch	1	R		13
		No. Willow				Adkins-Durham Ditch	1	R		29
		No. Willow				Bowman Ditch	1	R		24

NOTE: R—Denotes Regular Irrigation. F—Flood Irrigation.

Adequate Supply: Yes X No Explain

Remarks

*D-508 owned by Mike Kavern.
No water rights in Adkins, Adkins-Durham, Bowman ditches.
Land has been irrigated from these ditches in past.

River Basin

Also in: Plat No. Twp. Rge.	Plat No. Twp. Rge.	Plat No. Twp. Rge.
Plat No. Twp. Rge.	Plat No. Twp. Rge.	Plat No. Twp. Rge.

Information From:
J. V. Brandall
E. M. Brooke

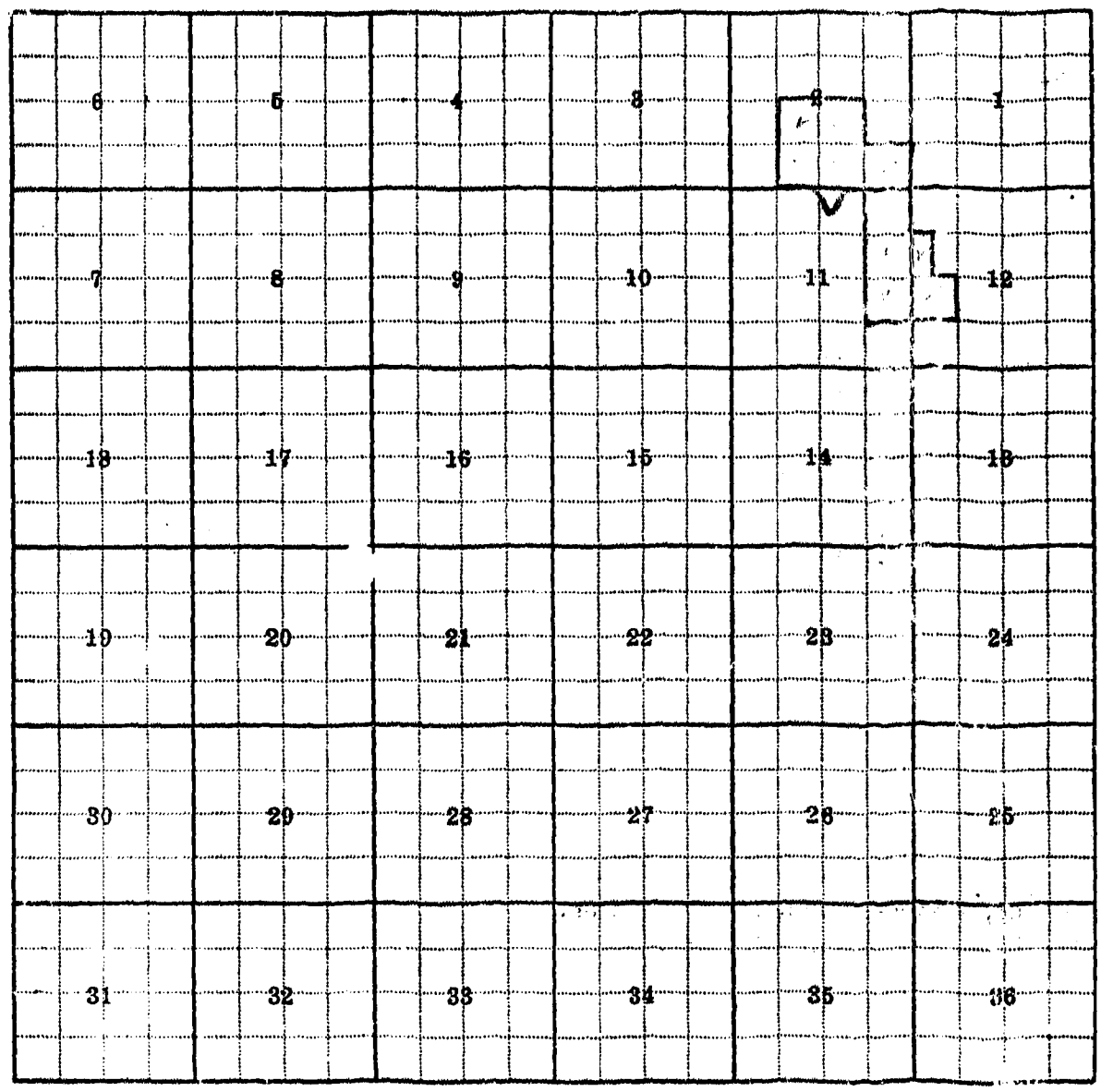

Land Ownership

F-1-A—5M—

County Madison

Farm Checked: Date 6-17-53

By Bob Peter & Jack Foust

Legal Land Owner E. M. Brooke

Operator

STATE OF MONTANA
STATE ENGINEERS OFFICE
Water Resources Survey

T 2S R 2W Plat No. 20

Photo No. G-26, H-27

Address Pony, Montana

Address

Water is delivered by:— (1.) Private System; 2. Ditch Company; (3.) State Project; 4. Federal Project; 5. Irrigation District

App. No. Decree No.	NAME OF APPROPRIATOR TO WHOM DECREED	NAME OF STREAM	Date App. Date Priority	Miner's Inches	In Use	NAME OF DITCH (Water Delivered By)	No.	R/F	Present Irr. Acres	Irrigable Acres
A-428	Fred Morris	Charcoal Cr.	4 7 19	100	Yes					
2564	Charles C. Young	Unnamed Spring	9-15-06	25	Yes, Stock					
D-489	Geo. W. Gideon	No. Willow	1866	250	Yes	Tinsley Ditch	1-3	R	242	0
			1878	100	Yes					
			1882	300	Yes					
D-494	W. Honsinger	So. Willow	1900	40	No	Honsinger Ditch	1	R		
A-1933	State Water Cons. Bd.	So. Willow		50AF	No	Honsinger Ditch WCWUA	1-3	R	0	0
* D-517	Watt & Shoemaker	No. Willow	1899	50	Yes	Adkins Ditch	1-3	R	330	106
			1911	200	Yes					
D-389		No. Willow				Manley Ditch	1-3	R	92	0
		No. Willow				Beckwith Ditch	1	R	0	49
		So. Willow				Young Ext. to Carter	1	R	0	25

NOTE: R—Denotes Regular Irrigation. F—Flood Irrigation.

Adequate Supply: Yes X No Explain

Remarks E. M. Brooke buys 50AF WCWUA

* D-517 - 1888 - 50" - 2/3 to Jack Fisher - 33.3" - 1/3 to E. M. Brooke 16.7" Total 50.0"
1911 - 200" - 2/3 to Jack Fisher - 133.3" - 1/3 to E. M. Brooke - 66.7" Total 200.0"

Mike Kavern has contracted E½SW¼, W½SE¼, SESE¼, Sec. 2; E½E½, Sec. 11; SW¼NW¼ sec. 12. Mr. Brooke uses 1/3 share of D-517. Chas. E. Martin has other 2/3.

River Basin

Also in: Plat No. Twp. Rge.	Plat No. Twp. Rge.	Plat No. Twp. Rge.
Plat No. Twp. Rge.	Plat No. Twp. Rge.	Plat No. Twp. Rge.

Information From:

E. M. Brooke

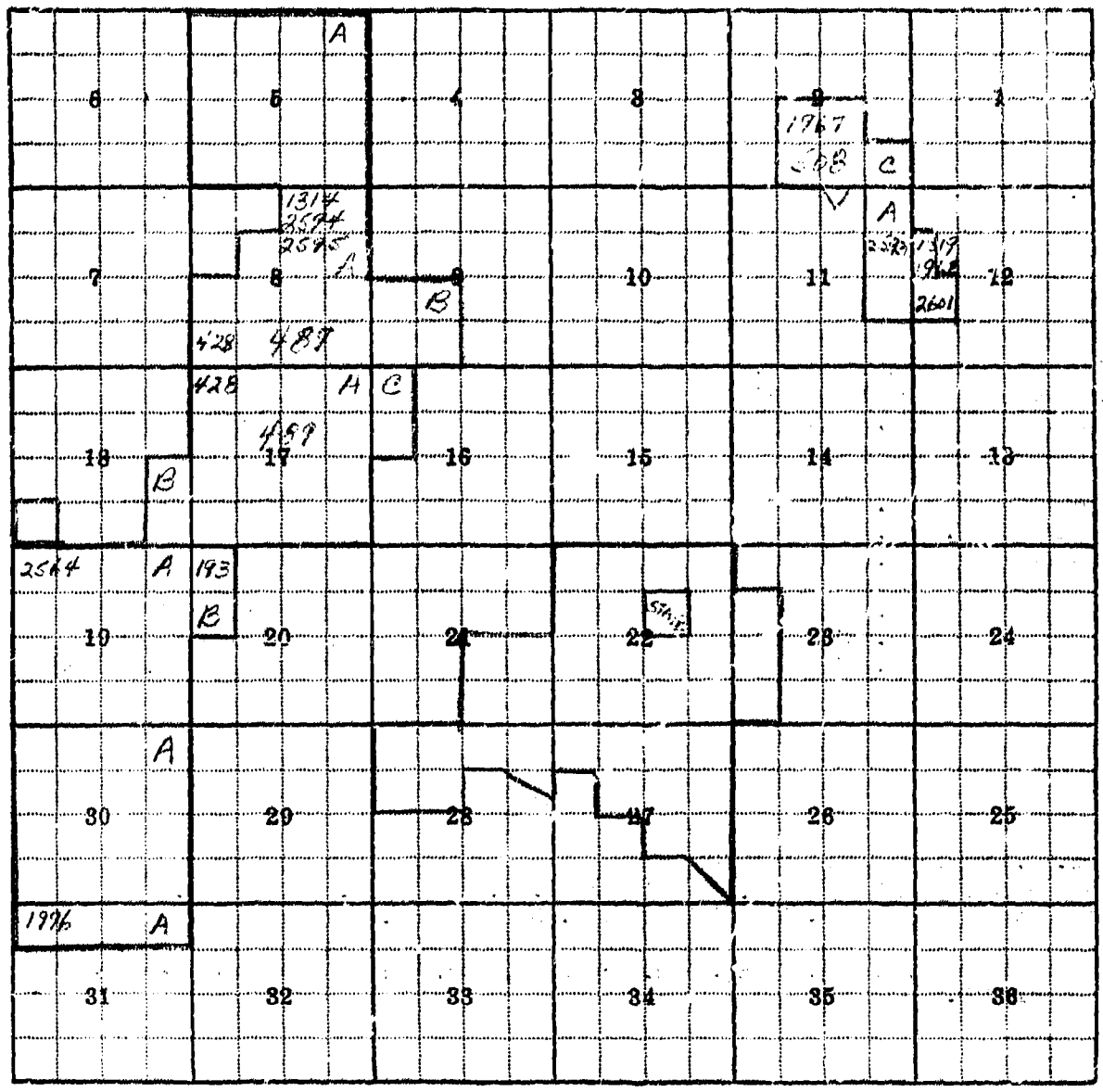

Land Ownership

F-1-A—5M—

County Madison

Farm Checked: Date 6-17-53

By Bob Peter & Jack Foust

STATE OF MONTANA
STATE ENGINEERS OFFICE
Water Resources Survey

T. 2S R. 2W Plat No. 20

Photo No. C-26

Legal Land Owner Rachel G. Brooke Address Pony, Montana

Operator Address

Water is delivered by:— (1.) Private System; 2. Ditch Company; (3.) State Project; 4. Federal Project; 5. Irrigation District

App. No. Decree No.	NAME OF APPROPRIATOR TO WHOM DECREED	NAME OF STREAM	Date App. Date Priority	Miner's Inches	In Use	NAME OF DITCH (Water Delivered By)	No.	R/F	Present Irr. Acres	Irrigable Acres
A-1933	State Water Cons. Bd.	So. Willow		50AF	Yes	Adkins Ditch	1-3	R	10	
2654	Peter Rahn	Seepage	9-10-06	120	Yes	Seepage-Sloemaker	1	F	60	
		(Waste during flood period)								

NOTE: R—Denotes Regular Irrigation. F—Flood Irrigation.

Adequate Supply: Yes X No Explain

Remarks

Uses (A-1933) WCWA water wherever needed from E. M. Brooke. See E. M. Brooke form for water.

River Basin

Also in: Plat No. Twp. Rge.	Plat No. Twp. Rge.	Plat No. Twp. Rge.
Plat No Twp. Rge.	Plat No. Twp. Rge.	Plat No. Twp. Rge.

Information From:

E. M. Brooke

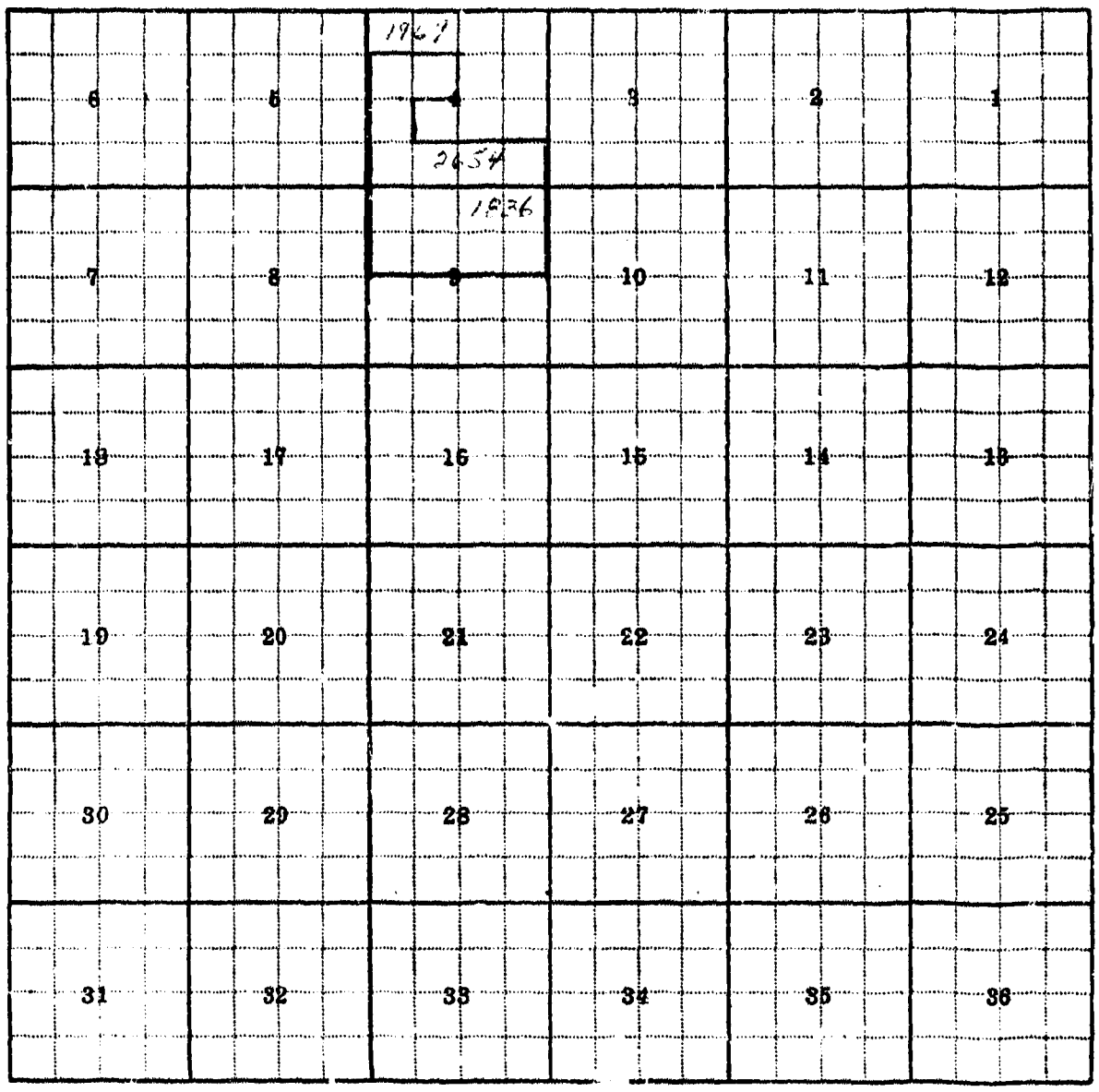

Land Ownership

F-1-A—5M—

County Madison

Farm Checked: Date 6-23-53

By Bob Peter & Jack Foust

STATE OF MONTANA
STATE ENGINEERS OFFICE
Water Resources Survey

T 2S R 2W Plat No. 20

Photo No. G 26

Legal Land Owner Fred Carmin Address Pony, Montana

Operator Address

Water is delivered by:— (1.) Private System; 2. Ditch Company; 3. State Project; 4. Federal Project; 5. Irrigation District

App. No. Decree No.	NAME OF APPROPRIATOR TO WHOM DECREED	NAME OF STREAM	Date App. Date Priority	Miner's Inches	In Use	NAME OF DITCH (Water Delivered By)	No.	R/F	Present Irr. Acres	Irrigable Acres
D-481	May H. Carmin	So. Willow	1866	150	Yes	50" Bell Carmin	1	R	127	0
			1880	100	Yes	33 1/3"				

NOTE: R—Denotes Regular Irrigation. F—Flood Irrigation.

Adequate Supply: Yes X No Explain

Remarks

Fred Carmin has 50" - 1866, 33 1/3 - 1880.
D-481 - 1866 - 150" Maichel Est. 50", Wilber Carmin 50", Fred Carmin 50".
1880 - 100" Maichel Est. 33⅓", Wilbur Carmin 33⅓", Fred Carmin 33⅓".

River Basin

Also in: Plat No. Twp. Rge.	Plat No. Twp. Rge.	Plat No. Twp. Rge.
Plat No. Twp. Rge.	Plat No. Twp. Rge.	Plat No. Twp. Rge.

Information From:

Fred Carmin

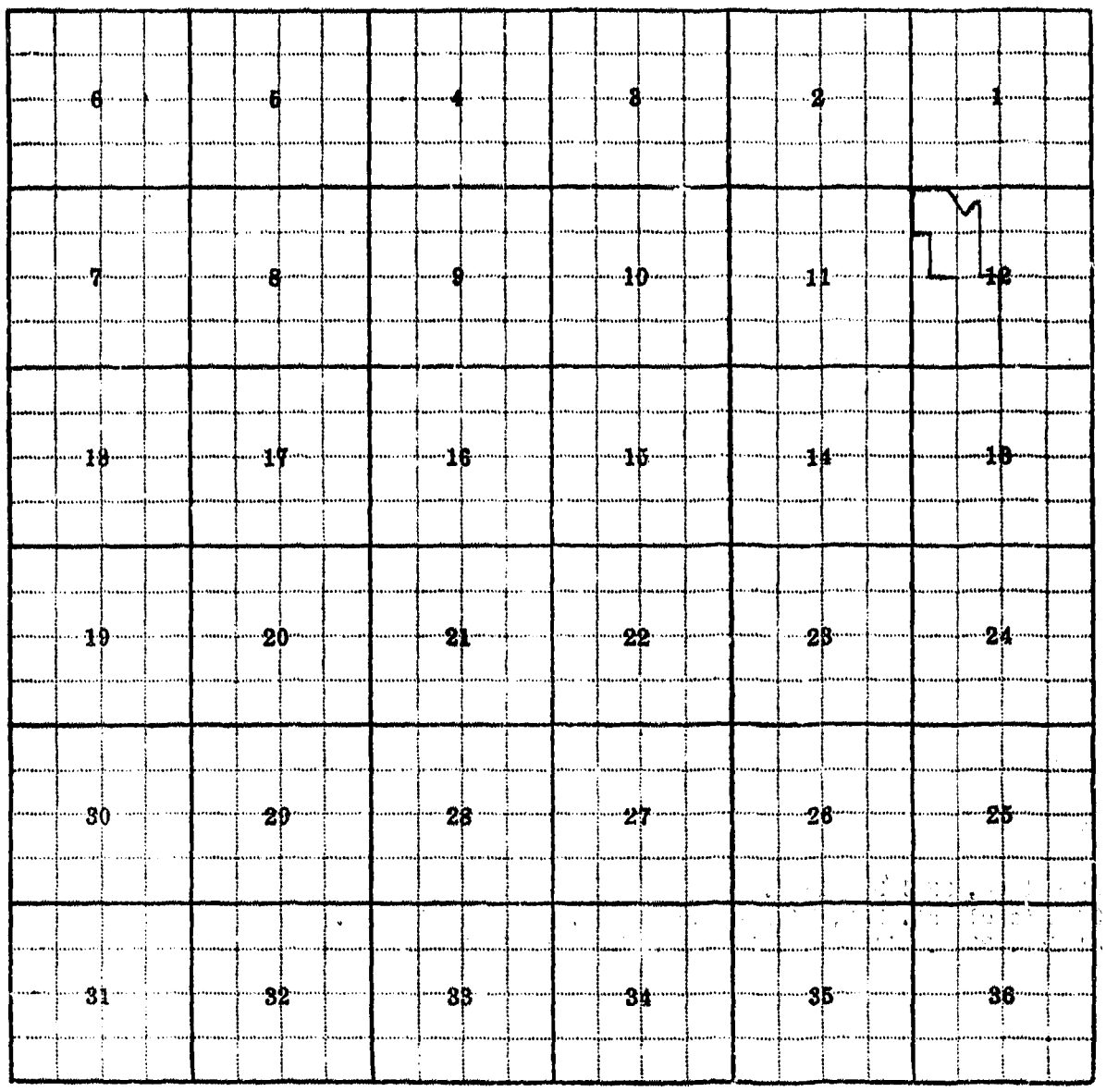

Land Ownership

F-1-A—8M—

County Madison

Farm Checked: Date 6-23-53

By Bob Peter & Jack Foust

STATE OF MONTANA
STATE ENGINEERS OFFICE
Water Resources Survey

T 2S R 2W Plat No. 20

Photo No. G 26, H-27

Legal Land Owner Wilbur & Hester Carmin Address Pony, Montana

Operator Mr. Fink Address Harrison, Montana

Water is delivered by:— (1.) Private System; 2. Ditch Company; (3.) State Project; 4. Federal Project; 5. Irrigation District

App. No. Decree No.	NAME OF APPROPRIATOR TO WHOM DECREED	NAME OF STREAM	Date App. Date Priority	Miner's Inches	In Use	NAME OF DITCH (Water Delivered By)	No.	R/F	Present Irr. Acres	Irrigable Acres
A-1981	Clarence N. Bell	So. Willow Cr.	5-1-21	200	Yes	Bell-Carmin	1-3	R)		
D-478	Kate W. Bell	So. Willow	1880	200	Yes	Bell-Carmin	1-3	R)		
D-481	May H. Carmin	So. Willow	1866	150	Yes	50" Bell-Carmin	1-3	R)	659	
			1880	100	Yes	33⅓"				
A-1933	State Water Cons. Bd.	So. Willow		150AF	Yes	Bell-Carmin WCWUA	1-3	R)		
	Claims 50 AF More									
*2593										

NOTE: R—Denotes Regular Irrigation. F—Flood Irrigation.

Adequate Supply: Yes X No Explain

Remarks *2593 - This appropriation has reverted back to government thru abandonment of dam.

D-481 Mr. Carmin' has 1860 50" - 1880 33⅓"

D-481 1866 150" Wilbur Carmin 50" 1880 100" Wilbur Carmin 33⅓"

Fred Carmin 50" Fred Carmin 33⅓"

Maichel Est. 50" Maichel Est. 33⅓"

Total 150"

River Basin

Also in: Plat No. Twp. Rge.	Plat No. Twp. Rge.	Plat No. Twp. Rge.
Plat No. Twp. Rge.	Plat No. Twp. Rge.	Plat No. Twp. Rge.

Information From:

Wilbur Carmin

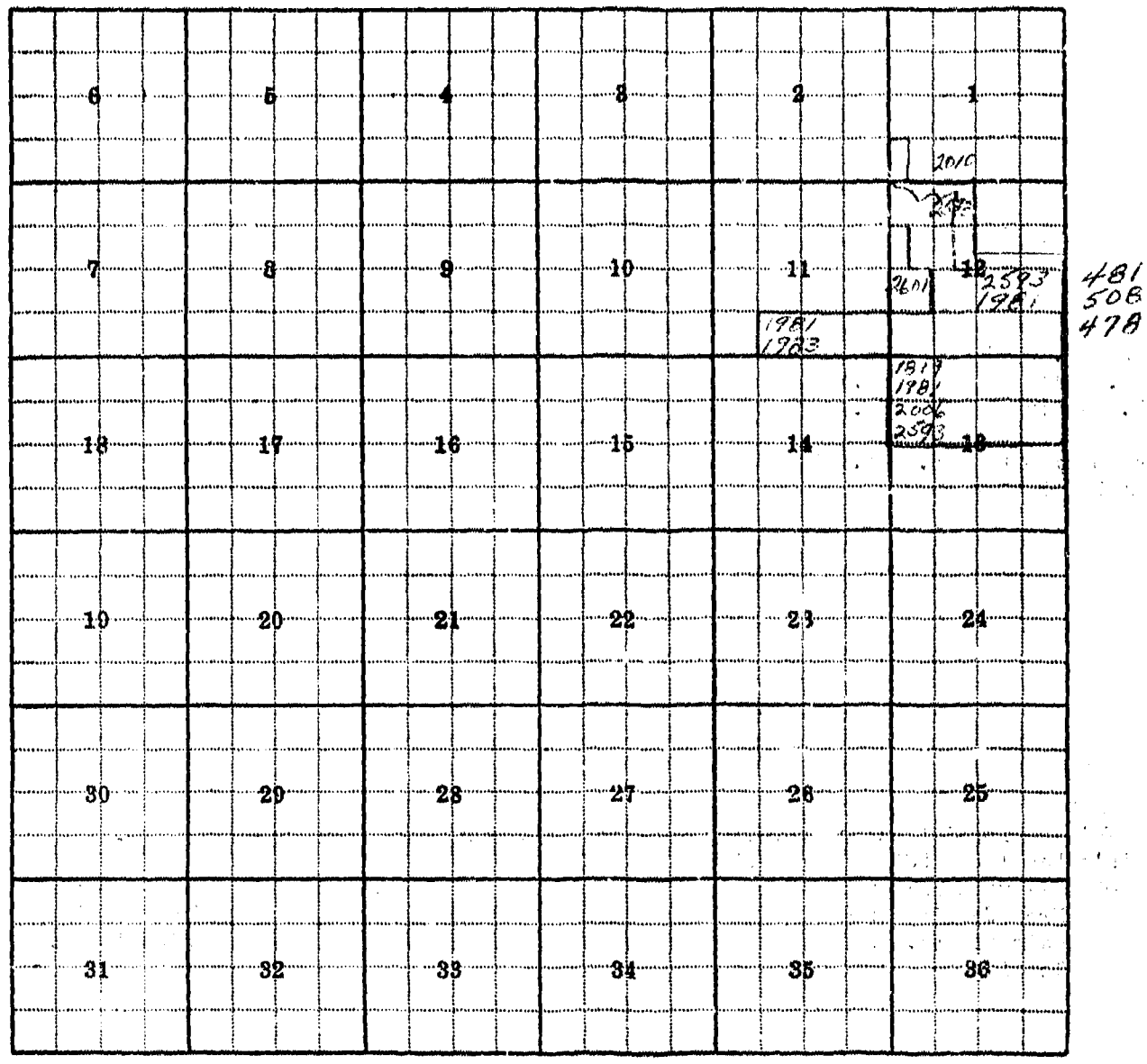

Land Ownership

F-1-A—5M—

County Madison

Farm Checked: Date 6-16-53

By Bob Peter & Jack Foust

STATE OF MONTANA
STATE ENGINEERS OFFICE
Water Resources Survey

T 2S R 2W Plat No. 20

Photo No. G-27

Legal Land Owner Clair & Mildred Davis Address Pony, Montana

Operator Clair Davis Address Pony, Montana

Water is delivered by:— (1.) Private System; 2. Ditch Company; (3.) State Project; 4. Federal Project; 5. Irrigation District

App. No. Decree No.	NAME OF APPROPRIATOR TO WHOM DECREED	NAME OF STREAM	Date App. Date Priority	Miner's Inches	In Use	NAME OF DITCH (Water Delivered By)	No.	R/F	Present Irr. Acres	Irrigable Acres
D-510	Norwegian Ditch Co.	So. Willow	1865	200	Yes	Norwegian	1-3	R)	268	105
			1875	1000	Yes					
A-1933	State Water Cons. Bd.			100AF	Yes	So. Norwegian	1-3	R)		
D-507?										

NOTE: R—Denotes Regular Irrigation. F—Flood Irrigation.

Adequate Supply: Yes X No Explain

Remarks 33⅓-1865, balance 1875 water

5 2/10 shs. in ditch, both dates. 143 Inches totals ~~33⅓~~, 65 balance 75?

McDaniels	3 2/10
Shaw	7
Higgenbotham	7
Powell	20 3/10
Davis	5 2/10

River Basin

Also in: Plat No. Twp. Rge.	Plat No. Twp. Rge.	Plat No. Twp. Rge.
Plat No. Twp. Rge.	Plat No. Twp. Rge.	Plat No. Twp. Rge.

Information From:

Mr. Davis

6	5	4	3	2	1
7	8	9	10	11	12
18	17	16	15	14	13
19	20	21	22	23	24
30	29	28	27	507 26	25
31	32	33	34	35	36

Land Ownership

F-1-A—5M—

County Madison

Farm Checked: Date 7-1-53

By Bob Peter & Jack Foust

STATE OF MONTANA
STATE ENGINEERS OFFICE
Water Resources Survey

T. 2S R. 2W Plat No. 20

Photo No. G-26

Legal Land Owner E. R. & Billie Grant Address Pony, Montana

Operator Address

Water is delivered by:— (1) Private System; 2. Ditch Company; 3. State Project; 4. Federal Project; 5. Irrigation District

App. No. Decree No.	NAME OF APPROPRIATOR TO WHOM DECREED	NAME OF STREAM	Date App. Date Priority	Miner's Inches	In Use	NAME OF DITCH (Water Delivered By)	No.	R/F	Present Irr. Acres	Irrigable Acres
A-1831	D. B. Driggs	Wash Creek	10-10-94	100	Yes	Driggs Ditch	1	F	50	0
A-1855	Robert Hawkins	Webb Hollow Cr. (Reed Gulch)	6-21-83	20	Yes	Hawkins Ditch	1	F	21	0

NOTE: R—Denotes Regular Irrigation. F—Flood Irrigation.

Adequate Supply: Yes ..... No X Explain Stream has not enough water.

Remarks

River Basin

Also in: Plat No. Twp. Rge.	Plat No. Twp. Rge.	Plat No. Twp. Rge.
Plat No. Twp. Rge.	Plat No. Twp. Rge.	Plat No. Twp. Rge.

Information From:

Grants

6 1831 1832 1855	5	4	3	2	1
7	8	9	10	11	12
18	17	16	15	14	13
19	20	21	22	23	24
30	29	28	27	26	25
31	32	33	34	35	36

Land Ownership

F-1-A—5M—

County Madison

Farm Checked: Date 6-24-53

By Bob Peter & Jack Foust

STATE OF MONTANA
STATE ENGINEERS OFFICE
Water Resources Survey

T 2S R 2W Plat No. 20

Photo No. G-27, G-28

Legal Land Owner E. F. Hultz and Sons Address Harrison, Montana

Operator Ben F. Powell -buying Address Ennis, Montana

Water is delivered by: (1.) Private System; 2. Ditch Company; (3.) State Project; 4. Federal Project; 5. Irrigation District

App. No. Decree No.	NAME OF APPROPRIATOR TO WHOM DECREED	NAME OF STREAM	Date App. Date Priority	Miner's Inches	In Use	NAME OF DITCH (Water Delivered By)	No.	R/F	Present Irr. Acres	Irrigable Acres
*D-510	Norwegian Ditch Co.	So. Willow	1865	200	Yes	Norwegian Ditch	1	R	689	34
			1875	1000	Yes					
A-1933	State Water Cons. Bd.	Willow Cr. & Tribs.	8-20-35	150AF	Yes	Norwegian Ditch	3	R		
		So. Willow				Higgenbotham Ditch	1	R		53

NOTE: R—Denotes Regular Irrigation. F—Flood Irrigation.

Adequate Supply: Yes X No Explain

Remarks

* Has 20 3/10 shares Norwegian Ditch.

River Basin

Also in: Plat No. 32 Twp. 3S Rge. 3W	Plat No. Twp. Rge.	Plat No. Twp. Rge.
Plat No. Twp. Rge.	Plat No. Twp. Rge.	Plat No. Twp. Rge.

Information From: Sanders

6	5	4	3	2	1
7	8	9	10	11	12
18	17	16	15	14	13
19	20	21	22	23	24
30	29	28	27	26	25
31	32	33	34	35	36

2155

Land Ownership

F-1-A--5M--

County Madison

Farm Checked: Date 6-25-53

By Bob Peter & Jack Foust

STATE OF MONTANA
STATE ENGINEERS OFFICE
Water Resources Survey

T. 2S R. 2W Plat No. 20

Photo No. G-26

Legal Land Owner Joel Jackson Address Harrison, Montana

Operator Address

Water is delivered by:— 1. Private System; 2. Ditch Company; 3. State Project; 4. Federal Project; 5. Irrigation District

App. No. Decree No.	NAME OF APPROPRIATOR TO WHOM DECREED	NAME OF STREAM	Date App. Date Priority	Miner's Inches	In Use	NAME OF DITCH (Water Delivered By)	No.	R/F	Present Irr. Acres	Irrigable Acres
		NO IRRIGATION								

NOTE: R--Denotes Regular Irrigation. F—Flood Irrigation.

Adequate Supply: Yes No Expl.

Remarks NO IRRIGATION

River Basin

Also in: Plat No. Twp. Rge	Plat No. Twp. Rge	Plat No. Twp. Rge
Plat No. Twp. Rge	Plat No. Twp. Rge	Plat No. Twp. Rge

Information From:

Field Survey

6	5	4	3	2	1
7	8	9	10	11	12
18	17	16	15	14	13
19	20	21	22	23	24
30	29	28	27	26	25
31	32	33	34	35	36

Land Ownership

F-I-A--5M-

County Madison

Farm Checked: Date 6-25-53

By Bob Peter & Jack Foust

STATE OF MONTANA
STATE ENGINEERS OFFICE
Water Resources Survey

T 2S R 2W Plat No. 20

Photo No. G-26

Legal Land Owner Dean Lamar Address Chicago, Ill.

Operator Address

Water is delivered by:— 1. Private System; 2. Ditch Company; 3. State Project; 4. Federal Project; 5. Irrigation District

App. No. Decree No.	NAME OF APPROPRIATOR TO WHOM DECREED	NAME OF STREAM	Date App. Date Priority	Miner's Inches	In Use	NAME OF DITCH (Water Delivered By)	No.	R/F	Present Irr. Acres	Irrigable Acres
No filing		Magpie Creek				Mason Ditch	1	F	10	0

NOTE: R—Denotes Regular Irrigation. F—Flood Irrigation.

Adequate Supply: Yes ..... No ..... Explain .....

Remarks

Uses water from Unnamed Creek, has no right for water. Mason right still belongs to Mason place. Told only someone in town was using - would not lease place to anyone.

River Basin

Also in: Plat No. Twp. Rge.	Plat No. Twp. Rge.	Plat No. Twp. Rge.
Plat No. Twp. Rge.	Plat No. Twp. Rge.	Plat No. Twp. Rge.

Information From:

Elmer Grant

2161
Dean Lamar

6	5	4	3	2	1
7	8	9	10	11	12
18	17	16	15	14	13
19	20	21	22	23	24
30	29	28	27	26	25
31	32	33	34	35	36

Land Ownership

F-1-A—5M—

County Madison

Farm Checked: Date 6-24-53

By Bob Peter & Jack Foust

STATE OF MONTANA
STATE ENGINEERS OFFICE
Water Resources Survey

T 2S R 2W Plat No. 20

Photo No. H-27

Legal Land Owner William Maichel Address Harrison, Montana

Operator Address

Water is delivered by:—(1) Private System; 2. Ditch Company; 3. State Project; 4. Federal Project; 5. Irrigation District

App. No. Decree No.	NAME OF APPROPRIATOR TO WHOM DECREED	NAME OF STREAM	Date App. Date Priority	Miner's Inches	In Use	NAME OF DITCH (Water Delivered By)	No.	R/F	Present Irr. Acres	Irrigable Acres
*D-506	Andro Maichel	So. Willow	1866	50	Yes	Bell-Carmin	1-3	R	135	0
			1870	75	Yes					
			1871	50	Yes					
A-1933	State Water Cons. Bd.	So. Willow		50AF	Yes			R		

NOTE: R—Denotes Regular Irrigation. F—Flood Irrigation.

Adequate Supply: Yes X No Explain

Remarks

See Wm. & Dewey Maichel form for water.

*D-506 Decreed to Maichel Est. WCWUA 50 AF listed to Maichel Bros.

River Basin

Also in: Plat No. Twp. Rge.	Plat No. Twp. Rge.	Plat No. Twp. Rge.
Plat No. Twp. Rge.	Plat No. Twp. Rge.	Plat No. Twp. Rge.

Information From:

Wm. Maichel

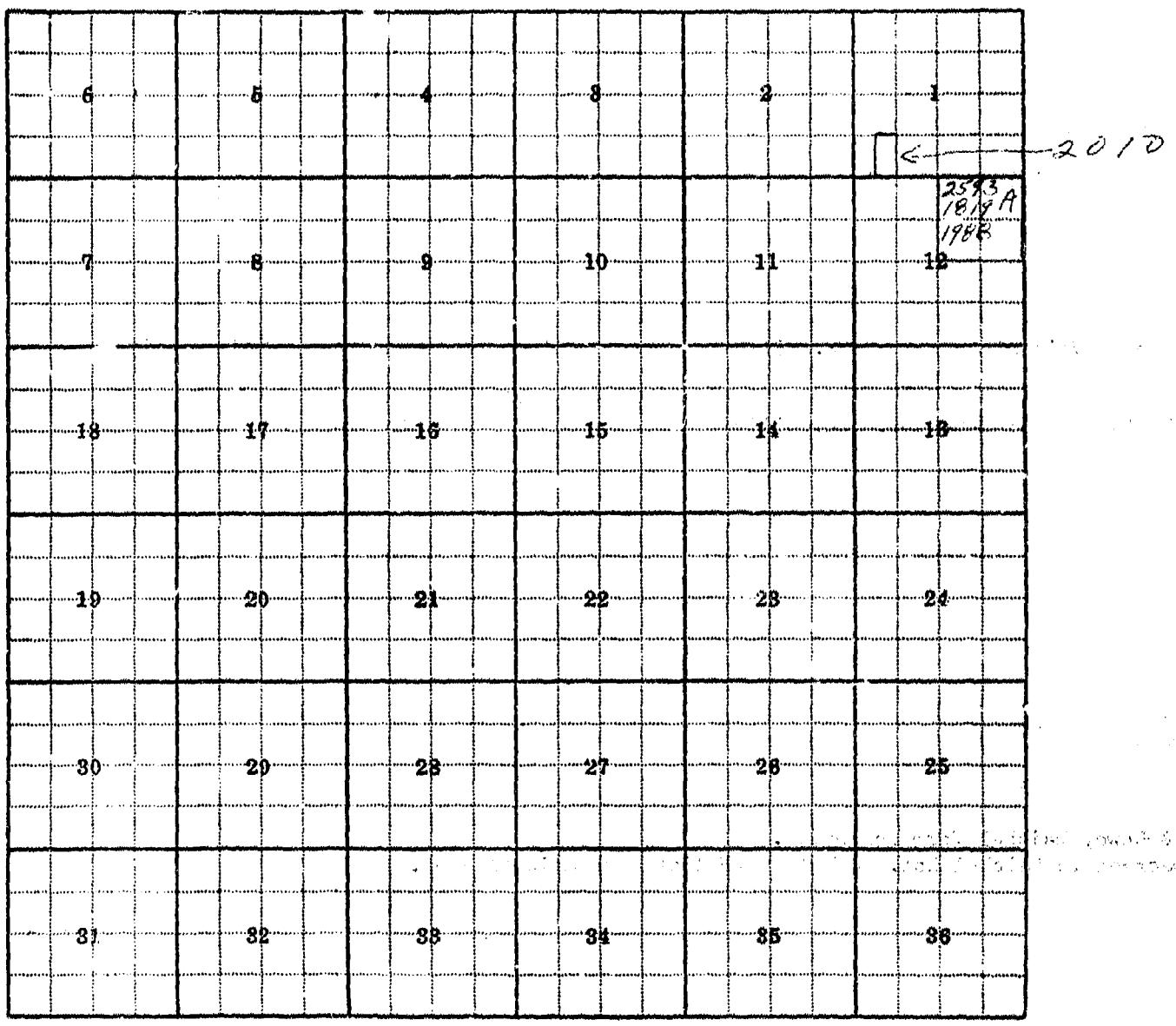

Land Ownership

F-1-A—5M—1-62—7448

County Madison

Farm Checked: Date 6-24-53

By Bob Peter & Jack Foust

STATE OF MONTANA
STATE ENGINEERS OFFICE
Water Resources Survey

T. 2S R. 2W Plat No. 20

Photo No. G-26, H-27

Legal Land Owner Wm. & Dewey Maichel Address Harrison, Montana

Operator Address

Water is delivered by:— (1) Private System; 2. Ditch Company; (3) State Project; 4. Federal Project; 5. Irrigation District

App. No. Decree No.	NAME OF APPROPRIATOR TO WHOM DECREED	NAME OF STREAM	Date App. Date Priority	Miner's Inches	In Use	NAME OF DITCH (Water Delivered By)	No.	R/F	Present Irr. Acres	Irrigable Acres
*D-506	Andro. Maichel	So. Willow	1866	50		Carmin Bell	1	R	92	0
			1870	75	Yes					
			1871	50						
A-1933	State Water Cons. Bd.	So. Willow		50AF	Yes	Carmin Bell WCWUA	1	R		

NOTE: R—Denotes Regular Irrigation. F—Flood Irrigation.

Adequate Supply: Yes X No Explain

Remarks

*D-506 Decreed to Maichel Estate - WCWUA - 50 A. F. listed only to Maichel Bros. Water also used on William Maichel land.

River Basin

Also in: Plat No. Twp. Rge.	Plat No. Twp. Rge.	Plat No. Twp. Rge.
Plat No. Twp. Rge.	Plat No. Twp. Rge.	Plat No. Twp. Rge.

Information From:
Wm. Maichel

6	5	4	3	2	1 506 2040 506
7	8	9	10	11	12
18	17	16	15	14	13
19	20	21	22	23	24
30	29	28	27	26	25
31	32	33	34	35	36

Land Ownership.....

F-1-A—5M—1-62—7448

County Madison

STATE OF MONTANA
STATE ENGINEERS OFFICE
Water Resources Survey

T 2S R 2W Plat No. 20

Farm Checked: Date 6-18-53

Photo No. G-26

By Bob Peter & Jack Foust

Legal Land Owner Harvey & Madge Manley Address Pony, Montana

Operator Address

Water is delivered by:— (1) Private System; 2. Ditch Company; 3. State Project; 4. Federal Project; 5. Irrigation District

App. No. Decree No.	NAME OF APPROPRIATOR TO WHOM DECREED	NAME OF STREAM	Date App. Date Priority	Miner's Inches	In Use	NAME OF DITCH (Water Delivered By)	No.	R/F	Present Irr. Acres	Irrigable Acres
1652	Conrad Brickson	Spring Creek	12-9-20	150	Yes					
*D-502	A. L. Martin	No. Willow Cr.	1866	30	Yes					
D-502		No. Willow				Phillips Ditch	1	R	12	0
D-502						Tinsley Ditch	1	R	114	0

NOTE: R—Denotes Regular Irrigation. F—Flood Irrigation.

Adequate Supply: Yes X No Explain

Remarks

*D-502 can be used out of either ditch to irrigate on both sides of North Willow Creek. Supplemented by Tinsley Ditch waste water.

River Basin

Also in: Plat No. Twp. Rge.	Plat No. Twp. Rge.	Plat No. Twp. Rge.
Plat No. Twp. Rge.	Plat No. Twp. Rge.	Plat No. Twp. Rge.

Information From: Harvey Manley

6	5	4	8	2	1
7	3	9	10	11	12
18	17	16	15	14	13
19	20	21	22	23	24
30	29	28	27	26	25
31	32	33	34	35	36

Land Ownership

F-1-A—5M—1-62- 7448

County Madison

Farm Checked: Date 6-24-53

By Bob Peter & Jack Foust

STATE OF MONTANA
STATE ENGINEERS OFFICE
Water Resources Survey

T. 2S R 2W Plat No. 20

Photo No. G-26

Legal Land Owner Charles E. Martin Address Harrison, Montana

Operator Jack Fisher - buying Address Pony, Montana

Water is delivered by:— (1.) Private System; 2. Ditch Company; (3.) State Project; 4. Federal Project; 5. Irrigation District

App. No. Decree No.	NAME OF APPROPRIATOR TO WHOM DECREED	NAME OF STREAM	Date App. Date Priority	Miner's Inches	In Use	NAME OF DITCH (Water Delivered By)	No.	R/F	Present Irr. Acres	Irrigable Acres
*D-517	Watt & Shoemaker	No. Willow	1899	50	Yes	Adkins Ditch	1	R)		
			1911	200	Yes					
A-1933	State Water Cons. Bd.	No. Willow		100AF	Yes	Adkins Ditch	3	R)	396	130
		No. Willow				Durham-Adkins D.	1	R		25

NOTE: R—Denotes Regular Irrigation. F—Flood Irrigation.

Adequate Supply: Yes X No Explain

Remarks

*D-517 Fisher has portion of Watt's part of this right.
Mr. Fisher claims part use of dry lake thru Adkins Ditch. Brookes has 1/3 lake and Mr. Fisher has remaining 2/3 interest of lake.

River Basin

Also in: Plat No. Twp. Rge.	Plat No. Twp. Rge.	Plat No. Twp. Rge.
Plat No. Twp. Rge.	Plat No. Twp. Rge.	Plat No. Twp. Rge.

Information From:
Jack Fisher

6	5	4	3	2	1
7	8	9	10	11	12
18	17	16	15	14	13
19	20	21	22	23	24
30	29	28	27	26	25
31	32	33	34	35	36

Land Ownership