F-1-A -5M—1-62--7448

County Madison

Farm Checked: Date 6-17-53

By Bob Peter & Jack Foust

STATE OF MONTANA
STATE ENGINEERS OFFICE
Water Resources Survey

T 2S R 2W Plat No. 20

Photo No. G-27

Legal Land Owner James A. Martin Address Pony, Montana

Operator Address

Water is delivered by:— (1) Private System, 2. Ditch Company; 3. State Project; 4 Federal Project; 5. Irrigation District

App. No. Decree No.	NAME OF APPROPRIATOR TO WHOM DECREED	NAME OF STREAM	Date App. Date Priority	Miner's Inches	In Use	NAME OF DITCH (Water Delivered By)	No.	R/F	Present Irr. Acres	Irrigable Acres
A-283	W. J. & J. I. Boyer	Boyer Creek	6-21-82	All	Yes	Boyer Ditch)	1	F	35	
A-192	Peter Grant	Beckwith Creek	9-2-05	60		Boyer Ditch)	1	F		
A-1546	Jefferson D. Ferguson	Silver Spring Gulch	7-13-09	40	Stock					
D-491	Peter Grant	No. Willow	1883	100	Yes	Beckwith Ditch	1	R	38	
D-491	Peter Grant	So. Willow	1868	150	Yes	Boyer Ditch	1	R	52	
A-193	Wildey D. Parker	Beckwith Creek	6-25-03	50		Parker Ditch	1	F		
D-491		So. Willow				Noble-Powell	1	R	22	
No filing		Camp Creek				Allen Ditch	1	R	6	

NOTE: R—Denotes Regular Irrigation. F—Flood Irrigation.

Adequate Supply: Yes X No Explain

Remarks

Sole right to water in Hollow Top Lake through No. Willow. Check on rights to lake water. Uses McDaniel waste through Allen Ditch.

River Basin

Also in:								
Plat No.	Twp.	Rge.	Plat No.	Twp.	Rge.	Plat No.	Twp.	Rge.
Plat No.	Twp.	Rge.	Plat No.	Twp.	Rge.	Plat No.	Twp.	Rge.

Information From:

Jas. Martin

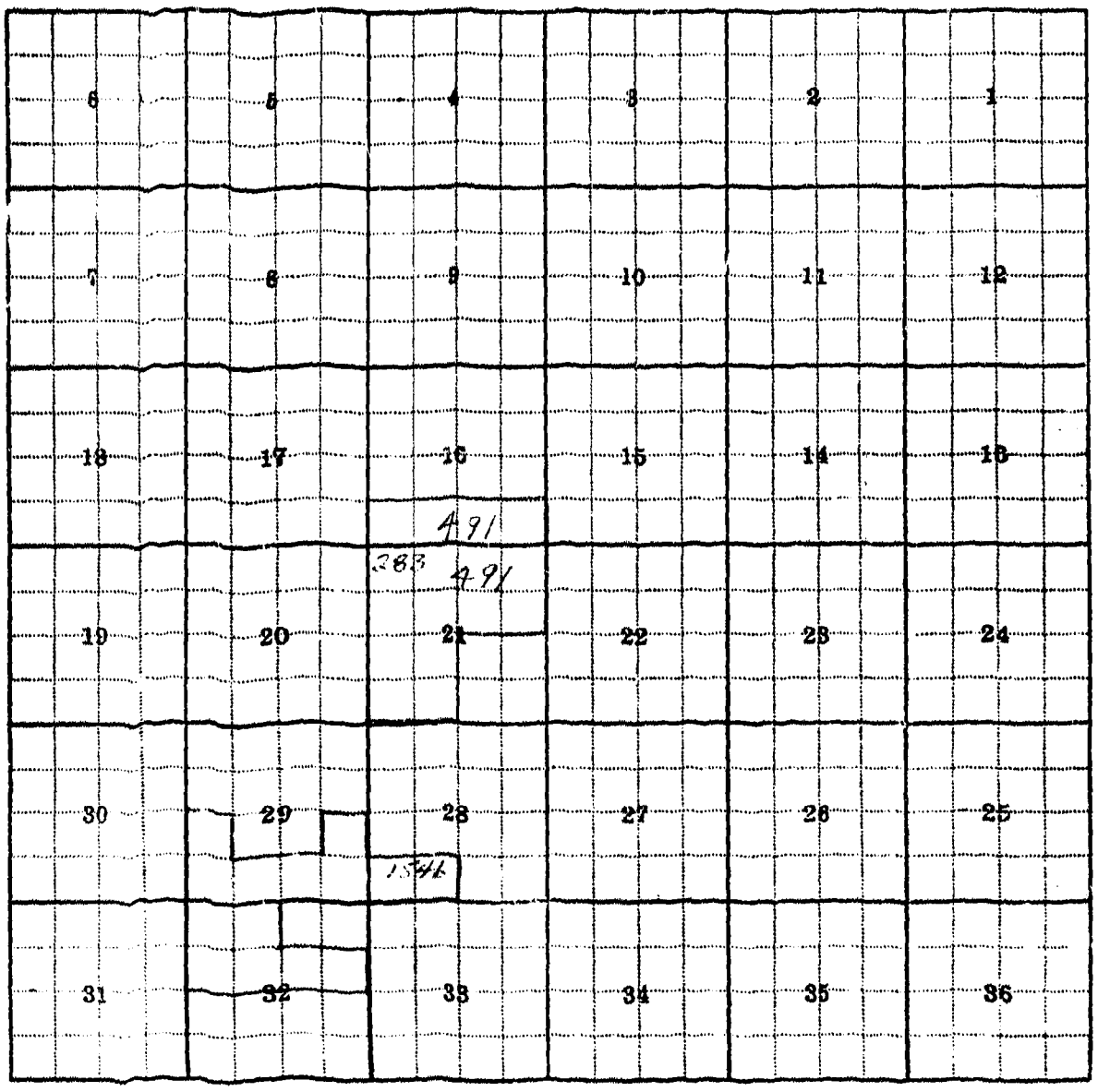

Land Ownership

F-1-A—5M—1-62—7448

County Madison

STATE OF MONTANA
STATE ENGINEERS OFFICE
Water Resources Survey

T2S R 2W Plat No. 20

Farm Checked: Date 6-23-53

Photo No. H-27

By Bob Peter & Jack Foust

Legal Land Owner Susie Martin Address Pony, Montana

Operator Clarence Ferrell Address Pony, Montana

Water is delivered by:— (1.) Private System; 2. Ditch Company; (3.) State Project; 4. Federal Project; 5. Irrigation District

App. No. Decree No.	NAME OF APPROPRIATOR TO WHOM DECREED	NAME OF STREAM	Date App. Date Priority	Miner's Inches	In Use	NAME OF DITCH (Water Delivered By)	No.	R/F	Present Irr. Acres	Irrigable Acres
*D-484	Chas & Shaw	So. Willow Creek	1889	65	Yes	Noble Powell)	1	R	202	0
** A-1933	State Water Cons. Bd.	So. Willow Creek		200AF		Noble Powell WCWUA)	3			

NOTE: R—Denotes Regular Irrigation. F—Flood Irrigation.

Adequate Supply: Yes X No Explain

Remarks

*D-484 Decreed to Clarence Ferrell.

** 200 AF WCWUA water listed to Ferrell.

River Basin

Also in: Plat No. Twp. Rge.	Plat No. Twp. Rge.	Plat No. Twp. Rge.
Plat No. Twp. Rge.	Plat No. Twp. Rge.	Plat No. Twp. Rge.

Information From:

Clarence Ferrel

6	5	4	3	2	1
7	8	9	10	11	12
18	17	16	15	14	13
19	20	21	22	23	24
30	29	28	27	26	25
31	32	33	34	35	36

2006

Land Ownership

F-1-A—8M—1-62—7448

County Madison

Farm Checked: Date 6-6-53

By Bob Peter & Jack Foust

Legal Land Owner D. J. & Joe R. McDaniel

Operator

Water is delivered by:—(1.) Private System; 2. Ditch Company; (3.) State Project; 4. Federal Project; 5. Irrigation District

STATE OF MONTANA
STATE ENGINEERS OFFICE
Water Resources Survey

T. 2S R. 2W Plat No. 20

Photo No. G-27

Address harrison, Montana

Address

App. No. Decree No.	NAME OF APPROPRIATOR TO WHOM DECREED	NAME OF STREAM	Date App. Date Priority	Miner's Inches	In Use	NAME OF DITCH (Water Delivered By)	No.	R/F	Present Irr. Acres	Irrigable Acres
350	Roland Ferguson	Camp Creek	3-5-06	300	Yes	Ferguson Ditch	1	R	124	94
*D-510	Norwegian Ditch Co.	So. Willow	1865	200	Yes	Norwegian Ditch	1-3	R	139	30
**	Norwegian Ditch Co.	So. Willow	1876	1000	Yes	" "				
1933	SWCB	So. Willow		200AF	Yes	Norwegian Ditch	3	R	200AF	

NOTE: R—Denotes Regular Irrigation. F—Flood Irrigation.

Adequate Supply: Yes X No Explain

Remarks

*Has 33 1/3" 1865 right.

**Has 58" 1875 right.

River Basin

Also in: Plat No. Twp. Rge.	Plat No. Twp. Rge.	Plat No. Twp. Rge.
Plat No. Twp. Rge.	Plat No. Twp. Rge.	Plat No. Twp. Rge.

Information From:

D. J. McDaniel

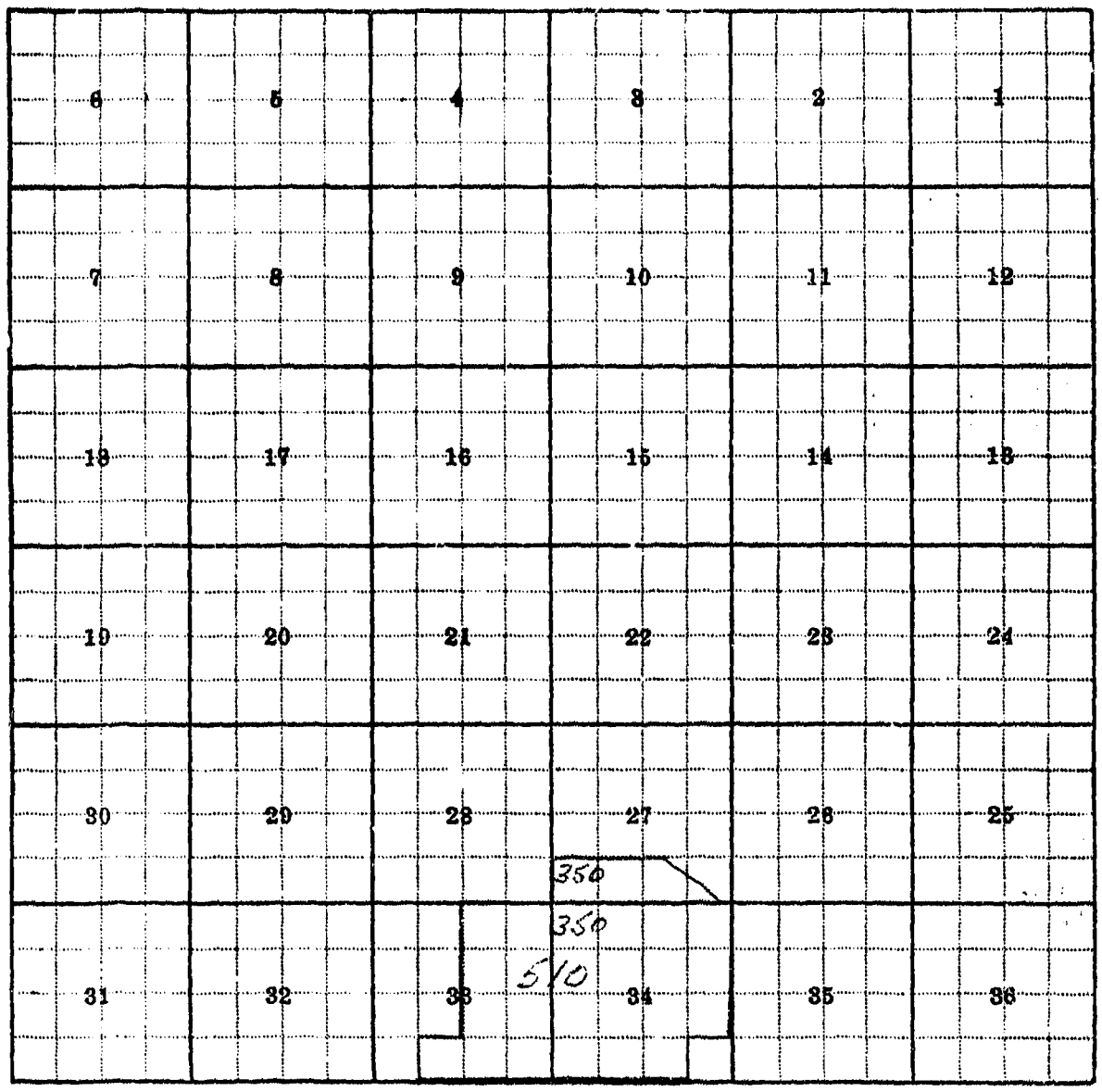

Land Ownership

F-1-A—5M—1-62—7448

County Madison

Farm Checked: Date 6-19-53

By Bob Peter & Jack Foust

STATE OF MONTANA
STATE ENGINEERS OFFICE
Water Resources Survey

T. 2S R. 2W Plat No. 20

Photo No. G 26

Legal Land Owner Montana, State of Address

Operator Jos. Martin Address Pony, Montana

Water is delivered by:— (1) Private System; 2. Ditch Company; 3. State Project; 4. Federal Project; 5. Irrigation District

App. No. Decree No.	NAME OF APPROPRIATOR TO WHOM DECREED	NAME OF STREAM	Date App. Date Priority	Miner's Inches	In Use	NAME OF DITCH (Water Delivered By)	No.	R/F	Present Irr. Acres	Irrigable Acres
2565	Geo. F. Young	Unnamed Spring	2-15-17	120	Stock					
2475	Mary E. Isdell	Unnamed Spring	8-29-02	20	Stock					
A-192	Peter Grant	Beckwith Creek	9-2-05	60	Yes	Parker Ditch	1	F		14
193	Wildey D. Parker	Beckwith Creek	6-25-03	50	Yes					
283	W. J. & J. B. Boyer	Boyer Creek	6-21-82	All	Yes					
D-491*	Peter Grant	No. Willow	1883	100	Yes	Beckwith Ditch	1	R	115	
		No. Willow	1868	150	Yes					

NOTE: R—Denotes Regular Irrigation. F—Flood Irrigation.

Adequate Supply: Yes ..... No ..... Explain .....

Remarks

(D-491 Held by Jas. Martin, not appertenant to this land.
Jos. Martin operates Sec. 20 M. D. McVey has the portion of Sec. 11 under contract.

River Basin

Also in:	Plat No.	Twp.	Rge.	Plat No.	Twp.	Rge.	Plat No.	Twp.	Rge.
	Plat No.	Twp.	Rge.	Plat No.	Twp.	Rge.	Plat No.	Twp.	Rge.

Information From:
Jos. Martin

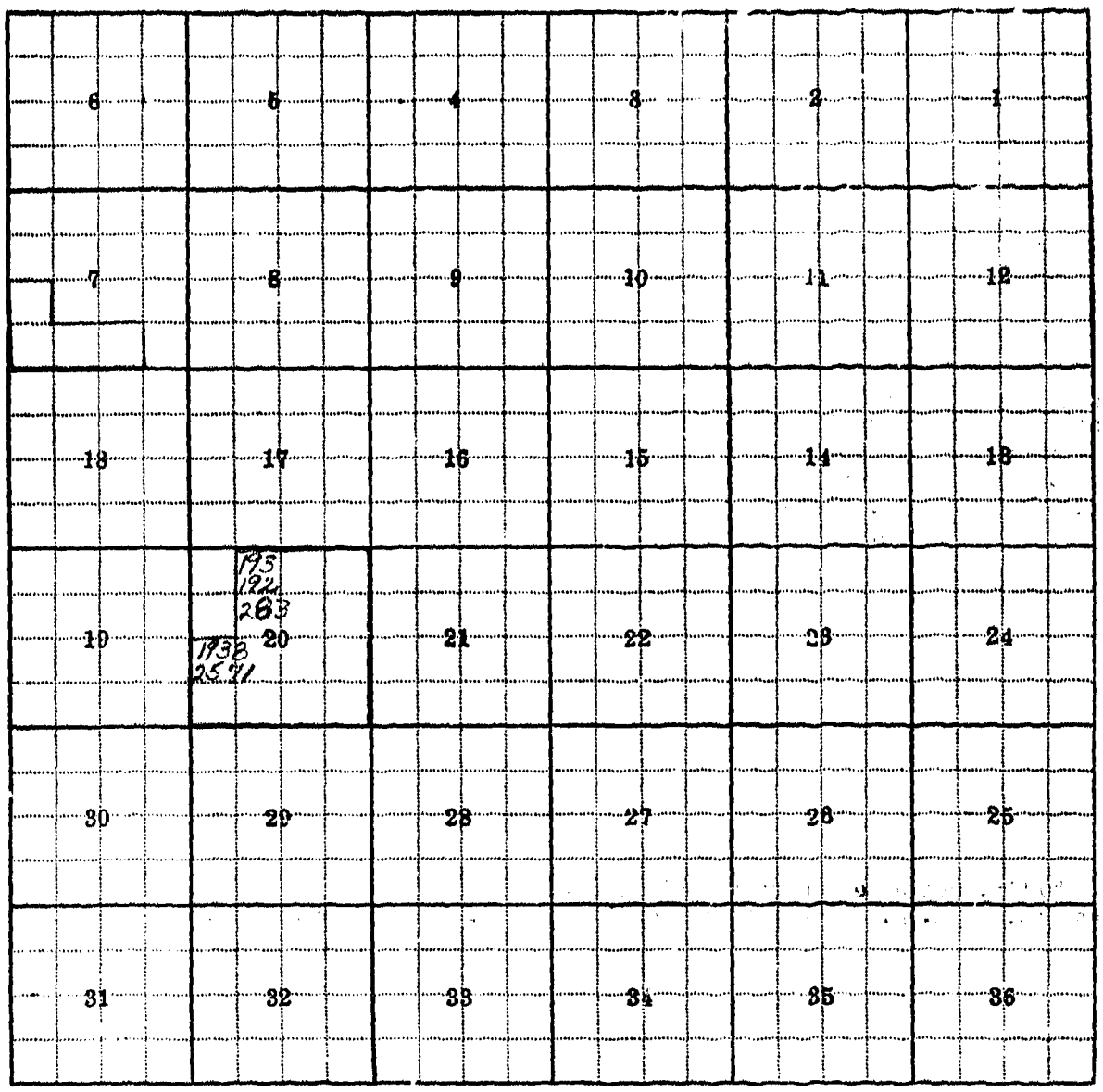

Land Ownership

F-1-A--5M--1-62--7448

County Madison

Farm Checked: Date 6-19-53

By Bob Peter

STATE OF MONTANA
STATE ENGINEERS OFFICE
Water Resources Survey

T 25 R 2W Plat No. 20

Photo No. G-26

Legal Land Owner Montana, State of Address

Operator M. D. McVey - buying Address Harrison, Montana

Water is delivered by:— (1) Private System; 2. Ditch Company; 3. State Project; 4. Federal Project, 5. Irrigation District

App. No. Decree No.	NAME OF APPROPRIATOR TO WHOM DECREED	NAME OF STREAM	Date App. Date Priority	Miner's Inches	In Use	NAME OF DITCH (Water Delivered By)	No.	R/F	Present Irr. Acres	Irrigable Acres
2593	Lee Martin & Frank Bell	Summit Lake	3-21-03	1000	No					
D-498	Orson A. Jay	So. Willow	1866	75	Yes	Bell-Jay Ditch	1	R	100	0
			1872	115	Yes	Carmin-Bell Ditch	1	R	68	0

NOTE: R—Denotes Regular Irrigation. F--Flood Irrigation.

Adequate Supply: Yes ..... No ..... Explain .....

Remarks .....

..... River Basin .....

Also in: Plat No. ..... Twp. ..... Rge.	Plat No. ..... Twp. ..... Rge.	Plat No. ..... Twp. ..... Rge. .....
Plat No. ..... Twp. ..... Rge.	Plat No. ..... Twp. ..... Rge.	Plat No. ..... Twp. ..... Rge. .....

Information From: .....

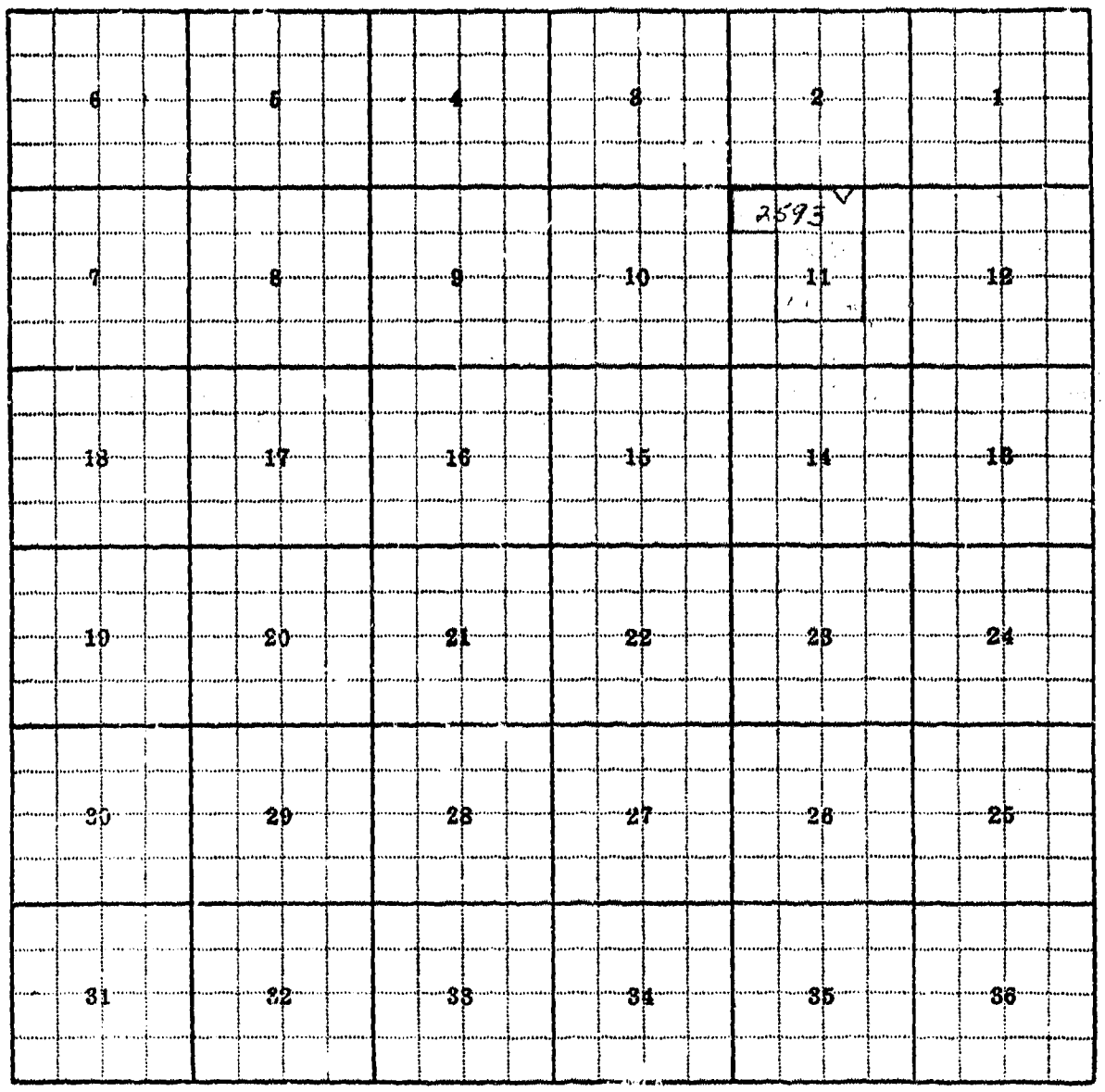

Land Ownership

F-1-A—5M—1-62—7448

County Madison

Farm Checked: Date 6-18-53

By Bob Peter & Jack Foust

STATE OF MONTANA
STATE ENGINEERS OFFICE
Water Resources Survey

T. 2S R. 2W Plat No. 20

Photo No. G-26

Legal Land Owner Frank & Verna Peterson - Now Meeks Address Pony, Montana

Operator Address

Water is delivered by:— (1.) Private System; 2. Ditch Company; 3. State Project; 4. Federal Project; 5. Irrigation District

App. No. Decree No.	NAME OF APPROPRIATOR TO WHOM DECREED	NAME OF STREAM	Date App. Date Priority	Miner's Inches	In Use	NAME OF DITCH (Water Delivered By)	No.	R/F	Present Irr. Acres	Irrigable Acres
D-515	Maude Tinsley	No. Willow	1866	52½	Yes	Phillips Ditch #1	1	R	136	26
		" "	1868	52½	Yes)	Carmen-Bell-Williams	1	R	58	0
		So. Willow	1879	85	Yes)		1	R	69	0
D-502	A. L. Martin	So. Willow	1865	100	Yes)	Moody Ditches #1	1	R	35	0
		So. Willow			)	Moody Ditches #2	1	R	37	0

NOTE: R—Denotes Regular Irrigation. F—Flood Irrigation.

Adequate Supply: Yes X No Explain

Remarks

River Basin

Also in: Plat No. Twp. Rge.	Plat No. Twp. Rge.	Plat No. Twp. Rge.
Plat No. Twp. Rge.	Plat No. Twp. Rge.	Plat No. Twp. Rge.

Information From:

Frank Paterson

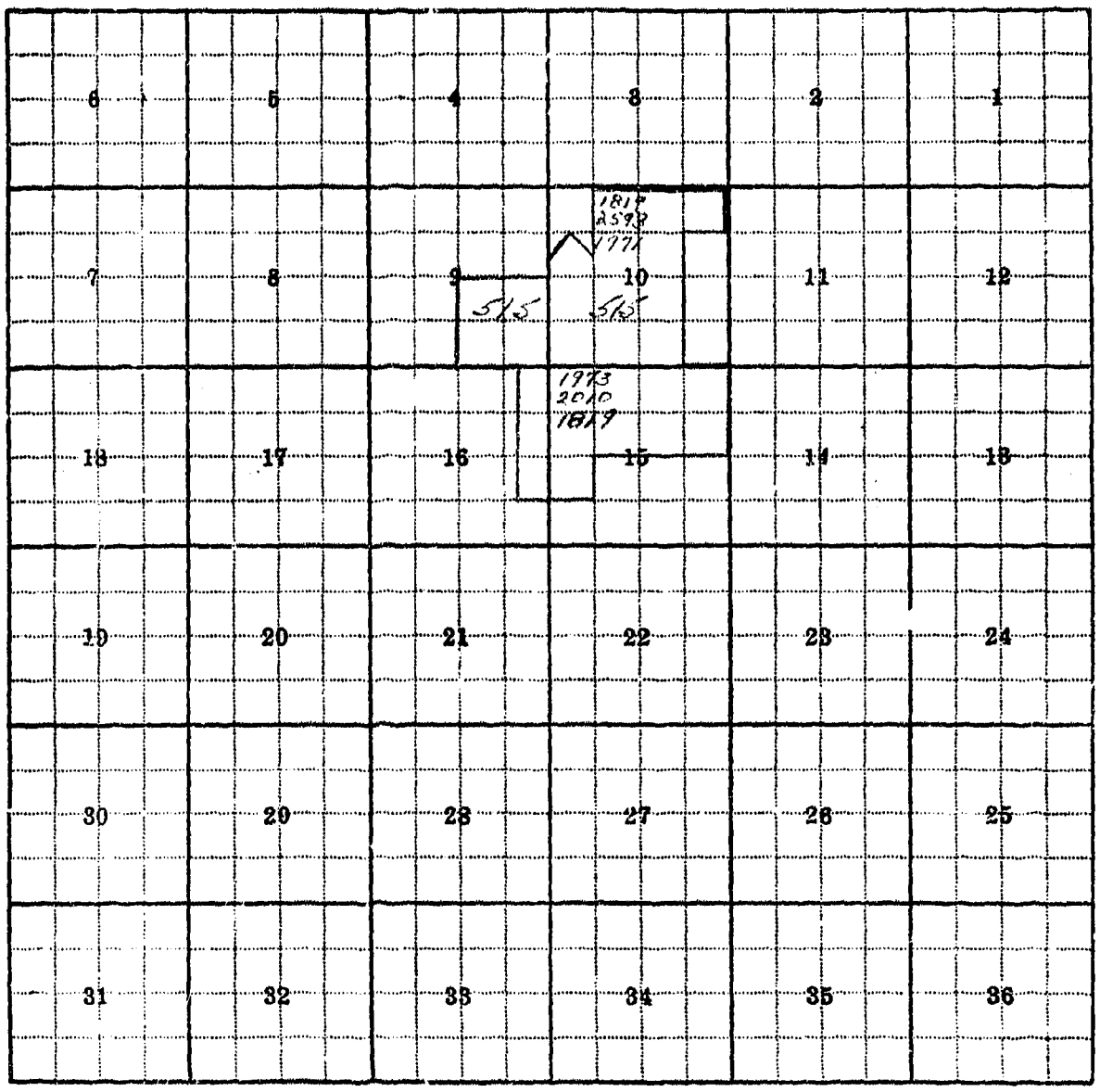

Land Ownership.....

F-1-A—5M—1-62—7448

County Madison

Farm Checked: Date 6-16-53

By Bob Peter & Jack Foust

STATE OF MONTANA
STATE ENGINEERS OFFICE
Water Resources Survey

T 2S R 2W Plat No. 20

Photo No. G-27

Legal Land Owner C. M. Reel Address Pony, Montana

Operator Address

Water is delivered by:— (1.) Private System; 2. Ditch Company; (3.) State Project; 4. Federal Project; 5. Irrigation District

App. No. Decree No.	NAME OF APPROPRIATOR TO WHOM DECREED	NAME OF STREAM	Date App. Date Priority	Miner's Inches	In Use	NAME OF DITCH (Water Delivered By)	No.	R/F	Present Irr. Acres	Irrigable Acres
A-1690	Roland A. Ferguson	Spring Gulch	2-27-06	50	Yes	Ferguson Ditch	1	F)		
D-482	W. L. Carter	So. Willow	1902	25	Yes	Carter Ditch	1	R)	25	0
A-1933	State Water Cons. Bd.	So. Willow		50AF	Yes	WCWUA	1	)		
		So. Willow				Honsinger Ditch	1		27	27

NOTE: R—Denotes Regular Irrigation. F—Flood Irrigation.

Adequate Supply: Yes X No Explain

Remarks

River Basin

Also in: Plat No. Twp. Rge.	Plat No. Twp. Rge.	Plat No. Twp. Rge.
Plat No. Twp. Rge.	Plat No. Twp. Rge.	Plat No. Twp. Rge.

Information From:

C. M. Reel

6	5	4	3	2	1
7	8	9	10	11	12
18	17	16	15	14	13
19	20	21	22	23	24
30	29	28	1690 27	26	25
31	32	33	34	35	36

Land Ownership

F-1-A—5M—1-62—7448

County Madison

Farm Checked: Date 7-23-53

By Bob Peter

STATE OF MONTANA
STATE ENGINEER'S OFFICE
Water Resources Survey

T. 2S R. 2W Plat No. 20

Photo No. H-27

Legal Land Owner Harry A. Shaw Address Cardwell, Montana

Operator Jake Lomas Address Harrison, Montana

Water is delivered by:— (1.) Private System; 2. Ditch Company; (3.) State Project; 4. Federal Project; 5. Irrigation District

App. No. Decree No.	NAME OF APPROPRIATOR TO WHOM DECREED	NAME OF STREAM	Date App. Date Priority	Miner's Inches	In Use	NAME OF DITCH (Water Delivered By)	No.	R/F	Present Irr. Acres	Irrigable Acres
2405	Rufus R. Barter	Unnamed Spring	3-18-05	160	Yes, Stock					
D-510	Norwegian Ditch Co.	So. Willow	1865	200	Yes	Norwegian Ditch)	1	R	351	0
			1875	1000	Yes	" "				
A-1933	State Water Cons. Bd.	So. Willow		200AF		Noble-Powell	3	R	0	40

NOTE: R—Denotes Regular Irrigation. F—Flood Irrigation.

Adequate Supply: Yes X No. Explain

Remarks

Shaw has 7 shares in ditch.

River Basin

Also in: Plat No. Twp. Rge.	Plat No. Twp. Rge.	Plat No. Twp. Rge.
Plat No. Twp. Rge.	Plat No. Twp. Rge.	Plat No. Twp. Rge.

Information From:

Jake Lomas-Frank Shaw

6	5	4	3	2	1
7	8	9	10	11	12
18	17	16	15	14	13
19	20	21	22	23	24 1979 2405
30	29	28	27	26	25
31	32	33	34	35	36

Land Ownership

F-1-A—5M—1-62—7448

County Madison

Farm Checked: Date 6-18-53

By Bob Peter & Jack Foust

STATE OF MONTANA
STATE ENGINEERS OFFICE
Water Resources Survey

T 2S R 2W Plat No. 20

Photo No. G-26

Legal Land Owner Mildred M. Terry Address Pony, Montana

Operator Address

Water is delivered by:— (1) Private System; 2. Ditch Company; (3) State Project; 4. Federal Project; 5. Irrigation District

App. No. Decree No.	NAME OF APPROPRIATOR TO WHOM DECREED	NAME OF STREAM	Date App. Date Priority	Miner's Inches	In Use	NAME OF DITCH (Water Delivered By)	No.	R/F	Present Irr. Acres	Irrigable Acres
2242	F. E. Meyers	Eldorado Spring	4-11-07	10	No					
2379	Geo. E. Hanson	Twin Springs	10-27-10	4	No					
D-511	Geo. L. Phillips	Pony Creek	1899	50	Yes)	Hanson Ditch	1	R	91	0
			1906	20	Yes)					
A-1933	State Water Cons. Bd.	No. Willow Cr.		100AF	Yes	Terry Ditch	3	R	15	0

NOTE: R—Denotes Regular Irrigation. F—Flood Irrigation.

Adequate Supply: Yes X No Explain

Remarks

River Basin

Also in: Plat No. Twp. Rge.	Plat No. Twp. Rge.	Plat No. Twp. Rge.
Plat No. Twp. Rge.	Plat No. Twp. Rge.	Plat No. Twp. Rge.

Information From:

Terry

6	5	4	3	2	1
7	8	9	10	11	12
1950 2242 2379 2586 511 18	17	16	15	14	13
19	20	21	22	23	24
30	29	28	27	26	25
31	32	33	34	35	36

Land Ownership

F-1-A -5M—1-62—7448

County Madison

Farm Checked: Date 6-17-52

By Bob Peter & Jack Foust

STATE OF MONTANA
STATE ENGINEERS OFFICE
Water Resources Survey

T. 2S R. 2W Plat No. 20

Photo No. G-27

Legal Land Owner Wm. R. Walter Address Pony, Montana

Operator Address

Water is delivered by:— (1) Private System; 2. Ditch Company; (3) State Project; 4. Federal Project; 5. Irrigation District

App. No. Decree No.	NAME OF APPROPRIATOR TO WHOM DECREED	NAME OF STREAM	Date App. Date Priority	Miner's Inches	In Use	NAME OF DITCH (Water Delivered By)	No.	R/F	Present Irr. Acres	Irrigable Acres
A-341	Chas. E. Allen	Camp Creek	7-6-10	100	Yes	Allen Ditch	1	R	28	0
D-482	W. L. Carter	So. Willow	1887	100	Yes	Carter or Hallonan	1-3	R	39	0
A-1933	State Water Cons. Bd.	So. Willow		50AF	Yes	[illegible]				
No filing		Spring				Walter's Ditch	1	R	5	0

NOTE: R—Denotes Regular Irrigation. F—Flood Irrigation.

Adequate Supply: Yes X No Explain

Remarks
Uses McDaniel waste thru Allen Ditch.

River Basin

Also in: Plat No. Twp. Rge.	Plat No Twp. Rge.	Plat No. Twp. Rge.
Plat No. Twp. Rge.	Plat No. Twp. Rge.	Plat No. Twp. Rge.

Information From:
Mrs. Walters

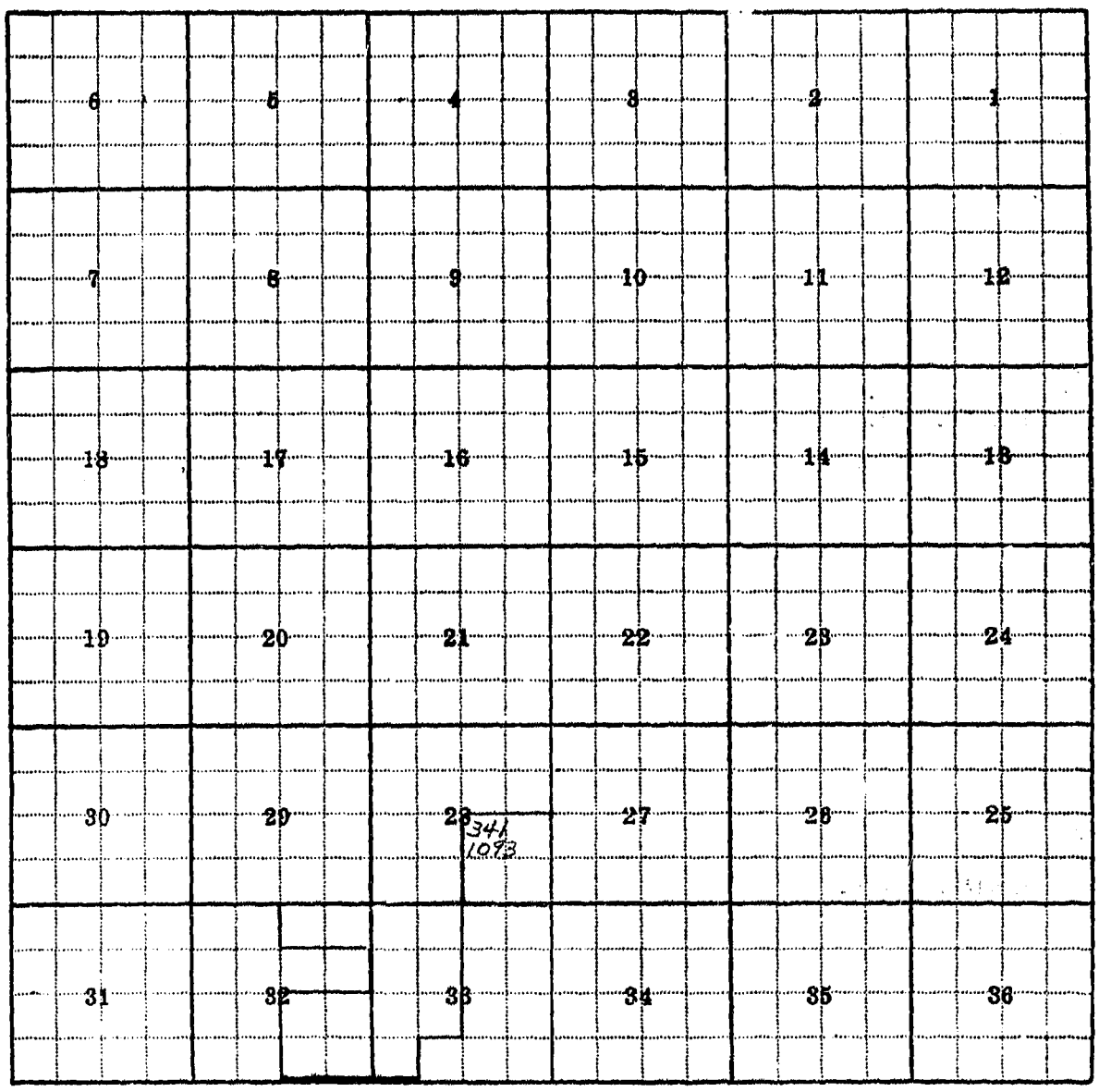

Land Ownership

F-1-A—5M—1-62—7446

County Madison

Farm Checked: Date 6-19-53

By Bob Peter & Jack Foust

STATE OF MONTANA
STATE ENGINEERS OFFICE
Water Resources Survey

T. 2S R. 2W Plat No. 20

Photo No. G-26

Legal Land Owner A. B. & Ida (Benson) Zietzke Address Pony, Montana

Operator C. B. Curry-buying Address Pony, Montana

Water is delivered by:— (1.) Private System; 2. Ditch Company; 3. State Project; 4. Federal Project; 5. Irrigation District

App. No. Decree No.	NAME OF APPROPRIATOR TO WHOM DECREED	NAME OF STREAM	Date App. Date Priority	Miner's Inches	In Use	NAME OF DITCH (Water Delivered By)	No.	R/F	Present Irr. Acres	Irrigable Acres
A-2161	Albert & Abbie Mason	Unnamed Creek (Magpie)	7-10-85	All	Yes	Mason Ditch	1	F)		
A-2594	Albert Mason	Marsh Lake	8-15-01	All	Yes	Mason Ditch	1	F)	279	33
A-2595	Albert Mason	Gem Lake	8-15-01	All	Yes	Mason Ditch	1	F)		
*D-504	Abbie L. Mason	No. Willow	1880	100	Yes	Mason Ditch	1	R)		

NOTE: R—Denotes Regular Irrigation. F—Flood Irrigation.

Adequate Supply: Yes X No Explain

Remarks

*D-504 water belongs to C. B. Curry

Lake rights, valid water is brought down thru creeks. Benson Ditch picks up waste from Mason Ditch.

River Basin

Also in: Plat No. Twp. Rge.	Plat No. Twp. Rge.	Plat No. Twp. Rge.
Plat No. Twp. Rge.	Plat No. Twp. Rge.	Plat No. Twp. Rge.

Information From:
C.B. Curry & Ida Benson

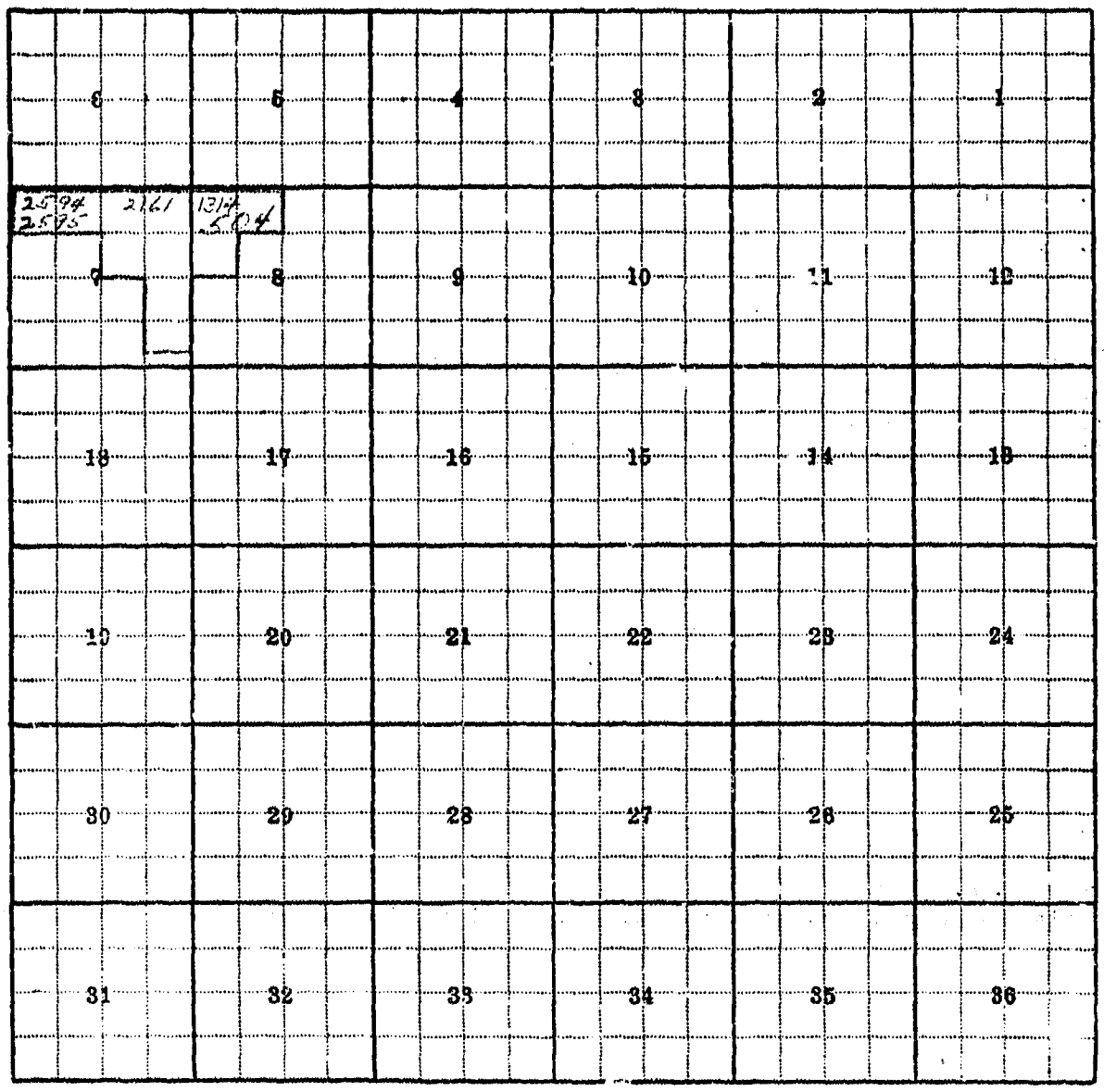

Land Ownership

21
2S 1W

F-1-A—5M—1-62—7448

County Madison

Farm Checked: Date 7-1-53

By Dave Pouliot

STATE OF MONTANA
STATE ENGINEERS OFFICE
Water Resources Survey

T 2S R 1W Plat No. 21

Photo No. H-27, I-28

Legal Land Owner Wm. H. Buttleman Address Willow Creek, Montana

Operator Address

Water is delivered by:— 1. Private System; 2. Ditch Company; 3. State Project; 4. Federal Project; 5. Irrigation District

App. No. Decree No.	NAME OF APPROPRIATOR TO WHOM DECREED	NAME OF STREAM	Date App. Date Priority	Miner's Inches	In Use	NAME OF DITCH (Water Delivered By)	No.	R/F	Present Irr. Acres	Irrigable Acres
1924	Susan Hunter	Willow Creek	1-4-05	100	Stock					
		STOCK WATER								

NOTE: R—Denotes Regular Irrigation. F—Flood Irrigation.

Adequate Supply: Yes No Explain

Remarks

River Basin

Also in: Plat No. Twp. Rge. | Plat No. Twp. Rge. | Plat No. Twp. Rge.
Plat No. Twp. Rge. | Plat No. Twp. Rge. | Plat No. Twp. Rge.

Information From:

John Buttleman

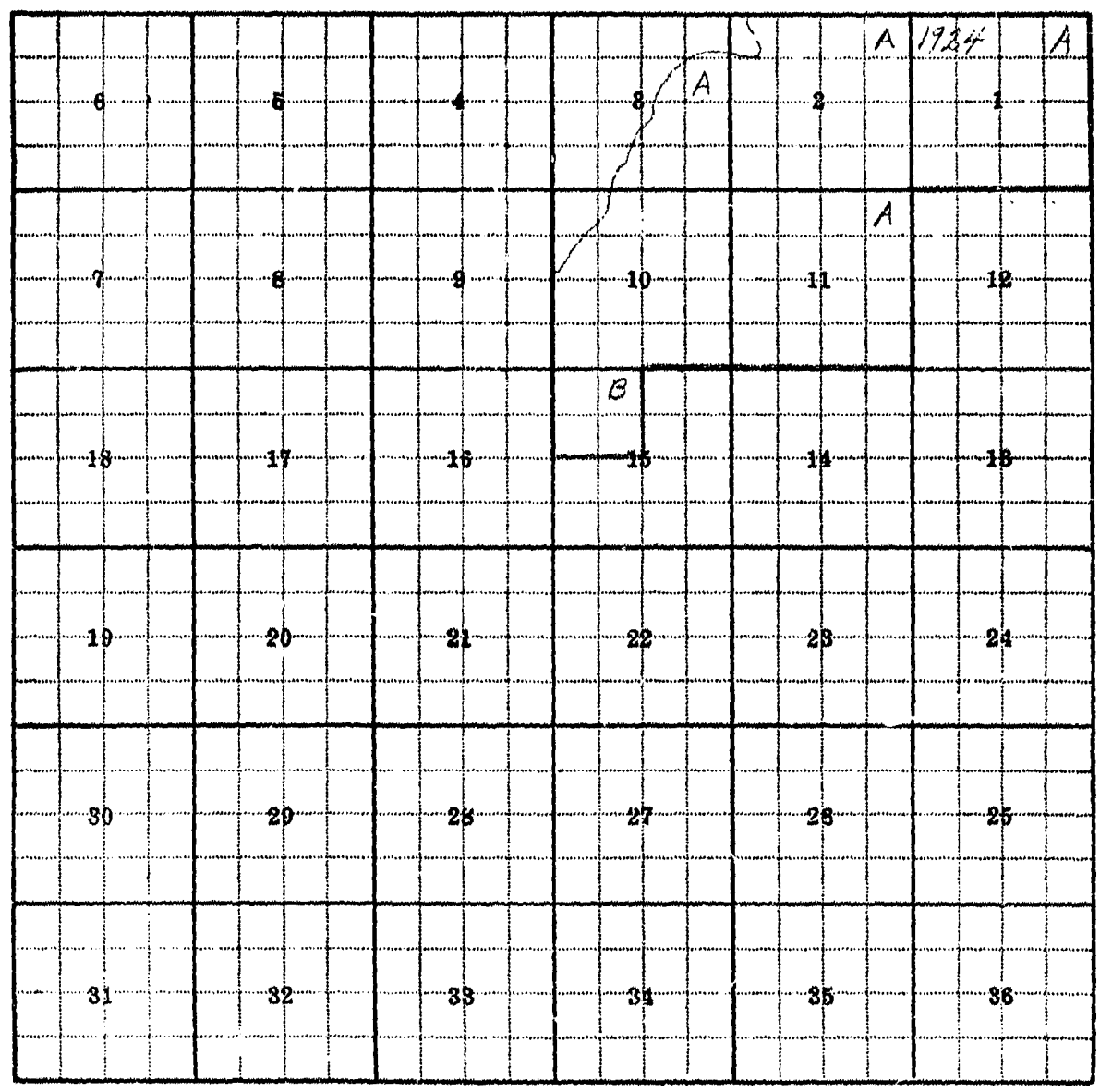

Land Ownership

F-1-A-5M-1-62-7448

County Madison

Farm Checked: Date 6-17-53

By Dave Pouliot

STATE OF MONTANA
STATE ENGINEERS OFFICE
Water Resources Survey

T. 2S R. 1W Plat No. 21

Photo No. H-27, H-28

Legal Land Owner Lester Higinbothan Address Harrison, Montana

Operator Address

Water is delivered by:— (1.) Private System; 2. Ditch Company; 3. State Project; 4. Federal Project; 5. Irrigation District

App. No. Decree No.	NAME OF APPROPRIATOR TO WHOM DECREED	NAME OF STREAM	Date App. Date Priority	Miner's Inches	In Use	NAME OF DITCH (Water Delivered By)	No.	R/F	Present Irr. Acres	Irrigable Acres
*D-510	Norwegian Ditch Co.	So. Willow Cr.	1865	200	Part	Norwegian Ditch	1	R		
		" " "	1875	1000	Part					
D-486	R. T. Courtney	Norwegian Creek		100	OK	Higinbothan Ditch	1	R		
	R. T. Courtney	Norwegian Creek		50	OK					

NOTE: R—Denotes Regular Irrigation. F—Flood Irrigation.

Adequate Supply: Yes X No Explain Ditches need repair to carry the water.

Remarks

Norwegian Creek is picked up in Norwegian Ditch.

* NOTE: Higinbothan claims 182" of the 1200" total 33 1/3 of 1865 water rest of 1875 water.
66 2/3" - 1865 water 115 1/3 1875 water

River Basin

Also in: Plat No. Twp. Rge.	Plat No. Twp. Rge.	Plat No. Twp. Rge.
Plat No. Twp. Rge.	Plat No. Twp. Rge.	Plat No. Twp. Rge.

Information From:

Mr. Higinbothan

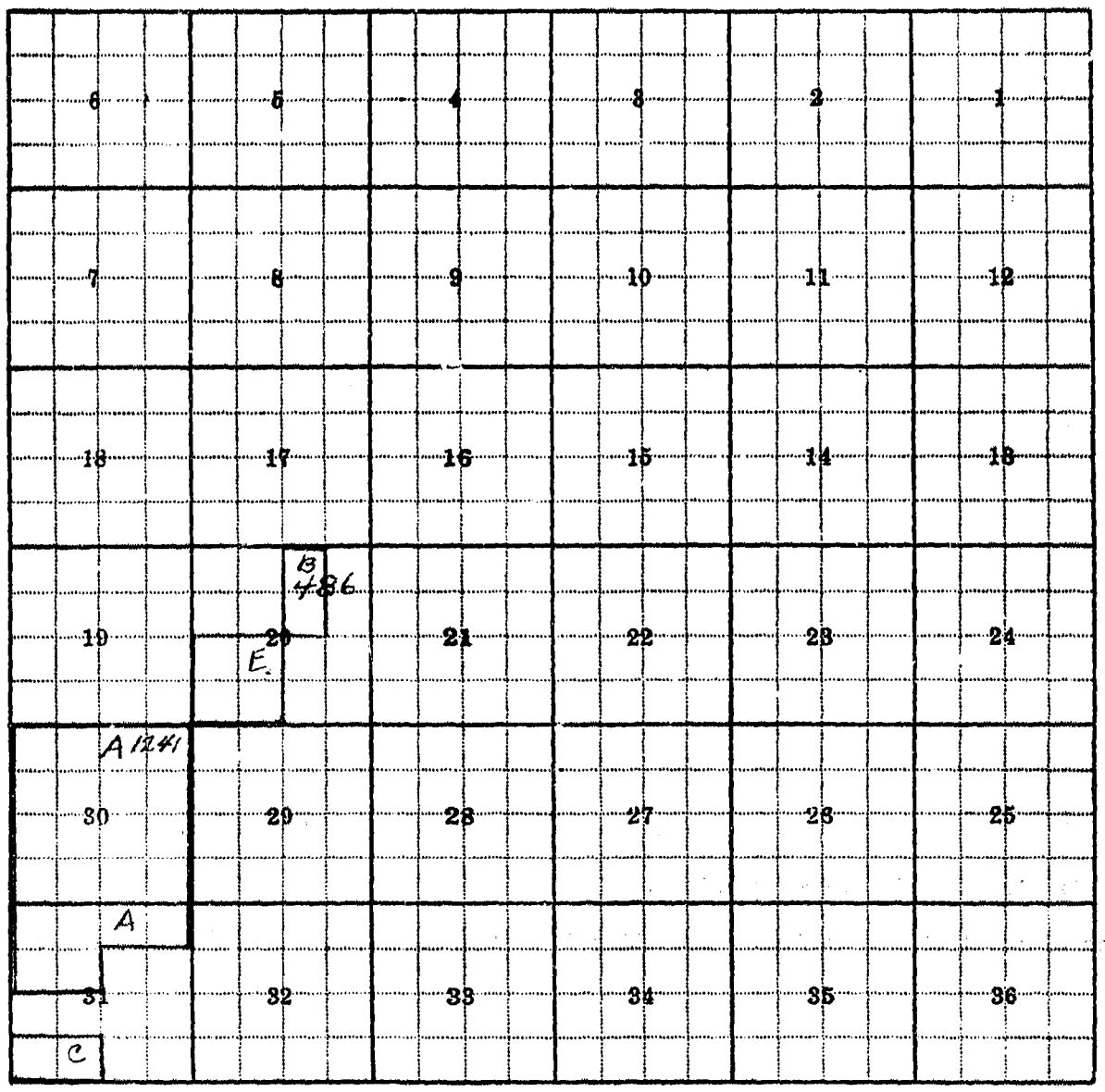

Land Ownership

F-1-A—5M—1-62—7448

County Madison

Farm Checked: Date 6-16-53

By Dave Pouliot

STATE OF MONTANA
STATE ENGINEERS OFFICE
Water Resources Survey

T. 2S R. 1W Plat No. 21

Photo No. H-27

Legal Land Owner Tom Kamp Address Harrison, Montana

Operator Bob Cline Address Harrison, Montana

Water is delivered by:— (1. Private System; 2. Ditch Company; 3. State Project; 4. Federal Project; 5. Irrigation District

App. No. Decree No.	NAME OF APPROPRIATOR TO WHOM DECREED	NAME OF STREAM	Date App. Date Priority	Miner's Inches	In Use	NAME OF DITCH (Water Delivered By)	No.	R/F	Present Irr. Acres	Irrigable Acres
D-500	W. W. Lasbony et al	Norwegian Cr.	[illegible]	50	OK)					
D-509	Frank C. Myers	Norwegian Cr.		200	OK)	Cline Ditch	1	R	162	5
	Frank C. Myers	Norwegian Cr.		50	OK)					

NOTE: R—Denotes Regular Irrigation. F—Flood Irrigation.

Adequate Supply: Yes X No Explain

Remarks

River Basin

Also in: Plat No. Twp. Rge.	Plat No. Twp. Rge.	Plat No. Twp. Rge.
Plat No. Twp. Rge.	Plat No. Twp. Rge.	Plat No. Twp. Rge.

Information From:

Bob Cline

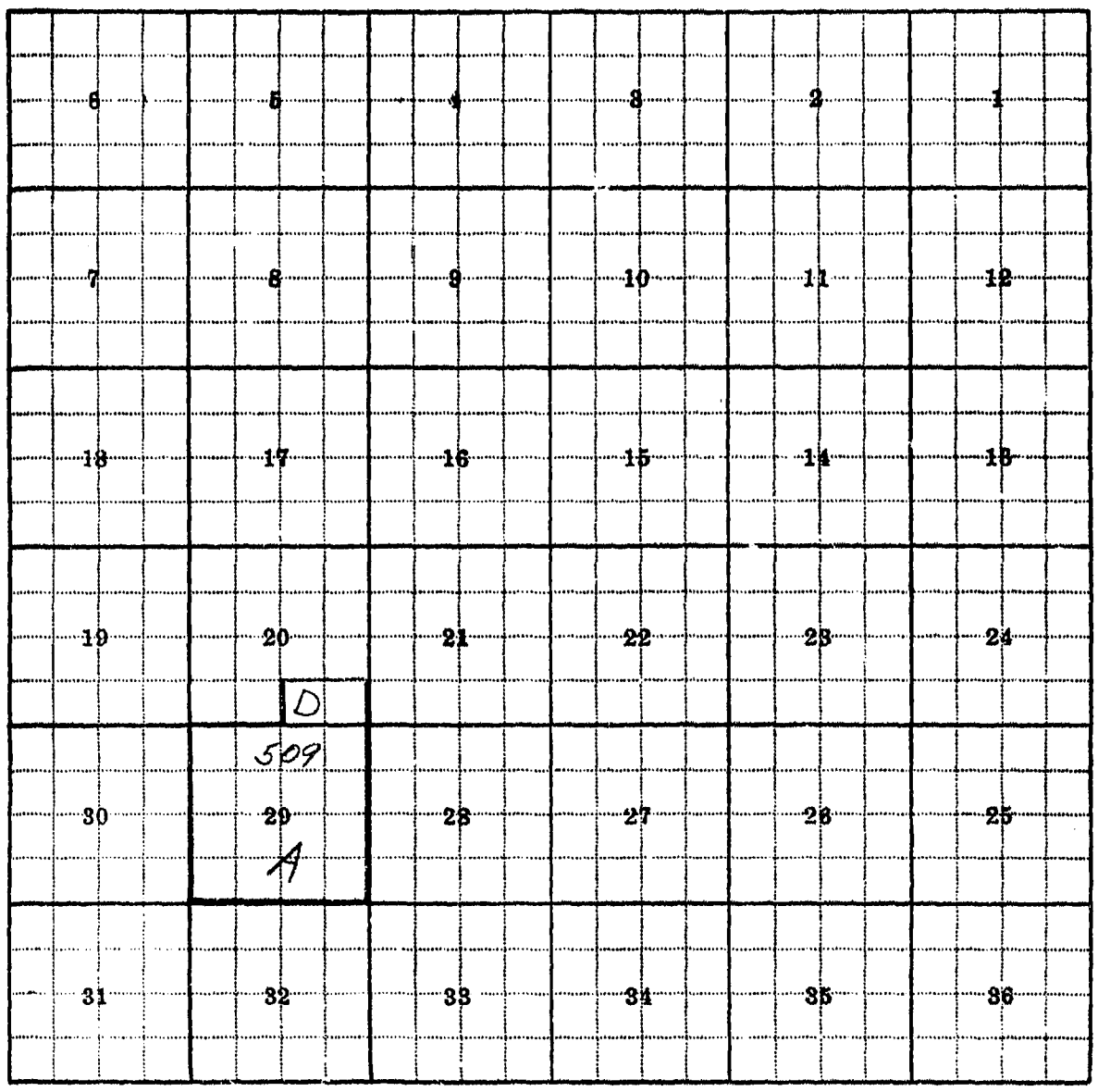

Land Ownership

F-1-A—8M—1-62—7448

County Madison

Farm Checked: Date 6-18-53

By Dave Pouliot

STATE OF MONTANA
STATE ENGINEERS OFFICE
Water Resources Survey

T. 2S R. 1W Plat No. 21

Photo No. H-27

Legal Land Owner Elizabeth Kanalz Address Harrison, Montana

Operator Jack Kanalz Address Harrison, Montana

Water is delivered by:— (1.) Private System; 2. Ditch Company; (3.) State Project; 4. Federal Project; Irrigation District

App. No. Decree No.	NAME OF APPROPRIATOR TO WHOM DECREED	NAME OF STREAM	Date App. Date Priority	Miner's Inches	In Use	NAME OF DITCH (Water Delivered By)	No.	R/F	Present Irr. Acres	Irrigable Acres
*D-513	Chas. Purdom	So. Willow Creek	1914	50	OK)					
		So. Willow Creek	1905	50	OK)					
**D-514	Clyde Roberts	So. Willow Creek	1869	93½	has 40)	Warner-Johnson-Roberts	1/3	R	60	0
None		Sand Hollow Creek			Yes)		1	R	Res.	
A-574	Saline E. Roberts	Dry Hollow Creek	2-3-10	100	Spr.)	Kanalz	1	F	50	0
A-573	Chas. Purdom	Dry Hollow Creek	2-29-14	100	flood)					

NOTE: R—Denotes Regular Irrigation. F—Flood Irrigation.

Adequate Supply: Yes X No Explain

Remarks

~~XXXXX~~ *D-514 water decreed - 53½" to Alvian Cowan
40" to Elizabeth Kanalz.

Jack Kanalz buys 200 A.F. WCWUA water.

River Basin

Also in: Plat No. 11 Twp. 1S Rge 1W	Plat No. Twp. Rge	Plat No. Twp. Rge
Plat No. Twp. Rge	Plat No. Twp. Rge	Plat No. Twp. Rge

Information From:
Mr. Jack Kanalz

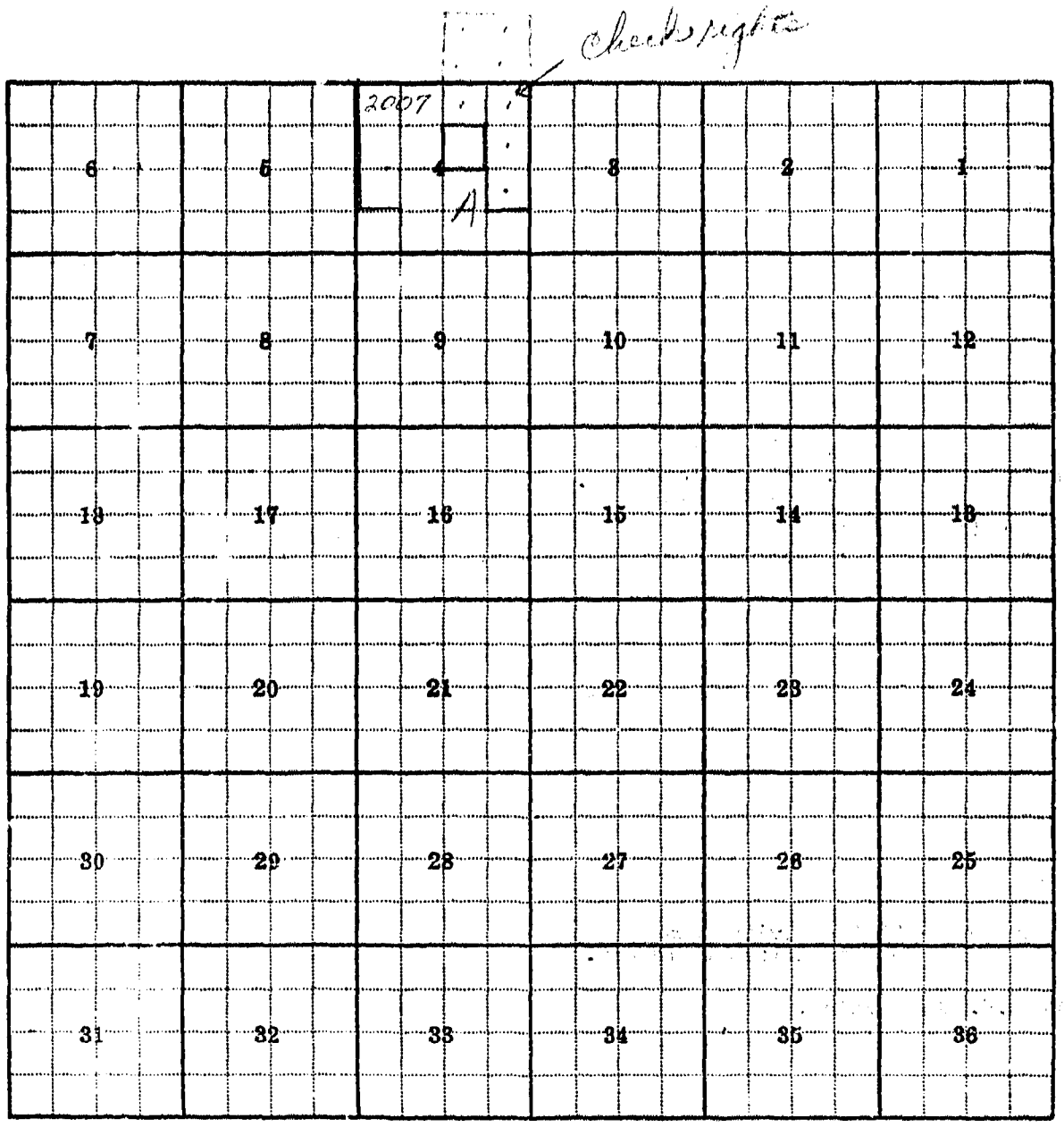

Land Ownership

F-1-A—5M—1-62—7446

County Madison

Farm Checked: Date 6-24-53

By Bob Peter & Jack Foust

STATE OF MONTANA
STATE ENGINEERS OFFICE
Water Resources Survey

T. 2S R. 1W Plat No. 21

Photo No. H-27

Legal Land Owner Wm. & Dewey Maichel Address Harrison, Montana

Operator Address

Water is delivered by:— (1.) Private System; 2. Ditch Company; 3. State Project; 4. Federal Project; 5. Irrigation District

App. No. Decree No.	NAME OF APPROPRIATOR TO WHOM DECREED	NAME OF STREAM	Date App. Date Priority	Miner's Inches	In Use	NAME OF DITCH (Water Delivered By)	No.	R/F	Present Irr. Acres	Irrigable Acres
D-481	May H. Carmin	So. Willow	1866	150	No					
			1880	100	No	Bell Carmin	1	R	0	20

NOTE: R—Denotes Regular Irrigation. F—Flood Irrigation.

Adequate Supply: Yes No Explain

Remarks

Maichel est 50) Maichel est 33⅓)
Wilber Carmin 50) 1866 Wilber Carmin 33⅓) 1880
Fred Carmin 50) Fred Carmin 33⅓)

All land in this section under dry land, 20 acres in Sec. 6 could be irrigated.

River Basin

Also in: Plat No. Twp. Rge.	Plat No. Twp. Rge.	Plat No. Twp. Rge.
Plat No. Twp. Rge.	Plat No. Twp. Rge.	Plat No. Twp. Rge.

Information From:

Wm. Maichel

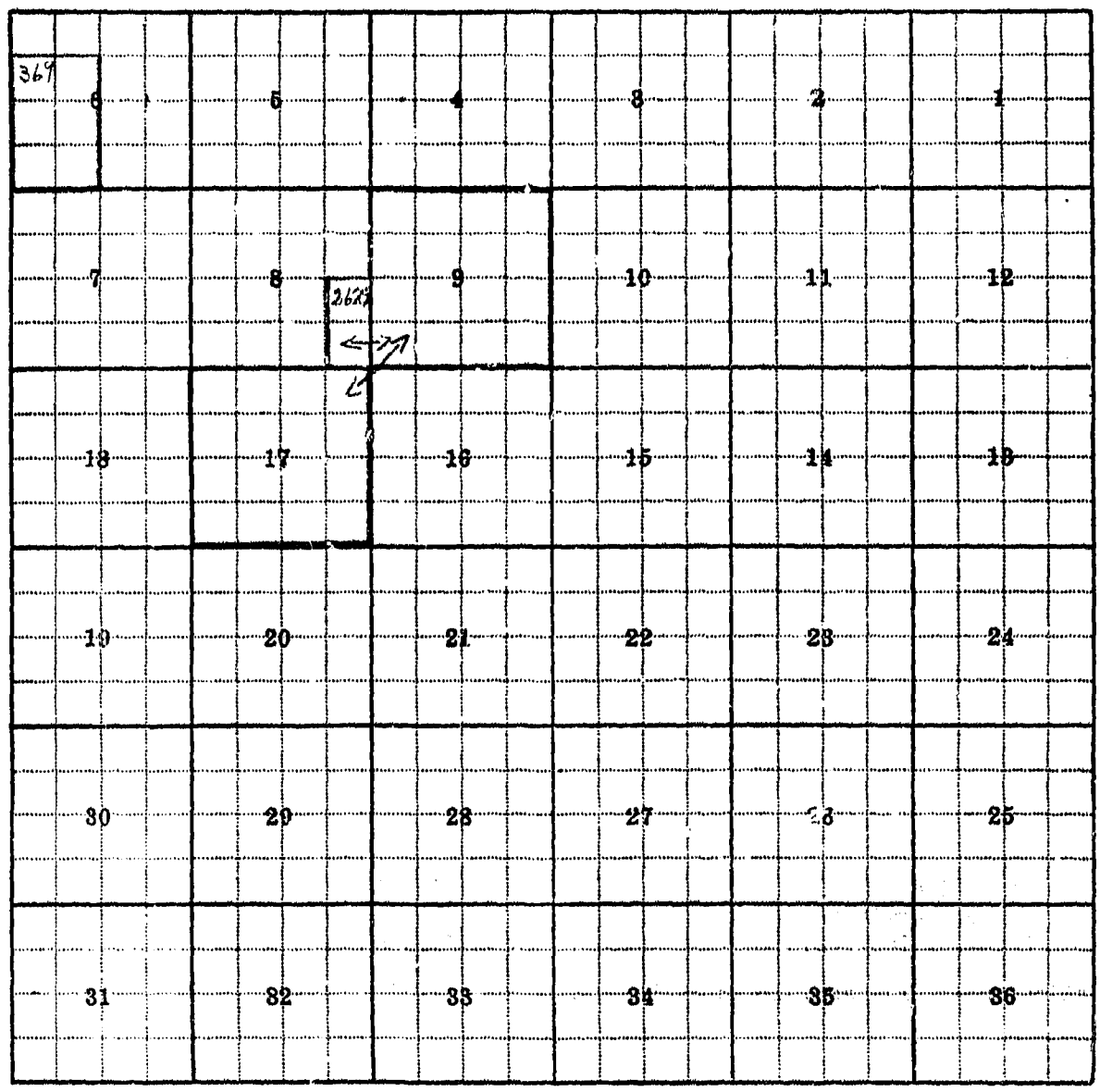

Land Ownership

F-1-A--5M—1-62--7448

County Madison

Farm Checked: Date 7-1-53

By Dave Pouliot

STATE OF MONTANA
STATE ENGINEERS OFFICE
Water Resources Survey

T 2S R 1W Plat No. 21

Photo No. H-27

Legal Land Owner Lester Martin Address Harrison, Montana

Operator Address

Water is delivered by:—(1) Private System; 2. Ditch Company; 3. State Project, 4. Federal Project; 5. Irrigation District

App. No. Decree No.	NAME OF APPROPRIATOR TO WHOM DECREED	NAME OF STREAM	Date App. Date Priority	Miner's Inches	In Use	NAME OF DITCH (Water Delivered By)	No.	R/F	Present Irr. Acres	Irrigable Acres
D-503	Lee Martin & Loren Shaw	So. Willow Cr.	1865		60	Martin Ditch	1	R	25	0
D-503	Lester Martin)	So. Willow Cr.	1865		30")					
	Peter McMillan)				30")	60"				
	Lester Martin)	So. Willow Cr.	1866		50")					
	Peter McMillan)				50")	100"				
	Lester Martin)	So. Willow Cr.	1885		25")					
	Peter McMillan				25")	50"				

NOTE: R—Denotes Regular Irrigation. F—Flood Irrigation.

Adequate Supply: Yes X No Explain

Remarks Uses part of Decree 503 on this land rest on Susie Martin's land.

River Basin

Also in: Plat No. Twp. Rge.	Plat No. Twp. Rge.	Plat No. Twp. Rge.
Plat No. Twp. Rge.	Plat No. Twp. Rge.	Plat No. Twp. Rge.

Information From:

Lester Martin

6	5	4	3	2	1
7	8	9	10	11	12
18	17	16	15	14	13
19	20	21	22	23	24
30	29	28	27	26	25
31	32	33	34	35	36

2627 B

Land Ownership

F-1-A—3M—1-62—7448

County Madison

Farm Checked: Date 7-1-53

By Dave Pouliot

STATE OF MONTANA
STATE ENGINEERS OFFICE
Water Resources Survey

T 2S R 1W Plat No. 21

Photo No. H-27

Legal Land Owner Susie Martin Address Harrison, Montana

Operator Lester Martin Address Harrison, Montana

Water is delivered by:— (1.) Private System; 2. Ditch Company; 3. State Project; 4. Federal Project; 5. Irrigation District

App. No. Decree No.	NAME OF APPROPRIATOR TO WHOM DECREED	NAME OF STREAM	Date App. Date Priority	Miner's Inches	In Use	NAME OF DITCH (Water Delivered By)	No.	R/F	Present Irr. Acres	Irrigable Acres
D-503	Lee Martin & Loren Shaw	So. Willow Creek	1865	60	30 OK					
D-503	Lee Martin & Loren Shaw	So. Willow Creek	1885	50	25 OK					
D-503	Lee Martin & Loren Shaw	So. Willow Creek	1866	100	50 OK	Joiner-Martin	1	R	325	0
SD	Albert G. & Lawrence									
	Hankinson	So. Willow Creek	1865	75						
			1866	25	Yes					

NOTE: R—Denotes Regular Irrigation. F—Flood Irrigation.

Adequate Supply: Yes X No Explain

Remarks

Uses part of D-503 on this land rest on Lester Martin land.
D-503 See Lester Martin form for explanation.

River Basin

Also in: Plat No. Twp. Rge.	Plat No. Twp. Rge.	Plat No. Twp. Rge.
Plat No. Twp. Rge.	Plat No. Twp. Rge.	Plat No. Twp. Rge.

Information From

Lester Martin

6	5	4	3	2	1
7	8	9	10	11	12
18	17	16	15	14	13
19	20	21	22	23	24
30	29	28	27	26	25
31	32	33	34	35	36

Land Ownership

F-1-A—5M—1-62—7448

County Madison

STATE OF MONTANA
STATE ENGINEERS OFFICE
Water Resources Survey

T. 2S R. 1W Plat No. 21

Farm Checked: Date 6-16-53

Photo No. H-27

By Dave Pouliot

Legal Land Owner Peter M. McMillan Address Harrison, Montana

Operator R. C. Rice -buying Address Harrison, Montana

Water is delivered by:— (1) Private System; 2. Ditch Company; (3.) State Project; 4. Federal Project; 5. Irrigation District

App. No. Decree No.	NAME OF APPROPRIATOR TO WHOM DECREED	NAME OF STREAM	Date App. Date Priority	Miner's Inches	In Use	NAME OF DITCH (Water Delivered By)	No.	R/F	Present Irr. Acres	Irrigable Acres
D-492*	R. W. Harwood	Willow Creek	1866	80	50 OK	WCWUA 100 AF Joiner-Martin D.	1/3	R)		
D-480	John J. Callaghan	Willow Creek	1864	35	35 OK	" "	1/3	R)		
**D-483	Ed Chase	Willow Creek	1864	12½	2½ OK	" "	1/3	R)		
D-492A	Melissa Green	Willow Creek	1865	75	70 OK	" "	1/3	R)		
D-492A	Melissa Green	Willow Creek	1866	125	25 OK	" "	1/3	R)	651	26
D-503	Lee Martin & Loren Shaw	Willow Creek	1865	60	30 OK	" "	1/3	R)		
			1866	100	50 OK					
			1885	50	25 OK					
A-1933	State Water Cons. Bd.	Willow Creek	8-20-35	All surplus		" "	1/3	R)		

NOTE: R—Denotes Regular Irrigation. F—Flood Irrigation.

Adequate Supply: Yes X No Explain

Remarks Buys 100 A. F.

1864	1865	1866	1885
37½	100	125	25

*D-492 1866 water- Peter McMillan 50")
J. C. Jackson 30") total 80"

D-483 1864 water - Peter McMillan 2½")
Cecelia Tocci 10") total 12½"
(Gallatin Co.)

D-492A 1865 water Peter McMillan 70")
(Gallatin Co. Mount. Green Cem. 5") Total 75"
Index 731) (Gallatin Co.)

D-492A 1866 water Peter McMillan 25")
James Kent 100") total 125"

D-503 1865 water Peter McMillan 30")
Lester Martin 30") total 60"

1866 water Peter McMillan 50")
Lester Martin 50") total 100"

River Basin 1885 water Peter McMillan 25")
Lester Martin 25")
total 50"

Also in: Plat No. Twp. Rge.	Plat No. Twp. Rge.	Plat No. Twp. Rge.
Plat No. Twp. Rge.	Plat No. Twp. Rge.	Plat No. Twp. Rge.

Information From: R. C. Rice

6	5	4	3	2	1
7	8	9	10	11	12
18 B 1819 1997	17	16	15	14	13
19 A 1817 2009	20	21	22	23	24
30	29	28	27	26	25
31	32	33	34	35	36

Land Ownership

BK. 80 - 120
121

1. 50" water of willow creek dated 1866, being 50" of 80" deeded to R W Harwood by deed dated June 3 1917
Deed BK 62 - 187
Gallatin County Court House.
Our code 492

2. 70" water of willow creek dated 1865 and 25" 1866 water of willow cr., being part of deeded Jas. Green in Judg. Bk 7 - Pg 153; also being same deeded to Melissa Green in Judg Bk 11 - P 203
Deed Bk 70 - pg 7 and 70 - 173
Gallatin County Courthouse
Our code 492A

3. #5 combine
50" water of willow creek dated 1866, being part of M & T.F. Callaghan right in Judg. Bk 7 page 153; also deeded Lee Martin & Karen Shaw in Judg Bk 11 - P203
Our code 503

4. 30" water Willow Creek being part of 60" deeded to W A Harwood dated 1865 Judg 7 P 153, being same right deeded to Lee Martin & Loren Shaw Judg. 11 P203
our code 503

— 25" water Willow Creek dated 1865, being part of 50" deeded to Guy Jarvis and Lee Martin Judg. 7 P 153. also same deeded to Lee Martin & Loren Shaw in Judg. 11 P203
our code 502

6.. Assumption
35" of waters Willow Creek
our code 480 1869, being all of right of
#3 BK" John G & Elizabeth Clingham
Judg. 11 P 203
Deed. BK 69-254
2½" waters Willow Creek
date 1869, deeded to E A Chase
Judg 11-203, being part of
12½" deeded to Geo. Hurley
Judg. BK 7 P153, also to E A Chase
Judg. BK 11 - P 203
our code 483 Deed 69-254
14 BK11 71-189

F-1-A—5M—1-62—7448

County Madison

Farm Checked: Date 6-16-53

By Dave Pouliot

Legal Land Owner Fred Moger

Operator

STATE OF MONTANA
STATE ENGINEERS OFFICE
Water Resources Survey

T 2S R 1W Plat No 21

Photo No H-27, H-28, I-29

Address Harrison, Montana

Address

Water is delivered by:— (1) Private System; 2. Ditch Company; (3.) State Project; 4. Federal Project; 5. Irrigation District

App. No. Decree No.	NAME OF APPROPRIATOR TO WHOM DECREED	NAME OF STREAM	Date App. Date Priority	Miner's Inches	In Use	NAME OF DITCH (Water Delivered By)	No.	R/F	Present Irr. Acres	Irrigable Acres
A-1231	Horace Cleveland	Norwegian Creek	5-15-18	200	OK	)	1			
A-2350	S. R. Buford et al	Red Spring	4-4-90	20	OK	Stock Water				
D-485	Horace Cleveland &					Moger				
	Fred C. Moger	Norwegian Cr.	1869	100	OK	Moger Ditch)	1	R	0	177
A-1933	State Water Cons. Bd.	Willow Creek	8-20-35	All surplus		WCWUA 50 AF)				

NOTE: R—Denotes Regular Irrigation. F—Flood Irrigation.

Adequate Supply: Yes X No Explain

Remarks

Has not irrigated for many years. Couldn't catch Mr. Moger home. I talked to Bob Cline his neighbor.

Buys 50 A. F.

River Basin

Also in: Plat No. Twp. Rge.	Plat No. Twp. Rge.	Plat No. Twp. Rge.
Plat No. Twp. Rge.	Plat No. Twp. Rge.	Plat No. Twp. Rge.

Information From:

Bob Cline

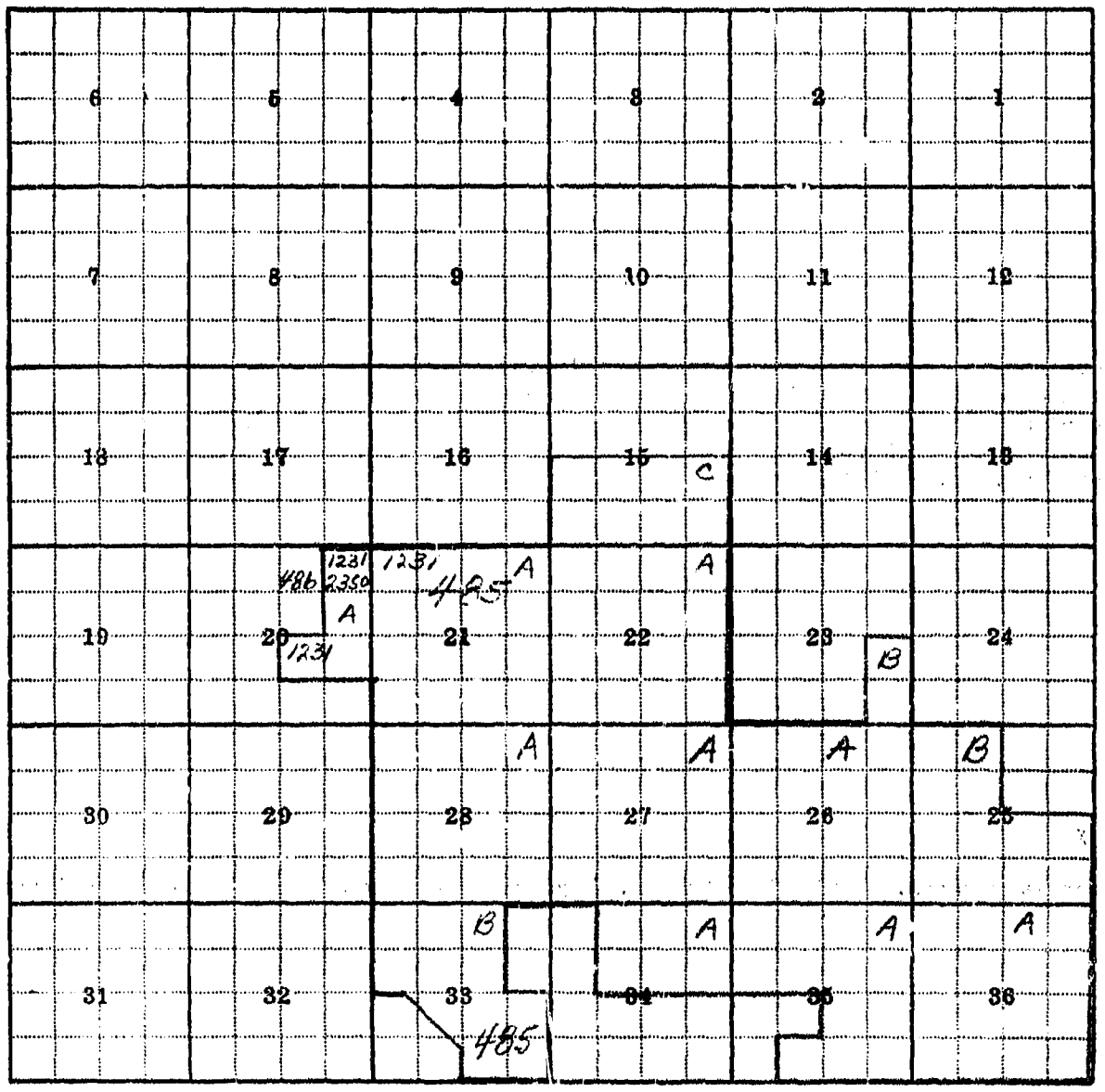

Land Ownership

F-1-A-5M-1-62-7448

County Madison

Farm Checked: Date 6-18-53

By Dave Pouliot

STATE OF MONTANA
STATE ENGINEERS OFFICE
Water Resources Survey

T. 2S R. 1W Plat No. 21

Photo No. H-27

Legal Land Owner Leslie Williams Address Harrison, Montana

Operator Address

Water is delivered by:— (1) Private System; 2. Ditch Company; (3) State Project; 4. Federal Project; 5. Irrigation District

App. No. Decree No.	NAME OF APPROPRIATOR TO WHOM DECREED	NAME OF STREAM	Date App. Date Priority	Miner's Inches	In Use	NAME OF DITCH (Water Delivered By)	No.	R/F	Present Irr. Acres	Irrigable Acres
A-1933	State Water Cons. Bd.	Willow Creek	8-20-35	All surplus		WCWUA 150 AF)	1/3	R	25	0
D-518	Ed E. Williams	So. Willow Creek	1893	100	OK	Williams-Buttelman)	1/3	R		

NOTE. R- [illegible] rigation. F—Flood Irrigation.

Adequate [illegible] Yes [illegible] No [illegible] Explain

Remarks

Buys 150 Ac [illegible]

River Basin

Also in: Plat No. Twp. Rge.	Plat No. Twp. Rge.	Plat No. Twp. Rge.
Plat No. Twp. Rge.	Plat No. Twp. Rge.	Plat No. Twp. Rge.

Information From:

Les Williams

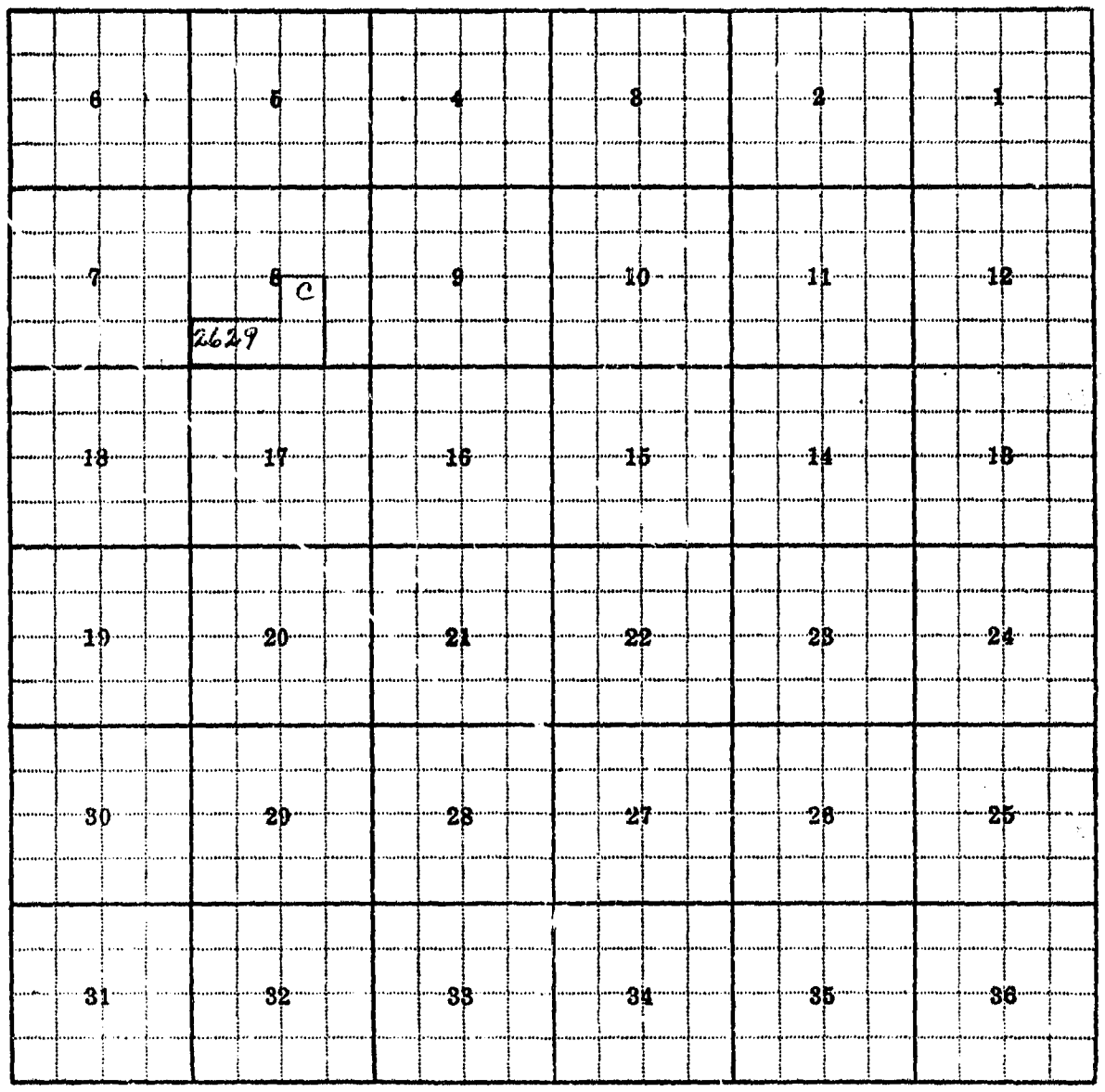

Land Ownership

F-1-A--5M--1-62--7448

County Madison

Farm Checked: Date 6-18-53

By Dave Pouliot

STATE OF MONTANA
STATE ENGINEERS OFFICE
Water Resources Survey

T. 2S R. 1W Plat No. 21

Photo No. H-27

Legal Land Owner Leslie & Earl Williams Address Harrison, Montana

Operator Address

Water is delivered by:— (1.) Private System; 2. Ditch Company; (3.) State Project; 4 Federal Project; 5. Irrigation District

App. No. Decree No.	NAME OF APPROPRIATOR TO WHOM DECREED	NAME OF STREAM	Date App. Date Priority	Miner's Inches	In Use	NAME OF DITCH (Water Delivered By)	No.	R/F	Present Irr. Acres	Irrigable Acres
A-2629	John S. Black	Sand Hollow Waste	7-21-08	160	OK	Williams Ditch	1	R	15	0
		Dry Hollow Cr.			OK					
D-518	E. E. Williams	So. Willow Cr.	1893	100	OK	Williams-Buttelman	1	R		
A-1933	State Water Cons. Bd.	Willow Creek	8-20-35	All surplus		WCWUA 150 AF	3	R	115	0
None		Dry Hollow Cr.				Williams Ditch	1	R	12	0

NOTE: R—Denotes Regular Irrigation. F—Flood Irrigation.

Adequate Supply: Yes X No Explain

Remarks

Buys 150 A.F. WCWUA

River Basin

Also in: Plat No. Twp. Rge.	Plat No. Twp. Rge.	Plat No. Twp. Rge.
Plat No. Twp. Rge.	Plat No. Twp. Rge.	Plat No. Twp. Rge.

Information From:

Les. Williams

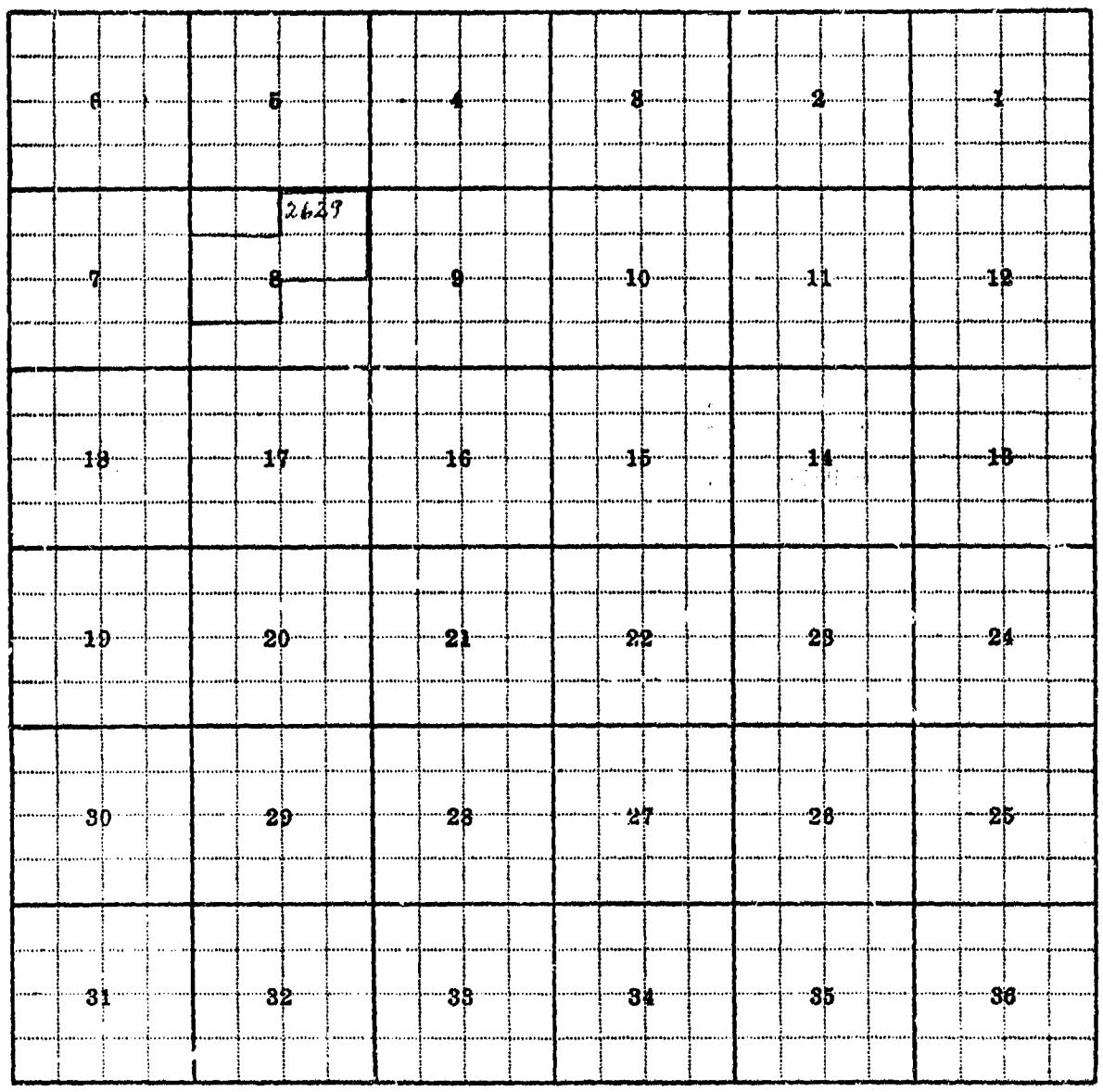

Land Ownership

22
2S 1E

F-1-A—5M—1-62—7448

County Madison

Farm Checked: Date 7-8-53

By Joe Pouliot

Legal Land Owner William Buttelman (Buttelman) Address Willow Creek, Montana

Operator Address

STATE OF MONTANA
STATE ENGINEERS OFFICE
Water Resources Survey

T 2S R 1E Plat No. 22

Photo No. I-28

Water is delivered by:— 1. Private System; 2. Ditch Company; 3. State Project; 4. Federal Project; 5. Irrigation District

App. No. Decree No.	NAME OF APPROPRIATOR TO WHOM DECREED	NAME OF STREAM	Date App. Date Priority	Miner's Inches	In Use	NAME OF DITCH (Water Delivered By)	No.	R/F		Irrigable Acres
2325	Z. A. Short	Mud Spring	1-19-01	500	Stock					
2523	Z. A. Short	Unnamed Spring	8-1-08	100	Stock					
		NO IRRIGATION								

NOTE: R—Denotes Regular Irrigation. F—Flood Irrigation.

Adequate Supply: Yes No Explain

Remarks

River Basin

Also in: Plat No. Twp. Rge. | Plat No. Twp. Rge. | Plat No. Twp. Rge.
Plat No. Twp. Rge. | Plat No. Twp. Rge. | Plat No. Twp. Rge.

Information From: Field Survey

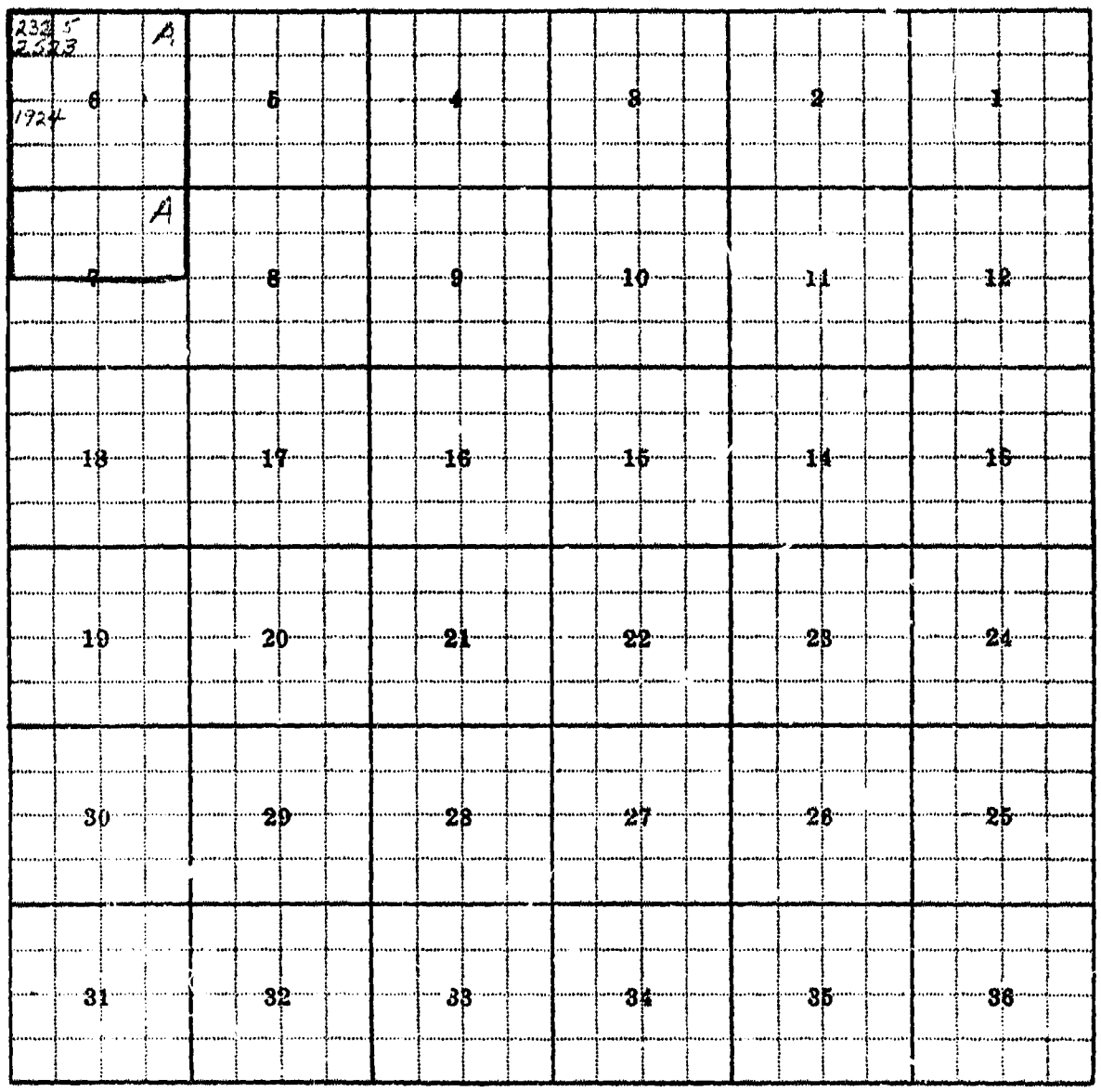

Land Ownership

F-1-A -5M -1-62--7446

County Madison

Farm Checked: Date 7-1-53

By Joe Poullot

STATE OF MONTANA
STATE ENGINEERS OFFICE
Water Resources Survey

T. 2S R. 1E Plat No. 22

Photo No. I-26

Legal Land Owner Frank Crane Address Bozeman, Montana

Operator Address

Water is delivered by:—(1.) Private System; 2. Ditch Company; 3. State Project; 4. Federal Project; 5. Irrigation District

App. No. Decree No.	NAME OF APPROPRIATOR TO WHOM DECREED	NAME OF STREAM	Date App. Date Priority	Miner's Inches	In Use	NAME OF DITCH (Water Delivered By)	No.	R/F	Present Irr. Acres	Irrigable Acres
A-952	Frank N. Crane	Madison River	6-3-36	480	OK	Crane Ditch	1	R	9	0

NOTE: R—Denotes Regular Irrigation. F—Flood Irrigation.

Adequate Supply: Yes X No Explain

Remarks

River Basin

Also in: Plat No. Twp. Rge.	Plat No. Twp. Rge.	Plat No. Twp. Rge.
Plat No. Twp. Rge.	Plat No. Twp. Rge.	Plat No. Twp. Rge.

Information From:

Frank Crane

6	5	4	3	2	1
7	8	9	10	11	12
18	17	16	15	14	13
19	20	21	22	23	24
30	29	28	27	26	25
31	32	33	34	35	36

Madison R.

Land Ownership

F-1-A—5M—1-62—7448

County Madison

Farm Checked: Date 6-29-53

By Joe Pouliot

STATE OF MONTANA
STATE ENGINEERS OFFICE
Water Resources Survey

T 2S R 1E Plat No. 22

Photo No. J-26

Legal Land Owner Joe France Address Bozeman, Montana

Operator Address

Water is delivered by:— (1.) Private System; 2. Ditch Company; 3. State Project; 4. Federal Project; 5. Irrigation District

App. No. Decree No.	NAME OF APPROPRIATOR TO WHOM DECREED	NAME OF STREAM	Date App. Date Priority	Miner's Inches	In Use	NAME OF DITCH (Water Delivered By)	No.	R/F	Present Irr. Acres	Irrigable Acres
No filing		Madison River				France Pump Ditch	1	R	0	28

NOTE: R—Denotes Regular Irrigation. F—Flood Irrigation.

Adequate Supply: Yes X No. Explain

Remarks Not is use this year. Pump burnt out. Not able to replace at present. No water rights ~~shown~~ shown. Mrs. France said didn't need water right for pump in river.

River Basin

Also in: Plat No. 34 Twp. 3S Rge. 1E	Plat No. Twp. Rge.	Plat No. Twp. Rge.
Plat No. Twp. Rge.	Plat No. Twp. Rge.	Plat No. Twp. Rge.

Information From:

Mrs. Joe France

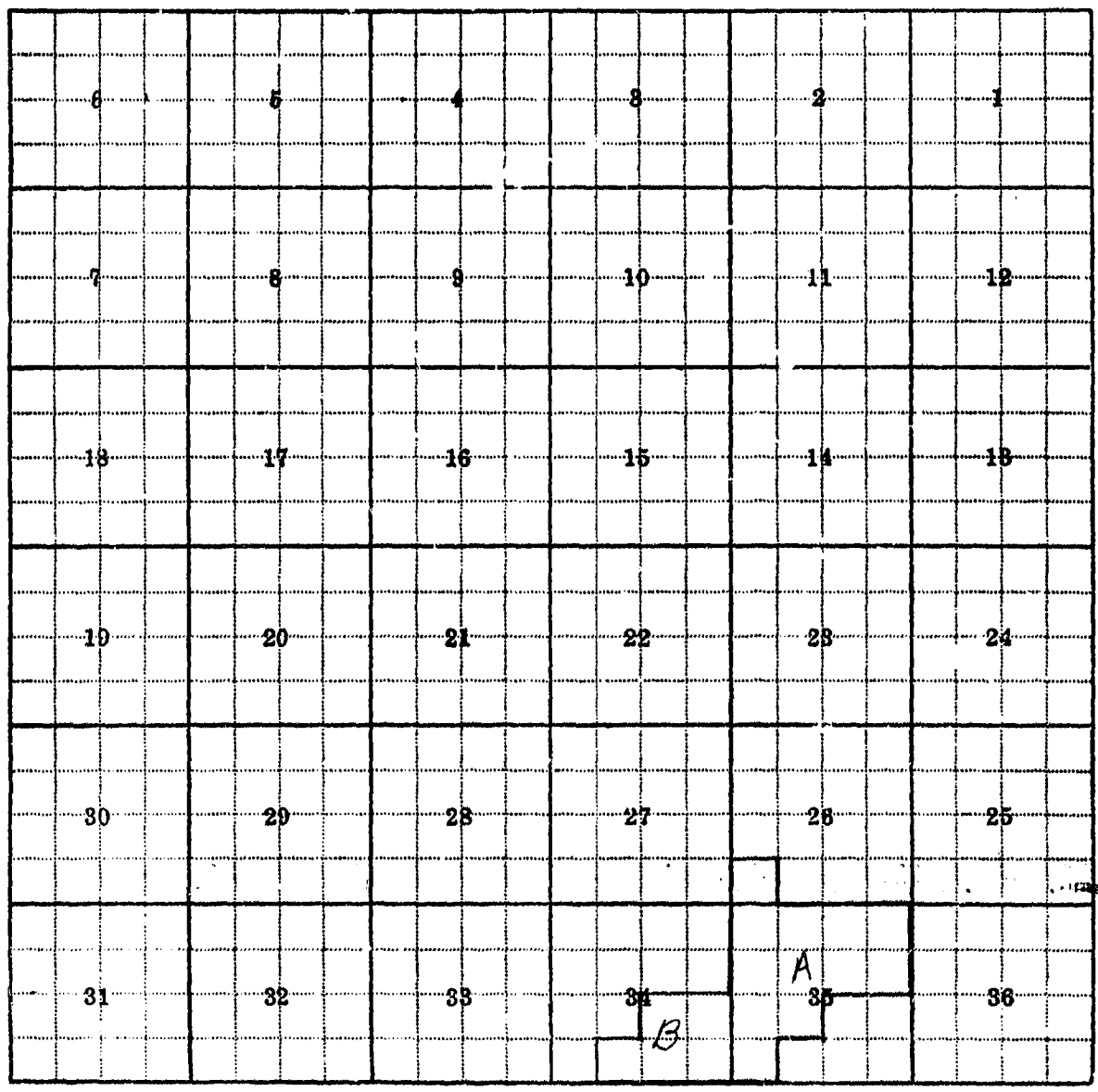

Land Ownership

F-1-A—5M—1-62—7448

County Madison

Farm Checked: Date 7-3-53

By Joe Pouliot

STATE OF MONTANA
STATE ENGINEERS OFFICE
Water Resources Survey

T. 2S R. 1E Plat No. 22

Photo No. J-26

Legal Land Owner George Moss Address Bozeman, Montana

Operator Address

Water is delivered by:— (1) Private System; 2. Ditch Company; 3. State Project; 4. Federal Project; 5. Irrigation District

App. No. Decree No.	NAME OF APPROPRIATOR TO WHOM DECREED	NAME OF STREAM	Date App. Date Priority	Miner's Inches	In Use	NAME OF DITCH (Water Delivered By)	No.	R/F	Present Irr. Acres	Irrigable Acres
A-1301	Hiram Ferris	Pole Creek	5-15-73	50	Yes	Moss Ditch	1	R)	Mingled	
A-438		Cherry Creek				Corrcia Ditch	1	R)	45	0

NOTE: R—Denotes Regular Irrigation. F—Flood Irrigation.

Adequate Supply: Yes X No Explain

Remarks

Moss owns s½ of SE¼

River Basin

Also in:								
Plat No. 34	Twp. 3S	Rge. 1E	Plat No.	Twp.	Rge.	Plat No.	Twp.	Rge.
Plat No. 35	Twp. 3S	Rge. 2E	Plat No.	Twp.	Rge.	Plat No.	Twp.	Rge.

Information From:
Geo. Moss

6	5	4	3	2	1
7	8	9	10	11	12
18	17	16	15	14	13
19	20	21	22	23	24
30	29	28	27	26	25
31	32	33	34	35	36

1301

Land Ownership

23
2S 2E

F-1-A—5M—1-62--7448

County Madison

Farm Checked: Date 7-7-53

By Joe Pouliot

STATE OF MONTANA
STATE ENGINEERS OFFICE
Water Resources Survey

T 2S R 2E Plat No. 23

Photo No. K-29

Legal Land Owner Lena A. Brown Address Bozeman, Montana

Operator Address

Water is delivered by:— 1. Private System; 2. Ditch Company; 3. State Project; 4. Federal Project; 5. Irrigation District

App. No. Decree No.	NAME OF APPROPRIATOR TO WHOM DECREED	NAME OF STREAM	Date App. Date Priority	Miner's Inches	In Use	NAME OF DITCH (Water Delivered By)	No.	R/F	Present Irr. Acres	Irrigable Acres
586	C. H. Morse	Elk Creek	6-17-14	300	Stock					
		NO IRRIGATION								

NOTE: R--Denotes Regular Irrigation. F—Flood Irrigation.

Adequate Supply: Yes No Explain

Remarks

River Basin

Also in: Plat No. Twp. Rge.	Plat No. Twp. Rge.	Plat No. Twp. Rge.
Plat No. Twp. Rge.	Plat No. Twp. Rge.	Plat No. Twp. Rge.

Information From:
Field Survey

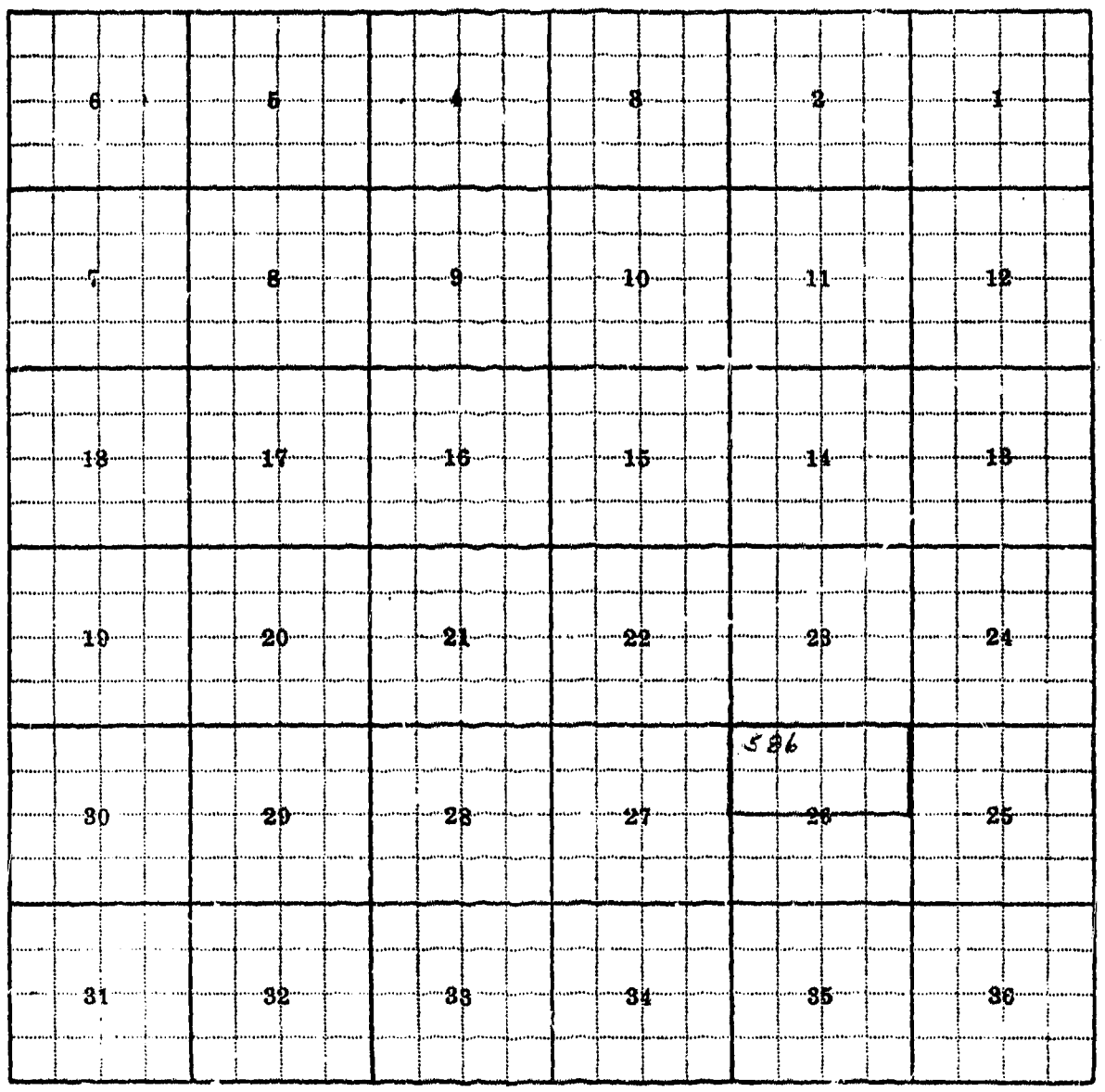

Land Ownership

F-1-A—5M—1-62—7448

County Madison

Farm Checked: Date 7-9-53

By Joe Pouliot

STATE OF MONTANA
STATE ENGINEERS OFFICE
Water Resources Survey

T. 2S R. 2E Plat No. 23

Photo No. J-25

Legal Land Owner Emma D. Carter Address Bozeman, Montana

Operator Address

Water is delivered by:— (1.) Private System; 2. Ditch Company; 3. State Project; 4. Federal Project; 5. Irrigation District

App. No. Decree No.	NAME OF APPROPRIATOR TO WHOM DECREED	NAME OF STREAM	Date App. Date Priority	Miner's Inches	In Use	NAME OF DITCH (Water Delivered By)	No.	R/F	Present Irr. Acres	Irrigable Acres
A-437	Manuel Corrcia	Cherry Creek	9-11-19	600 ¼ Int.	Not in use	Corrcia Ditch	1	R	0	10

NOTE: R—Denotes Regular Irrigation. F—Flood Irrigation.

Adequate Supply: Yes X No Explain This part of ditch not used in 20 years.

Remarks

Part of this ditch not in use.

River Basin:

Also in: Plat No. Twp. Rge.	Plat No. Twp. Rge.	Plat No. Twp. Rge.
Plat No. Twp. Rge.	Plat No. Twp. Rge.	Plat No. Twp. Rge.

Information From: Geo. Dringle & Field Survey

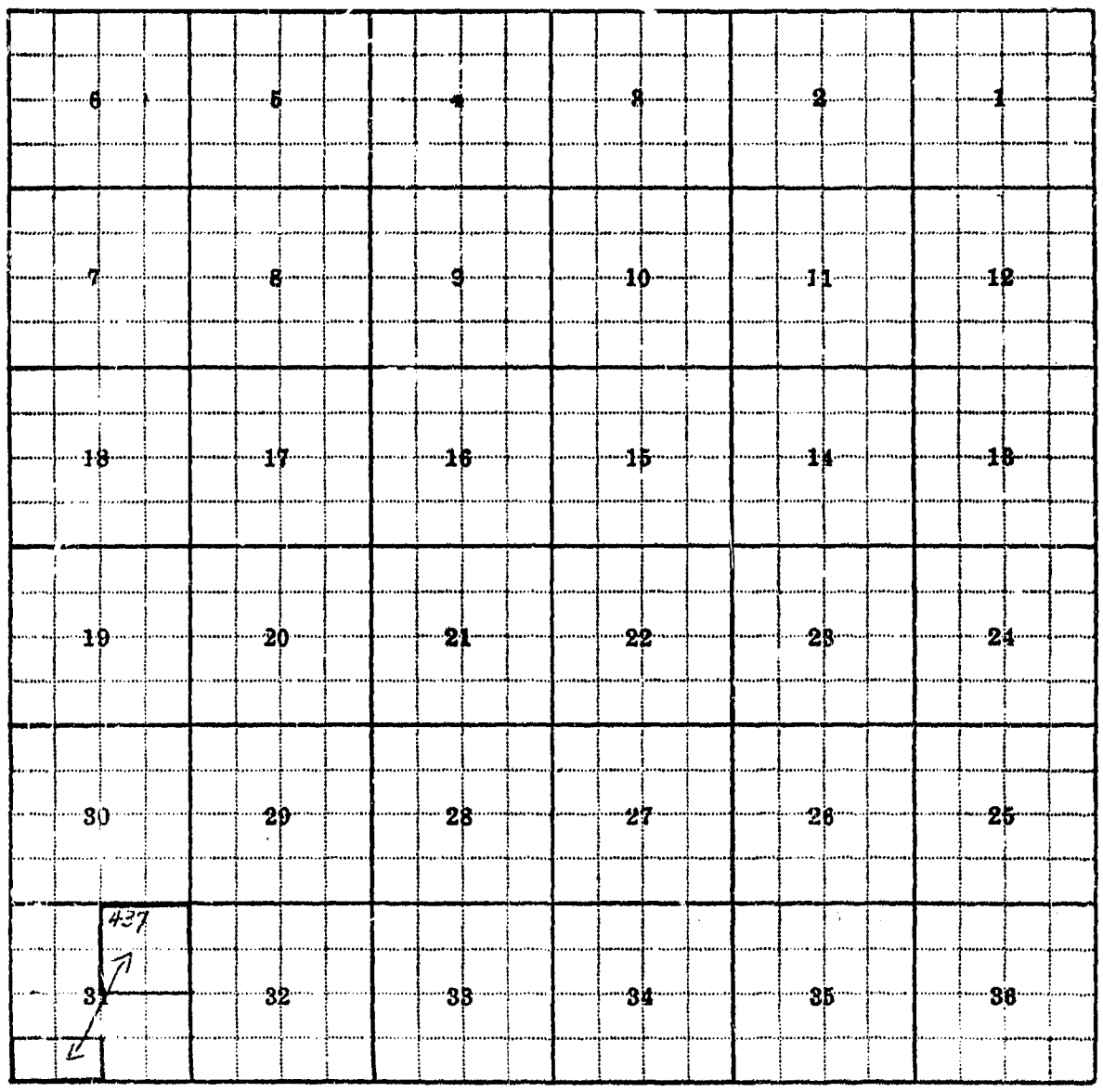

Land Ownership

F-1-A—5M—1-62—7318

County Madison

Farm Checked: Date 7-10-53

By Joe Pouliot

STATE OF MONTANA
STATE ENGINEERS OFFICE
Water Resources Survey

T 2S R 2E Plat No. 23

Photo No. J-26, K-29

Legal Land Owner Henry DeHaan, Jr. Address Manhattan, Montana

Operator Address

Water is delivered by:— 1. Private System; 2. Ditch Company; 3. State Project; 4. Federal Project; 5. Irrigation District

App. No. Decree No.	NAME OF APPROPRIATOR TO WHOM DECREED	NAME OF STREAM	Date App. Date Priority	Miner's Inches	In Use	NAME OF DITCH (Water Delivered By)	No.	R/F	Present Irr. Acres	Irrigable Acres
583	Chas. & Geo. Alderson	Elk Creek	9-15-24	1000	Stock					
		NO IRRIGATION								

NOTE: R—Denotes Regular Irrigation. F—Flood Irrigation.

Adequate Supply: Yes No Explain

Remarks

River Basin

Also in: Plat No. Twp. Rge.	Plat No. Twp. Rge.	Plat No. Twp. Rge.
Plat No. Twp. Rge.	Plat No. Twp. Rge.	Plat No. Twp. Rge.

Information From:

H. DeHaan, Jr.

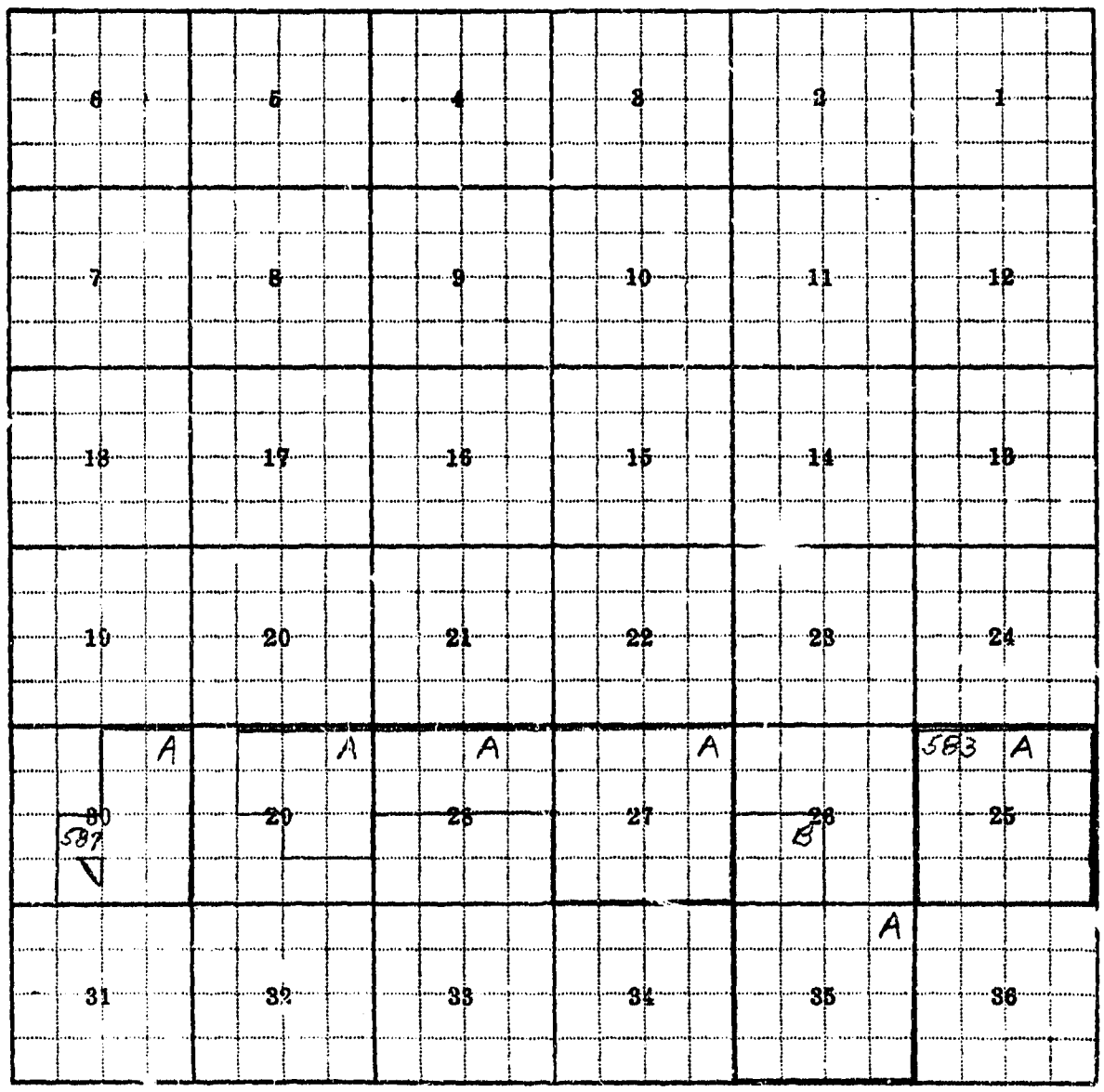

Land Ownership