F-1-A—5M—1-62—7448

County Madison

Farm Checked: Da 7-8-53

By Joe Pouliot

STATE OF MONTANA
STATE ENGINEERS OFFICE
Water Resources Survey

T 2S R 2E Plat No. 23

Photo No. J-26

Legal Land Owner L. L. Sparks Address Bozeman, Montana

Operator Address

Water is delivered by:— (1.) Private System; 2. Ditch Company; 3. State Project; 4. Federal Project; 5. Irrigation District

App. No. Decree No.	NAME OF APPROPRIATOR TO WHOM DECREED	NAME OF STREAM	Date App. Date Priority	Miner's Inches	In Use	NAME OF DITCH (Water Delivered By)	No.	R/F	Present Irr. Acres	Irrigable Acres
A-437	Manuel Corrcia	Cherry Creek	9-11-19	600	Not in use ¼ Int.	Corrcia Ditch	1	R	0	4

NOTE: R—Denotes Regular Irrigation. F—Flood Irrigation.

Adequate Supply: Yes No Explain

Remarks

Part of this ditch not in use for 20 years.

River Basin

Also in: Plat No. Twp. Rge.	Plat No. Twp. Rge.	Plat No. Twp. Rge.
Plat No. Twp. Rge.	Plat No. Twp. Rge.	Plat No. Twp. Rge.

Information From:

Geo. Dringle

6	5	4	3	2	1
7	8	9	10	11	12
18	17	16	15	14	13
19	20	21	22	23	24
30	29	28	27	26	25
31 437	32	33	34	35	36

Land Ownership

24
2S 3E

F-1-A-5M—1-62—7448

County Madison

STATE OF MONTANA
STATE ENGINEERS OFFICE
Water Resources Survey

T. 2S R. 3E Plat No. 24

Farm Checked. Date 4-23-54

Photo No. L-28

By Dave Pouliot

Legal Land Owner Irvine Company Address

Operator Address

Water is delivered by:— 1. Private System; 2. Ditch Company; 3. State Project; 4. Federal Project; 5. Irrigation District

App. No Decree No.	NAME OF APPROPRIATOR TO WHOM DECREED	NAME OF STREAM	Date App. Date Priority	Miner's Inches	In Use	NAME OF DITCH (Water Delivered By)	No.	R/F	Present Irr. Acres	Irrigable Acres
A-2483	Frank Lamey	Unnamed Spring	9-12-02	50	Stock					

NOTE: R—Denotes Regular Irrigation. F—Flood Irrigation.

Adequate Supply Yes No Explain

Remarks

River Basin

Also in: Plat No Twp Rge	Plat No Twp Rge	Plat No Twp Rge
Plat No Twp Rge	Plat No Twp Rge	Plat No Twp Rge

Information From:

Field

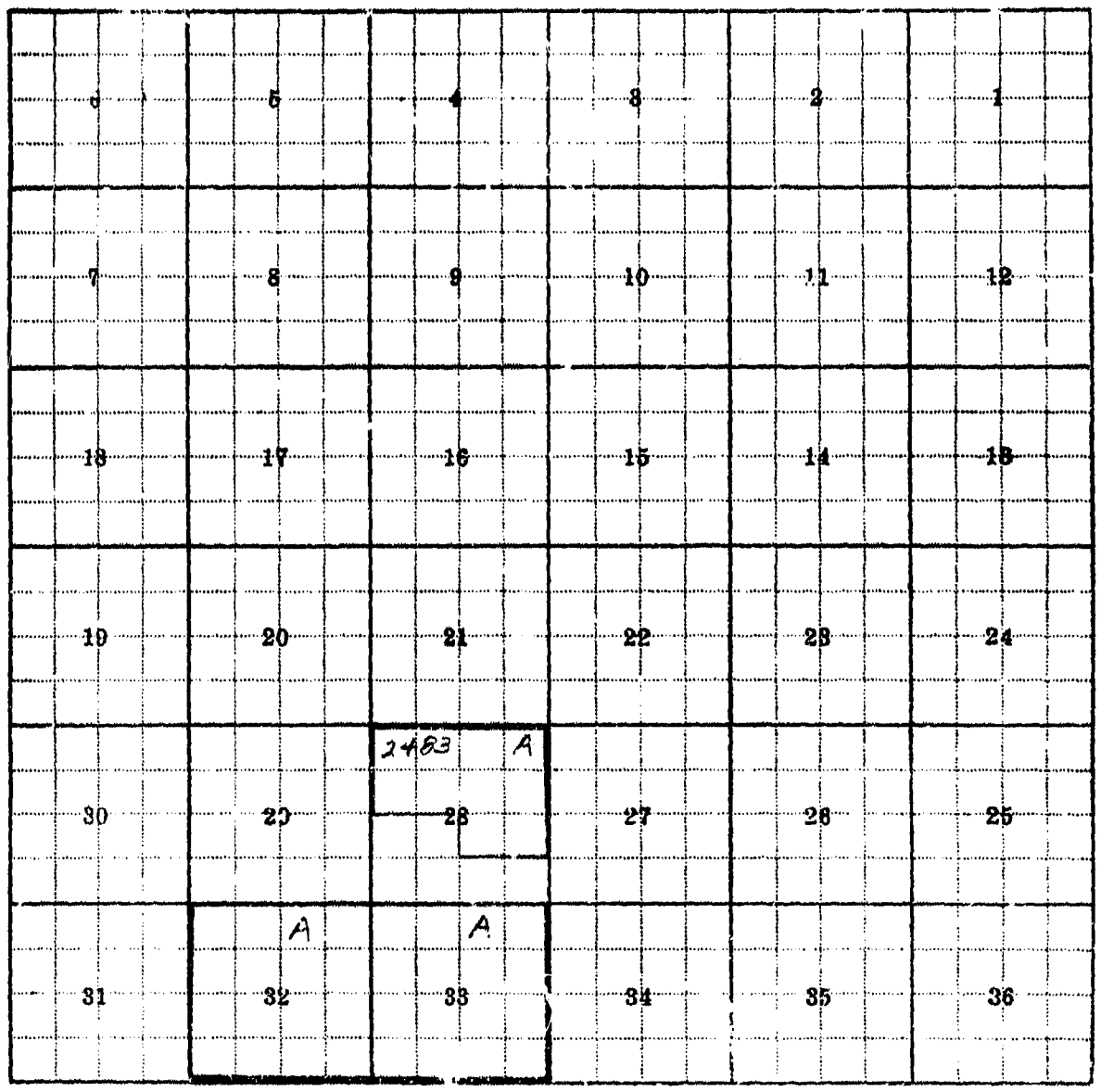

Land Ownership

F-1-A-5M-1-62-7448

County Madison

T. 2S R. 3E Plat No. 24

STATE OF MONTANA
STATE ENGINEERS OFFICE
Water Resources Survey

Farm Checked: Date 4-23-54

Photo No. L-28

By Dave Pouliot

Legal Land Owner Geo. H. Moss Address Bozeman, Montana

Operator Address

Water is delivered by:— 1. Private System; 2. Ditch Company; 3. State Project; 4. Federal Project; 5. Irrigation District

App. No. Decree No.	NAME OF APPROPRIATOR TO WHOM DECREED	NAME OF STREAM	Date App. Date Priority	Miner's Inches	In Use	NAME OF DITCH (Water Delivered By)	No.	R/F	Present Irr. Acres	Irrigable Acres
A-587	Edw. F. Stove	Elk Creek	9-30-01	50	Not in use	Trace of Ditch				
		STOCK								

NOTE: R—Denotes Regular Irrigation. F—Flood Irrigation.

Adequate Supply: Yes No Explain

Remarks

River Basin

Also in: Plat No. Twp. Rge.	Plat No. Twp. Rge.	Plat No. Twp. Rge.
Plat No. Twp. Rge.	Plat No. Twp. Rge.	Plat No. Twp. Rge.

Information From:

Field

6	5	4	3	2	1
7	8	9	10	11	12
18	17	16	15	14	13
19	20	21	22	23	24
30 C	29	28	27	26	25
31	32	33	34	35	36

Land Ownership

3S 25 9W

F-1-A—5M—1-62—7448

County Madison

Farm Checked: Date 9-9-53

By Burnell Noyes

STATE OF MONTANA
STATE ENGINEERS OFFICE
Water Resources Survey

T. 3S R. 9W Plat No. 25

Photo No. 2B-153, 2P-151, 2B-149

Legal Land Owner Will Brassier Address Melrose, Montana

Operator Address

Water is delivered by:— 1. Private System; 2. Ditch Company; 3. State Project; 4. Federal Project; 5. Irrigation District

App. No. Decree No.	NAME OF APPROPRIATOR TO WHOM DECREED	NAME OF STREAM	Date App. Date Priority	Miner's Inches	In Use	NAME OF DITCH (Water Delivered By)	No.	R/F	Present Irr. Acres	Irrigable Acres
2226	Olaf E. Johnson	Cottonwood Spring	5-5-19	40	Stock					
		NO IRRIGATION FROM BIG HOLE IN 2S-9W.								

NOTE: R—Denotes Regular Irrigation. F—Flood Irrigation.

Adequate Supply: Yes No Explain

Remarks

River Basin

Also in: Plat No. Twp. 3S Rge. 9W	Plat No. Twp. Rge.	Plat No. Twp. Rge.
Plat No. Twp. 4S Rge. 9W	Plat No. Twp. Rge.	Plat No. Twp. Rge.

Information From:

Danial Pendergast

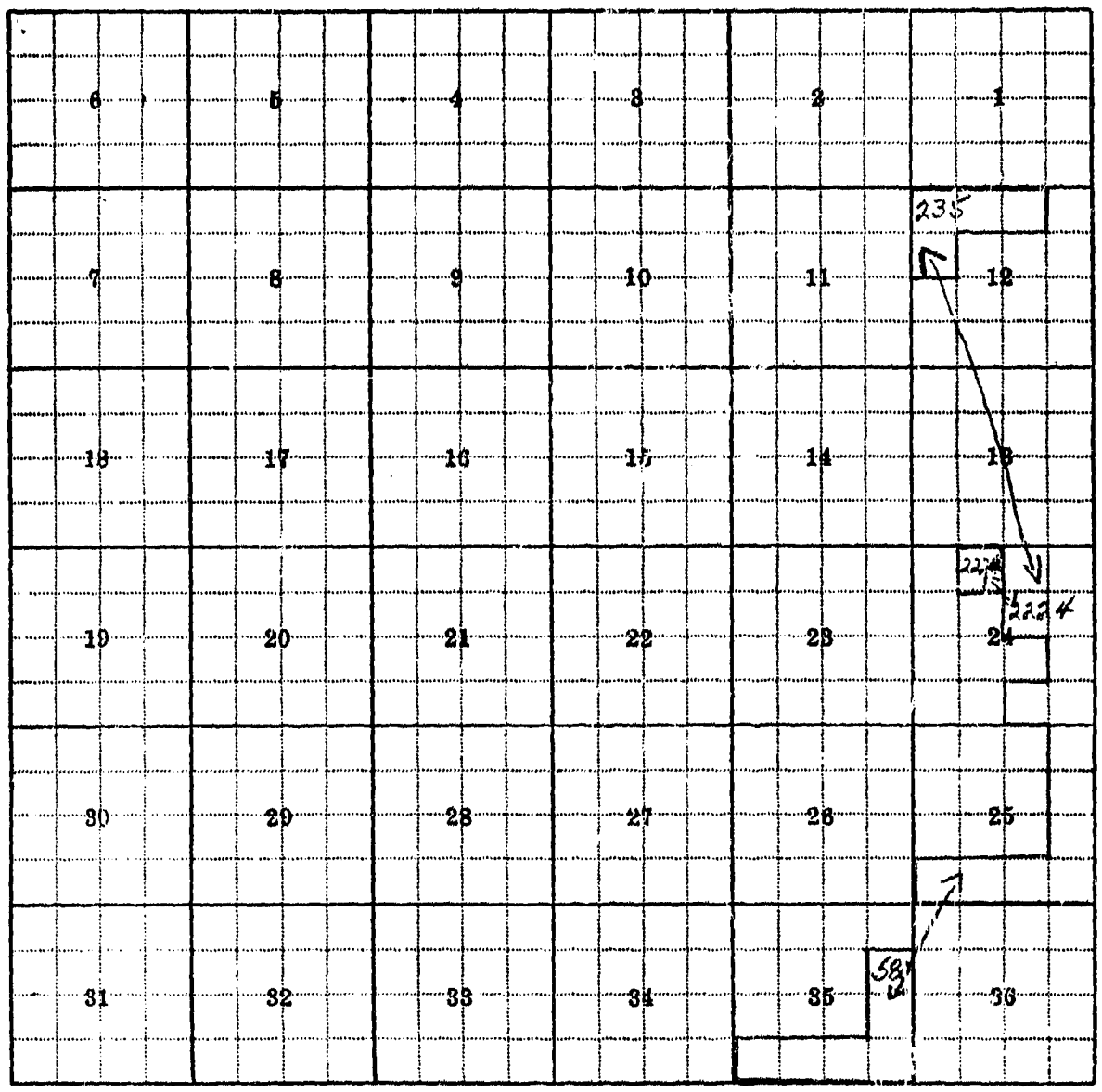

Land Ownership

F-1-A—5M—1-62—7448

County Madison

Farm Checked: Date 9-16-53

By Dave Pouliot

STATE OF MONTANA
STATE ENGINEERS OFFICE
Water Resources Survey

T 3S R 9W Plat No 25

Photo No 2B-149

Legal Land Owner Lars Kalsta Address Glen, Montana

Operator Address

Water is delivered by:— 1. Private System; 2. Ditch Company; 3. State Project; 4. Federal Project; 5. Irrigation District

App. No. Decree No.	NAME OF APPROPRIATOR TO WHOM DECREED	NAME OF STREAM	Date App. Date Priority	Miner's Inches	In Use	NAME OF DITCH (Water Delivered By)	No.	R/F	Present Irr. Acres	Irrigable Acres
A-580	Frank Lechner	Earls Gulch	4-3-20	10	Stock					
None	"	Big Hole R.				Kalsta Ditch	1	R	80	0

NOTE: R—Denotes Regular Irrigation. F—Flood Irrigation.

Adequate Supply: Yes X No Explain

Remarks

Couldn't find any filing for Big Hole Ditch

River Basin

Also in: Plat No. 37 Twp. 4S Rge 9W	Plat No. Twp. Rge	Plat No. Twp. Rge
Plat No. Twp. Rge	Plat No. Twp. Rge	Plat No. Twp. Rge

Information From:

Lars Kalsta



Land Ownership

F-1-A—5M—

County Madison

Farm Checked: Date 9-16-53

By Dave Pouliot

STATE OF MONTANA
STATE ENGINEERS OFFICE
Water Resources Survey

T 3S R 9W Plat No. 25

Photo No. 2B-15

Legal Land Owner Kenneth Leavitt Address Melrose, Montana

Operator Address

Water is delivered by:— 1. Private System; 2. Ditch Company; 3. State Project; 4. Federal Project; 5. Irrigation District

App. No. Decree No.	NAME OF APPROPRIATOR TO WHOM DECREED	NAME OF STREAM	Date App. Date Priority	Miner's Inches	In Use	NAME OF DITCH (Water Delivered By)	No.	R/F	Present Irr. Acres	Irrigable Acres
None		Big Hole River				Leavitt Ditch	1	R	43	0
None		Slough & Spring				Leavitt Ditch	1	R	18	0

NOTE: R—Denotes Regular Irrigation. F—Flood Irrigation.

Adequate Supply: Yes X No Explain

Remarks

River Basin

Also in: Plat No. Twp. Rge.	Plat No. Twp. Rge.	Plat No. Twp. Rge.
Plat No. Twp. Rge.	Plat No. Twp. Rge.	Plat No. Twp. Rge.

Information From:

Ken Leavitt

6	5	4	3	2	1
7	8	9	10	11	12
18	17	16	15	14	13
19	20	21	22	23	24
30	29	28	27	26	25
31	32	33	34	35	36

C

A

Land Ownership

F-1-A—5M—1-62—7448

County Madison

Farm Checked: Date 9-1-53

By Burnell Noyes

STATE OF MONTANA
STATE ENGINEERS OFFICE
Water Resources Survey

T 3S R 9W Plat No. 25

Photo No. 2B-153

Legal Land Owner Daniel Pendergast Address Melrose, Montana

Operator Address

Water is delivered by:— (1) Private System; 2. Ditch Company; 3. State Project; 4. Federal Project; 5. Irrigation District

App. No. Decree No.	NAME OF APPROPRIATOR TO WHOM DECREED	NAME OF STREAM	Date App. Date Priority	Miner's Inches	In Use	NAME OF DITCH (Water Delivered By)	No.	R/F	Present Irr. Acres	Irrigable Acres
222	G. R. Hardesty etal	Big Hole River	8-9-92	600	Yes					
223	G. R. Hardesty etal	Big Hole River	5-0-86	600	Yes					
216	Peter Gallagher	Big Hole River	5-20-88	300	200 Yes					
					150 Yes					
					200 Yes					
222-223		Big Hole R.				Pendergast Ditch	1	R	89	0
216-218		Big Hole R.				Gallagher Ditch	1	R	239	0
215-217		Big Hole R.				Gordon or Garden Ditch	1	R	58	0
Agreement		Big Hole R.				Streb-Ditch	1	R	94	0
	Peter Gallagher	Big Hole River	8/9/92	300						
	(from Pendergast Decd.)	Big Hole River	8/9/92	300						
		Big Hole River	8/9/92	300						

NOTE: R—Denotes Regular Irrigation. F—Flood Irrigation.

Adequate Supply: Yes X No Explain

Remarks

Agreement between J. G. Madden, Benjamin F., Chester and Peter Gallagher, Thoma Naughton to enlarge Streb Ditch to carry 500" of water from Big Hole River dated 1881 - 260" for Pendergast.

Could not match decrees with irrigation.

River Basin

Also in: Plat No. 13 Twp. 2S Rge. 8W	Plat No. Twp. Rge.	Plat No. Twp. Rge.
Plat No. Twp. Rge.	Plat No. Twp. Rge.	Plat No. Twp. Rge.

Information From:

D. Pendergast

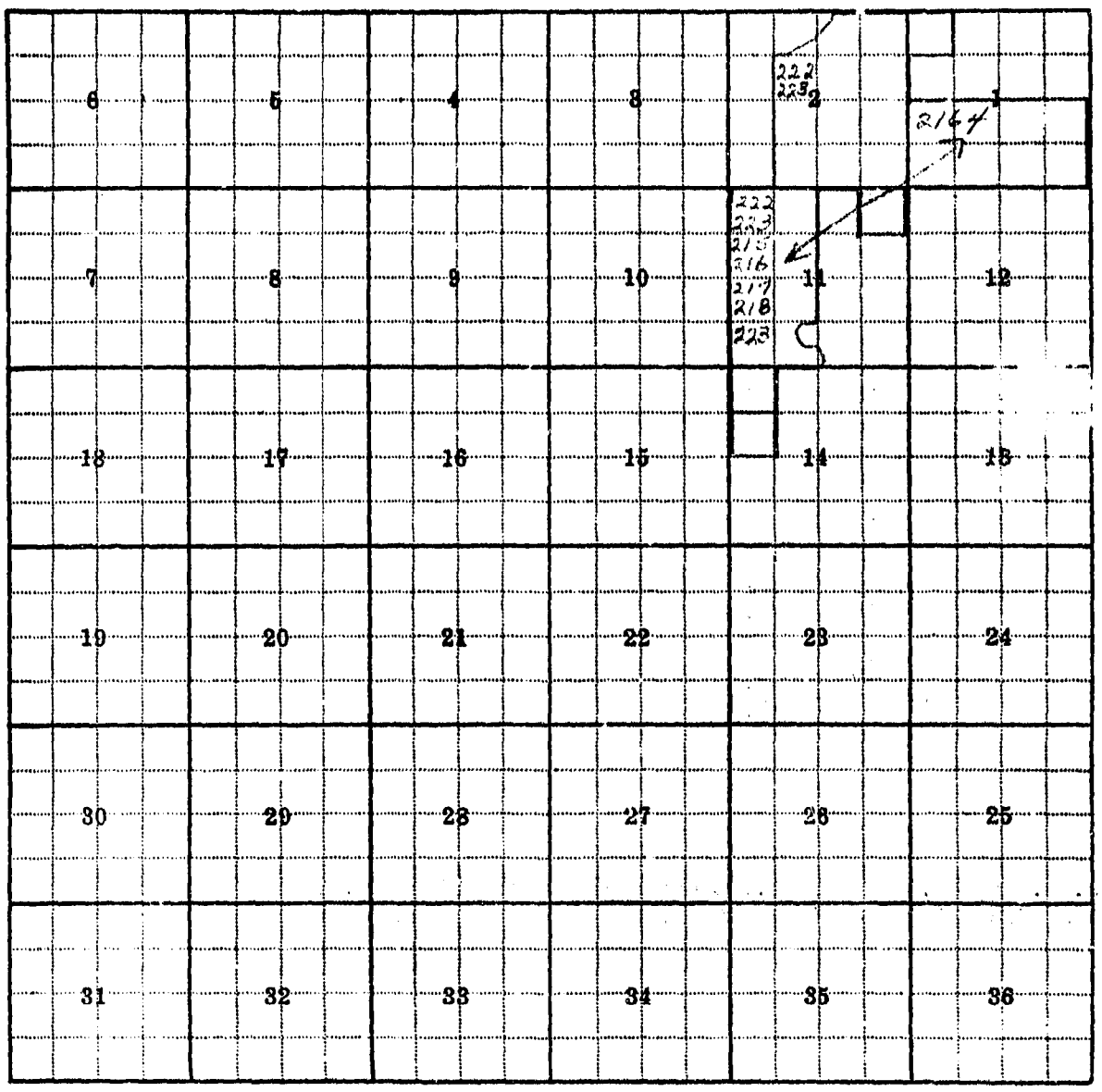

Land Ownership

F-1-A—5M—1-62—7448

County Madison

Farm Checked: Date 8-25-53

By Burnell Noyes

STATE OF MONTANA
STATE ENGINEERS OFFICE
Water Resources Survey

T. 3S R. 9W Plat No. 25

Photo No. 2B-153

Legal Land Owner Ralph Streb Address Melrose, Montana

Operator Address

Water is delivered by:— (1) Private System; 2. Ditch Company; 3. State Project; 4. Federal Project; 5. Irrigation District

App. No. Decree No.	NAME OF APPROPRIATOR TO WHOM DECREED	NAME OF STREAM	Date App. Date Priority	Miner's Inches	In Use	NAME OF DITCH (Water Delivered By)	No.	R/F	Present Irr. Acres	Irrigable Acres
A-235	Thomas Naughton	Chester Spr. & Big	4-82	50	Yes	Priv. D. Streb D.	1	R	21	0
		Hole River		125	Yes	[illegible]	1	[illegible]	[illegible]	[illegible]
A-609	Thomas Naughton	Gallagher Canyon Cr.	4-82	30	Yes	Private Ditch	1	R	Stock	Water
Agreement		Big Hole River				Streb Ditch	1	R	84	0
Agreement		Big Hole River				Gallagher Ditch	1	R	52	0

NOTE: R—Denotes Regular Irrigation. F—Flood Irrigation.

Adequate Supply: Yes X No Explain

Remarks Pumps water from Streb Ditch to private ditch from Chester Spring.
Agreement between J. G. Maddox, Benjamin E. Chester & Peter Gallagher & Thomas Naughton to enlarge Streb Ditch to carry 500" of water from Big Hole River dated 1881-250" for Streb.
Book - 10 page 82 (1885)
Book - 10 page 83

River Basin

Also in: Plat No. Twp. Rge.	Plat No. Twp. Rge.	Plat No. Twp. Rge.
Plat No. Twp. Rge.	Plat No. Twp. Rge.	Plat No. Twp. Rge.

Information From:
Mr. Streb

6	5	4	3	2	1
7	8	9	10	11 2335 1609	12 235
18	17	16	15	14	13
19	20	21	22	23	24
30	29	28	27	26	25
31	32	33	34	35	36

Land Ownership

F-1-A—5M—1-62—7448

County Madison

Farm Checked: Date 9-3-53

By Burnell Noyes

STATE OF MONTANA
STATE ENGINEERS OFFICE
Water Resources Survey

T 8S R 9W Plat No. 25

Photo No. 2B-151

Legal Land Owner Enoch S. Young Address Melrose, Montana

Operator Address

Water is delivered by:— (1.) Private System; 2. Ditch Company; 3. State Project; 4. Federal Project; 5. Irrigation District

App. No. Decree No.	NAME OF APPROPRIATOR TO WHOM DECREED	NAME OF STREAM	Date App. Date Priority	Miner's Inches	In Use	NAME OF DITCH (Water Delivered By)	No.	R/F	Present Irr. Acres	Irrigable Acres
215	Peter Gallagher	Big Hole River	4- -84	300	150 Yes	)				
217	Peter Gallagher	Big Hole River	4- -84	300	150 Yes	)Gordon or Garden D.	1	R	57	0
216	Peter Gallagher	Big Hole River	5-20-88	300	100 Yes	)				
218	Peter Gallagher	Big Hole River	5-20-88	300	100 Yes	)Gallagher Ditch	1	R	84	0

NOTE: R—Denotes Regular Irrigation. F—Flood Irrigation.

Adequate Supply: Yes X No Explain

Remarks

River Basin

Also in: Plat No. Twp. Rge.	Plat No. Twp. Rge.	Plat No. Twp. Rge.
Plat No. Twp. Rge.	Plat No. Twp. Rge.	Plat No. Twp. Rge.

Information From:

Mr. E. S. Young

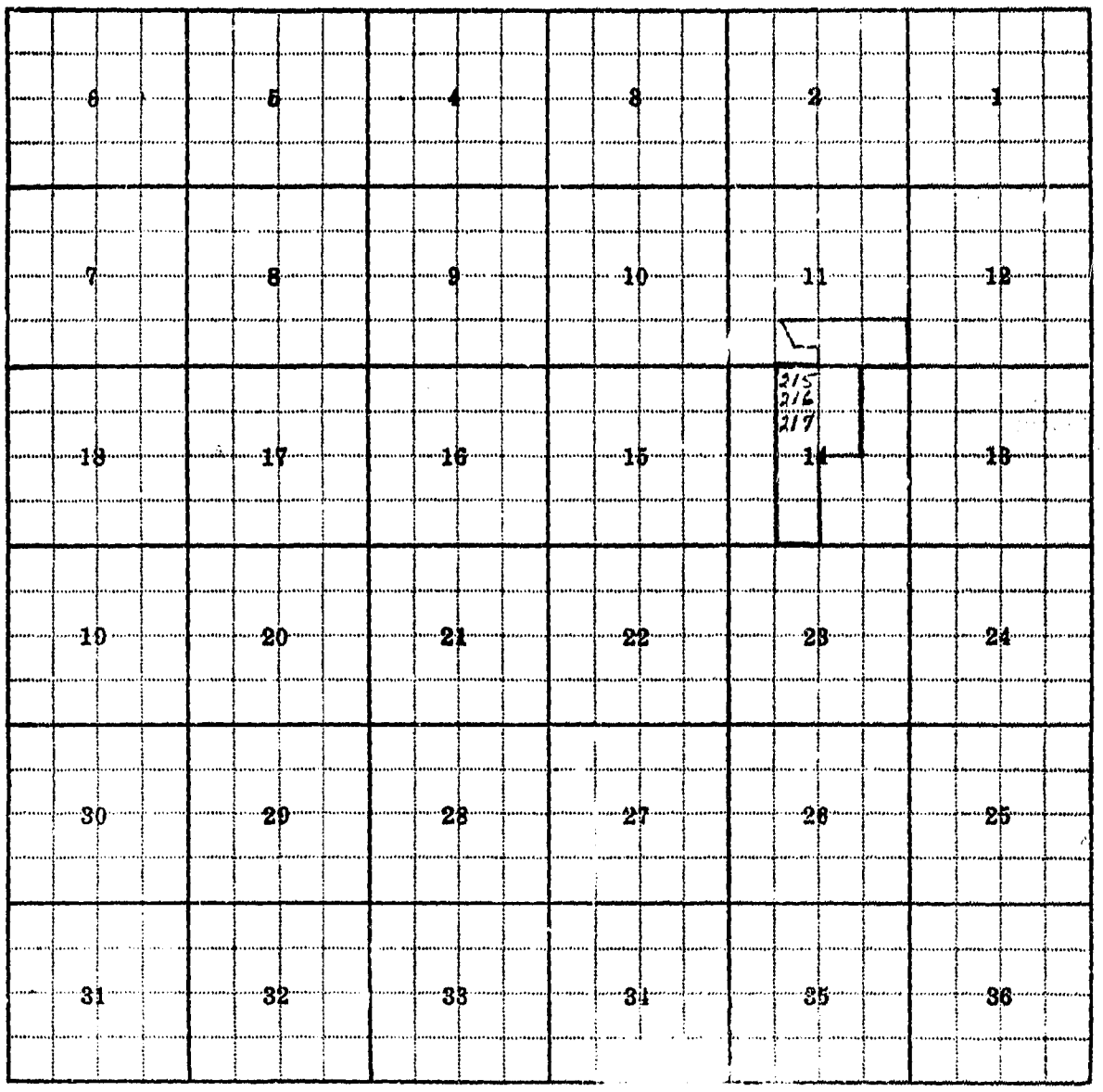

Land Ownership

26
3S 8W

F-1-A—5M—1-62—7448

County Madison

Farm Checked: Date 9-29-53

By Dave Poulio+

STATE OF MONTANA
STATE ENGINEERS OFFICE
Water Resources Survey

T 3S R 8W Plat No. 26

Photo No. 3B-42, 3B-43, 3B-77

Legal Land Owner Will Brassier Address Twin Bridges, Montana

Operator Address

Water is delivered by:— 1. Private System; 2. Ditch Company; 3. State Project; 4. Federal Project; 5. Irrigation District

App. No. Decree No.	NAME OF APPROPRIATOR TO WHOM DECREED	NAME OF STREAM	Date App. Date Priority	Miner's Inches	In Use	NAME OF DITCH (Water Delivered By)	No.	R/F	Present Irr. Acres	Irrigable Acres
2400	Roy Bird	Willow Springs	11-18-84	All		)				
2560	Chas. E. Woolley	Unnamed Springs	10-14-13	All		)				
2304	Joel L. Vannoy	McCarthy Springs	2-26-09	50		) STOCK				
2305	Joel L. Vannoy	McCarthy Springs	5-15-10	160		)				
2302	Frank Lechner	McCarthy Springs	6-1-14	160		)				
2306	Dolar Vigeant	McCarthy Springs		All		)				
		STOCK WATER								

NOTE: R—Denotes Regular Irrigation. F—Flood Irrigation.

Adequate Supply: Yes No Explain

Remarks

River Basin

Also in: Plat No. Twp. Rge.	Plat No. Twp. Rge.	Plat No. Twp. Rge.
Plat No. Twp. Rge.	Plat No. Twp. Rge.	Plat No. Twp. Rge.

Information From:
Field

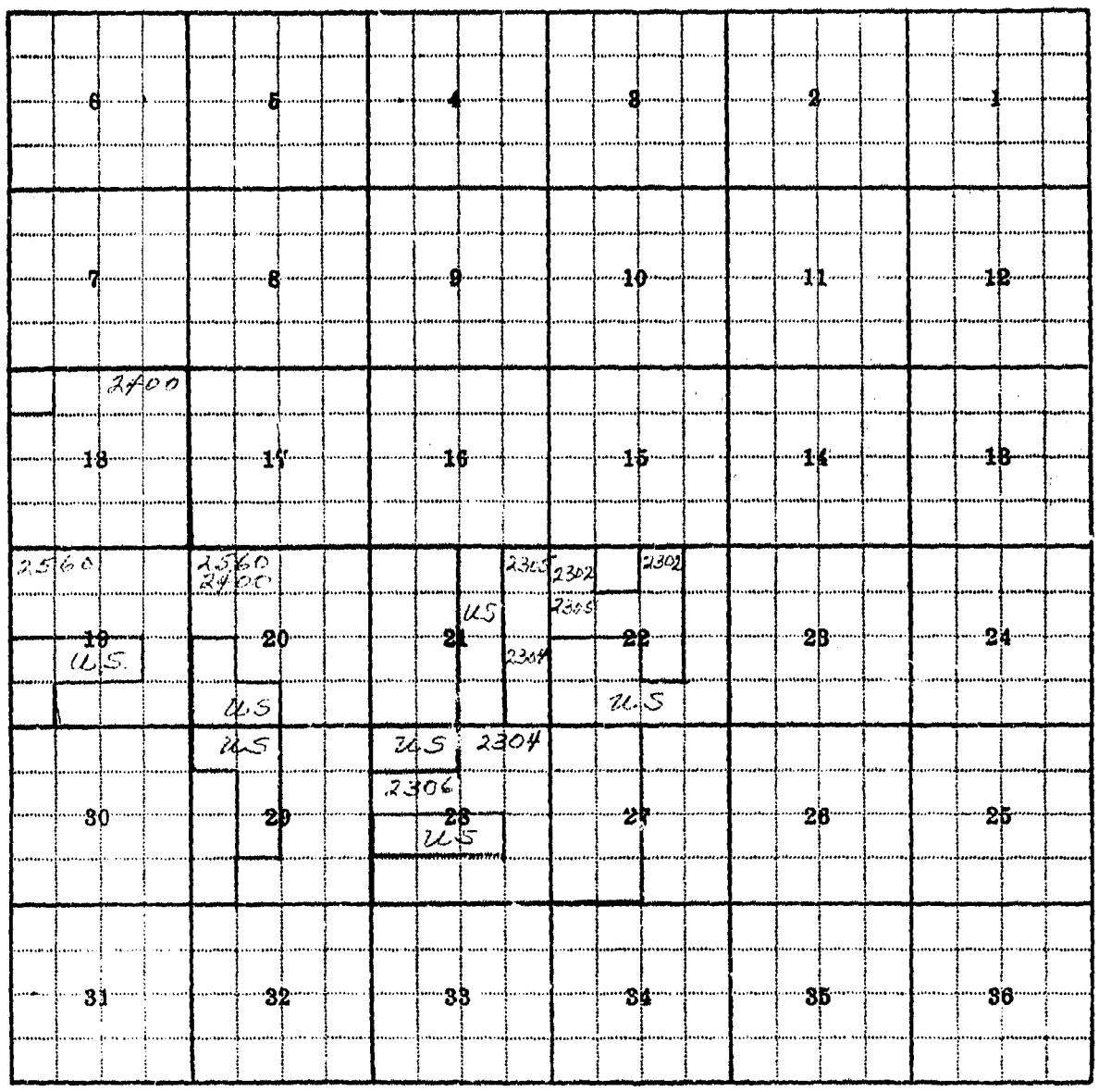

Land Ownership

F-1-A—5M—1-62—7448

County Madison

Farm Checked: Date 9-29-53

By Dave Pouliot

STATE OF MONTANA
STATE ENGINEERS OFFICE
Water Resources Survey

T. 3S R. 8W Plat No. 26

Photo No. 3B-19, 3B-21

Legal Land Owner Tom Larson Address Twin Bridges, Montana

Operator Address

Water is delivered by:— (1) Private System; 2. Ditch Company; 3. State Project; 4. Federal Project; 5. Irrigation District

App. No. Decree No.	NAME OF APPROPRIATOR TO WHOM DECREED	NAME OF STREAM	Date App. Date Priority	Miner's Inches	In Use	NAME OF DITCH (Water Delivered By)	No.	R/F	Present Irr. Acres	Irrigable Acres
A-2362	Herman J. Mueller	Schwabacher Spr.	7-6-11	80	Stock	Larson Ditch	1	F	Used for	Stock
A-2287	Herman J. Mueller	Lambert Gulch Spr.	7-28-10	80	Stock				Water only	on
A-2395	Harry Redfield	Willow Springs	11-18-84	All	Stock				this land.	
A-2330	Charles C. Schultz	Nezperce Spr.	7-25-96	160	Stock					
A-2331	Charles C. Schultz	Nezperce Spr.	7-25-06	160	Stock					
A-2361	Otto A. Schultz	Schultz Spr.	8-16-09	80	Stock					

NOTE: R—Denotes Regular Irrigation. F—Flood Irrigation.

Adequate Supply: Yes ... No X Explain Now only used for stock.

Remarks

River Basin

Also in: Plat No. Twp. Rge.	Plat No. Twp. Rge.	Plat No. Twp. Rge.
Plat No. Twp. Rge.	Plat No. Twp. Rge.	Plat No. Twp. Rge.

Information From:
Tom Larson

6	5	4	3	2	1
7	8	9	10	11	12
18	17	16	15	14	13
19	20	21	22	23	24
30	29	28	27	26	25
31	32	33	2342 2297 2375 34	2342 2375 35	36

Land Ownership

F-1-A—5M—1-62—7448

County Madison

Farm Checked: Date 9-29-53

By Dave Pouliot

STATE OF MONTANA
STATE ENGINEERS OFFICE
Water Resources Survey

T. 3S R. 8W Plat No. 26

Photo No. 3B-19, 3B-21

Legal Land Owner Montana, State of Address

Operator Tom Larson Address Twin Bridges, Montana

Water is delivered by:—(1.) Private System; 2. Ditch Company; 3. State Project; 4. Federal Project; 5. Irrigation District

App. No. Decree No.	NAME OF APPROPRIATOR TO WHOM DECREED	NAME OF STREAM	Date App. Date Priority	Miner's Inches	In Use	NAME OF DITCH (Water Delivered By)	No.	R/F	Present Irr. Acres	Irrigable Acres
A-2362	Herman J. Mueller	Schwabacher Spr.	7-6-11	80	Stock	Larson Ditch	1			
A-2287	Herman J. Mueller	Lambert Spr	7-28-10	80	Water	Larson Ditch	1	All	stock water	
A-2395	Harry Redfield	Willow Spr.	11-18-84	All	Only	Larson Ditch	1	only.		

NOTE: R—Denotes Regular Irrigation. F—Flood Irrigation.

Adequate Supply: Yes ..... No X Explain All stock water only.

Remarks

River Basin

Also in: Plat No. Twp. Rge.	Plat No. Twp. Rge.	Plat No. Twp. Rge.
Plat No. Twp. Rge.	Plat No. Twp. Rge.	Plat No. Twp. Rge.

Information From:

Tom Larson

6	5	4	3	2	1
7	8	9	10	11	12
18	17	16	15	14	13
19	20	21	22	23	24
30	29	28	27	26	25
31	32	33	34	35	36

Land Ownership

F-1-A—5M—1-62—7448

County Madison

Farm Checked: Date 9-29-53

By Dave Pouliot

STATE OF MONTANA
STATE ENGINEERS OFFICE
Water Resources Survey

T 3S R 8W Plat No. 26

Photo No. 3B-19, 3B-21

Legal Land Owner U. S. A. Address

Operator Tom Larson Address Twin Bridges, Montana

Water is delivered by:— (1) Private System, 2. Ditch Company; 3. State Project; 4. Federal Project; 5. Irrigation District

App. No. Decree No.	NAME OF APPROPRIATOR TO WHOM DECREED	NAME OF STREAM	Date App. Date Priority	Minor's Inches	In Use	NAME OF DITCH (Water Delivered By)	No.	R/F	Present Irr. Acres	Irrigable Acres
A-2362	Herman J. Mueller	Schwabacher Spr.	7-6-11	80	Stock	Larson Ditch	1			
A-2287	Herman J. Mueller	Lambert Gulch Spr.	7-28-10	80	Water	Larson Ditch	1	Stock Water Only		
A-2395	Harry Redfield	Willow Springs	11-18-84	All	Only	Larson Ditch	1			

NOTE: R—Denotes Regular Irrigation. F—Flood Irrigation.

Adequate Supply: Yes ..... No X Explain .....

Remarks

This water belongs to Tom Larson.

River Basin

Also in: Plat No. Twp. Rge.	Plat No. Twp. Rge.	Plat No. Twp. Rge.
Plat No. Twp. Rge.	Plat No. Twp. Rge.	Plat No. Twp. Rge.

Information From:

Tom Larson

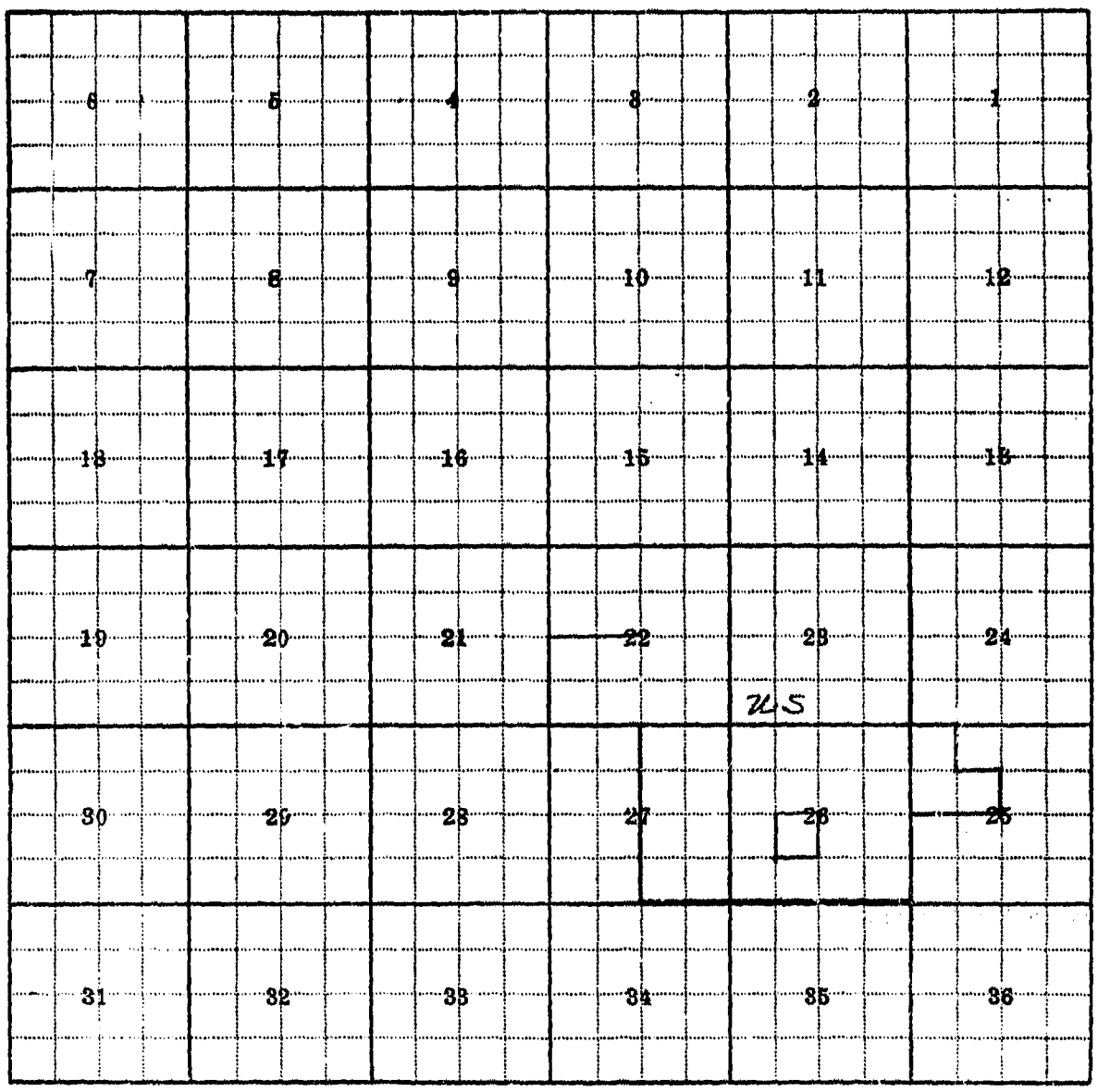

Land Ownership

27
3S 7W

F-1-A—5M—1-62—7448

County Madison

Farm Checked: Date 10-2-53

By Dave Pouliot

STATE OF MONTANA
STATE ENGINEERS OFFICE
Water Resources Survey

T 3S R 7W Plat No. 27

Photo No. 2B-81

Legal Land Owner Thomas D. Holtz Address Twin Bridges, Montana

Operator Address

Water is delivered by:— 1. Private System; 2. Ditch Company; 3. State Project; 4. Federal Project; 5. Irrigation District

App. No. Decree No.	NAME OF APPROPRIATOR TO WHOM DECREED	NAME OF STREAM	Date App. Date Priority	Miner's Inches	In Use	NAME OF DITCH (Water Delivered By)	No.	R/F	Present Irr. Acres	Irrigable Acres
2226	Christian Wudel	Lower Cottonwood Spr.	2-9-20	40	?	Stock				

NOTE: R—Denotes Regular Irrigation. F—Flood Irrigation.

Adequate Supply: Yes No Explain

Remarks

River Basin

Also in: Plat No. Twp. Rge.	Plat No. Twp. Rge.	Plat No. Twp. Rge.
Plat No. Twp. Rge.	Plat No. Twp. Rge.	Plat No. Twp. Rge.

Information From:

Dave Pouliot

6	5	4	3	2	1
7	8	9	10	11	12
18	17	16	15	14	13
19	20	21	22	23	24
30	29	28	27	26	25
31	32	33	34	35 2226	36

Land Ownership

F-1-A—5M—1-62—7448

County Madison

Farm Checked: Date 10-2-53

By Dave Pouliot

STATE OF MONTANA
STATE ENGINEERS OFFICE
Water Resources Survey

T 3S R 7W Plat No. 27

Photo No. 28-98

Legal Land Owner Montana, State of Address

Operator Address

Water is delivered by:— 1. Private System; 2. Ditch Company; 3. State Project; 4. Federal Project; 5. Irrigation District

App. No. Decree No.	NAME OF APPROPRIATOR TO WHOM DECREED	NAME OF STREAM	Date Appr. Date Priority	Miner's Inches	In Use	NAME OF DITCH (Water Delivered By)	No.	R/F	Present Irr. Acres	Irrigable Acres
1383	Peter White	Rochester Gulch	7-2-81	All	?					
		NO IRRIGABLE LAND MAY BE USED OR STOCK.								

NOTE: R—Denotes Regular Irrigation. F—Flood Irrigation.

Adequate Supply: Yes No Explain

Remarks

River Basin

Also in: Plat No. Twp. Rge.	Plat No. Twp. Rge.	Plat No. Twp. Rge.
Plat No. Twp. Rge.	Plat No. Twp. Rge.	Plat No. Twp. Rge.

Information From: None Shown

6	5	4	3	2	1
7	8	9	10	11	12
18	17	16 1383	15	14	13
19	20	21	22	23	24
30	29	28	27	26	25
31	32	33	34	35	36

Land Ownership

F-1-A—5M—1-62—7448

County Madison

Farm Checked: Date 10-2-53

By Dave Pouliot

STATE OF MONTANA
STATE ENGINEERS OFFICE
Water Resources Survey

T 3S R 7W Plat No. 27

Photo No. 2B-77

Legal Land Owner Margaret Reid est. Address

Operator Address

Water is delivered by:— 1. Private System; 2. Ditch Company; 3. State Project; 4. Federal Project; 5. Irrigation District

App. No. Decree No.	NAME OF APPROPRIATOR TO WHOM DECREED	NAME OF STREAM	Date App. Date Priority	Miner's Inches	In Use	NAME OF DITCH (Water Delivered By)	No.	R/F	Present Irr. Acres	Irrigable Acres
2188	Chas. R. Luppy	Bivins Spring	10-8-12	50	STOCK	May be used for Stock Water.				

NOTE: R—Denotes Regular Irrigation. F—Flood Irrigation.

Adequate Supply: Yes No Explain

Remarks

River Basin

Also in: Plat No. Twp. Rge.	Plat No. Twp. Rge.	Plat No. Twp. Rge.
Plat No. Twp. Rge.	Plat No. Twp. Rge.	Plat No. Twp. Rge.

Information From:

Field

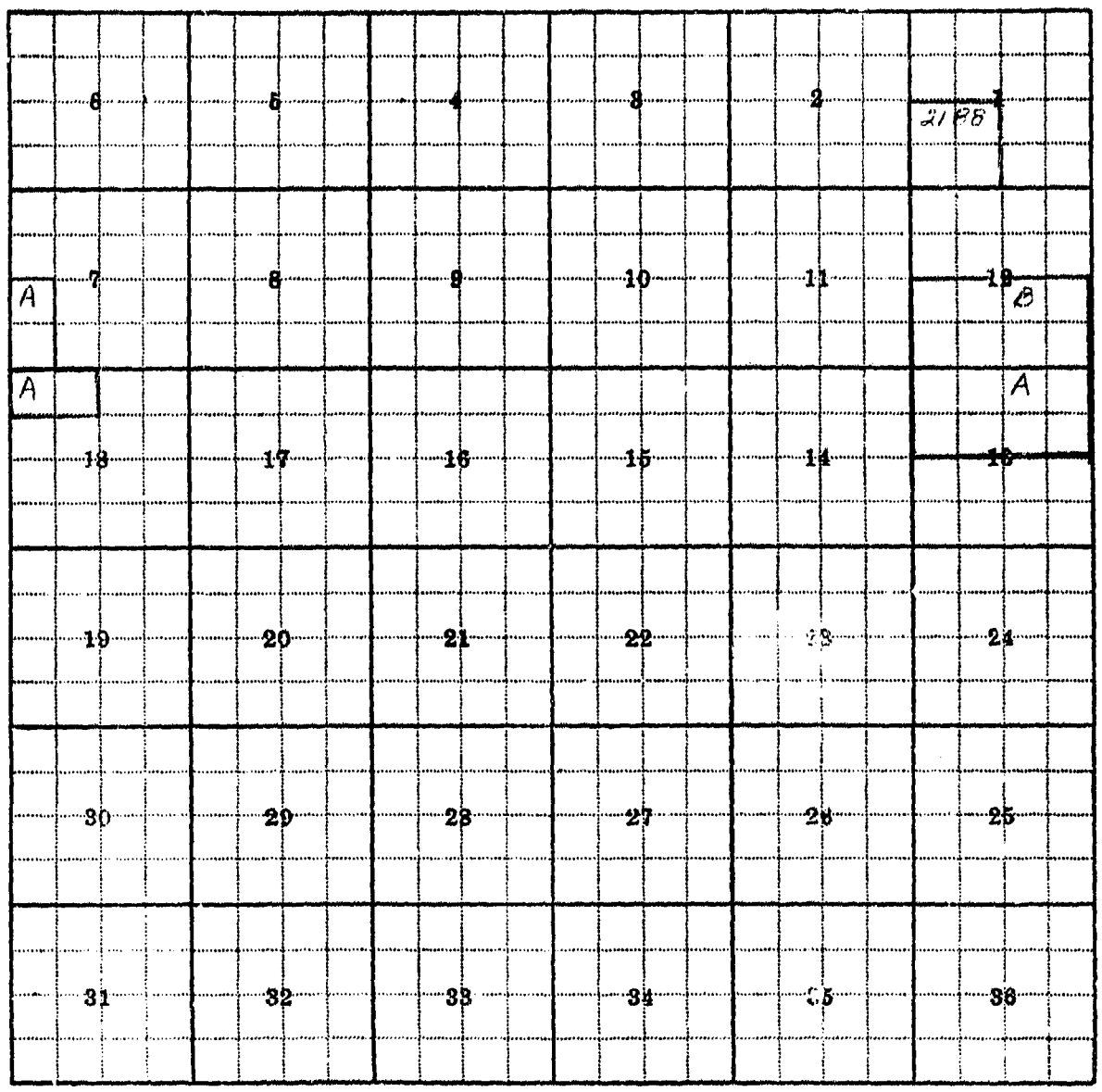

Land Ownership

28
3S 6W

F-1-A—5M—1-62—7448

County Madison

STATE OF MONTANA
STATE ENGINEERS OFFICE
Water Resources Survey

T 3S R 6W Plat No. 28

Farm Checked: Date 8-26-53

Photo No. 2B-25, 2B-27, 1B-96, 1B-94, 2-43

By Jack Foust

Legal Land Owner Arthur Bayers Address Twin Bridges, Montana

Operator Address

Water is delivered by:—(1) Private System; 2. Ditch Company; 3. State Project; 4. Federal Project; 5. Irrigation District

App. No. Decree No.	NAME OF APPROPRIATOR TO WHOM DECREED	NAME OF STREAM	Date App. Date Priority	Miner's Inches	In Use	NAME OF DITCH (Water Delivered By)	No.	R/F	Present Irr. Acres	Irrigable Acres
A-171	Noah Armstrong	Beaverhead River	74	3000	Yes	Bayers Ditch	1)	R		
A-189	Jacob Wyrouck	Beaverhead River	3-26-02	1000	Yes	Bayers Ditch	)		795	17
A-190	Jacob Wyrouck	Beaverhead River	2-25-97	1200	Yes	Bayers Ditch	)			
877	Max Lauterbach	Jefferson River	3-5-02	2600	Not used					
2617	Max Lauterbach	Warm Spring Slough	2-14-03	200	STOCK					
877A	Max Lauterbach	Beaverhead & Big Hole	3-8-06	400	Not used					

NOTE: R—Denotes Regular Irrigation. F—Flood Irrigation.

Adequate Supply: Yes X No Explain

Remarks

River Basin

Also in: Plat No. 29 Twp. 3S Rge. 5W | Plat No. Twp. Rge. | Plat No. Twp. Rge.
Plat No. Twp. Rge. | Plat No. Twp. Rge. | Plat No. Twp. Rge.

Information From:
Arthur Bayers

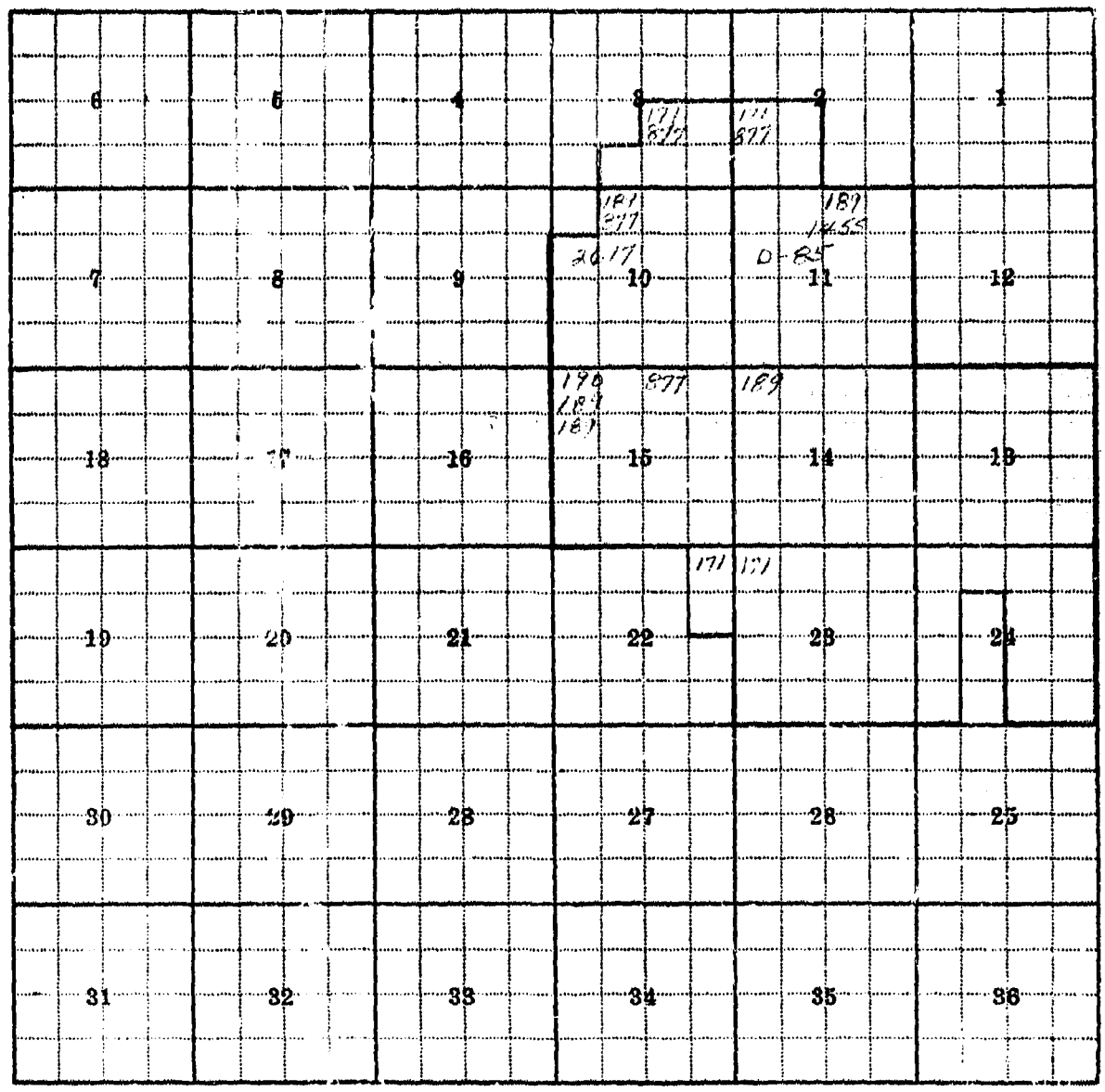

Land Ownership

F-1-A—5M—1-62--7448

County Madison

Farm Checked: Date 11-5-53

By Jack Foust

STATE OF MONTANA
STATE ENGINEERS OFFICE
Water Resources Survey

T 3S R 6W Plat No. 28

Photo No. 2B-27

Legal Land Owner Nettie Campbell Address Benidict, Kansas

Operator J. C. Seidensticker Address Twin Bridges, Montana

Water is delivered by:— (1.) Private System; 2. Ditch Company; 3. State Project; 4. Federal Project; 5. Irrigation District

App. No. Decree No.	NAME OF APPROPRIATOR TO WHOM DECREED	NAME OF STREAM	Date App. Date Priority	Miner's Inches	In Use	NAME OF DITCH (Water Delivered By)	No.	R/F	Present Irr. Acres	Irrigable Acres
A-243*	John C. Seidensticker	Big Hole River	5-1-84	1200	Yes	Seidensticker Ditch	1	R	97	0

NOTE: R—Denotes Regular Irrigation. F—Flood Irrigation.

Adequate Supply: Yes X No Explain

Remarks

There are ditches but no water filings. There is some irrigated land.

*The A-243 water is used on the John C. Seidensticker land, the Nettie Campbell land, and the Veronica Seidensticker land and there is so specific division.

River Basin

Also in: Plat No. Twp. Rge.	Plat No. Twp. Rge.	Plat No. Twp. Rge.
Plat No. Twp. Rge.	Plat No. Twp. Rge.	Plat No. Twp. Rge.

Information From:

J. C. Seidensticker

6	5	4	3	2	1
7	8	9	10	11	12
18	17	16	15	14	13
19	20	21	22	23	24
30	29	28	27	26	25
31	32	33	34	35	36

243

Land Ownership

F-1-A—5M—1-62—7448

County Madison

Farm Checked: Date 10-7-53

By Jack Foust

STATE OF MONTANA
STATE ENGINEERS OFFICE
Water Resources Survey

T. 3S R. 6W Plat No. 28

Photo No. 1-159

Legal Land Owner Cora Carstensen Address Twin Bridges, Montana

Operator J. H. Marshall Address Twin Bridges, Montana

Water is delivered by:—(1) Private System; 2. Ditch Company; 3. State Project; 4. Federal Project; 5. Irrigation District

App. No. Decree No.	NAME OF APPROPRIATOR TO WHOM DECREED	NAME OF STREAM	Date App. Date Priority	Miner's Inches	In Use	NAME OF DITCH (Water Delivered By)	No.	R/F	Present Irr. Acres	Irrigable Acres
A-240	Nahun Parker	Big Hole River	9-2-90	500	Part, Yes	Big Hole Co-op Ditch	1	R	58	0

NOTE: R—Denotes Regular Irrigation. F—Flood Irrigation.

Adequate Supply: Yes X No Explain

Remarks

Has 5 shares in Big Hole Co-op Ditch & has a usage right back as far as 1913 and possibly farther.

River Basin

Also in: Plat No. 40 Twp. 4S Rge. 6W	Plat No. Twp. Rge.	Plat No. Twp. Rge.
Plat No. Twp. Rge.	Plat No. Twp. Rge.	Plat No. Twp. Rge.

Information From:

Cora Carstensen

6	5	4	3	2	1
7	8	9	10	11	12
18	17	16	15	14	13
19	20	21	22	23	24
30	29	28	27	26	25
31	32	33	34	35	36

240

Land Ownership

F-1-A—5M—1-62—7448

County Madison

Farm Checked: Date 11-18-53

By Jack Foust

STATE OF MONTANA
STATE ENGINEERS OFFICE
Water Resources Survey

T. 3S R. 6W Plat No. 28

Photo No. 1-159

Legal Land Owner Allan Dean Address Twin Bridges, Montana

Operator Address

Water is delivered by:—(1.) Private System; 2. Ditch Company; 3. State Project; 4. Federal Project; 5. Irrigation District

App. No. Decree No.	NAME OF APPROPRIATOR TO WHOM DECREED	NAME OF STREAM	Date App. Date Priority	Miner's Inches	In Use	NAME OF DITCH (Water Delivered By)	No.	R/F	Present Irr. Acres	Irrigable Acres
*A-240	Nahun Parker	Big Hole River	9-2-90	5000	Part.	yes Big Hole Co-op D.	1	R	103	0
		Big Hole River		10 shares	yes	Big Hole Co-op D.				

NOTE: R—Denotes Regular Irrigation. F—Flood Irrigation.

Adequate Supply: Yes X No. Explain

Remarks

Has 10 shares in Big Hole Co-op Ditch & a usage right back as far as 1913 and possibly farther, A-240.

River Basin

Also in: Plat No. Twp. Rge.	Plat No. Twp. Rge.	Plat No. Twp. Rge.
Plat No. Twp. Rge.	Plat No. Twp. Rge.	Plat No. Twp. Rge.

Information From:

Aleen Dean

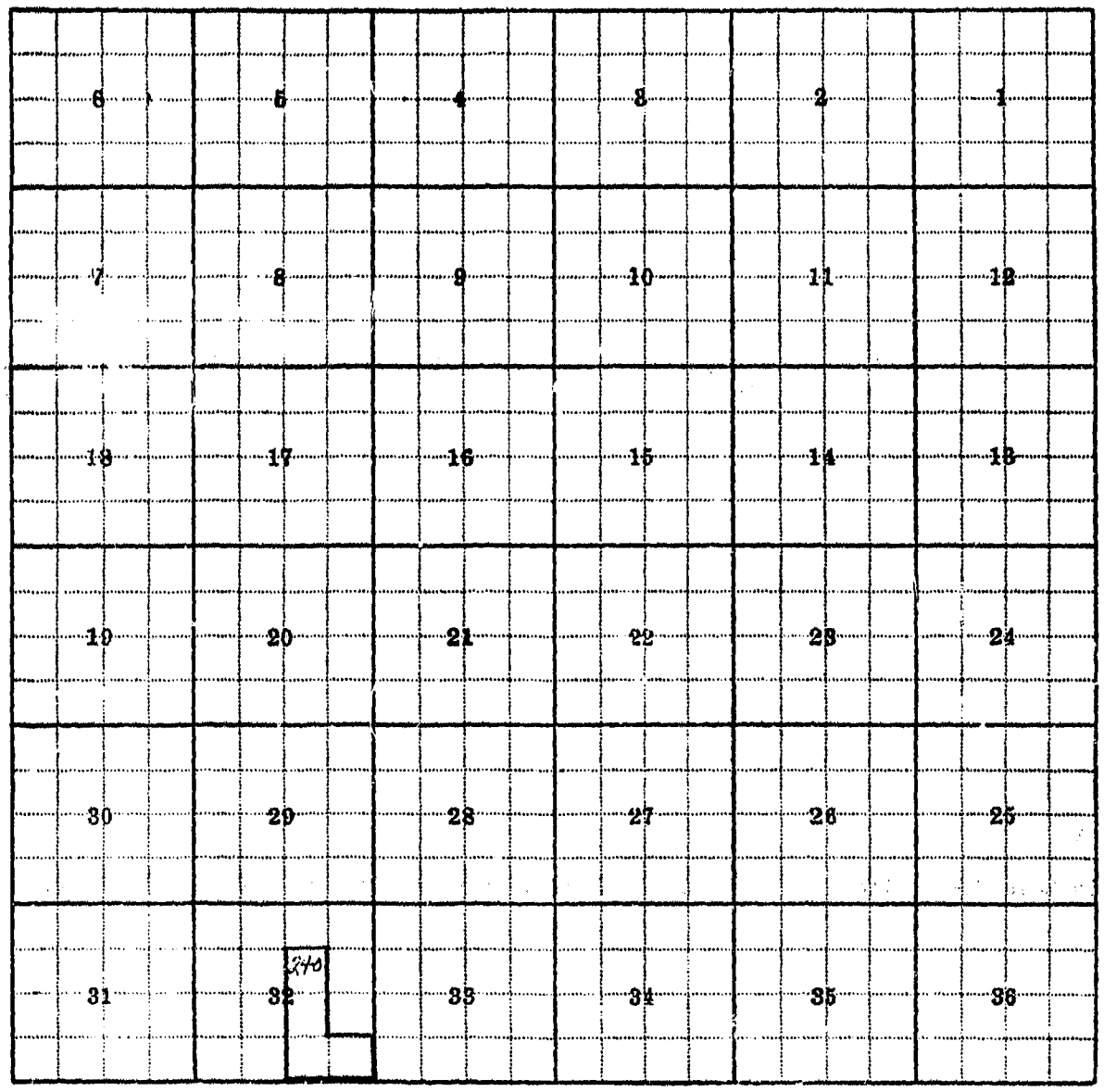

Land Ownership

F-1-A—3M—1-62—7448

County Madison

Farm Checked: Date 10-27-53

By Jack Foust

STATE OF MONTANA
STATE ENGINEERS OFFICE
Water Resources Survey

T. 3S R. 6W Plat No. 28

Photo No. 2-41

Legal Land Owner George Frazier Address Twin Bridges, Montana

Operator Address

Water is delivered by:— (1) Private System; 2. Ditch Company; 3. State Project; 4. Federal Project; 5. Irrigation District

App. No. Decree No.	NAME OF APPROPRIATOR TO WHOM DECREED	NAME OF STREAM	Date App. Date Priority	Miner's Inches	In Use	NAME OF DITCH (Water Delivered By)	No.	R/F	Present Irr. Acres	Irrigable Acres
No filing		Swamp or Drain Ditch			Yes	Frazier Ditch	1	R	15	0

NOTE: R—Denotes Regular Irrigation. F—Flood Irrigation.

Adequate Supply: Yes X No Explain

Remarks

He gets water out of a drain ditch and swamp to irrigate his pasture(No filing that he knows of).

River Basin

Also in: Plat No. Twp. Rge.	Plat No. Twp. Rge.	Plat No. Twp. Rge.
Plat No. Twp. Rge.	Plat No. Twp. Rge.	Plat No. Twp. Rge.

Information From:

George Frazier

6	5	4	3	2	1
7	8	9	10	11	12
18	17	16	15	14	13
19	20	21	22	23	24
30	29	28	27	26	25
31	32	33	34 240 2618	35	36

Land Ownership

F-1-A—5M—1-62—7448

County Madison

Farm Checked: Date 10-7-53

By Jack Foust

STATE OF MONTANA
STATE ENGINEERS OFFICE
Water Resources Survey

T. 3S R. 6W Plat No. 28

Photo No. 1-159

Legal Land Owner Anna Gehenie Address Twin Bridges, Montana

Operator Address

Water is delivered by: (1) Private System; 2. Ditch Company; 3. State Project; 4. Federal Project; 5. Irrigation District

App. No. Decree No.	NAME OF APPROPRIATOR TO WHOM DECREED	NAME OF STREAM	Date App. Date Priority	Miner's Inches	In Use	NAME OF DITCH (Water Delivered By)	No.	R/F	Present Irr. Acres	Irrigable Acres
*A-240	Nahun Parker	Big Hole River	9-20-90	5000	Part,	yes Big Hole Co-op D.	1	R	28	0

NOTE: R—Denotes Regular Irrigation. F-

Adequate Supply: Yes X No

Remarks

*A-240 has 2 shares in Big Hole Co-op Ditch & usage right back as far as 1913 or fatther.

River Basin

Also in: Plat No. Twp. Rge.	Plat No. Twp. Rge.	Plat No. Twp. Rge.
Plat No. Twp. Rge.	Plat No. Twp. Rge.	Plat No. Twp. Rge.

Information From:

Anna Gehenie

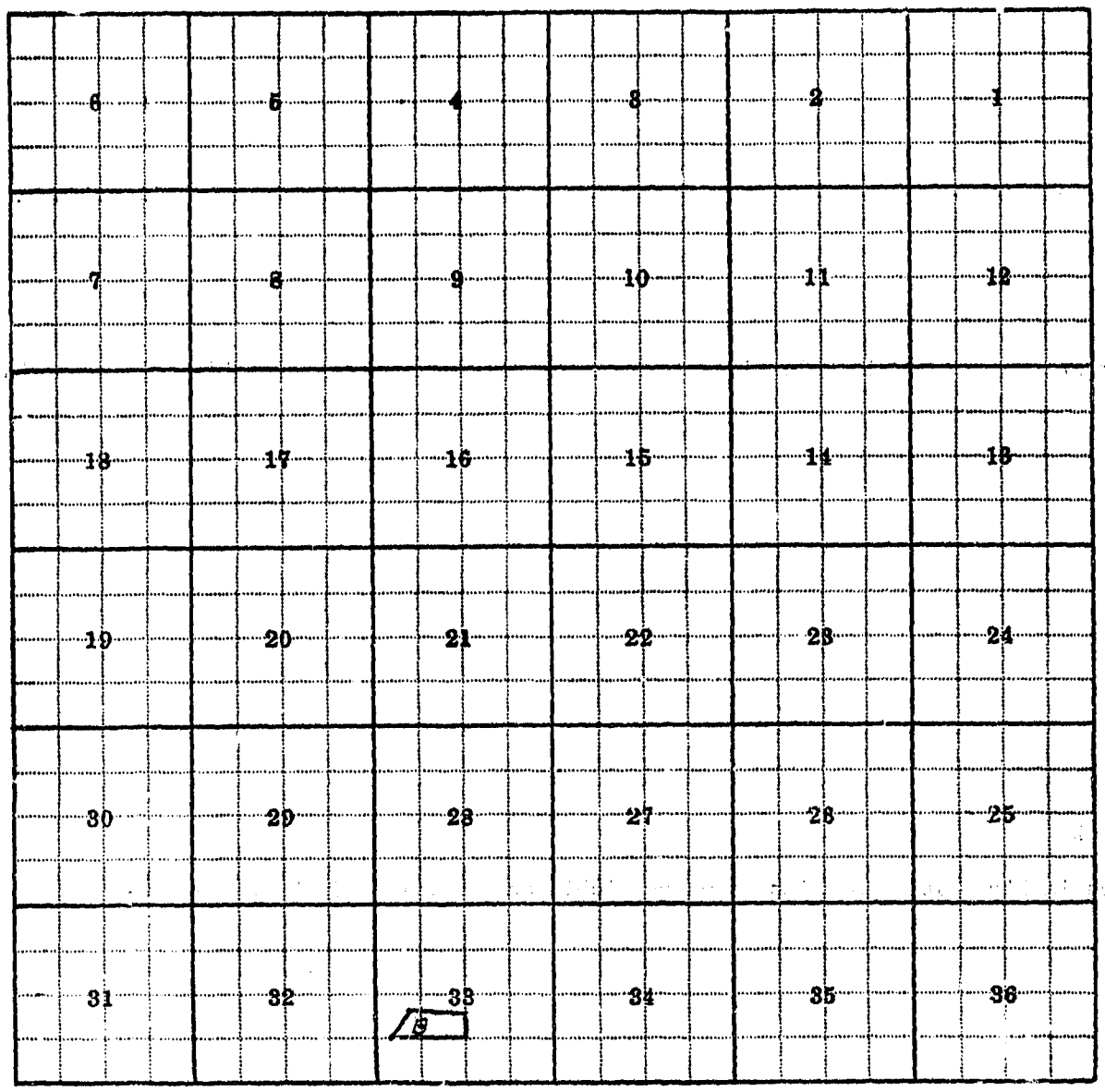

Land Ownership

F-1-A--5M—1-62—7448

County Madison

Farm Checked: Date 11-4-53

By Jack Foust

STATE OF MONTANA
STATE ENGINEERS OFFICE
Water Resources Survey

T. 3S R. 6W Plat No. 28

Photo No. 1-159

Legal Land Owner Mabel Harvey Address Twin Bridges, Montana

Operator Address

Water is delivered by:— (1.) Private System; 2. Ditch Company; 3. State Project; 4. Federal Project; 5. Irrigation District

App. No. Decree No.	NAME OF APPROPRIATOR TO WHOM DECREED	NAME OF STREAM	Date App. Date Priority	Miner's Inches	In Use	NAME OF DITCH (Water Delivered By)	No.	R/F	Present Irr. Acres	Irrigable Acres
A-229	Lott Estate, Inc.	Big Hole River	5-18-22	200	Yes	Harvey Ditch	1	R	38	0
*A-204	King Mining Co.	Big Hole River	6- -94	5000	Yes	Seyler-Harvey Ditch	1	R	25	0

NOTE: R—Denotes Regular Irrigation. F—Flood Irrigation.

Adequate Supply: Yes X No Explain

Remarks

*The A-204 water is divided between Harvey and Seyler but they don't know how it is divided.

River Basin

Also in: Plat No. Twp. Rge.	Plat No. Twp. Rge.	Plat No. Twp. Rge.
Plat No. Twp. Rge.	Plat No. Twp. Rge.	Plat No. Twp. Rge.

Information From:

Charles Harvey

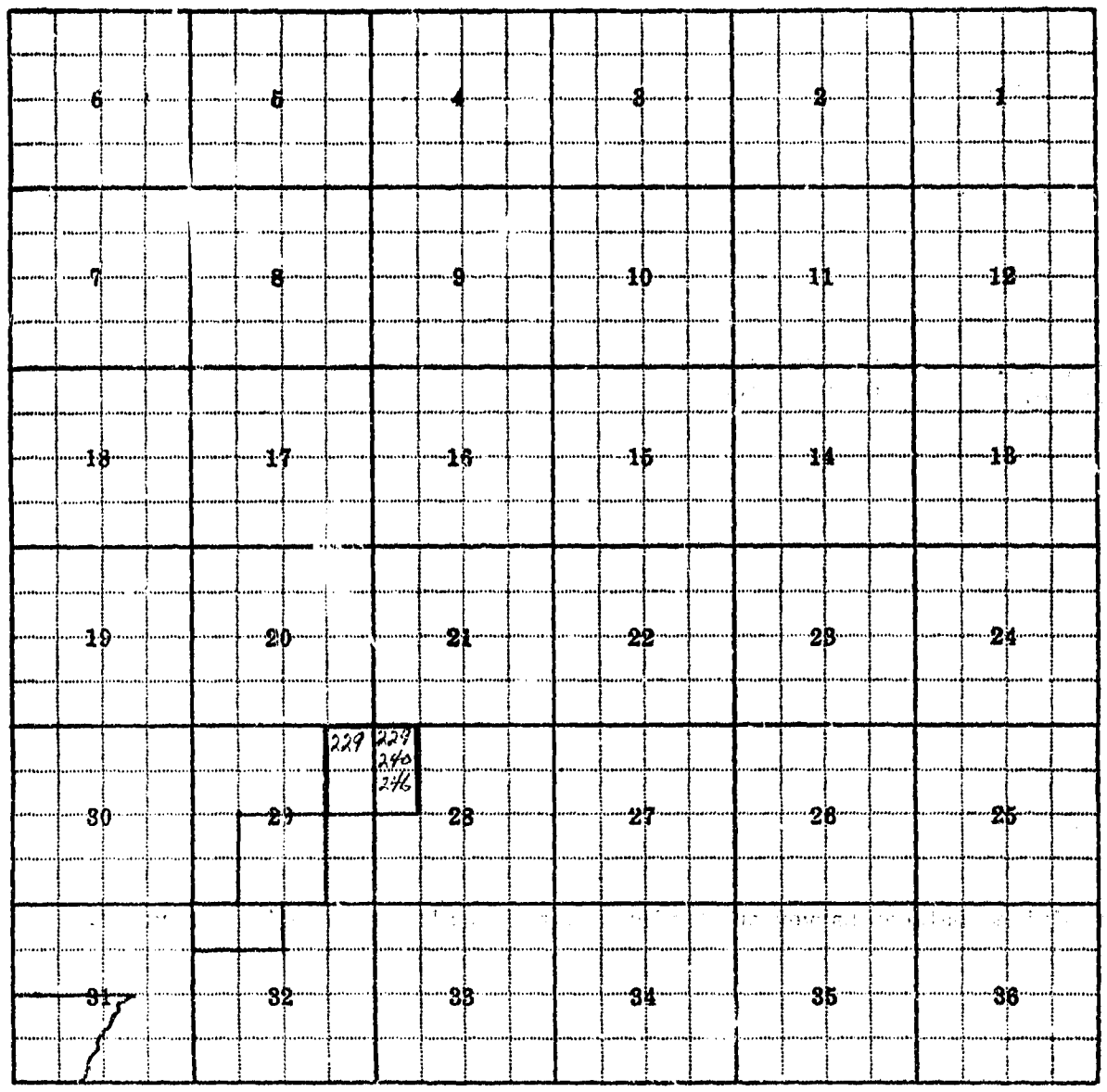

Land Ownership

F-1-A—5M—1-62--7448

County Madison

Farm Checked: Date 11-6-53

By Jack Foust

STATE OF MONTANA
STATE ENGINEERS OFFICE
Water Resources Survey

T 3S R 6W Plat No. 28

Photo No. 2-41

Legal Land Owner Flora A. Jenkins est. Address Twin Bridges, Montana

Operator James McLaughlin Address Twin Bridges, Montana

Water is delivered by — (1) Private System; 2. Ditch Company; 3. State Project; 4. Federal Project; 5. Irrigation District

App. No. Decree No.	NAME OF APPROPRIATOR TO WHOM DECREED	NAME OF STREAM	Date App. Date Priority	Miner's Inches	In Use	NAME OF DITCH (Water Delivered By)	No.	R/F	Present Irr. Acres	Irrigable Acres
D-604	Flora A. Jenkins	Leonard Slough	1865	75	Yes	)				
D-604	Flora A. Jenkins	Mill Cr. Slough	4-1-84	200	Yes	) Lewis-Jenkins	1	R	55	26
D-604	Flora A. Jenkins	Ruby River	1890	100	Yes	)				
*D-441		Leonard Slough				)				

NOTE: R—Denotes Regular Irrigation. F—Flood Irrigation.

Adequate Supply: Yes X No Explain

Remarks

*D-441 is the same water on the Leonard Slough decree.

River Basin

Also in: Plat No. 40 Twp. 4S Rge. 6W	Plat No. Twp. Rge.	Plat No. Twp. Rge.
Plat No. Twp. Rge.	Plat No. Twp. Rge.	Plat No. Twp. Rge.

Information From:

George D. Jenkins

6	5	4	3	2	1
7	8	9	10	11	12
18	17	16	15	14	13
1	20	21	22	23	24
30	29	28	27	26	25
31	32	33	34	35 14-35	36

Land Ownership

F-1-A--5M—1-62—7448

County Madison

Farm Checked: Date 11-18-53

By Jack Foust

STATE OF MONTANA
STATE ENGINEERS OFFICE
Water Resources Survey

T. 3S R. 6W Plat No. 28

Photo No. 2-41, 2-42, 2-43

Legal Land Owner Mortimer Lott Address Twin Bridges, Montana

Operator Address

Water is delivered by:— (1) Private System; 2. Ditch Company; 3. State Project; 4. Federal Project; 5. Irrigation District

App. No. Decree No.	NAME OF APPROPRIATOR TO WHOM DECREED	NAME OF STREAM	Date App. Date Priority	Miner's Inches	In Use	NAME OF DITCH (Water Delivered By)	No.	R/F	Present Irr. Acres	Irrigable Acres
A-2643	M. J. Lott	Seepage & Waste	7-20-51	150	Yes	Lott Ditch	1	R	108	80
A-2644	John S. Lott	Seepage & Spring	1864	100	Yes	Lott Ditch	1	R	66	187
A-2618	M. H. Lott	Swamp	8-2-20	400	Yes	Lott Ditch	1	R		
2613	Marie L. Comforth	Jacobs Slough	3-17-12	All	Not used					
2008	M. H. Lott	Wisconsin Creek	6-1-05	1000	Not used					
2090	M.W. & J.S. Lott	Wisc. Cr. & Spr. Slough	1870	650	Not used					
1720	John Lott & Bros.	Stinking Water	3-31-64	All	Not used					
2486	M. H. Lott	Spring Stream	8-2-86	200	Not used					
No filing		Goodrich Gulch				Lott Ditch	1	F	35	0

NOTE: R—Denotes Regular Irrigation. F—Flood Irrigation.

Adequate Supply: Yes X No Explain

Remarks

1/8 of the A-2486 spring stream water goes to the Orphans Home.

River Basin

Also in: Plat No. 29 Twp. 3S Rge. 5W	Plat No. Twp. Rge.	Plat No. Twp. Rge.
Plat No. Twp. Rge.	Plat No. Twp. Rge.	Plat No. Twp. Rge.

Information From:

Mortimer Lott

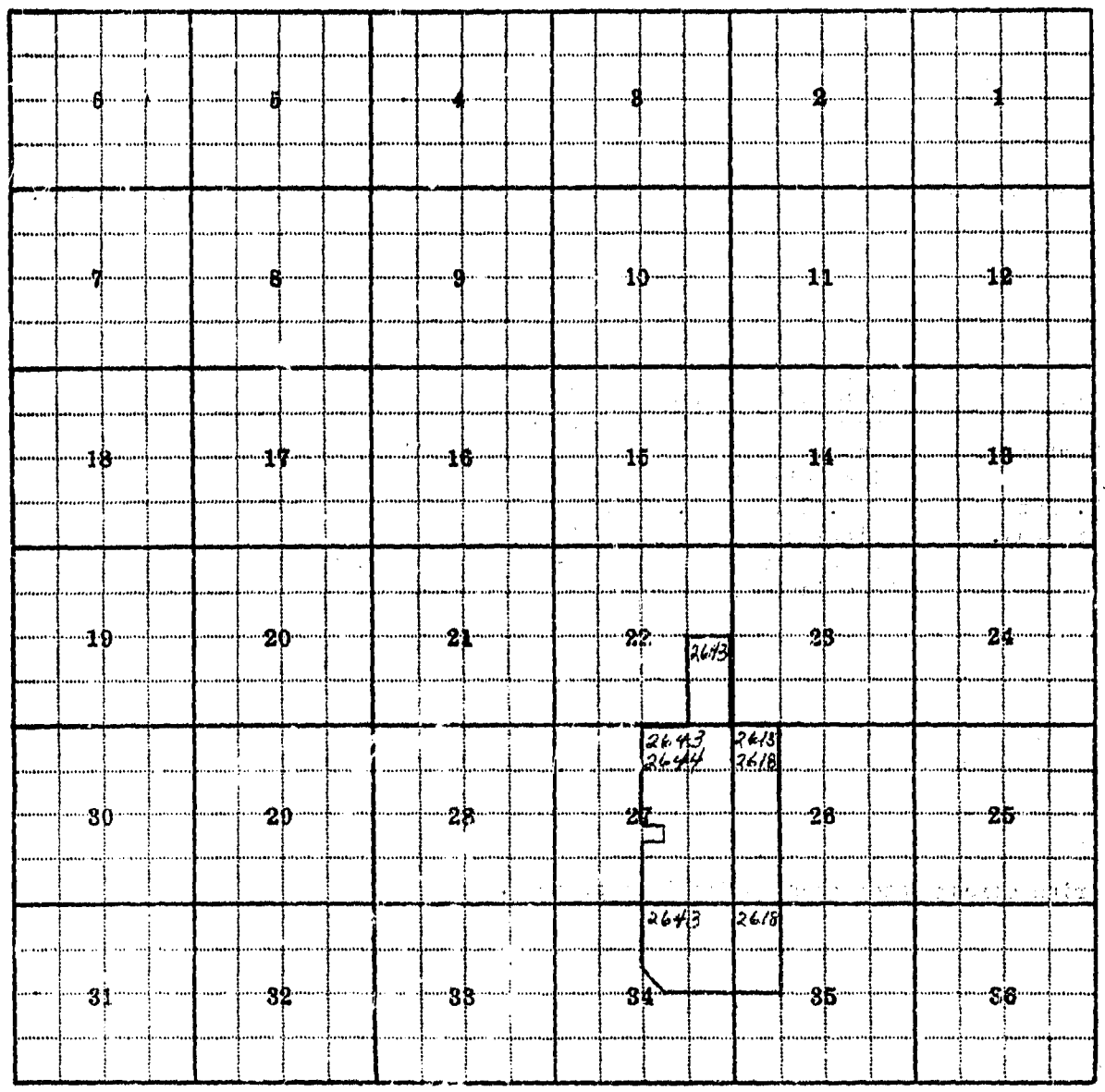

Land Ownership

F-1-A—5M—1-62—7448

County Madison

Farm Checked: Date 11-18-53

By Jack Foust

STATE OF MONTANA
STATE ENGINEERS OFFICE
Water Resources Survey

T 3S R 6W Plat No. 28

Photo No. 2-41

Legal Land Owner Mortimer Lott, Jr. Address Twin Bridges, Montana

Operator Address

Water is delivered by:— 1. Private System; 2. Ditch Company; 3. State Project; 4. Federal Project; 5. Irrigation District

App. No. Decree No.	NAME OF APPROPRIATOR TO WHOM DECREED	NAME OF STREAM	Date App. Date Priority	Miner's Inches	In Use	NAME OF DITCH (Water Delivered By)	No.	R/F	Present Irr. Acres	Irrigable Acres
		NO IRRIGATION								

NOTE: R—Denotes Regular Irrigation. F—Flood Irrigation.

Adequate Supply: Yes..... No..... Explain.....

Remarks.....

River Basin.....

Also in	Plat No. Twp. Rge.	Plat No. Twp. Rge.	Plat No. Twp. Rge.
	Plat No. Twp. Rge.	Plat No. Twp. Rge.	Plat No. Twp. Rge.

Information From:

Mortimer Lott, Jr.

6	5	4	3	2	1
7	8	9	10	11	12
18	17	16	15	14	13
19	20	21	22	23	24
30	29	28	27	26	25
31	32	33	34	35	36

2618

Land Ownership

F-1-A —5M—1-62—7448

County Madison

Farm Checked: Date 9-3-53

By Jack Foust

STATE OF MONTANA
STATE ENGINEERS OFFICE
Water Resources Survey

T 3S R 6W Plat No. 28

Photo No. 2-42

Legal Land Owner Madison County Address

Operator Address

Water is delivered by:— 1. Private System; 2. Ditch Company; 3. State Project; 4. Federal Project; 5. Irrigation District

App. No. Decree No.	NAME OF APPROPRIATOR TO WHOM DECREED	NAME OF STREAM	Date App. Date Priority	Miner's Inches	In Use	NAME OF DITCH (Water Delivered By)	No.	R/F	Present Irr. Acres	Irrigable Acres
		NO IRRIGATION								

NOTE: R—Denotes Regular Irrigation. F—Flood Irrigation.

Adequate Supply: Yes No Explain

Remarks

Fair Grounds, no irrigation.

River Basin

Also in: Plat No. Twp. Rge.	Plat No. Twp. Rge.	Plat No. Twp. Rge.
Plat No. Twp. Rge.	Plat No. Twp. Rge.	Plat No. Twp. Rge.

Information From: Almon Reid

6	5	4	3	2	1
7	8	9	10	11	12
18	17	16	15	14	13
19	20	21	22	23	24
30	29	28	27	26	25
31	32	33	34	35	36

2048
2486
2613
2644

Land Ownership

F-1-A—5M—1-63—7448

County Madison

Farm Checked: Date 10-14-53

By Jack Foust

STATE OF MONTANA
STATE ENGINEERS OFFICE
Water Resources Survey

T 3S R 6W Plat No. 28

Photo No. 1-158

Legal Land Owner Marcel Martinkowski Address Twin Bridges, Montana

Operator Address

Water is delivered by:—(1.) Private System; 2. Ditch Company; 3. State Project; 4. Federal Project; 5. Irrigation District

App. No. Decree No.	NAME OF APPROPRIATOR TO WHOM DECREED	NAME OF STREAM	Date App. Date Priority	Miner's Inches	In Use	NAME OF DITCH (Water Delivered By)	No.	R/F	Present Irr. Acres	Irrigable Acres
A-178	Fred Hummel et al	Beaverhead River	6-15-66	300	Yes	Martinkowski Ditch	1)	R	142	0
A-179	Marie Hummel	Beaverhead River	11-13-01	700	Yes	Martinkowski Ditch	1)			

NOTE: R—Denotes Regular Irrigation. F—Flood Irrigation.

Adequate Supply: Yes X No Explain

Remarks

The A-178 & A-179 water is used on both the Marcel Martinkowski land and the Bridget & Marcel Matinkowski land.

River Basin

Also in: Plat No. 29 Twp. 3S Rge 5W	Plat No. Twp. Rge	Plat No. Twp. Rge
Plat No. Twp. Rge	Plat No. Twp. Rge	Plat No. Twp. Rge

Information From:

Marcel Martinkowski

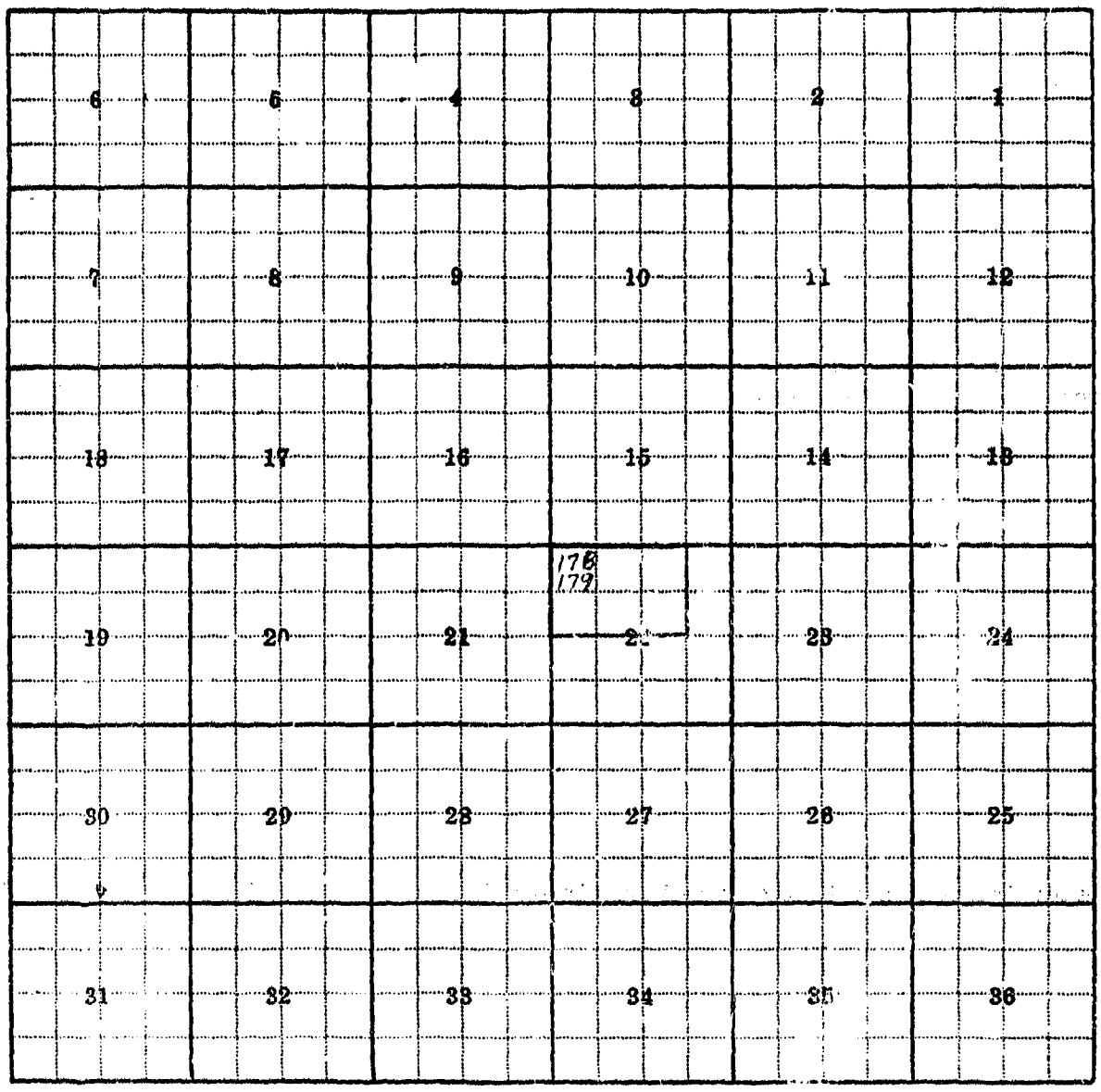

Land Ownership

F-1-A—5M—1-62—7448

County Madison

Farm Checked: Date 10-14-53

By Jack Foust

STATE OF MONTANA
STATE ENGINEERS OFFICE
Water Resources Survey

T 3S R 6W Plat No. 28

Photo No. 1-158

Legal Land Owner Marcel & Bridget Martinkowski Address Twin Bridges, Montana

Operator Address

Water is delivered by:— (1) Private System; 2. Ditch Company; 3. State Project; 4. Federal Project; 5. Irrigation District

App. No. Decree No.	NAME OF APPROPRIATOR TO WHOM DECREED	NAME OF STREAM	Date App. Date Priority	Miner's Inches	In Use	NAME OF DITCH (Water Delivered By)	No.	R/F	Present Irr. Acres	Irrigable Acres
A-178	Fred Hummel et al	Beaverhead River	6-15-66	300	Yes	Martinkowski Ditch	1)	R	155	0
A-179	Marie Hummel	Beaverhead River	11-13-01	700	Yes	Martinkowski Ditch	1)			

NOTE: R—Denotes Regular Irrigation. F—Flood Irrigation.

Adequate Supply: Yes X No Explain

Remarks

The A-178 & A-179 water is used on both the Marcel Matinkowski land and the Bridget & Marcel Matinkowski land.

River Basin

Also in: Plat No. Twp. Rge.	Plat No. Twp. Rge.	Plat No. Twp. Rge.
Plat No. Twp. Rge.	Plat No. Twp. Rge.	Plat No. Twp. Rge.

Information From:

Marcel Martinkowski

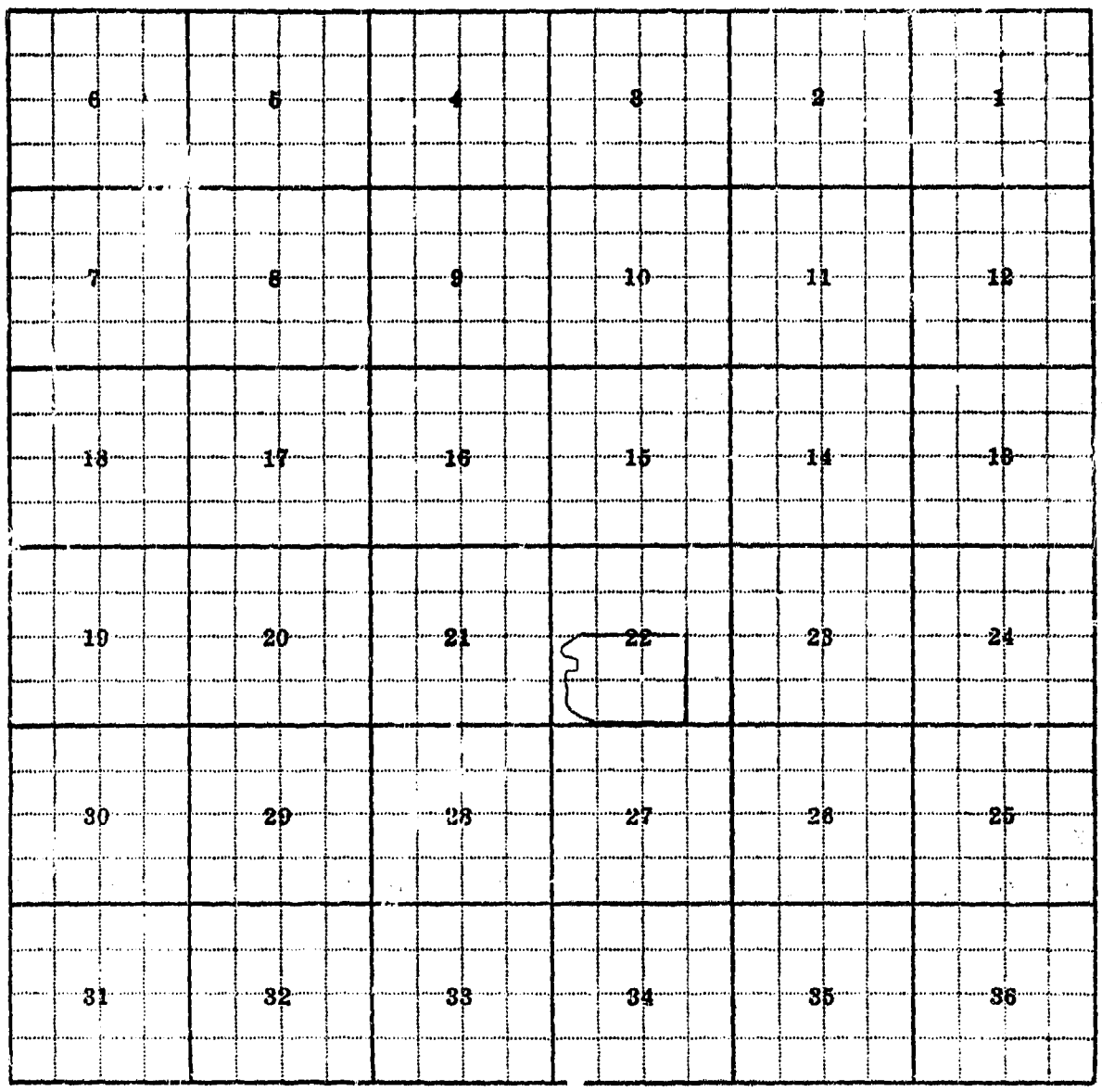

Land Ownership

F-1-A—5M—1-62—7448

County Madison

Farm Checked: Date 10-28-53

By Jack Foust

STATE OF MONTANA
STATE ENGINEERS OFFICE
Water Resources Survey

T 3S R 6W Plat No. 28

Photo No. 1-159, 2-41, 2-42

Legal Land Owner Montana, State of Orphans Home Address Twin Bridges, Montana

Operator Richard Little (Supt.) Address Twin Bridges, Montana

Water is delivered by:— (1) Private System; 2. Ditch Company; 3. State Project; 4. Federal Project; 5. Irrigation District

App. No. Decree No.	NAME OF APPROPRIATOR TO WHOM DECREED	NAME OF STREAM	Date App. Date Priority	Miner's Inches	In Use	NAME OF DITCH (Water Delivered By)	No.	R/F	Present Irr. Acres	Irrigable Acres
A-244	Orphans Home Trustees	Big Hole River	5-16-01	200	Yes	Orphans Home Ditch	1	R)	124	0
A-2486*	M. H. Lott	Spring Stread	8-2-86	200	Yes	Orphans Home Ditch	1	R)		

NOTE: R—Denotes Regular Irrigation. F—Flood Irrigation.

Adequate Supply: Yes X No Explain

Remarks

A-244 is used for irrigation at Orphans Home also the A-2486 water.

Half of the M. H. Lott water is used at the Orphans Home.

River Basin

Also in: Plat No. Twp. Rge.	Plat No. Twp. Rge.	Plat No. Twp. Rge.
Plat No. Twp. Rge.	Plat No. Twp. Rge.	Plat No. Twp. Rge.

Information From:

Mr. Little & Mr. Hunt

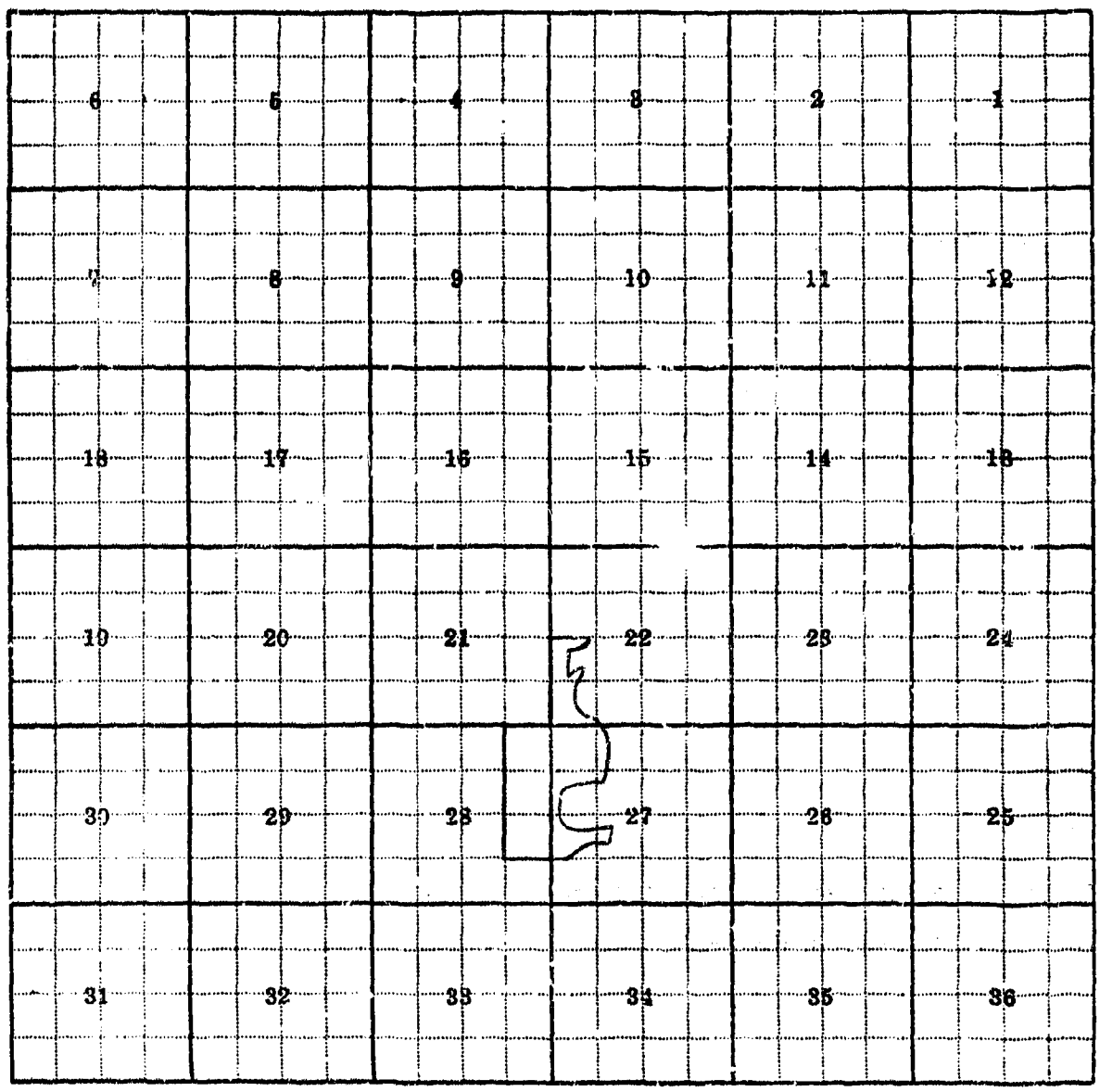

Land Ownership