F-1-A—5M—1-62—7448

County Madison

Farm Checked: Date 9-10-53

By Jack Foust

STATE OF MONTANA
STATE ENGINEERS OFFICE
Water Resources Survey

T 3S R 6W Plat No. 28

Photo No. 1-158, 1-159

Legal Land Owner Reid Estate Address Twin Bridges, Montana

Operator Alvin & Almon Reid - Administ. Address Twin Bridges, Montana

Water is delivered by:—(1) Private System; 2. Ditch Company; 3. State Project; 4. Federal Project; 5. Irrigation District

Appr. No. Decree No.	NAME OF APPROPRIATOR TO WHOM DECREED	NAME OF STREAM	Date App. Date Priority	Miner's Inches	In Use	NAME OF DITCH (Water Delivered By)	No.	R/F	Present Irr. Acres	Irrigable Acres
A-246	John Wilhart	Big Hole River	7-1-81	650	Yes	Reid Ditch	1	R)		
A-245	John Wilhart	Big Hole River	7-1-81	1000	Yes	Reid Ditch	1	R)	300	0
A-240	Nahun Parker	Big Hole River	9-2-90	5000	Yes, part	Orphans Home Ditch	1	R	45	0
	*	Big Hole River thru' Schoolhouse Slough				Big Hole Co-op Ditch	1	R	165	0
	*	Big Hole River thru" Owsley Slough				Big Hole Co-op Ditch	1	R	515	0

NOTE: R—Denotes Regular Irrigation. F—Flood Irrigation.

Adequate Supply: Yes X No Explain

Remarks

*Has 18 shares in the Big Hole Co-op Ditch & usage right back as far as 1913 or farther.

River Basin

Also in: Plat No. 4 Twp. 1S Rge. 6W	Plat No. Twp. Rge.	Plat No. Twp. Rge.
Plat No. 16 Twp. 2S Rge. 6W	Plat No. Twp. Rge.	Plat No. Twp. Rge.

Information From:

Almon Reid

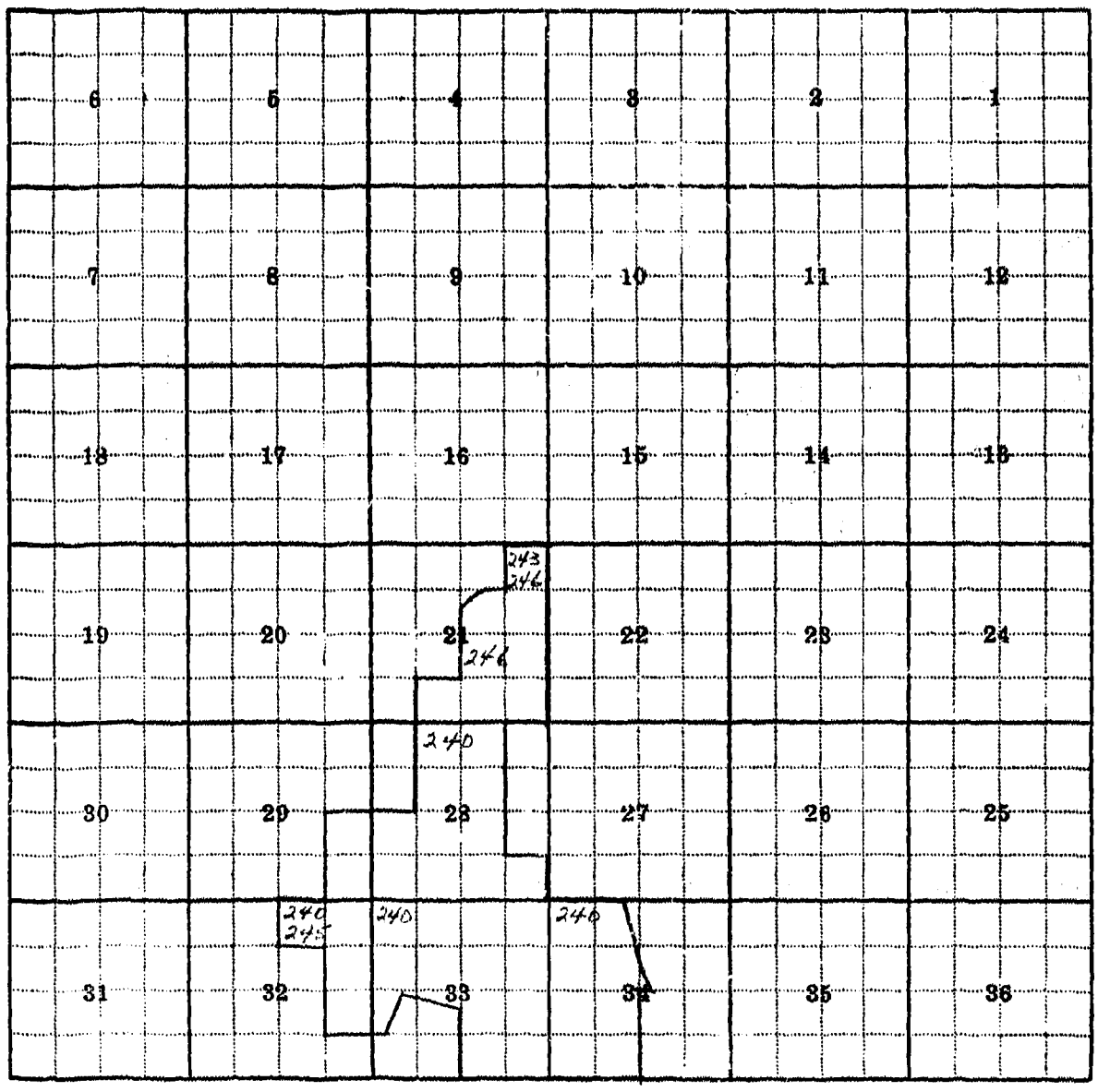

Land Ownership

F-1-A—5M—1-62—7448

County Madison

Farm Checked: Date 9-3-53

By Jack Foust

STATE OF MONTANA
STATE ENGINEERS OFFICE
Water Resources Survey

T. 5S. R. 6W. Plat No. 28

Photo No. 2B-25

Legal Land Owner Alvin Reid Address Twin Bridges, Montana

Operator Address

Water is delivered by:— (1.) Private System; 2. Ditch Company; 3. State Project; 4. Federal Project, 5. Irrigation District

App. No. Decree No.	NAME OF APPROPRIATOR TO WHOM DECREED	NAME OF STREAM	Date App. Date Priority	Miner's Inches	In Use	NAME OF DITCH (Water Delivered By)	No.	R/F	Present Irr. Acres	Irrigable Acres
887	Alvin F. Reid	Jefferson River	9-25-39	600	Not in use on this land.					
		NO IRRIGATION								

NOTE: R—Denotes Regular Irrigation. F—Flood Irrigation.

Adequate Supply: Yes X No Explain

Remarks

River Basin

Also in: Plat No. Twp. Rge.	Plat No. Twp. Rge.	Plat No. Twp. Rge.
Plat No. Twp. Rge.	Plat No. Twp. Rge.	Plat No. Twp. Rge.

Information From:

Alvin Reid

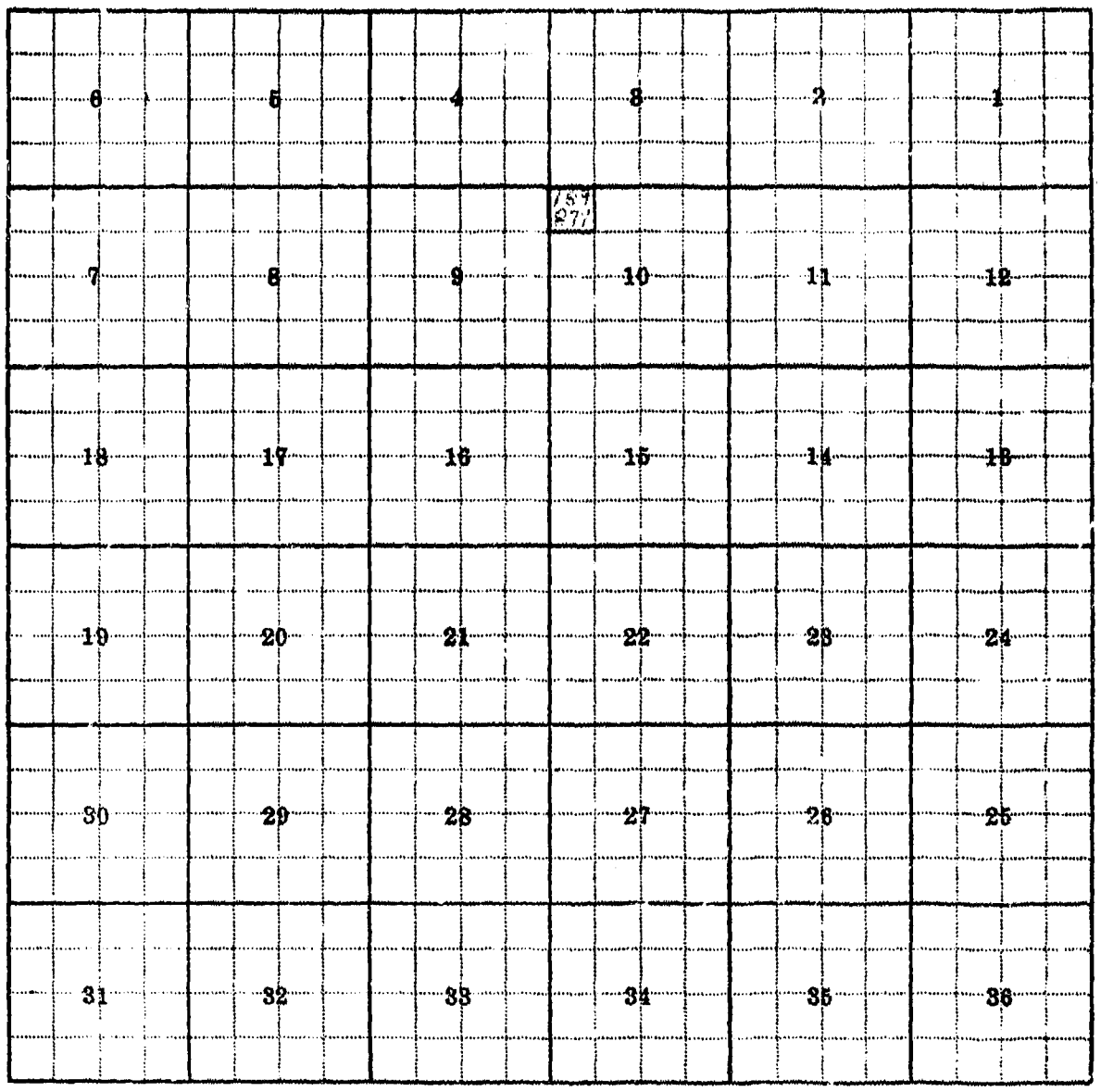

Land Ownership

F-1-A—5M—

County Madison

T. 3S. R. 6W. Plat No. 28

Farm Checked: Date 9-3-53

Photo No. 1B-96, 2R-25

By Jack Foust

STATE OF MONTANA
STATE ENGINEERS OFFICE
Water Resources Survey

Legal Land Owner Charles & Dale Reid Address Twin Bridges, Montana

Operator Address

Water is delivered by: (1) Private System; 2. Ditch Company; 3. State Project; 4. Federal Project; 5. Irrigation District

App. No. Decree No.	NAME OF APPROPRIATOR TO WHOM DECREED	NAME OF STREAM	Date App. Date Priority	Miner's Inches	In Use	NAME OF DITCH (Water Delivered By)	No.	R/F	Present Irr. Acres	Irrigable Acres
A-887	Alvin F. Reid	Jefferson River	9-25-39	400	Yes	Reid's Ditch	1	R	93	0
D-86	Jas. Redfern est	Bear Creek	6-7-79	120	Yes	Reid Ditch	1	R	135	0
			5-1-82	100	Yes					

NOTE: R—Denotes Regular Irrigation. F—Flood Irrigation.

Adequate Supply: Yes X No Explain

Remarks

River Basin

Also in:						
Plat No. 16	Twp. 2S	Rge. 6W	Plat No.	Twp.	Rge.	Plat No. Twp. Rge.
Plat No. 17	Twp. 2S	Rge. 5W	Plat No.	Twp.	Rge.	Plat No. Twp. Rge.

Information From:
Alvin Reid

6	5	4	3	2	1
7	8	9	10	11	12
18	17	16	15	14	13
19	20	21	22	23	24
30	29	28	27	26	25
31	32	33	34	35	36

Land Ownership

F-1-A—8M—1-62—7448

County Madison

Farm Checked: Date 10-23-53

By Jack Foust

STATE OF MONTANA
STATE ENGINEERS OFFICE
Water Resources Survey

T. 3S R. 6W Plat No. 28

Photo No. 2B-44, 2B-46, 2B-25, 2B-27

Legal Land Owner J. C. Seidensticker Address Twin Bridges, Montana

Operator Address

Water is delivered by:— (1) Private System; 2. Ditch Company; 3. State Project; 4. Federal Project; 5. Irrigation District

App. No. Decree No.	NAME OF APPROPRIATOR TO WHOM DECREED	NAME OF STREAM	Date App. Date Priority	Miner's Inches	In Use	NAME OF DITCH (Water Delivered By)	No.	R/F	Present Irr. Acres	Irrigable Acres
497	Michael Ferrell	Cottonwood Creek	2-13-11	200	STOCK					
510	John Seidensticker	Cottonwood Creek	3-8-09	50	STOCK					
2447	F. G. Fletcher	Unnamed Spring	5-27-13	40	STOCK					
2477	Oscar A. Johnson	Unnamed Spring	4-7-14	40	STOCK					
*A-691	Charles Young	Hell Canyon Cr.	1884	150	Yes	Young Ditch	1	R	22	0
**A-243	John C. Seidensticker	Big Hole River	5-1-84	1200	Yes	Seidensticker Ditch	1	R	168	0

NOTE: R—Denotes Regular Irrigation. F—Flood Irrigation.

Adequate Supply: Yes X No Explain

Remarks

*The NW¼ of Sec. 3 is leased by Mary Kingsbury and is irrigated with the A-691 water.

**The A-243 water is used on the John C. Seidensticker land, the Nettie Campbell land, and the Veronica Seidensticker land and there is no specific division.

River Basin

Also in: Plat No. 16 Twp. 2S Rge. 6W	Plat No. Twp. Rge.	Plat No. Twp. Rge.
Plat No. Twp. Rge.	Plat No. Twp. Rge.	Plat No. Twp. Rge.

Information From: J. C. Seidensticker & Mary Kingsbury

6	5	4	3	2	1
7	8 497	9 510	10	11	12
18 2477 2447	17	16	15	14	13
19	20	21	22	23	24
30	29	28	27	26	25
31	32	33	34	35	36

Land Ownership

F-1-A—3M—1-62—7448

County Madison

Farm Checked: Date 10-23-53

By Jack Foust

STATE OF MONTANA
STATE ENGINEERS OFFICE
Water Resources Survey

T 3S R 6W Plat No. 28

Photo No. 1-158

Legal Land Owner Veronica Seidensticker Address Twin Bridges, Montana

Operator Address

Water is delivered by:— (1) Private System; 2. Ditch Company; 3. State Project; 4. Federal Project; 5. Irrigation District

App. No. Decree No.	NAME OF APPROPRIATOR TO WHOM DECREED	NAME OF STREAM	Date App. Date Priority	Miner's Inches	In Use	NAME OF DITCH (Water Delivered By)	No.	R/F	Present Irr. Acres	Irrigable Acres
*A-243	John C. Seidensticker	Big Hole River	5-1-84	1200	Yes	Seidensticker Ditch	1	R	258	0

NOTE: R—Denotes Regular Irrigation. F—Flood Irrigation.

Adequate Supply: Yes X No Explain

Remarks

*The A-243 water is used on the John C. Seidensticker land, the Nettie Campbell land, and the Veronica Seidensticker land and there is no specific division.

River Basin

Also in: Plat No. Twp. Rge.	Plat No. Twp. Rge.	Plat No. Twp. Rge.
Plat No. Twp. Rge.	Plat No. Twp. Rge.	Plat No. Twp. Rge.

Information From:

J. C. Seidensticker

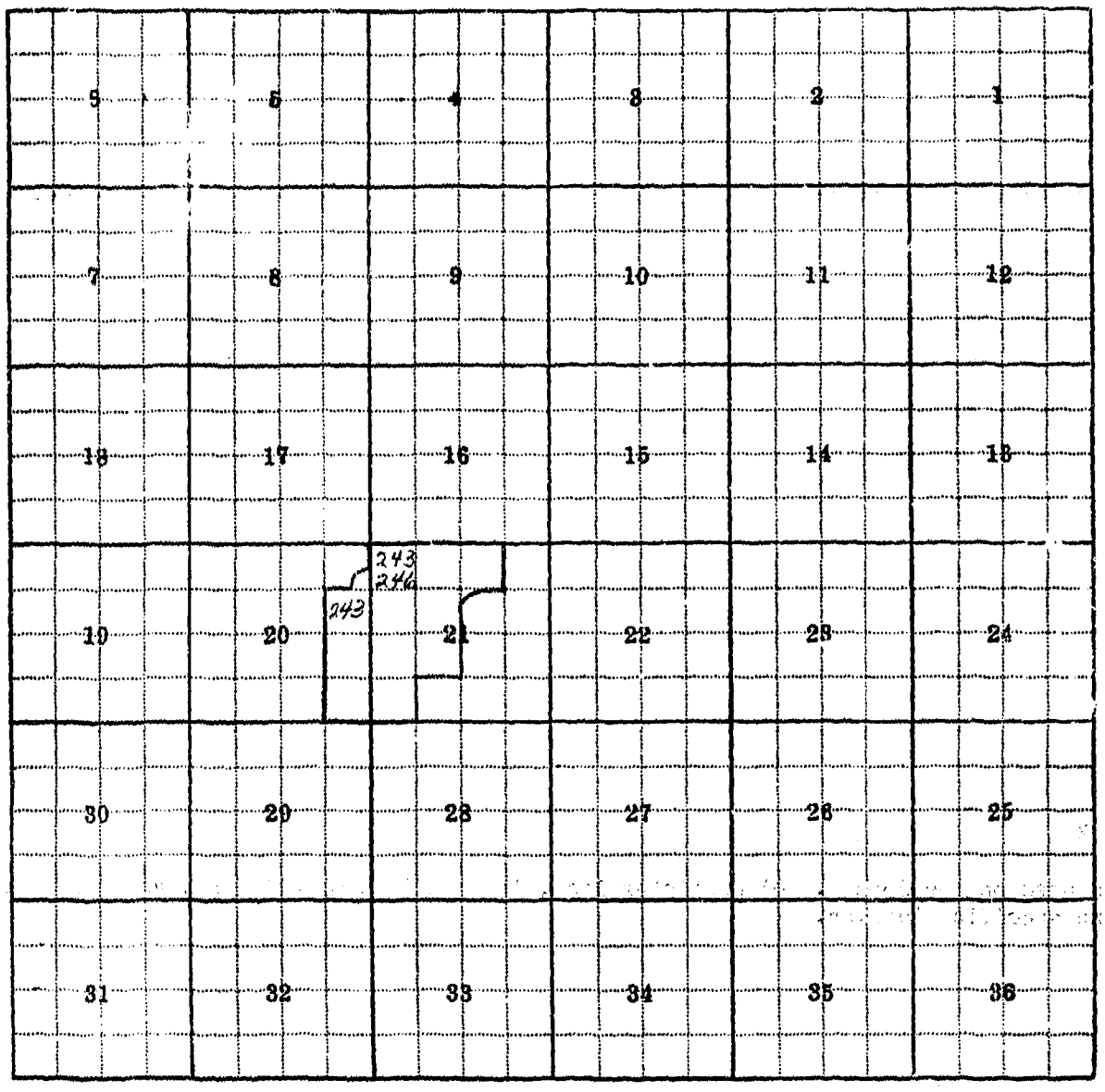

Land Ownership

F-1-A—5M—1-62—7448

County Madison

Farm Checked: Date 10-26-53

By Jack Foust

STATE OF MONTANA
STATE ENGINEERS OFFICE
Water Resources Survey

T 3S R 6W Plat No. 28

Photo No. 1-151, 1-159

Legal Land Owner Logan Smith Address Twin Bridges, Montana

Operator Address

Water is delivered by:— (1) Private System; 2. Ditch Company; 3. State Project; 4. Federal Project; 5. Irrigation District

App. No. Decree No.	NAME OF APPROPRIATOR TO WHOM DECREED	NAME OF STREAM	Date App. Date Priority	Miner's Inches	In Use	NAME OF DITCH (Water Delivered By)	No.	R/F	Present Irr. Acres	Irrigable Acres
		Big Hole River		2 shares	Yes	Co-op Ditch				
A-240*	Nahun Parker	Big Hole River	9-20-90	5000	Part,	yes Big Hole Co-op D.	1	R	136	8

NOTE: R—Denotes Regular Irrigation. F—Flood Irrigation.

Adequate Supply: Yes X No Explain

Remarks

*A-240 has 2 shares in Big Hole Co-op Ditch & usage right back as far as 1913 or farther.

River Basin

Also in: Plat No. 40 Twp. 4S Rge. 6W	Plat No. Twp. Rge.	Plat No. Twp. Rge.
Plat No. Twp. Rge.	Plat No. Twp. Rge.	Plat No. Twp. Rge.

Information From:

Logan Smith

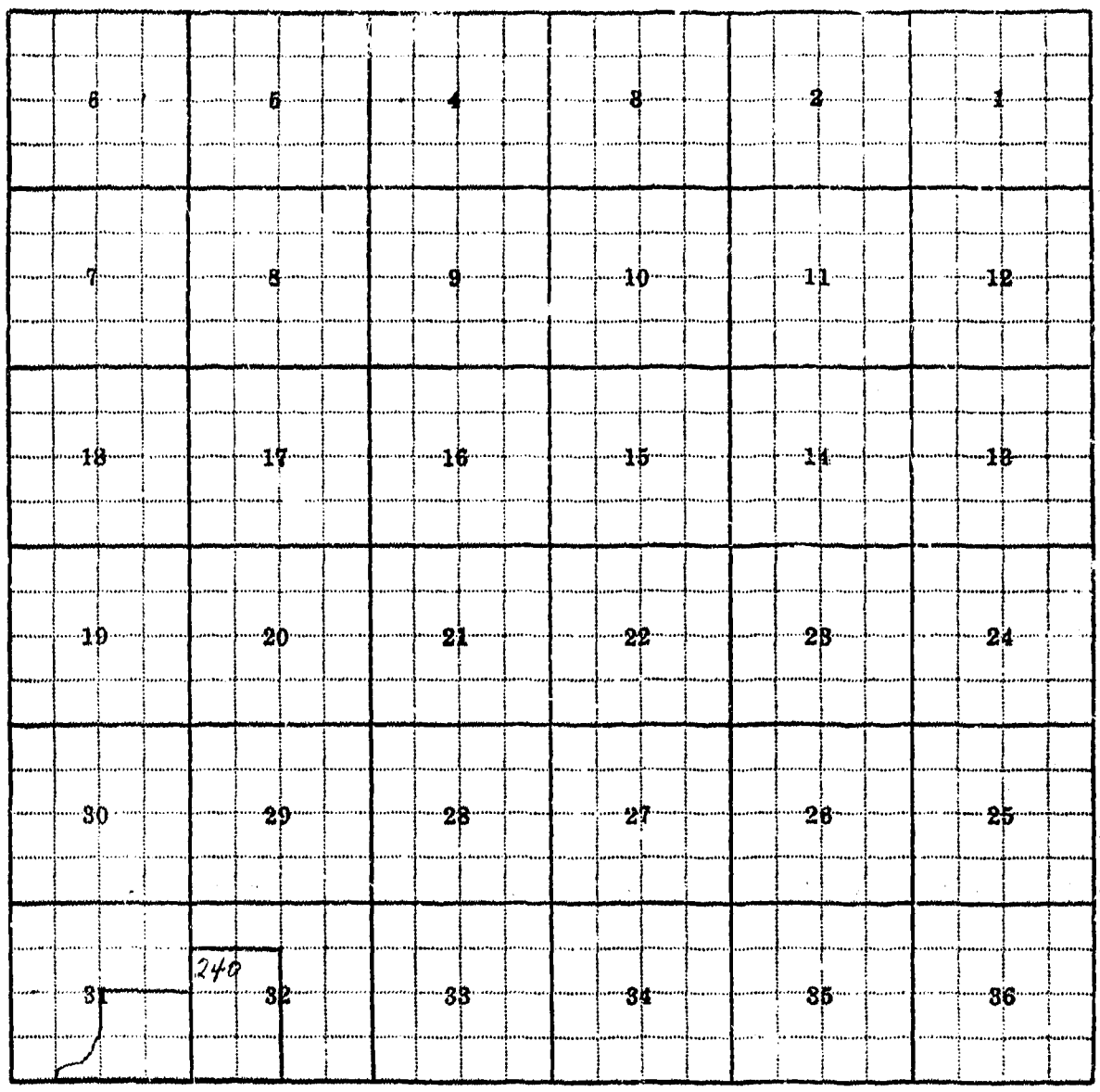

Land Ownership

F-1-A—5M—1-62—7448

County Madison

Farm Checked: Date 10-27-53

By Jack Foust

STATE OF MONTANA
STATE ENGINEERS OFFICE
Water Resources Survey

T 3S R 6W Plat No. 28

Photo No. 2-41

Legal Land Owner Leland Tash Address Twin Bridges, Montana

Operator Address

Water is delivered by:—(1) Private System; 2. Ditch Company; 3. State Project; 4. Federal Project; 5. Irrigation District

App. No. Decree No.	NAME OF APPROPRIATOR TO WHOM DECREED	NAME OF STREAM	Date App. Date Priority	Miner's Inches	In Use	NAME OF DITCH (Water Delivered By)	No.	R/F	Present Irr. Acres	Irrigable Acres
D-445	Homer A. Tash	Leonard Slough	1865	175	Yes	Tash-Seyler	1	R	140	0

NOTE: R—Denotes Regular Irrigation. F—Flood Irrigation.

Adequate Supply: Yes X No Explain

Remarks

River Basin

Also in: Plat No. 40 Twp. 4S Rge. 6W	Plat No. Twp. Rge.	Plat No. Twp. Rge.
Plat No. Twp. Rge.	Plat No. Twp. Rge.	Plat No. Twp. Rge.

Information From:

Leland Tash

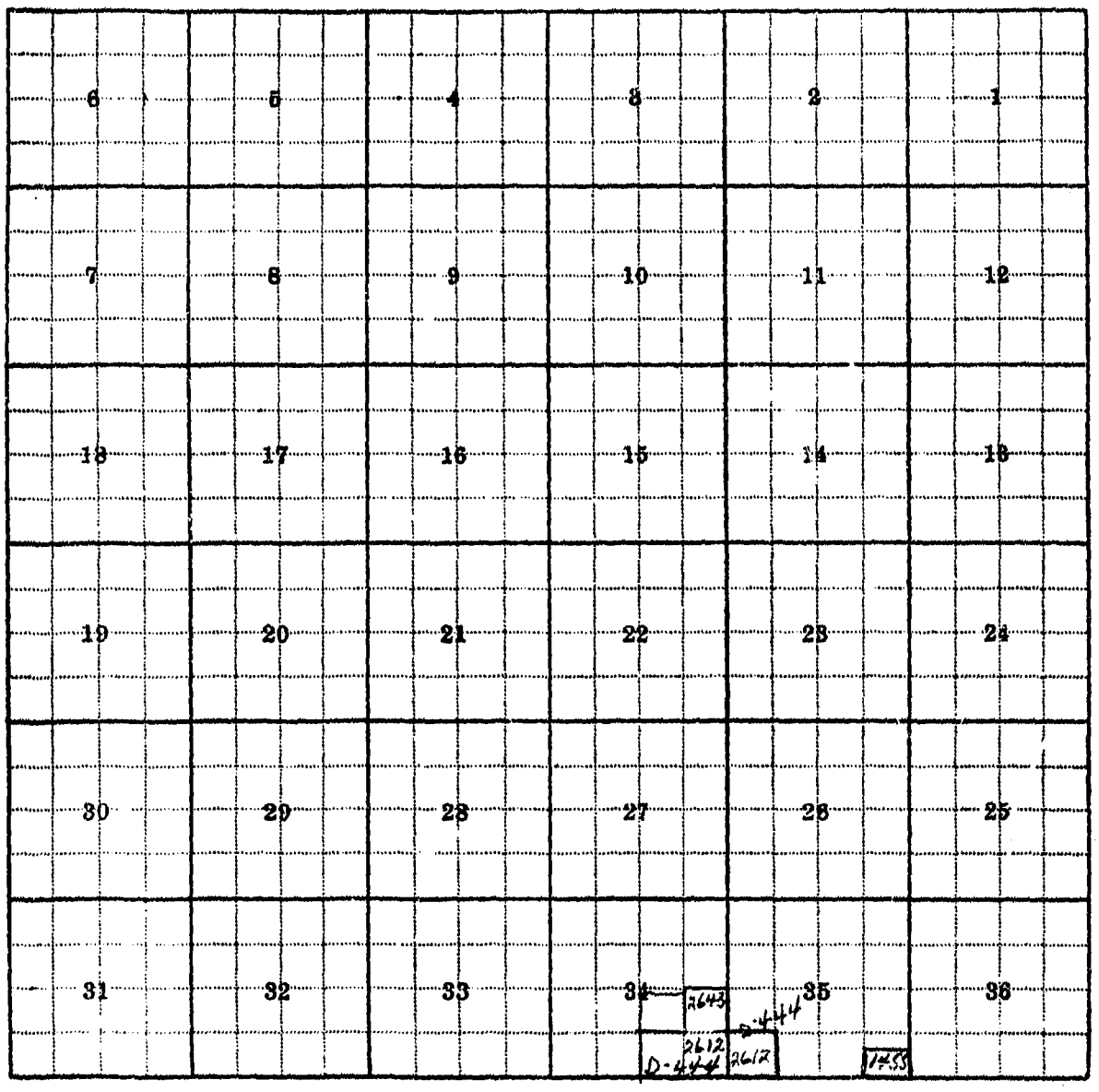

Land Ownership

F-1-A—5M—1-62—7448

County Madison

Farm Checked: Date 11-18-53

By Jack Foust

STATE OF MONTANA
STATE ENGINEERS OFFICE
Water Resources Survey

T 3S R 6W Plat No. 28

Photo No. 2-41

Legal Land Owner Twin Bridges, Town of Address Twin Bridges, Montana

Operator Address

Water is delivered by:— 1. Private System; 2. Ditch Company; 3. State Project; 4. Federal Project; 5. Irrigation District

App. No. Decree No.	NAME OF APPROPRIATOR TO WHOM DECREED	NAME OF STREAM	Date App. Date Priority	Miner's Inches	In Use	NAME OF DITCH (Water Delivered By)	No.	R/F	Present Irr. Acres	Irrigable Acres
		NO IRRIGATION								

NOTE: R—Denotes Regular Irrigation. F—Flood Irrigation.

Adequate Supply: Yes ..... No ..... Explain .....

Remarks

NO IRRIGATION

River Basin

Also in: Plat No. ..... Twp. ..... Rge.	Plat No. ..... Twp. ..... Rge.	Plat No. ..... Twp. ..... Rge. .....
Plat No. ..... Twp. ..... Rge.	Plat No. ..... Twp. ..... Rge.	Plat No. ..... Twp. ..... Rge. .....

Information From:

M. Lott

6	5	4	3	2	1
7	8	9	10	11	12
18	17	16	15	14	13
19	20	21	22	23	24
30	29	28	27	26	25
31	32	33	34	35	36

Land Ownership

29
3S 5W

F-1-A—5M—1-62—7448

County Madison

Farm Checked: Date 8-19-53

By Jack Foust

STATE OF MONTANA
STATE ENGINEERS OFFICE
Water Resources Survey

T 3S R 5W Plat No. 29

Photo No. 1B-81, 2-44

Legal Land Owner Arthur C. Bayers Address Twin Bridges, Montana

Operator Same Address

Water is delivered by:— (1) Private System; 2. Ditch Company; 3. State Project; 4. Federal Project; 5. Irrigation District

App. No. Decree No.	NAME OF APPROPRIATOR TO WHOM DECREED	NAME OF STREAM	Date App. Date Priority	Miner's Inches	In Use	NAME OF DITCH (Water Delivered By)	No.	R/F	Present Irr. Acres	Irrigable Acres
A-200	John P. Martin	Berry Creek	5-1-87	200	Yes	Stock Water	1	R		
		NO IRRIGATION								

NOTE: R—Denotes Regular Irrigation. F—Flood Irrigation.

Adequate Supply: Yes ..... No ..... Explain .....

Remarks

NO IRRIGATION

River Basin

Also in: Plat No. 28 Twp. 3S Rge. 6W	Plat No. ..... Twp. ..... Rge.	Plat No. ..... Twp. ..... Rge. .....
Plat No. ..... Twp. ..... Rge.	Plat No. ..... Twp. ..... Rge.	Plat No. ..... Twp. ..... Rge. .....

Information From:

Arthur C. Bayers



Land Ownership

F-1-A—5M—1-62—7448

County Madison

Farm Checked: Date 9-1-53

By Jack Foust

STATE OF MONTANA
STATE ENGINEERS OFFICE
Water Resources Survey

T 3S R 5W Plat No. 29

Photo No. 1B-51

Legal Land Owner Charles Fox Address Twin Bridges, Montana

Operator Same Address

Water is delivered by:— (1) Private System; 2. Ditch Company; 3. State Project; 4. Federal Project; 5. Irrigation District

App. No. Decree No.	NAME OF APPROPRIATOR TO WHOM DECREED	NAME OF STREAM	Date App. Date Priority	Miner's Inches	In Use	NAME OF DITCH (Water Delivered By)	No.	R/F	Present Irr. Acres	Irrigable Acres
		NO IRRIGATION								

NOTE: R—Denotes Regular Irrigation. F—Flood Irrigation.

Adequate Supply: Yes..... No..... Explain.....

Remarks

NO IRRIGATION

River Basin

Also in: Plat No. 17 Twp. 2S Rge. 5W	Plat No. ..... Twp. ..... Rge.	Plat No. ..... Twp. ..... Rge. .....
Plat No. ..... Twp. ..... Rge.	Plat No. ..... Twp. ..... Rge.	Plat No. ..... Twp. ..... Rge. .....

Information From:

Frank Fox

1576

6	5	4	3	2	1
7	8	9	10	11	12
18	17	16	15	14	13
19	20	21	22	23	24
30	29	28	27	26	25
31	32	33	34	35	36

Land Ownership

F-1-A—5M—1-62—7448

County Madison

Farm Checked: Date 8-19-53

By Jack Foust

STATE OF MONTANA
STATE ENGINEERS OFFICE
Water Resources Survey

T. 3S R. 5W Plat No. 29

Photo No. 1B-81

Legal Land Owner Josephine Pogliano Address Seattle, Wash.

Operator Harold Lancaster Address Silver Star, Montana

Water is delivered by:—(1) Private System; 2. Ditch Company; 3 State Project; 4. Federal Project; 5. Irrigation District

App. No. Decree No.	NAME OF APPROPRIATOR TO WHOM DECREED	NAME OF STREAM	Date App. Date Priority	Miner's Inches	In Use	NAME OF DITCH (Water Delivered By)	No.	R/F	Present Irr. Acres	Irrigable Acres
No filing		Unnamed Spring			Yes	Pogliano Ditches	1	F	53	16

NOTE: R—Denotes Regular Irrigation. F—Flood Irrigation.

Adequate Supply: Yes X No Explain

Remarks

Uses water out of two unnamed springs on their land. Don't know of any filing.

River Basin

Also in: Plat No. Twp. Rge.	Plat No. Twp. Rge.	Plat No. Twp. Rge.
Plat No. Twp. Rge.	Plat No. Twp. Rge.	Plat No. Twp. Rge.

Information From:

Mrs. Lancaster

6	5	4	3	2	1
7	8	9	10	11	12
18	17	16	15	14	13
19	20	21	22	23	24
30	29	28	27	26	25
31	32	33	34	35	36

Land Ownership

F-1-A—5M—1-62—7448

County Madison

Farm Checked: Date 8-19-53

By Jack Foust

STATE OF MONTANA
STATE ENGINEERS OFFICE
Water Resources Survey

T 3S R 5W Plat No. 29

Photo No. 1B-51, 1B-81, 2-44, 2-46

Legal Land Owner A. R. Smith Address Twin Bridges, Montana

Operator Same Address

Water is delivered by:— (1.) Private System; 2. Ditch Company; 3. State Project; 4. Federal Project; 5. Irrigation District

App. No. Decree No.	NAME OF APPROPRIATOR TO WHOM DECREED	NAME OF STREAM	Date App. Date Priority	Miner's Inches	In Use	NAME OF DITCH (Water Delivered By)	No.	R/F	Present Irr. Acres	Irrigable Acres
627	Cora B. Meyers	Goodrich Gulch Cr.	6-15-11	160	Not in use					
2239	Cora B. Meyers	Dry Gulch Spring	10-6-10	100	Yes, stock water					
2378	T. J. Eastridge	Twin Springs	9-20-11	200	Not in use					
D-85	Elijah Pollinger	Bear Creek	6-20-79	100	Yes	Smith Ditch	1	R	257	202
No filing		Springs				Smith Ditch	1	F	54	0

NOTE: R—Denotes Regular Irrigation. F—Flood Irrigation.

Adequate Supply: Yes ..... No X Explain Not enough water after the middle of July.

Remarks

River Basin

Also in: Plat No. ..... Twp. ..... Rge.	Plat No. ..... Twp. ..... Rge.	Plat No. ..... Twp. ..... Rge. .....
Plat No. ..... Twp. ..... Rge.	Plat No. ..... Twp. ..... Rge.	Plat No. ..... Twp. ..... Rge. .....

Information From: A. R. Smith

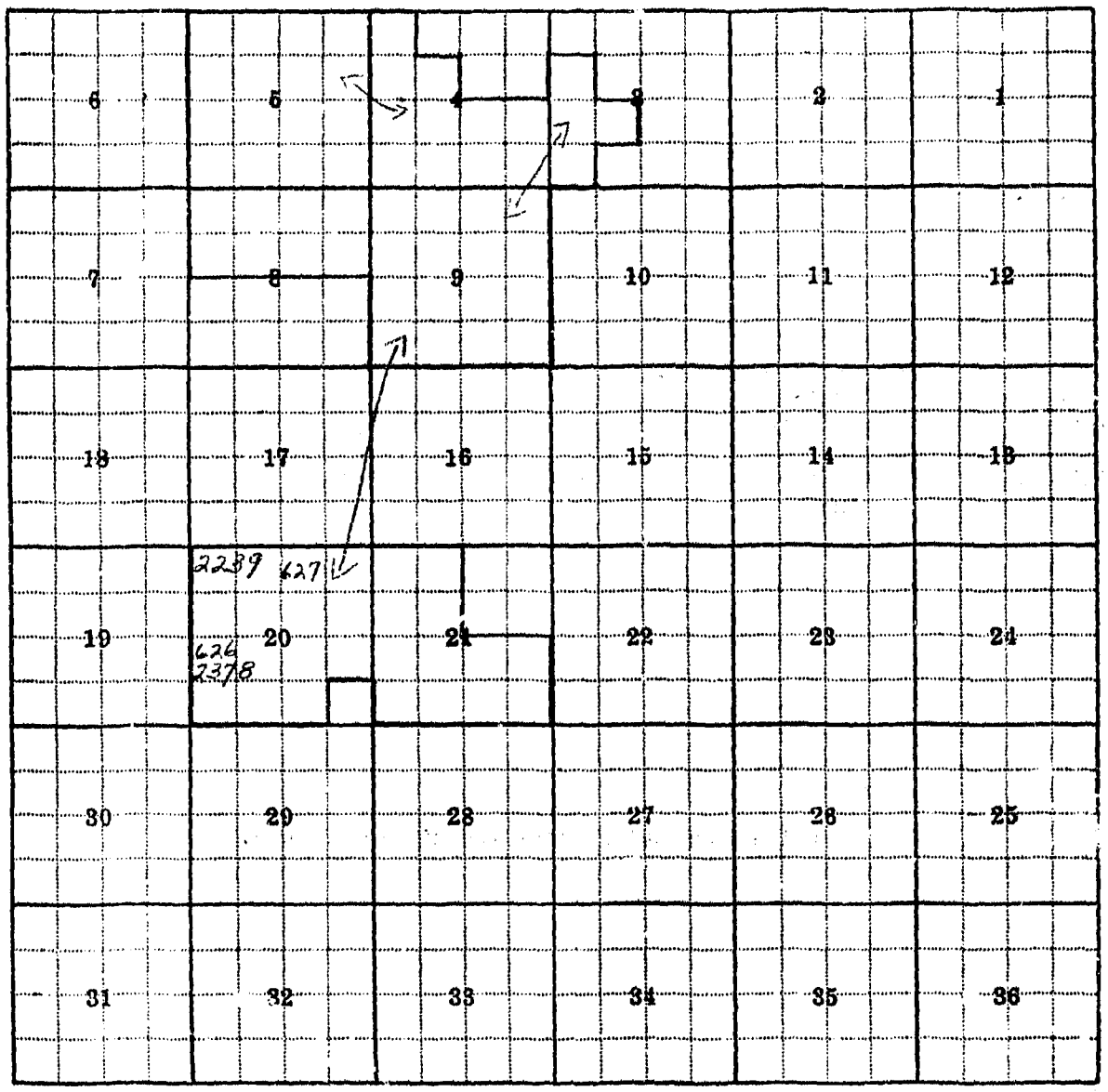

Land Ownership

30
3S 4W

F-1-A—5M—1-62—7448

County Madison

Farm Checked: Date None shown

By None shown

Legal Land Owner U. S. A. Address

Operator Address

STATE OF MONTANA
STATE ENGINEERS OFFICE
Water Resources Survey

T. 3S R. 4W Plat No. 30

Photo No. None shown

Water is delivered by:— 1. Private System; 2. Ditch Company; 3. State Project; 4. Federal Project; 5. Irrigation District

App. No. Decree No.	NAME OF APPROPRIATOR TO WHOM DECREED	NAME OF STREAM	Date App. Date Priority	Miner's Inches	In Use	NAME OF DITCH (Water Delivered By)	No.	R/F	Present Irr. Acres	Irrigable Acres
1542	Martha J. Jones	Shovel Creek	8-25-93	325						
		NO IRRIGATION								

NOTE: R—Denotes Regular Irrigation. F—Flood Irrigation.

Adequate Supply: Yes No Explain

Remarks

NO IRRIGATION

River Basin

Also in: Plat No. Twp. Rge.	Plat No. Twp. Rge.	Plat No. Twp. Rge.
Plat No. Twp. Rge.	Plat No. Twp. Rge.	Plat No. Twp. Rge.

Information From:
Office check of Aerial Photo

6	5	4	3	2	1
7	8	9	10	11	12
18	17	16	15	14	13
19	20	21	22	23	24
OWNERSHIP OF LAND COVERED BY APPROPRIATION NO. 1542 IS IN BEAVERHEAD NATIONAL FOREST.					
30	29	28	27	26	25
31	32	33	34	35	36

Land Ownership

32
3S 2W

F-1-A—5M—1-62—7448

County Madison

Farm Checked: Date 8-7-53

By Joe Pouliot

STATE OF MONTANA
STATE ENGINEERS OFFICE
Water Resources Survey

T 3S R 2W Plat No. 32

Photo No. G-30

Legal Land Owner Stanton Frisbie Address McAllister, Montana

Operator Address

Water is delivered by:— (1) Private System; 2. Ditch Company; 3. State Project; 4. Federal Project; 5. Irrigation District

App. No. Decree No.	NAME OF APPROPRIATOR TO WHOM DECREED	NAME OF STREAM	Date App. Date Priority	Miner's Inches	In Use	NAME OF DITCH (Water Delivered By)	No.	R/F	Present Irr. Acres	Irrigable Acres
D-191	Fred E. Parent	No. Meadow Cr.		75	Yes					
				50	Yes	Parent Ditch (Frisbie)	1	R	17	0

NOTE: R—Denotes Regular Irrigation. F—Flood Irrigation.

Adequate Supply: Yes X No Explain

Remarks

River Basin

Also in: Plat No. 45 Twp. 4S Rge. 1W	Plat No. Twp. Rge.	Plat No. Twp. Rge.
Plat No. Twp. 5S Rge. 1W	Plat No. Twp. Rge.	Plat No. Twp. Rge.

Information From:
Mr. Frisbie

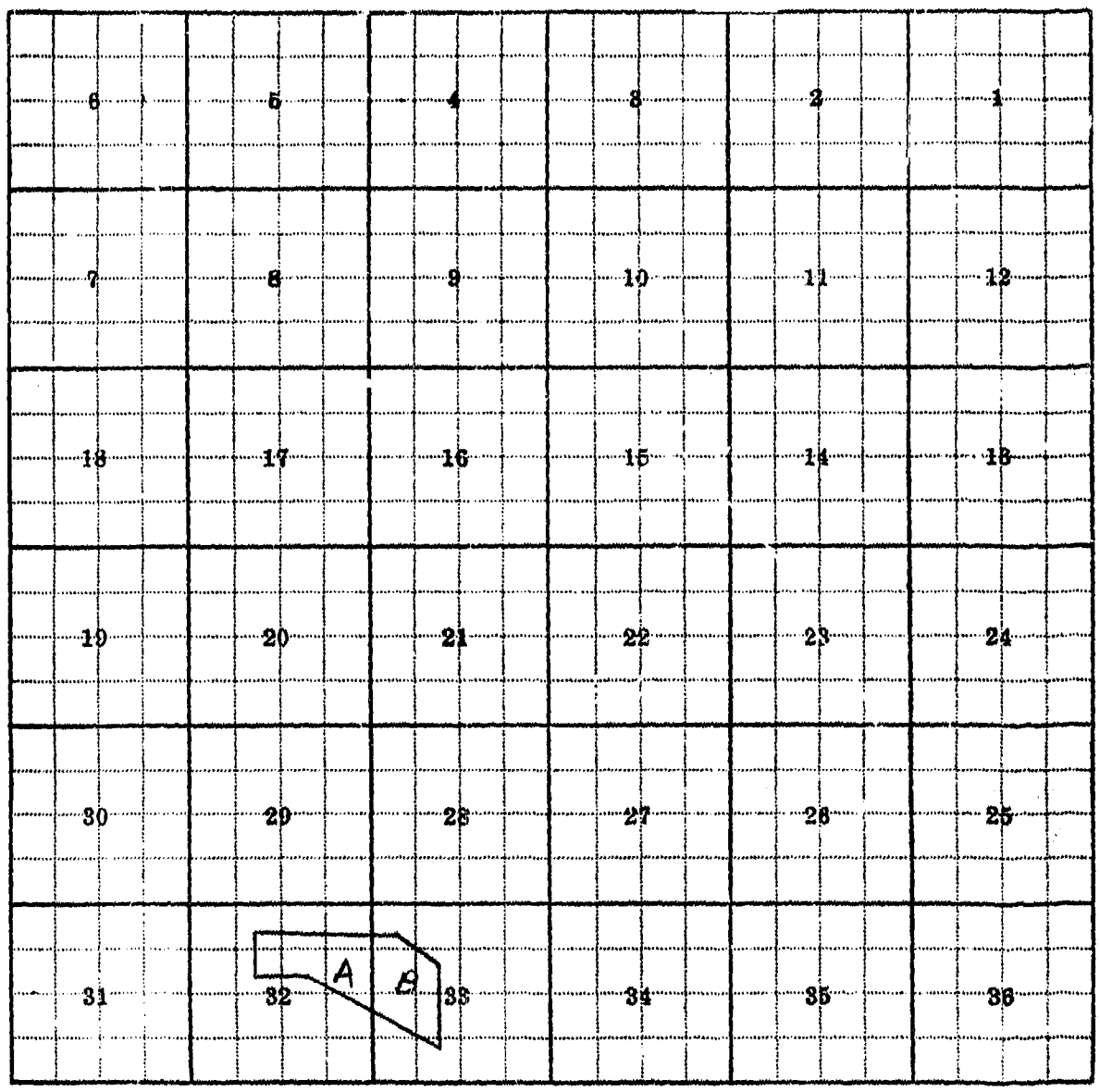

Land Ownership _____

_____

_____

P-1-A—5M—1-62—7448

County Madison

Farm Checked: Date 7-13-53

By Joe Pouliot

STATE OF MONTANA
STATE ENGINEERS OFFICE
Water Resources Survey

T. 3S R. 2W Plat No. 32

Photo No. G-29

Legal Land Owner Bessie Jackson Address McAllister, Montana

Operator Address

Water is delivered by:— 1. Private System; 2. Ditch Company; 3. State Project; 4. Federal Project; 5. Irrigation District

App. No. Decree No.	NAME OF APPROPRIATOR TO WHOM DECREED	NAME OF STREAM	Date App. Date Priority	Miner's Inches	In Use	NAME OF DITCH (Water Delivered By)	No.	R/F	Present Irr. Acres	Irrigable Acres
D-120	W. L. & Louisa Miller	Hot Spr. Creek	5-1-98	10	STOCK					
			5-1-95	25	STOCK					
		NO IRRIGATION								

NOTE: R—Denotes Regular Irrigation. F—Flood Irrigation.

Adequate Supply: Yes No Explain

Remarks

River Basin

Also in: Plat No. Twp. Rge.	Plat No. Twp. Rge.	Plat No. Twp. Rge.
Plat No. Twp. Rge.	Plat No. Twp. Rge.	Plat No. Twp. Rge.

Information From:

Field Survey

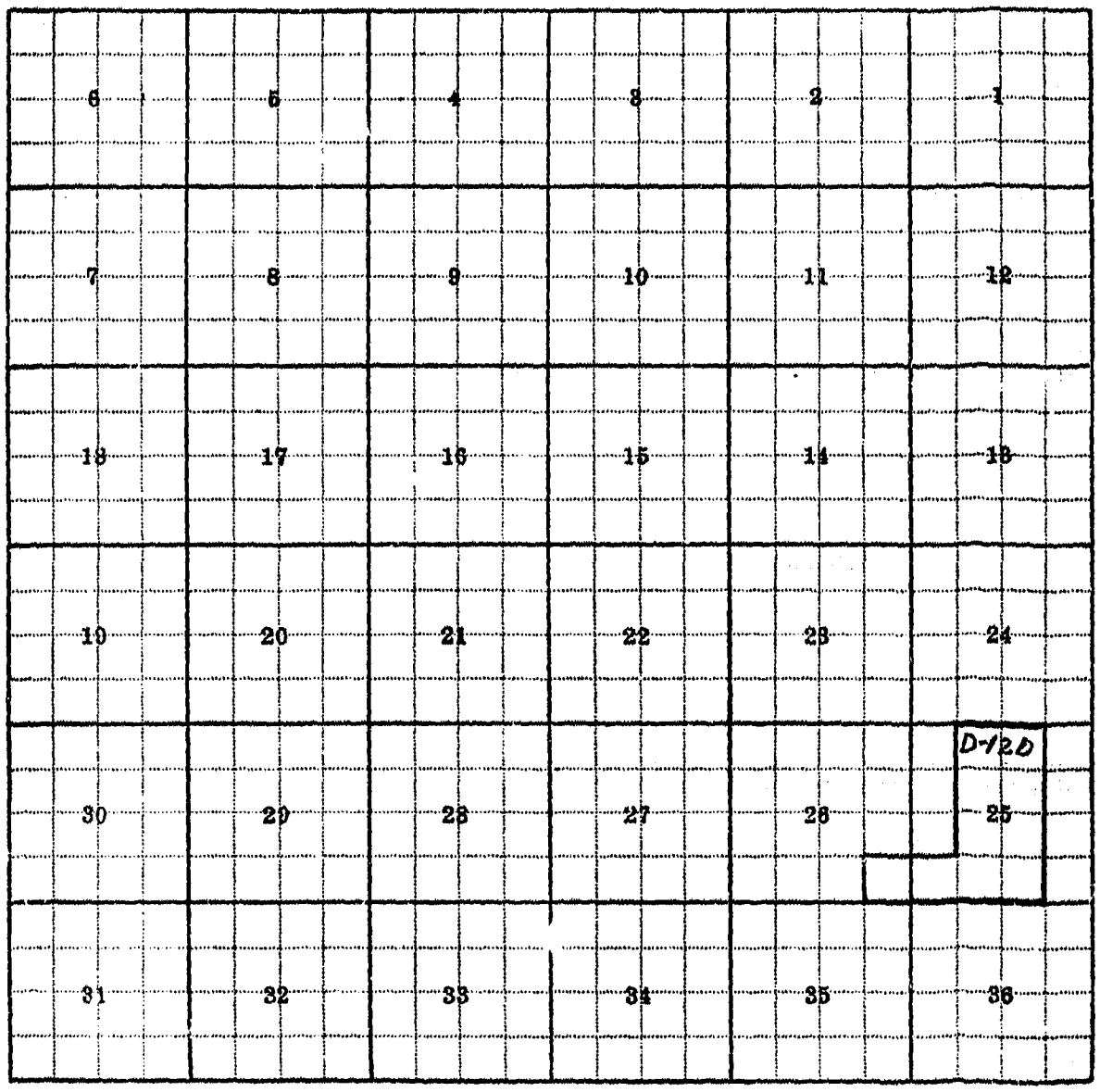

Land Ownership

F-1-A—5M—1-62—7443

County Madison

Farm Checked: Date 7-13-53

By Joe Poulint

STATE OF MONTANA
STATE ENGINEERS OFFICE
Water Resources Survey

T. 3S R. 2W Plat No. 32

Photo No. G-29

Legal Land Owner M. W. Jackson Address McAllister, Montana

Operator Address

Water is delivered by:— 1. Private System; 2. Ditch Company; 3. State Project; 4. Federal Project; 5. Irrigation District

App. No. Decree No.	NAME OF APPROPRIATOR TO WHOM DECREED	NAME OF STREAM	Date App. Date Priority	Miner's Inches	In Use	NAME OF DITCH (Water Delivered By)	No.	R/F	Present Irr. Acres	Irrigable Acres
D-120	W. L. & Louisa Miller	Hot Spr. Creek	5-1-98	10	STOCK					
			5-1-95	25	STOCK					
		NO IRRIGATION								

NOTE: R—Denotes Regular Irrigation. F—Flood Irrigation.

Adequate Supply: Yes..... No..... Explain.....

Remarks.....

.....River Basin.....

Also in: Plat No..... Twp..... Rge.....	Plat No..... Twp..... Rge.....	Plat No..... Twp..... Rge.....
Plat No..... Twp..... Rge.....	Plat No..... Twp..... Rge.....	Plat No..... Twp..... Rge.....

Information From:
Field Survey

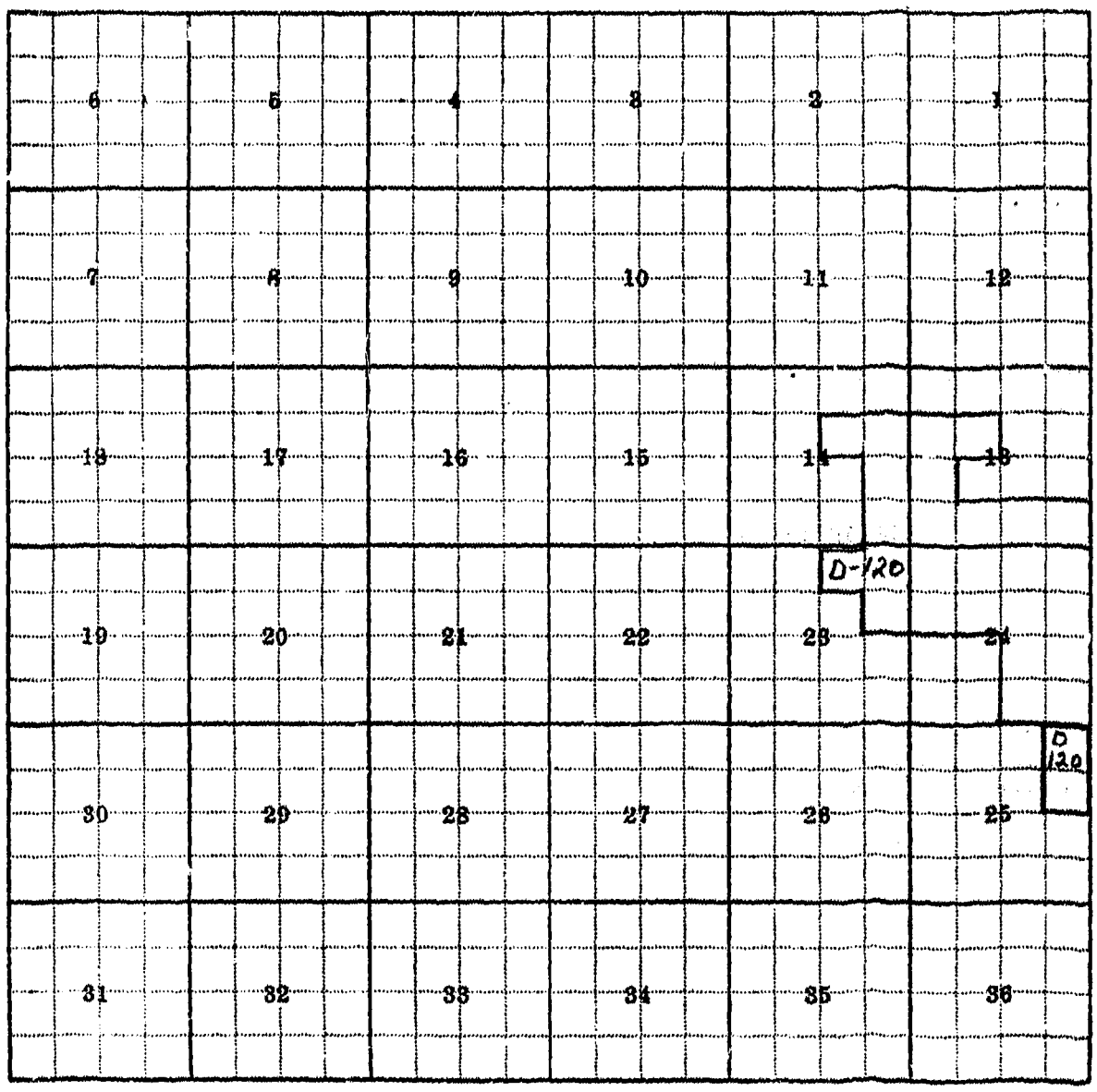

Land Ownership

F-1-A—5M—1-62—7448

County Madison

Farm Checked: Date 7-13-53

By Joe Pouliot

STATE OF MONTANA
STATE ENGINEERS OFFICE
Water Resources Survey

T 3S R 2W Plat No. 32

Photo No. G-29

Legal Land Owner Montana, State of Address

Operator Address

Water is delivered by:— 1. Private System; 2. Ditch Company; 3. State Project; 4. Federal Project; 5. Irrigation District

App. No. Decree No.	NAME OF APPROPRIATOR TO WHOM DECREED	NAME OF STREAM	Date Date [illegible] ity	Miner's Inches	In Use	NAME OF DITCH (Water Delivered By)	No.	R/F	Present Irr. Acres	Irrigable Acres
D-120	W. L. & Louisa Miller	Hot Spr. Creek	5-1-[illegible]	10	STOCK					
			5-1-95	25	STOCK					
		NO IRRIGATION								

NOTE: R—Denotes Regular Irrigation. F—Flood Irrigation.

Adequate Supply: Yes ..... No ..... Explain

Remarks

River Basin

Also in: Plat No. Twp. Rge.	Plat No. Twp. Rge.	Plat No. Twp. Rge.
Plat No. Twp. Rge.	Plat No. Twp. Rge.	Plat No. Twp. Rge.

Information From:

Field Survey & Mr. Locke

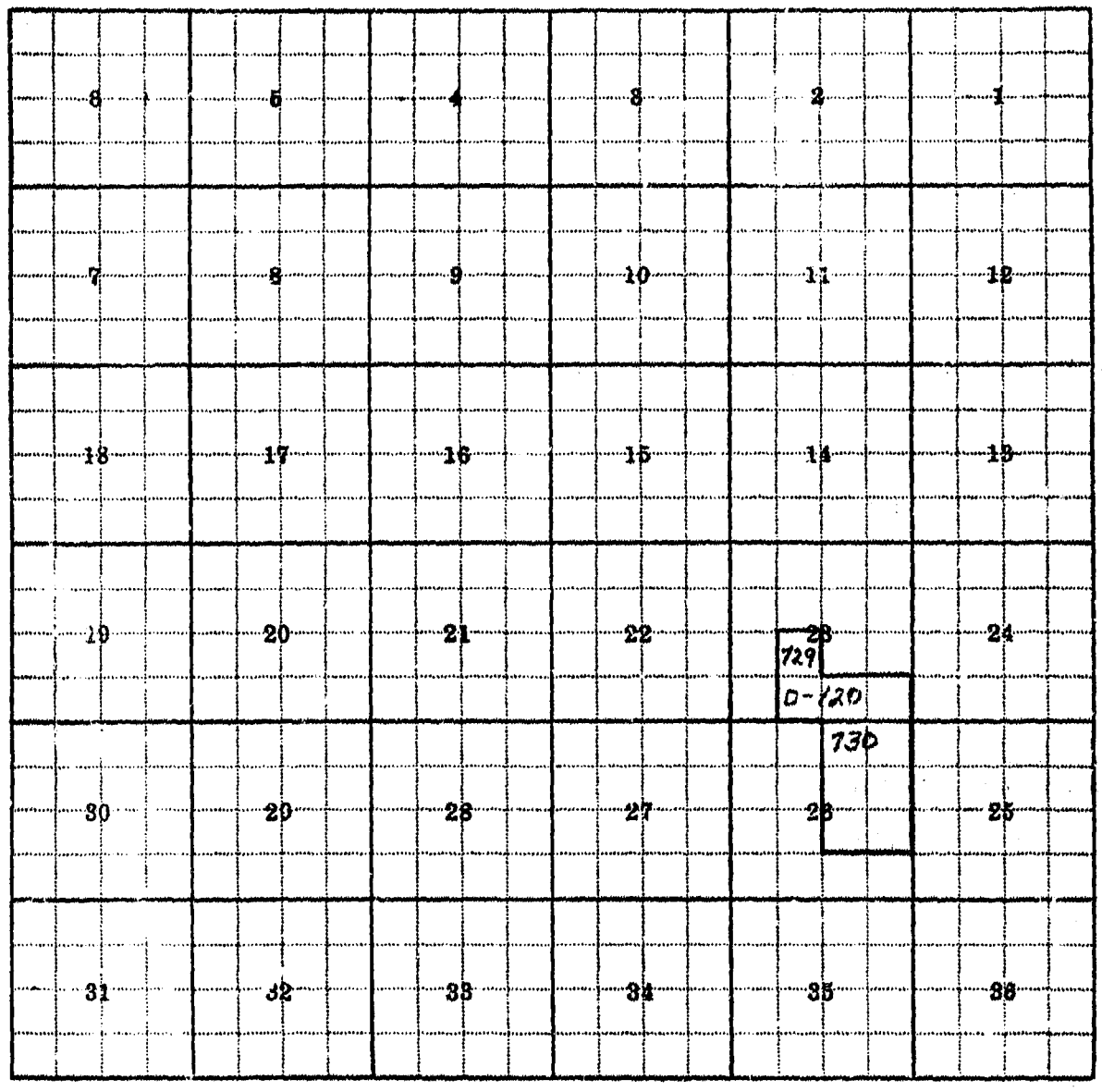

Land Ownership

F-1-A—5M—1-62—7448

County Madison

Farm Checked: Date 7-16-53

By Joe Pouliot

STATE OF MONTANA
STATE ENGINEERS OFFICE
Water Resources Survey

T. 3S R. 2W Plat No. 32

Photo No. G-29

Legal Land Owner Anne Moore Address

Operator Now Kenneth McCallum Address McAllister, Montana

Water is delivered by:— (1) Private System; 2. Ditch Company; 3. State Project; 4. Federal Project; 5. Irrigation District

App. No. Decree No.	NAME OF APPROPRIATOR TO WHOM DECREED	NAME OF STREAM	Date App. Date Priority	Miner's Inches	In Use	NAME OF DITCH (Water Delivered By)	No.	R/F	Present Irr. Acres	Irrigable Acres
*D-182	Mrs. Thos. Ferguson									
	Tract ½ mi. north of Hydraulic Co.									
		(No. Meadow Creek)		40	Yes	McCallum Ditch	1	r	13	0

NOTE: R—Denotes Regular Irrigation. F—Flood Irrigation.

Adequate Supply: Yes X No. Explain

Remarks

Said he believed he had Ferguson right.
*D-182 owned by Kenneth McCallum.

River Basin

Also in: Plat No. Twp. Rge.	Plat No. Twp. Rge.	Plat No. Twp. Rge.
Plat No. Twp. Rge.	Plat No. Twp. Rge.	Plat No. Twp. Rge.

Information From:
Kenneth McCallum

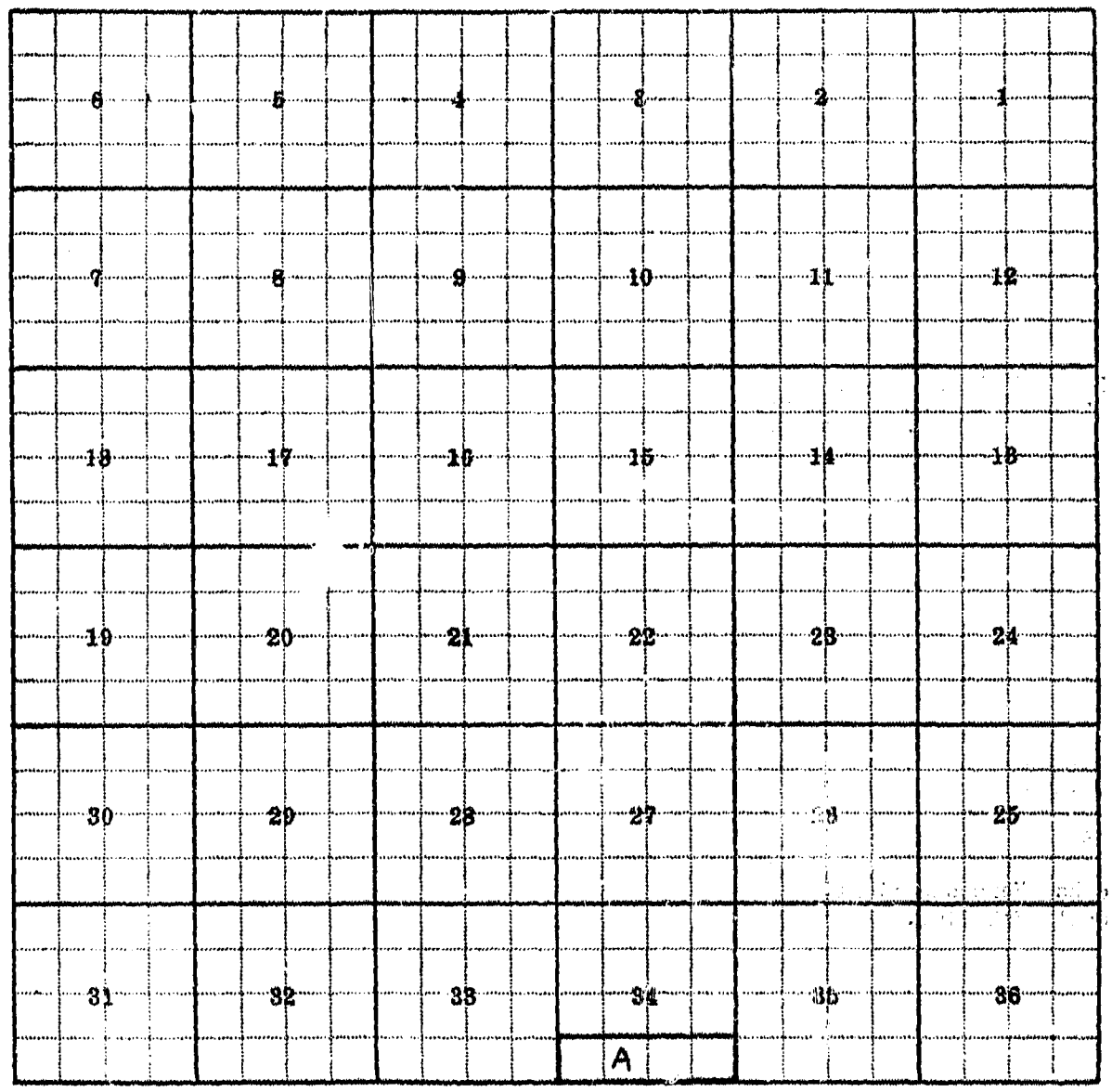

Land Ownership

33
3S 1W

F-1-A--5M--

County Madison

Farm Checked: Date 6-19-53

By Joe Pouliot

STATE OF MONTANA
STATE ENGINEERS OFFICE
Water Resources Survey

T 3S R 1W Plat No. 33

Photo No. H-30

Legal Land Owner John W. Fain Address Norris, Montana

Operator Address

Water is delivered by:-- (1) Private System; 2. Ditch Company; 3. State Project; 4. Federal Project; 5. Irrigation District

App. No. Decree No.	NAME OF APPROPRIATOR TO WHOM DECREED	NAME OF STREAM	Date App. Date Priority	Miner's Inches	In Use	NAME OF DITCH (Water Delivered By)	No.	R/F	Present Irr. Acres	Irrigable Acres
		Branch or Fork				Fain Ditches	1	R	18	C
		Bradley Creek				(Private reservoir)				

NOTE: R—Denotes Regular Irrigation. F—Flood Irrigation.

Adequate Supply: Yes X No Explain

Remarks

Was unable to find water right for Fain. Said his mother had used ditches since 1912 - Did not know water rights. Check at Virginia City on Hadzor reservoir if there ever was one.

River Basin

Also in: Plat No. Twp. Rge.	Plat No. Twp. Rge.	Plat No. Twp. Rge.
Plat No. Twp. Rge.	Plat No. Twp. Rge.	Plat No. Twp. Rge.

Information From:

Mr. Fain

6	5	4	3	2	1
7	8	9	10	11	12
18	17	16	15	14	13
19	20	21	22	23	24
30	29	28	27	26	25
31	32	33	265 34	35	36

Land Ownership

F-1-A—5M—

County Madison

Farm Checked: Date 6-25-53

By Joe Pouliot

STATE OF MONTANA
STATE ENGINEERS OFFICE
Water Resources Survey

T 3S R 1W Plat No. 33

Photo No H-30

Legal Land Owner Robert & Agnes Hadzor Address Norris, Montana

Operator M. W. Jackson Address Norris, Montana

Water is delivered by:— (1) Private System; 2. Ditch Company; 3. State Project; 4. Federal Project; 5. Irrigation District

App. No. Decree No.	NAME OF APPROPRIATOR TO WHOM DECREED	NAME OF STREAM	Date App. Date Priority	Miner's Inches	In Use	NAME OF DITCH (Water Delivered By)	No.	R/F	Present Irr. Acres	Irrigable Acres
2421	Ethel Carmichael	Unnamed Spr.	7-12-16	10	STOCK					
2422	Ethel Carmichael	Unnamed Spr.	7-12-16	10	STOCK					
*D-117	Bessie R. Hadzor	Hot Spring Cr.(Bradley)	4-1-79	20	Yes	Ditches 1 thru 6	1	R	212	0
			4-1-80	30	Yes		1	R		
			4-1-86	15	Yes		1	R		
			4-1-90	5	Yes		1	R		
			4-1-98	15	Yes		1	R		
			4-1-00	15	Yes		1	R		

NOTE: R—Denotes Regular Irrigation. F—Flood Irrigation.

Adequate Supply: Yes X No Explain

Remarks

*D-117 decreed for Agnes Hadzor land but used jointly by Robert & Agnes Hadzor.

River Basin

Also in: Plat No. Twp. Rge.	Plat No. Twp. Rge.	Plat No. Twp. Rge.
Plat No. Twp. Rge.	Plat No. Twp. Rge.	Plat No. Twp. Rge.

Information From:

M. W. Jackson

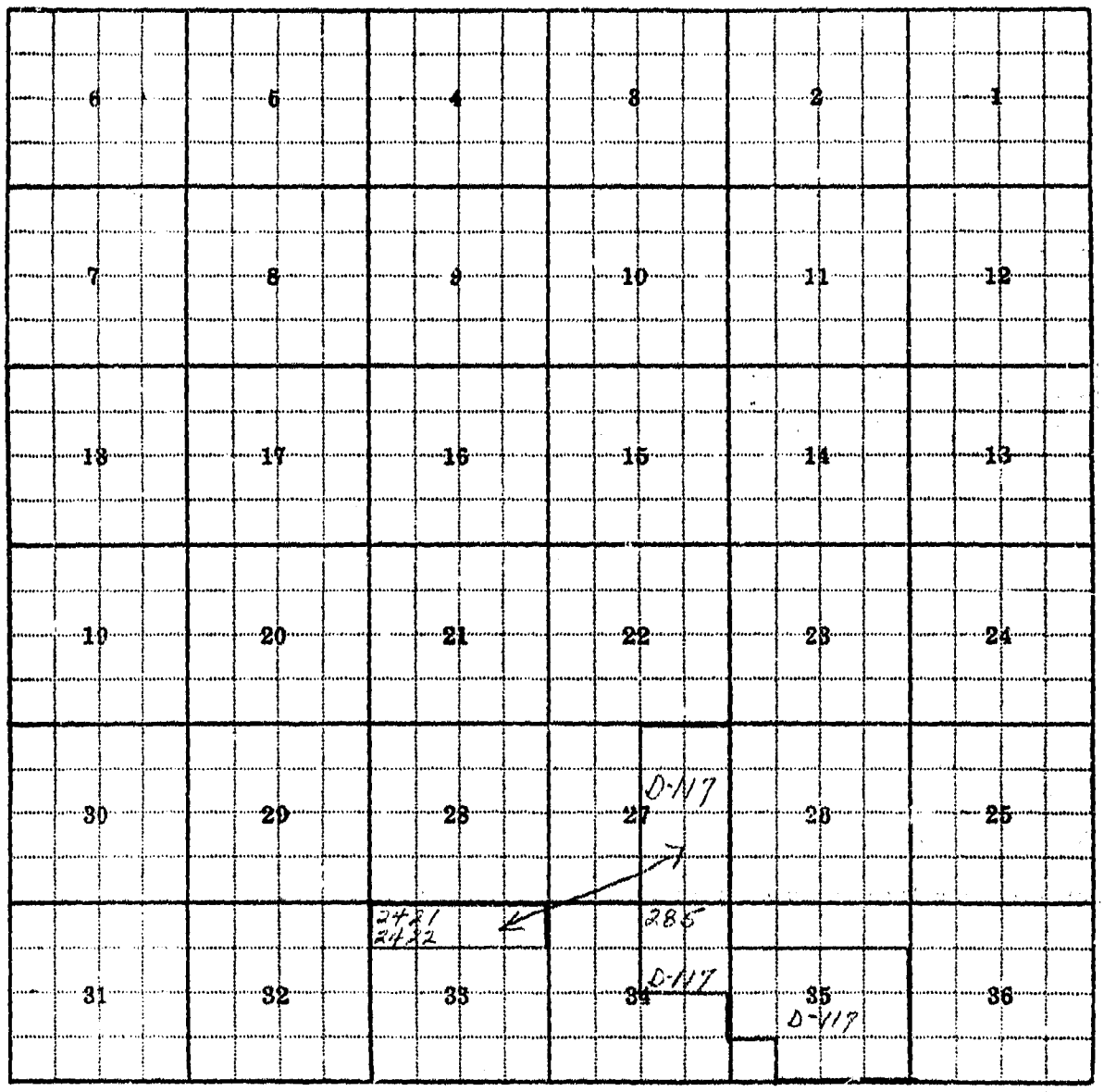

Land Ownership

F-1-A—5M—

County Madison

Farm Checked: Date 7-13-53

By Joe. Pouliot

STATE OF MONTANA
STATE ENGINEERS OFFICE
Water Resources Survey

T. 3S R. 1W Plat No. 33

Photo No. H-29

Legal Land Owner Lester Higinbotham Address Harrison, Montana

Operator Address

Water is delivered by:— 1. Private System; 2. Ditch Company; 3. State Project; 4. Federal Project; 5. Irrigation District

App. No. Decree No.	NAME OF APPROPRIATOR TO WHOM DECREED	NAME OF STREAM	Date App. Date Priority	Miner's Inches	In Use	NAME OF DITCH (Water Delivered By)	No.	R/F	Present Irr. Acres	Irrigable Acres
373	Chas. Morris	Canadian Creek	7-7-10	880	STOCK					
375	Horace Walter	Canadian Creek	9-23-09	420	WATER					
		NO IRRIGATION								

NOTE: R—Denotes Regular Irrigation. F—Flood Irrigation.

Adequate Supply: Yes..... No..... Explain.....

Remarks.....

River Basin.....

Also in: Plat No. Twp. Rge.	Plat No. Twp. Rge.	Plat No. Twp. Rge.
Plat No. Twp. Rge.	Plat No. Twp. Rge.	Plat No. Twp. Rge.

Information From:

Field Survey

37
37

6	5	4	3	2	1
7	8	9	10	11	12
18	17	16	15	14	13
19	20	21	22	23	24
30	29	28	27	26	25
31	32	33	34	35	36

Land Ownership

F-1-A—5M—

County Madison

Farm Checked: Date None Given

By Bob Peter

STATE OF MONTANA
STATE ENGINEERS OFFICE
Water Resources Survey

T 3S R 1W Plat No. 33

Photo No. H-29

Legal Land Owner E.F., G.F. & R.M. Holts Address

Operator Ben F. Powell - buying Address Ennis, Montana

Water is delivered by:— 1. Private System; 2. Ditch Company; 3. State Project; 4. Federal Project; 5. Irrigation District

App. No. Decree No.	NAME OF APPROPRIATOR TO WHOM DECREED	NAME OF STREAM	Date App. Date Priority	Miner's Inches	In Use	NAME OF DITCH (Water Delivered By)	No.	R/F	Present Irr. Acres	Irrigable Acres
		NO IRRIGATION								

NOTE: R—Denotes Regular D[illegible] F—Flow [illegible] gallon.

Adequate Supply: Yes..... No..... Explain.....

Remarks

Appropration & Decrees not used on this land.

River Basin

Also in: Plat No. Twp. Rge.	Plat No. Twp. Rge.	Plat No. Twp. Rge.
Plat No. Twp. Rge.	Plat No. Twp. Rge.	Plat No. Twp. Rge.

Information From:

Sanders

6	5	4	3	2	1
7	8	9	10	11	12
18	17	16	15	14	13
19	20	21	22	23	24
30	29	28	27	26	25
31	32	33	34	35	36

Land Ownership

F-1-A—5M—

County Madison

Farm Checked: Date 7-8-53

By Joe Pouliot

STATE OF MONTANA
STATE ENGINEERS OFFICE
Water Resources Survey

T. 3S R1W Plat No. 33

Photo No. H-29

Legal Land Owner Bessie Jackson Address Harrison, Montana

Operator Peter Jackson #3 Address Harrison, Montana

Water is delivered by:— 1. Private System; 2. Ditch Company; 3. State Project; 4. Federal Project; 5. Irrigation District

App. No. Decree No.	NAME OF APPROPRIATOR TO WHOM DECREED	NAME OF STREAM	Date App. Date Priority	Miner's Inches	In Use	NAME OF DITCH (Water Delivered By)	No.	R/F	Present Irr. Acres	Irrigable Acres
373	Charles E. Morris	Canadian Creek	7-7-10	880	STOCK					
375	Horace Walter	Canadian Creek	9-23-09	420	WATER					
		NO IRRIGATION								

NOTE: R—Denotes Regular Irrigation. F—Flood Irrigation.

Adequate Supply: Yes..... No..... Explain.....

Remarks.....

Supply ditch to reservoir from Norwegian Creek but has not been successful.

.....River Basin.....

Also in: Plat No..... Twp..... Rge.....	Plat No..... Twp..... Rge.....	Plat No..... Twp..... Rge.....
Plat No..... Twp..... Rge.....	Plat No..... Twp..... Rge.....	Plat No..... Twp..... Rge.....

Information From:

Hired Man

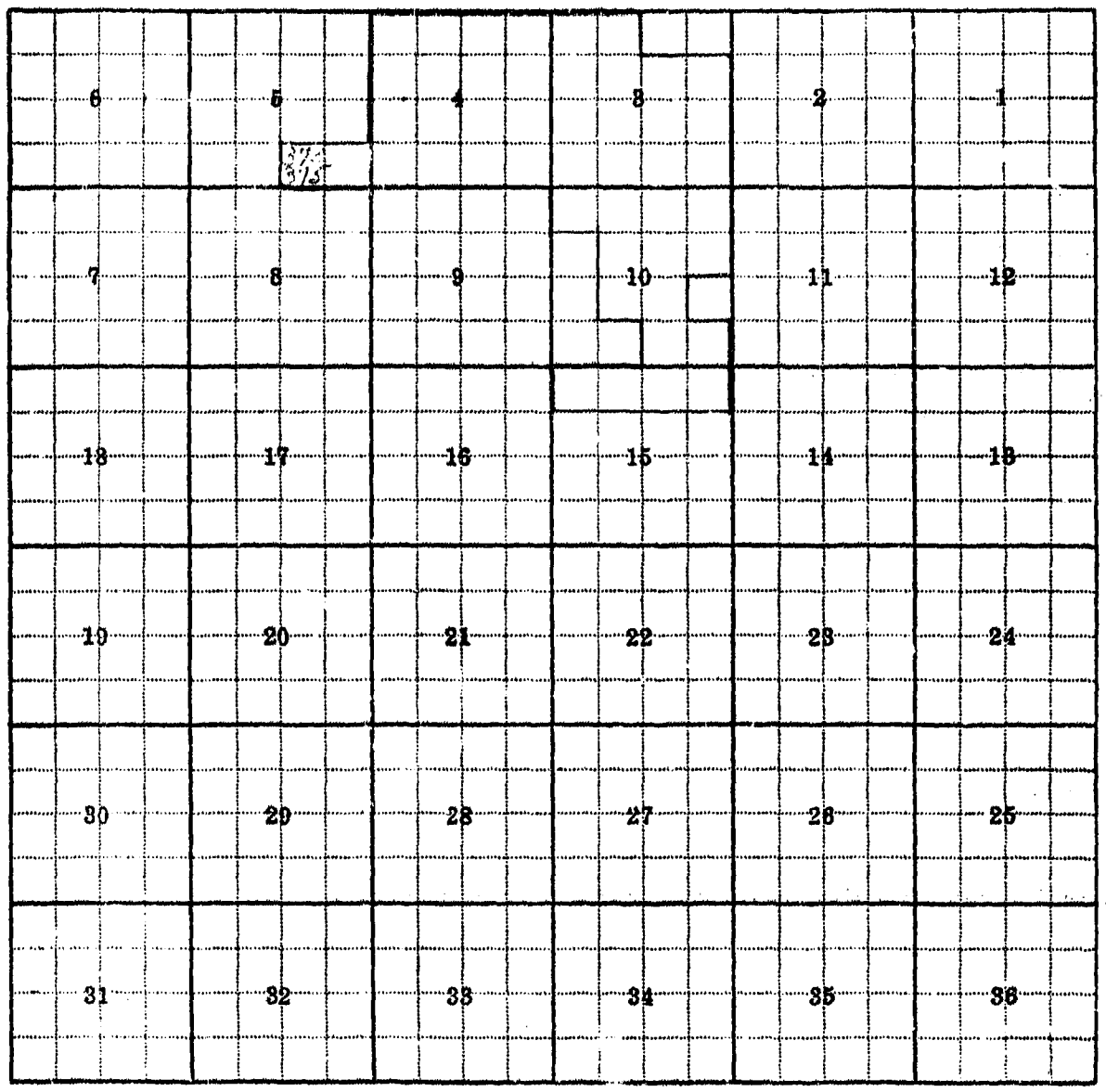

Land Ownership _____

_____

_____

F-1-A—5M—

County Madison

Farm Checked: Date 6-26-53

By Joe Pouliot

STATE OF MONTANA
STATE ENGINEERS OFFICE
Water Resources Survey

T 3S R 1W Plat No. 33

Photo No. H-30

Legal Land Owner M. W. Jackson Address Norris, Montana

Operator Address

Water is delivered by:— 1. Private System; 2. Ditch Company; 3. State Project; 4. Federal Project; 5. Irrigation District

App. No. Decree No.	NAME OF APPROPRIATOR TO WHOM DECREED	NAME OF STREAM	Date App. Date Priority	Miner's Inches	In Use	NAME OF DITCH (Water Delivered By)	No.	R/F	Present Irr. Acres	Irrigable Acres
1749	Isaac Snodderly	Sure Shot Creek	7-25-12	200	No					
		NO IRRIGATION								

NOTE: R—Denotes Regular Irrigation. F—Flood Irrigation.

Adequate Supply: Yes..... No..... Explain.....

Remarks

Jackson said he never knew of any ditches. Was unable to find any.

River Basin

Also in: Plat No. Twp. Rge.	Plat No. Twp. Rge.	Plat No. Twp. Rge.
Plat No. Twp. Rge.	Plat No. Twp. Rge.	Plat No. Twp. Rge.

Information From:

Mr. Jackson

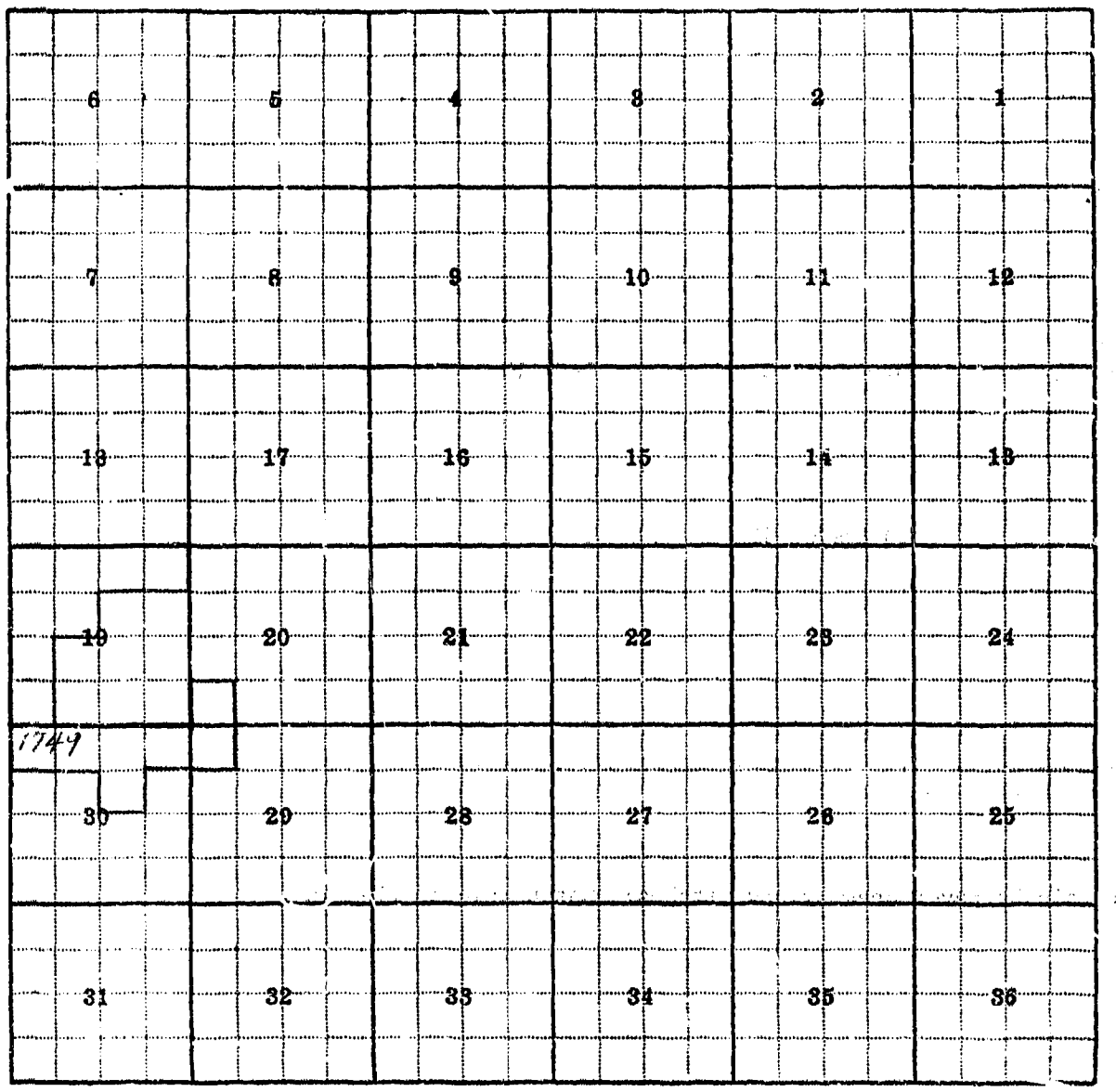

Land Ownership

F-1-A--2M--

County Madison

Farm Checked: Date 7-3-53

By Joe Poullot

STATE OF MONTANA
STATE ENGINEERS OFFICE
Water Resources Survey

T 3S R 1W Plat No. 33

Photo No. H-29, I-30, I-31

Legal Land Owner J. D. McLeod Address Norris, Montana

Operator Zachary Address Norris, Montana

Water is delivered by:—(1) Private System; 2. Ditch Company; 3. State Project; 4. Federal Project; 5. Irrigation District

App. No. Decree No.	NAME OF APPROPRIATOR TO WHOM DECREED	NAME OF STREAM	Date App. Date Priority	Miner's Inches	In Use	NAME OF DITCH (Water Delivered By)	No.	R/F	Present Irr. Acres	Irrigable Acres
2147	R. H. Foster	Unnamed Creek	4-6-90	All	STOCK					
2231	Henry Lent	Crystal Spring	5-9-21	10	STOCK					
2407	Howard L. Benson	Unnamed Spring	7-30-10	80	STOCK					
D-119	John B. McLeod	Hot Spring Cr.	4-1-83	60	Yes	McLeod Ditches	1	R	47	0

NOTE: R—Denotes Regular Irrigation. F—Flood Irrigation.

Adequate Supply: Yes..... No. X .... Explain.....

Remarks .....

..... River Basin.....

Also in: Plat No..... Twp..... Rge.....	Plat No..... Twp..... Rge.....	Plat No..... Twp..... Rge.....
Plat No..... Twp..... Rge.....	Plat No..... Twp..... Rge.....	Plat No..... Twp..... Rge.....

Information From:
Mr. Zachary

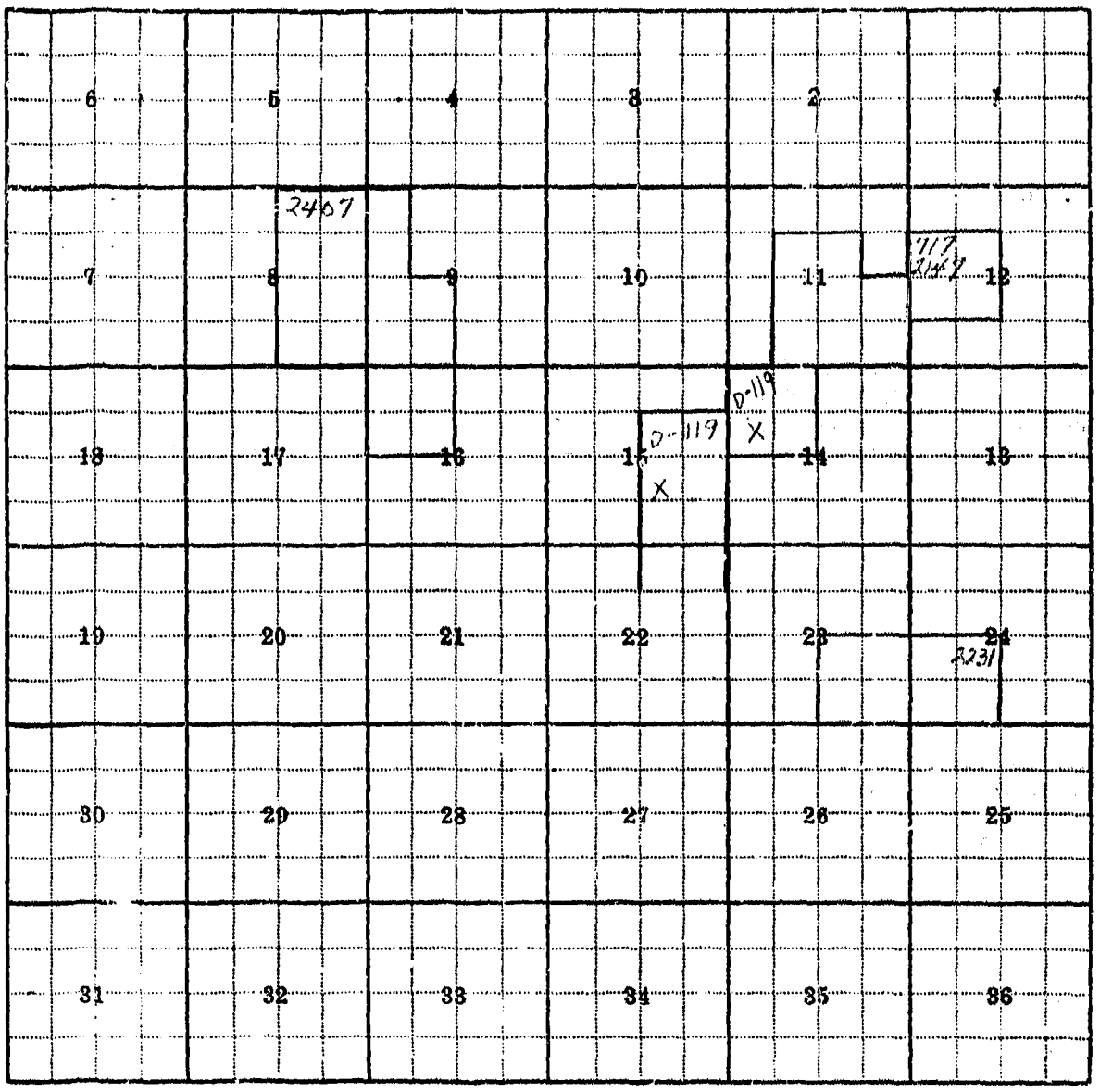

Land Ownership

F-1-A—5M—

County Madison

Farm Checked: Date 6-26-53

By Joe Poulict

STATE OF MONTANA
STATE ENGINEERS OFFICE
Water Resources Survey

T 3S R 1W Plat No. 33

Photo No. H-29

Legal Land Owner Montana, State of Address

Operator J. Peter Jackson Address Norris, Montana

Water is delivered by:— (1) Private System; 2. Ditch Company; 3. State Project; 4. Federal Project; 5. Irrigation District

App. No. Decree No.	NAME OF APPROPRIATOR TO WHOM DECREED	NAME OF STREAM	Date App. Date Priority	Miner's Inches	In Use	NAME OF DITCH (Water Delivered By)	No.	R/F	Present Irr. Acres	Irrigable Acres
*D-123	W. A. Reel Adm.	Hot Springs Cr.	10-1-65	50	Yes	Mill Creek	1	R		
			4-1-72	15	Yes	Spring Creek	1	R		
			4-1-93	20	Yes	Island Creek	1	R		
			4-1-85	15	Yes	Hyde Ditch-Grove D.	1	R	59	0
*D-124	W. A. Reel Adm.	Hot Springs Cr.	4-1-72	20)	Yes	No. 1 & No. 2 Ditch	1	R		
			4-1-83	40)	Yes		1	R	44	0
			Old Barnes Place							

NOTE: R—Denotes Regular Irrigation. F—Flood Irrigation.

Adequate Supply: Yes X No Explain

Remarks

D-123) Water belonged to Reel estate. J. P. Jackson operates this land and also Reel land, puts water where needed.
D-124) Some of this water probably appurtenant to this State Land.
Also uses "Grove Ditch" belonging to Rowe Bros.

River Basin

Also in: Plat No	Twp.	Rge.	Plat No.	Twp.	Rge.	Plat No.	Twp.	Rge.
Plat No.	Twp.	Rge.	Plat No.	Twp.	Rge.	Plat No.	Twp.	Rge.

Information From:

J. Peter Jackson

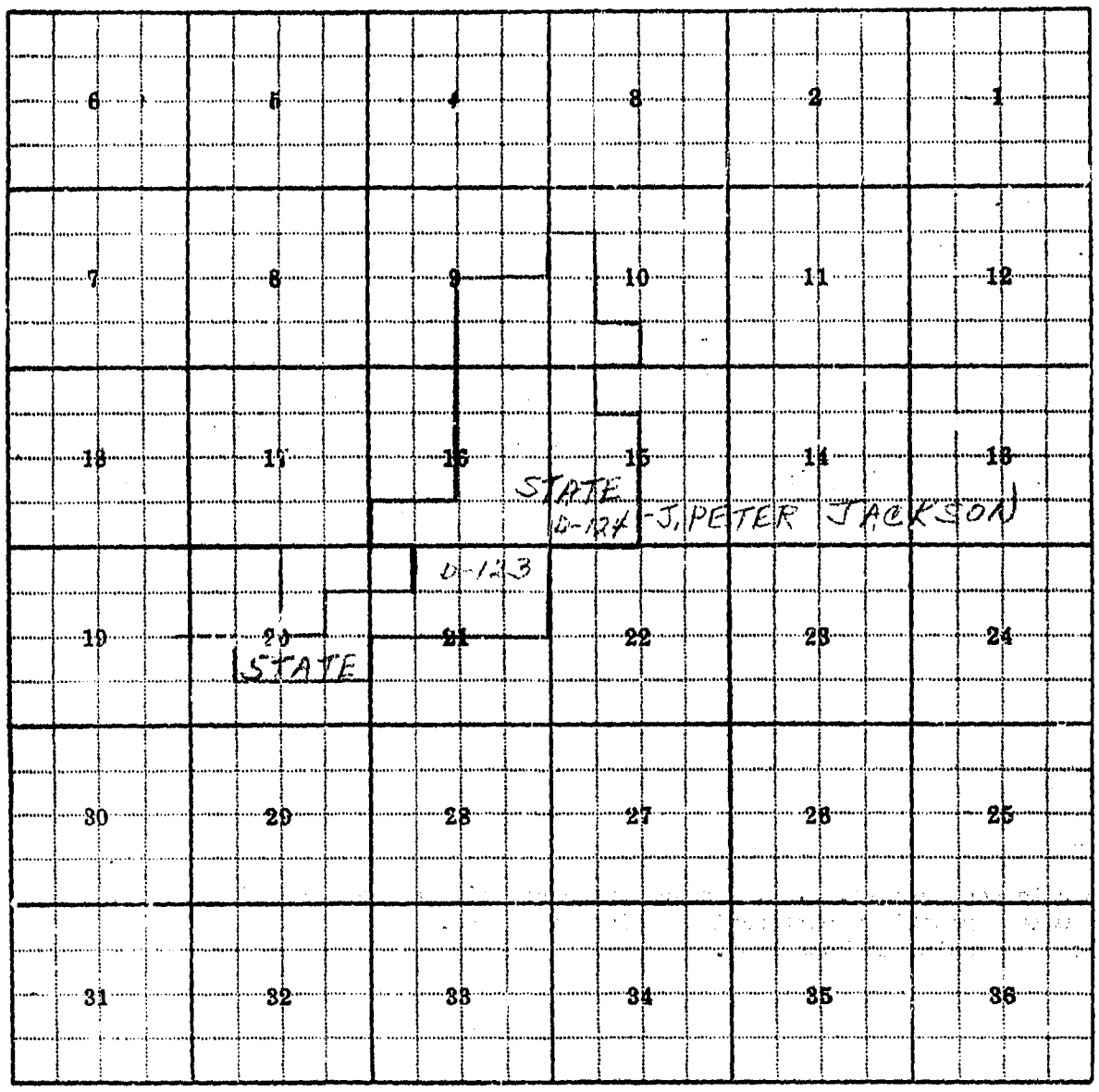

Land Ownership

F-1-A—5M—

County Madison

Farm Checked: Date 6-25-53

By Joe Pouliot

STATE OF MONTANA
STATE ENGINEERS OFFICE
Water Resources Survey

T. 3S R. 1W Plat No. 33

Photo No. I-30

Legal Land Owner Chris Peterson & Bessie Burd Address Bozeman, Montana

Operator Address

Water is delivered by:— 1. Private System; 2. Ditch Company; 3. State Project; 4. Federal Project; 5. Irrigation District

App. No. Decree No.	NAME OF APPROPRIATOR TO WHOM DECREED	NAME OF STREAM	Date App. Date Priority	Miner's Inches	In Use	NAME OF DITCH (Water Delivered By)	No.	R/F	Present Irr. Acres	Irrigable Acres
		NO IRRIGATION								

NOTE: R—Denotes Regular Irrigation. F—Flood Irrigation.

Adequate Supply: Yes ..... No ..... Explain .....

Remarks .....

River Basin .....

Also in Plat No. ..... Twp. ..... Rge.	Plat No. ..... Twp. ..... Rge.	Plat No. ..... Twp. ..... Rge. .....
Plat No. ..... Twp. ..... Rge.	Plat No. ..... Twp. ..... Rge.	Plat No. ..... Twp. ..... Rge. .....

Information From:

Mr. Rowe & Field Survey

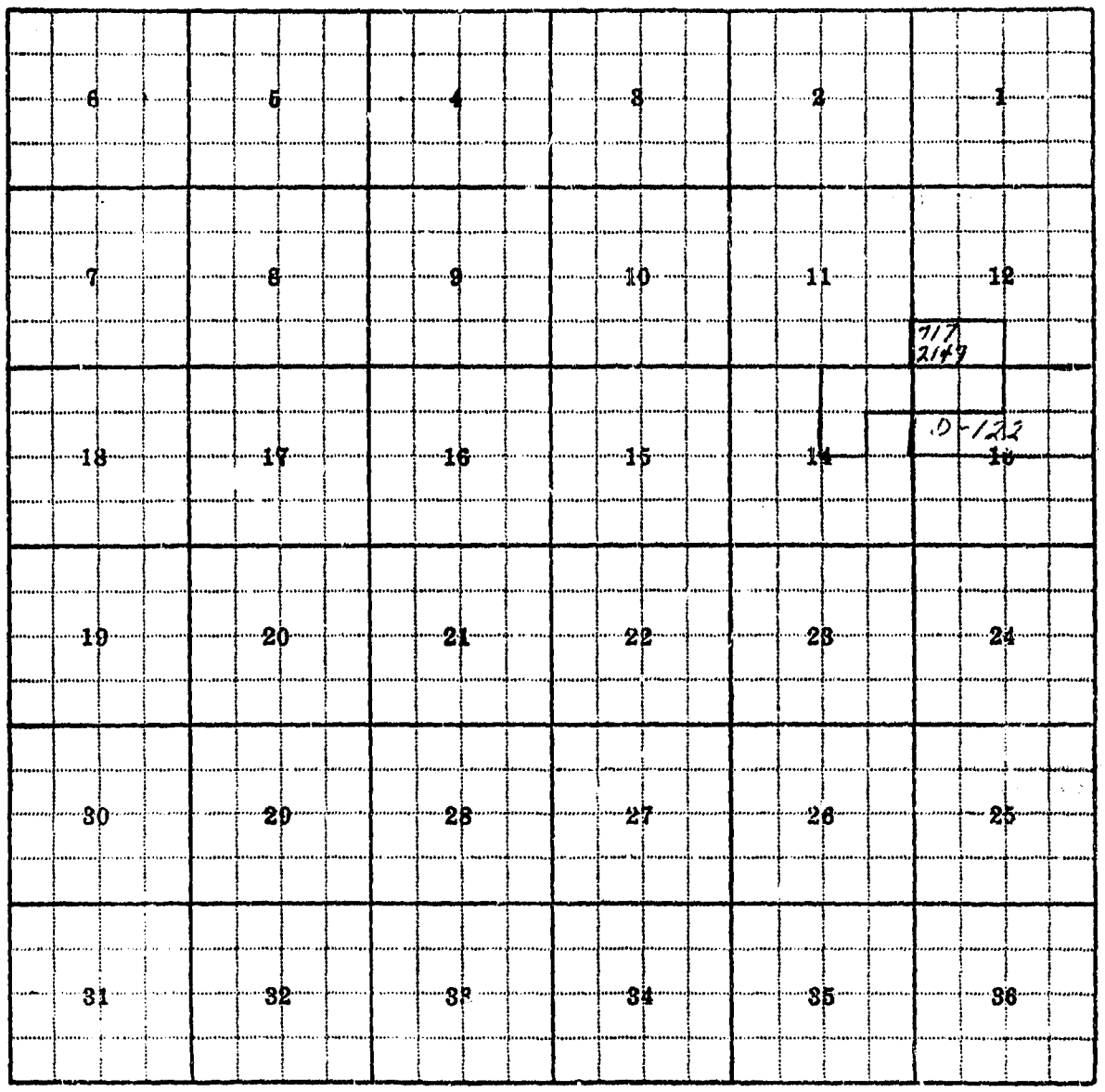

Land Ownership

F-1-A—5M—

County Madison

Farm Checked: Date 6-26-53

By Joe Pouliot

STATE OF MONTANA
STATE ENGINEERS OFFICE
Water Resources Survey

T. 3S R. 1W Plat No. 33

Photo No. H-29, H-30

Legal Land Owner H. Emily Reel Address Norris, Montana

Operator J. Peter Jackson Address Norris, Montana

Water is delivered by:— (1) Private System; 2. Ditch Company; 3. State Project; 4. Federal Project; 5. Irrigation District

App. No. Decree No.	NAME OF APPROPRIATOR TO WHOM DECREED	NAME OF STREAM	Date App. Date Priority	Miner's Inches	In Use	NAME OF DITCH (Water Delivered By)	No.	R/F	Present Irr. Acres	Irrigable Acres
D-123	W. A. Reel adm.	Hot Springs Creek	10-1-65	50	Yes	Hyde Ditch	1	R)	46	0
			4-1-72	15	Yes	Island Ditch	1	R)		
			4-1-93	20	Yes	Spring Ditch	1	R	11	0
			4-1-85	15	Yes	Mill Ditch	1	R	11	0
			Home Ranch							

NOTE: R—Denotes Regular Irrigation. F—Flood Irrigation.

Adequate Supply: Yes X No Explain

Remarks

State of Montana operated as same farm, same water and ditches.

River Basin

Also in: Plat No. Twp. Rge.	Plat No. Twp. Rge.	Plat No. Twp. Rge.
Plat No. Twp. Rge.	Plat No. Twp. Rge.	Plat No. Twp. Rge.

Information From:

J. Peter Jackson

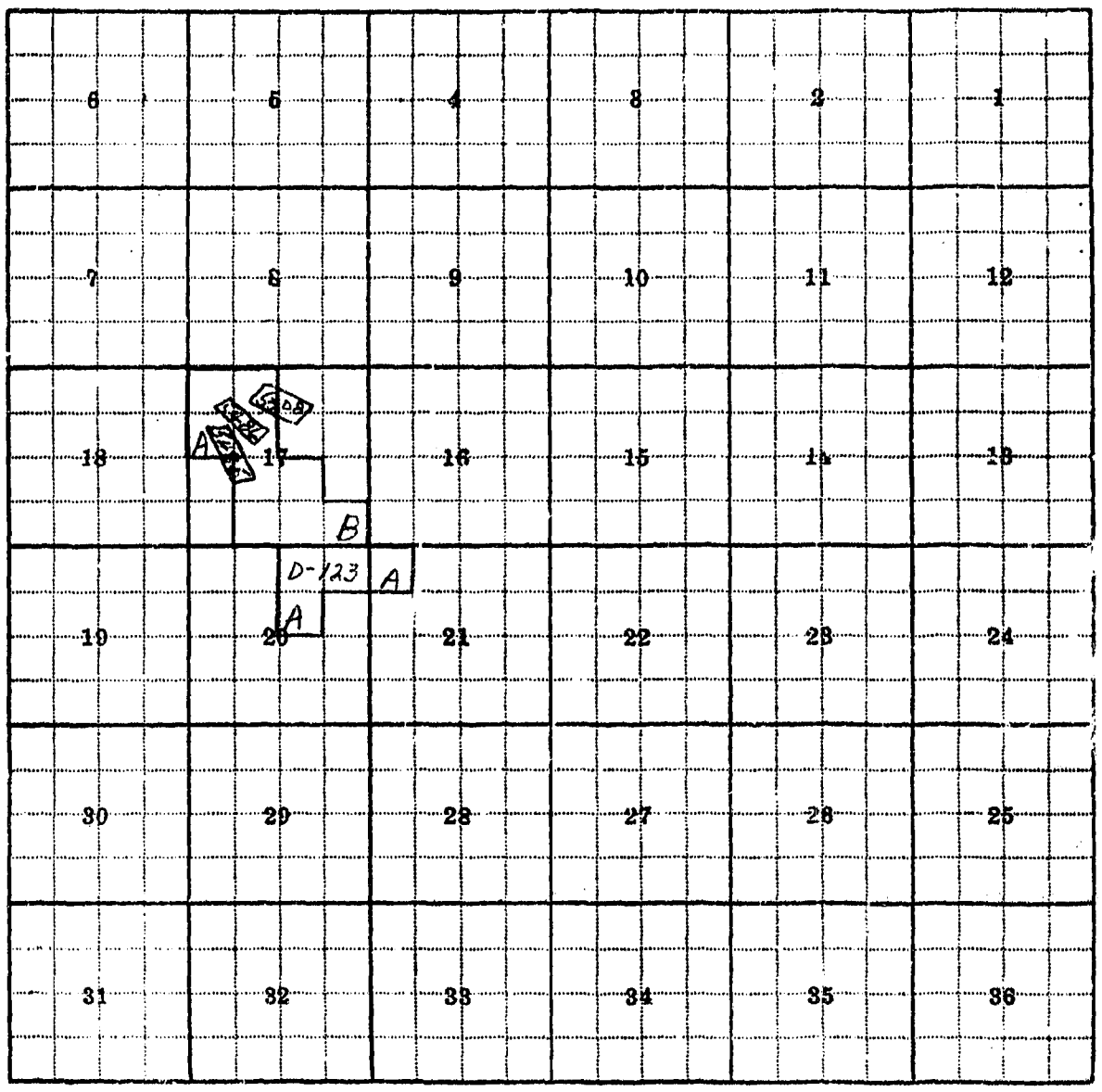

Land Ownership

F-1-A—5M—

County Madison

Farm Checked: Date 6-22-53

By Joe Pouliot

STATE OF MONTANA
STATE ENGINEERS OFFICE
Water Resources Survey

T 3S R 1W Plat No. 33

Photo No. I-30, I-31

Legal Land Owner Rowe Brothers Address Norris, Montana

Operator Address

Water is delivered by:—(1.) Private System; 2. Ditch Company; 3. State Project; 4. Federal Project; 5. Irrigation District

App. No. Decree No.	NAME OF APPROPRIATOR TO WHOM DECREED	NAME OF STREAM	Date App. Date Priority	Miner's Inches	In Use	NAME OF DITCH (Water Delivered By)	No.	R/F	Present Irr. Acres	Irrigable Acres
717	Lou B. Olds	Hot Springs Creek	9-26-67	All	Not used					
2147	R. H. Foster	Unnamed Creek	4-6-90	All	STOCK					
D-122	Alexander Norris	Hot Spr. Creek	4-1-72	40	Yes	Bradley D.	1	R)	117	0
		Bradley Cr. &	4-1-89	20	Yes		1	R)		
		Woods Creek	4-1-69	20	Yes	Grove D.	1	R	48	0
			4-1-05	100	Yes	Flood				
			7-1-72	60	Yes	Ditch E				
			4-1-03	All		Rowe Ditch	1	R	0	50
			4-1-03	20	Not used	Ditch F				
			4-1-78	15	Yes	Rowe Ditch	1	R	0	58
			For power	300	No					

NOTE: R—Denotes Regular Irrigation. F—Flood Irrigation.

Adequate Supply: Yes X No. Explain

Remarks

Check map Virginia City for ditches, to determine which rights are in use for irrigation.

River Basin

Also in: Plat No. 34 Twp. 3S Rge. 1E	Plat No. Twp. Rge.	Plat No. Twp. Rge.
Plat No. Twp. Rge.	Plat No. Twp. Rge.	Plat No. Twp. Rge.

Information From:
Rowe Bros.

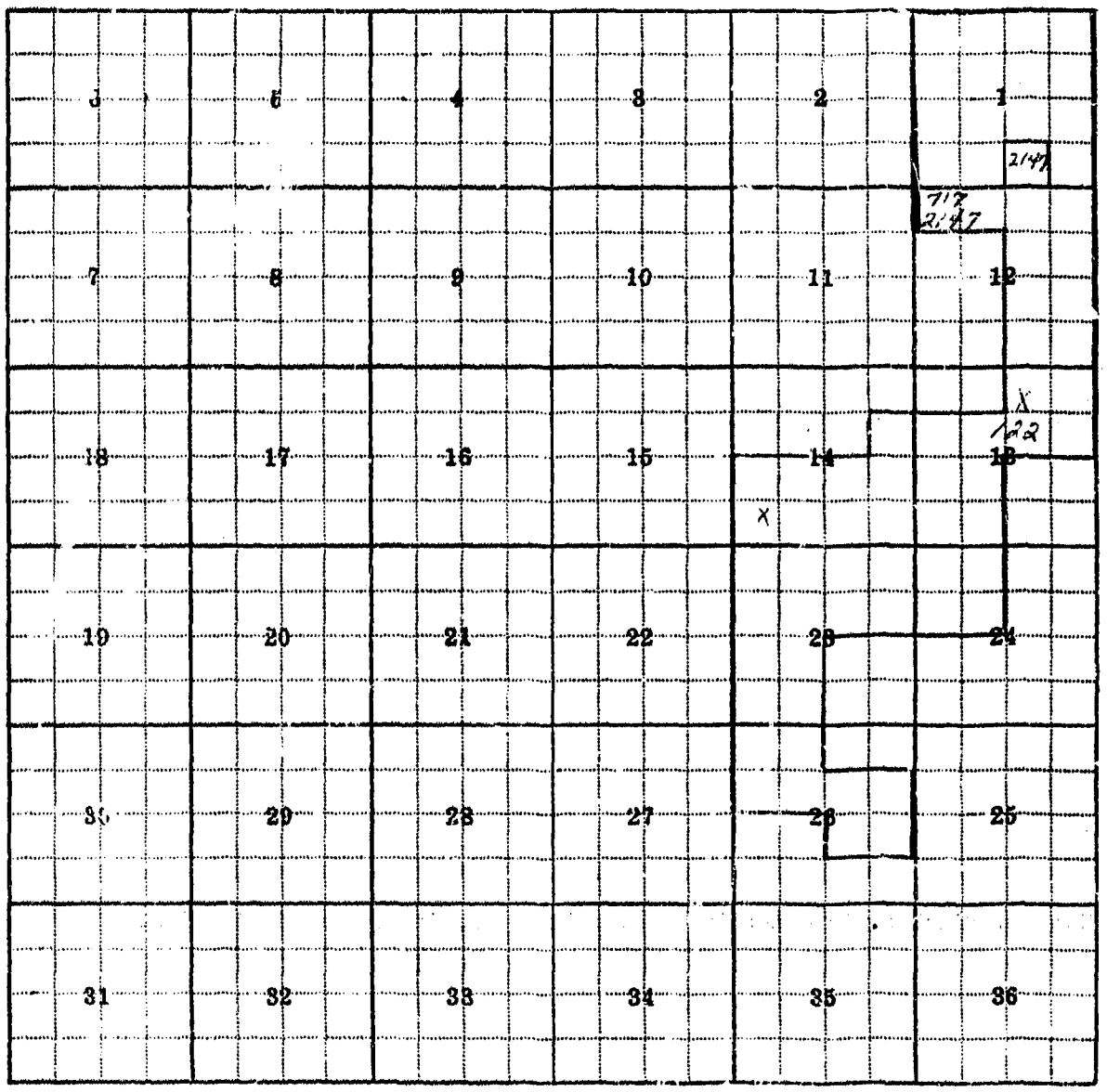

Land Ownership

34
3S 1E

F-1-A—5M—

County Madison

Farm Checked: Date 7-1-53

By Joe Poulint

STATE OF MONTANA
STATE ENGINEERS OFFICE
Water Resources Survey

T 3S R 1E Plat No. 34

Photo No. J-28

Legal Land Owner James T. Fisher Address

Operator Forrest H. Shirley (Bought) Address Norris, Montana

Water is delivered by:— 1. Private System; 2. Ditch Company; 3. State Project; 4. Federal Project; 5. Irrigation District

App. No. Decree No.	NAME OF APPROPRIATOR TO WHOM DECREED	NAME OF STREAM	Date App. Date Priority	Miner's Inches	In Use	NAME OF DITCH (Water Delivered By)	No.	R/F	Present Irr. Acres	Irrigable Acres
476	Soren Mortenson	Cold Spring Creek	6-22-14	280	Not in use here except stock.					
		NO IRRIGATION								

NOTE: R—Denotes Regular Irrigation. F—Flood Irrigation.

Adequate Supply: Yes ..... No ..... Explain .....

Remarks .....

River Basin .....

Also in: Plat No. ..... Twp. ..... Rge.	Plat No. ..... Twp. ..... Rge.	Plat No. ..... Twp. ..... Rge. .....
Plat No. ..... Twp. ..... Rge.	Plat No. ..... Twp. ..... Rge.	Plat No. ..... Twp. ..... Rge. .....

Information From:

Mr. Shirley

476

6	5	4	3	2	1
7	8	9	10	11	12
18	17	16	15	14	13
19	20	21	22	23	24
30	29	28	27	26	25
31	32	33	34	35	36

Land Ownership