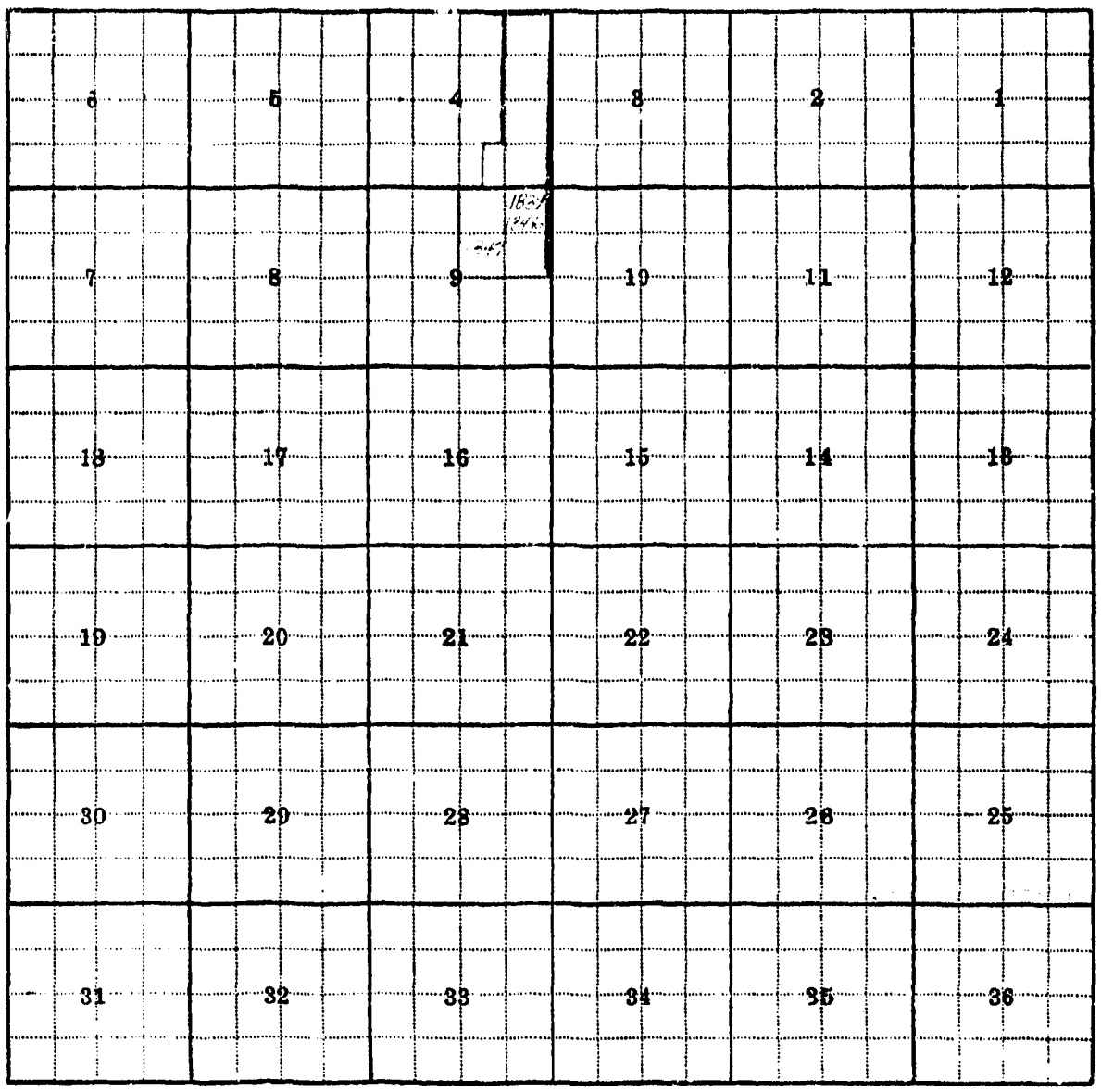

Land Ownership

F-1-A--5M--

County Madison

Farm Checked: Date 7-30-53

By Joe Pouliot

STATE OF MONTANA
STATE ENGINEERS OFFICE
Water Resources Survey

T 4S R 2W Plat No. 44

Photo No. G-31

Legal Land Owner Alex Robert Address

Operator Rose Liggett Address McAllister, Montana

Water is delivered by:— (1.) Private System; 2. Ditch Company; 3. State Project; 4. Federal Project; 5. Irrigation District

App. No. Decree No.	NAME OF APPROPRIATOR TO WHOM DECREED	NAME OF STREAM	Date App. Date Priority	Miner's Inches	In Use	NAME OF DITCH (Water Delivered By)	No.	R/F	Present Irr. Acres	Irrigable Acres
D-145	Solomon Bronner	So. Meadow Creek	4-1-86	40	Yes	Mackel Ditch	1	R	20	0
		So. Meadow Creek	5-1-87	10	Yes					
		Leonard Cr.	5-1-95	30	Yes	Bronner Ditch	1	R	30	0
		Leonard Cr.	6-1-09	50	Yes					

NOTE: R—Denotes Regular Irrigation. F—Flood Irrigation.

Adequate Supply: Yes X No Explain

Remarks

River Basin

Also in: Plat No. Twp. Rge. | Plat No. Twp. Rge. | Plat No. Twp. Rge.
Plat No. Twp. Rge. | Plat No. Twp. Rge. | Plat No. Twp. Rge.

Information From:

George Little

6	5	4	3	2	1
7	8	9	10	11	12
18	17	16	15	14	13
19	20	21	22	23	24
30	29	28	27	26 919 D-145 D-152	25
31	32	33	34	35	36

Land Ownership

F-1-A—5M—

County Madison

Farm Checked: Date 7-22-53

By Joe Pouliot

STATE OF MONTANA
STATE ENGINEERS OFFICE
Water Resources Survey

T 4S R 2W Plat No. 44

Photo No. H-31

Legal Land Owner Wayne & Flora Robison Address

Operator Robison Bros. Address McAllister, Montana

Water is delivered by:— 1. Private System; 2. Ditch Company; 3. State Project; 4. Federal Project; 5. Irrigation District

App. No. Decree No.	NAME OF APPROPRIATOR TO WHOM DECREED	NAME OF STREAM	Date App. Date Priority	Miner's Inches	In Use	NAME OF DITCH (Water Delivered By)	No.	R/F	Present Irr. Acres	Irrigable Acres
D-174	John S. Allen	No. Meadow Creek	5-31-81	160	Yes	Green Acre Ditch	1	R	263	0
			5-1-03	300	Yes					

NOTE: R—Denotes Regular Irrigation. F—Flood Irrigation.

Adequate Supply: Yes X No Explain

Remarks

½ Int. in storage in Twin Lake.
If he has any of A-1841 would be flood as Meadow Creek was decreed in 1912 and this app. for 1918.

River Basin

Also in: Plat No. Twp. Rge.	Plat No. Twp. Rge.	Plat No. Twp. Rge.
Plat No. Twp. Rge.	Plat No. Twp. Rge.	Plat No. Twp. Rge.

Information From:
Herb Sprout-Ditch Rider

6	5	4	3	2	1
7	8	9	10	11	12 1039 1141 D-174 1053 1039
18	17	16	15	14	13
19	20	21	22	23	24
30	29	28	27	26	25
31	32	33	34	35	36

Land Ownership

F-1-A—5M—

County Madison

Farm Checked: Date 7-22-53

By Joe Pouliot

Legal Land Owner Wayne Robison Address

Operator Robinson Bros. Address McAllister, Montana

STATE OF MONTANA
STATE ENGINEERS OFFICE
Water Resources Survey

T 4S R 2W Plat No 44

Photo No. G-30, G-31

Water is delivered by:— 1. Private System; 2. Ditch Company; 3. State Project; 4. Federal Project; 5. Irrigation District

App. No. Decree No.	NAME OF APPROPRIATOR TO WHOM DECREED	NAME OF STREAM	Date App. Date Priority	Miner's Inches	In Use	NAME OF DITCH (Water Delivered By)	No.	R/F	Present Irr. Acres	Irrigable Acres
		NO IRRIGATION								

NOTE: R—Denotes Regular Irrigation. F—Flood Irrigation.

Adequate Supply: Yes..... No..... Explain.....

Remarks.....

.....River Basin.....

Also in: Plat No..... Twp..... Rge.....	Plat No..... Twp..... Rge.....	Plat No..... Twp..... Rge.....
Plat No..... Twp..... Rge.....	Plat No..... Twp..... Rge.....	Plat No..... Twp..... Rge.....

Information From:

Field Survey

6	5	4	3	2	1
7	8	9	10	11	12
18	17	16	15	1541 14	13
19	20	21	22	1541 23	24
30	29	28	27	26	25
31	32	33	34	35	36

Land Ownership

F-1-A—5M—

County Madison

Farm Checked: Date 7-16-53

By Joe Pouliot

STATE OF MONTANA
STATE ENGINEERS OFFICE
Water Resources Survey

T 4S R 2W Plat No. 44

Photo No. H-31

Legal Land Owner Ray B. Stiles Address

Operator Now Harry E. Hagl Address McAllister, Montana

Water is delivered by:— (1.) Private System; 2. Ditch Company; 3. State Project; 4. Federal Project; 5. Irrigation District

App. No. Decree No.	NAME OF APPROPRIATOR TO WHOM DECREED	NAME OF STREAM	Date App. Date Priority	Miner's Inches	In Use	NAME OF DITCH (Water Delivered By)	No.	R/F	Present Irr. Acres	Irrigable Acres
*D-193	Geo. F. Pitts	No. Meadow Creek	5-1-07	60	Yes	Pitts D.(Hagl Ditch)	1	R	33	0
		No. Meadow Creek				Condemnation (Hagl)	1	R	18	0

NOTE: R—Denotes Regular Irrigation. F—Flood Irrigation.

Adequate Supply: Yes X No Explain

Remarks

*D-193 belongs to Harry E. Hagl.

Bought Condemnation Ditch, but not water right. Part of this ditch not in use.

NOTE; Condemnation Ditch water used in T. 4S - R. 1W Sec. 32 John Bausch.

River Basin

Also in: Plat No. Twp. Rge.	Plat No. Twp. Rge.	Plat No. Twp. Rge.
Plat No. Twp. Rge.	Plat No. Twp. Rge.	Plat No. Twp. Rge.

Information From:

Harry Hagl.

6	5	4	3	2	1
7	8	9	10	11	12
18	17	16	15	14	13
19	20	21	22	23	24
30	29	28	27	26	25
31	32	33	34	35	36

D-193

Land Ownership

F-1-A—5M--

County Madison

Farm Checked: Date 7-30-53

By Joe Pouliot

STATE OF MONTANA
STATE ENGINEERS OFFICE
Water Resources Survey

T 4S R 2W Plat No. 44

Photo No. G-31

Legal Land Owner R. S. Tuthill Address

Operator Sam Greydoness Address McAllister, Montana

Water is delivered by:— (1) Private System; 2. Ditch Company; 3. State Project; 4. Federal Project; 5. Irrigation District

App. No. Decree No.	NAME OF APPROPRIATOR TO WHOM DECREED	NAME OF STREAM	Date App. Date Priority	Miner's Inches	In Use	NAME OF DITCH (Water Delivered By)	No.	R/F	Present Irr. Acres	Irrigable Acres
*D-150	Erwin P. Higbee	For power only	8-1-83	500	Yes	Tuthill Ditch	1	R	8	0

NOTE: R—Denotes Regular Irrigation. F—Flood Irrigation.

Adequate Supply: Yes X No Explain

Remarks

*For D-150 has the 500" used mostly for sawmill but a little also irrigated. Dave Tudor has the remaining Higbee rights used in Sec. 31 T. 4S R. 1W.

River Basin

Also in: Plat No. Twp. Rge.	Plat No. Twp. Rge.	Plat No. Twp. Rge.
Plat No. Twp. Rge.	Plat No. Twp. Rge.	Plat No. Twp. Rge.

Information From:

George Little

6	5	4	3	2	1
7	8	9	10	11	12
18	17	16	15	14	13
19	20	21	22	23	24
30	29	28	27	26	25
31	32	33	34	35	36

1089
D-152
D-150

Land Ownership

F-1-A—5M—

County Madison

Farm Checked: Date 7-23-53

By Joe Pouliot

STATE OF MONTANA
STATE ENGINEERS OFFICE
Water Resources Survey

T 4S R 2W Plat No. 44

Photo No. H-31

Legal Land Owner John Waring Address McAllister, Montana

Operator Address

Water is delivered by— (1.) Private System; 2. Ditch Company; 3. State Project; 4. Federal Project; 5. Irrigation District

App. No. Decree No.	NAME OF APPROPRIATOR TO WHOM DECREED	NAME OF STREAM	Date App. Date Priority	Miner's Inches	In Use	NAME OF DITCH (Water Delivered By)	No.	R/F	Present Irr. Acres	Irr. Acres
		Surplus water				Waring Ditch	1	R	20	1
		Parker Creek & Waste								
		water from Andren irrigation								

NOTE: R—Denotes Regular Irrigation. F—Flood Irrigation.

Adequate Supply: Yes X No Explain

Remarks

Uses waste water from Andren irrigation - D-186 Marshal 1 rights belongs to Clarence Andren.

River Basin

Also in: Plat No. Twp. Rge. | Plat No. Twp. Rge. | Plat No. Twp. Rge.
Plat No. Twp. Rge. | Plat No. Twp. Rge. | Plat No. Twp. Rge.

Information From: Clinton Frisbie

6	5	4	3	2	1
7	8	9	10	11	12
18	17	16	15	14	13
19	20	21	22	23	24
30	29	28	27	26	25
31	32	33	34	35	36

MS 340

1841
-18

Land Ownership

45
4S 1W

F-1-A—5M

County Madison

Farm Checked: Date 8-5-53

By Joe Pouliot

STATE OF MONTANA
STATE ENGINEERS OFFICE
Water Resources Survey

T 4S R 1W Plat No. 45

Photo No. H-32

Legal Land Owner Chas. E. M. Bauer Address Ennis, Montana

Operator Address

Water is delivered by:— (1) Private System; 2. Ditch Company; 3. State Project; 4. Federal Project; 5. Irrigation District

App. No. Decree No.	NAME OF APPROPRIATOR TO WHOM DECREED	NAME OF STREAM	Date App. Date Priority	Miner's Inches	In Use	NAME OF DITCH (Water Delivered By)	No.	R/F	Present Irr. Acres	Irrigable Acres
D-176	Jacob Bauer	No. Meadow Creek	5-1-96	50	Yes	Bauer Ditches	1	R	24	0
D-176	Jacob Bauer	No. Meadow Creek	5-1-03	50	Yes	Bowersox-Bauer Ditch	1	R	50	0

NOTE: R—Denotes Regular Irrigation. F—Flood Irrigation.

Adequate Supply: Yes X No Explain

Remarks

River Basin

Also in: Plat No. Twp. Rge. Plat No. Twp. Rge. Plat No. Twp. Rge. Plat No. Twp. Rge. Plat No. Twp. Rge. Plat No. Twp. Rge.

Information From:

Ray Bowersox

6	5	4	3	2	1
7	8	9	10	11	12
18	17	16	15	14	13
19 D-176 1058 1059	20	21	22	23	24
30	29	28	27	26	25
31	32	33	34	35	36

Land Ownership

F-1-A—5M—

County Madison

Farm Checked: Date 8-6-53

By Joe Pouliot

STATE OF MONTANA
STATE ENGINEERS OFFICE
Water Resources Survey

T 4S R 1W Plat No. 45

Photo No. H-31, H-32

Legal Land Owner John W. Bausch Address McAllister, Montana

Operator Address

Water is delivered by:— (1) Private System; 2. Ditch Company; 3. State Project; 4. Federal Project; 5. Irrigation District

App. No. Decree No.	NAME OF APPROPRIATOR TO WHOM DECREED	NAME OF STREAM	Date App. Date Priority	Miner's Inches	In Use	NAME OF DITCH (Water Delivered By)	No.	R/F	Present Irr. Acres	Irrigable Acres
2538	Billie M. Stiles	Unnamed Spring	9-30-91	All	Stock					
D-181	Hugh Elliott	Meadow Creek	4-1-02	40	No					
D-159	Lenardo Remington	So. Meadow Creek	4-1-72	40	Yes	Remington #1(Baush Ditch)	1	R	80	18
			4-1-76	20.	Yes					
			4-1-87	25	Yes					
			6-1-09	50	Yes					
*D-197	Robert T. Stalcup	No. Meadow Creek	8-1-05	150	Yes	Company D. & Bausch D.	1	R	40	0
			Also 4S	2W						

NOTE: R—Denotes Regular Irrigation. F—Flood Irrigation.

Adequate Supply: Yes X No Explain

Remarks

*D-197 Stalcup right transferred from Sec. 6 to Sec. 32 "Condemnation Ditch" was sold to Harry Hagl.

NOTE: D-181 would not be used in Sec. 6 or Sec. 5 - no irrigation there.

River Basin

Also in: Plat No. Twp. Rge.	Plat No. Twp. Rge.	Plat No. Twp. Rge.
Plat No. Twp. Rge.	Plat No. Twp. Rge.	Plat No. Twp. Rge.

Information From:

Harry Hagl - David Tudor

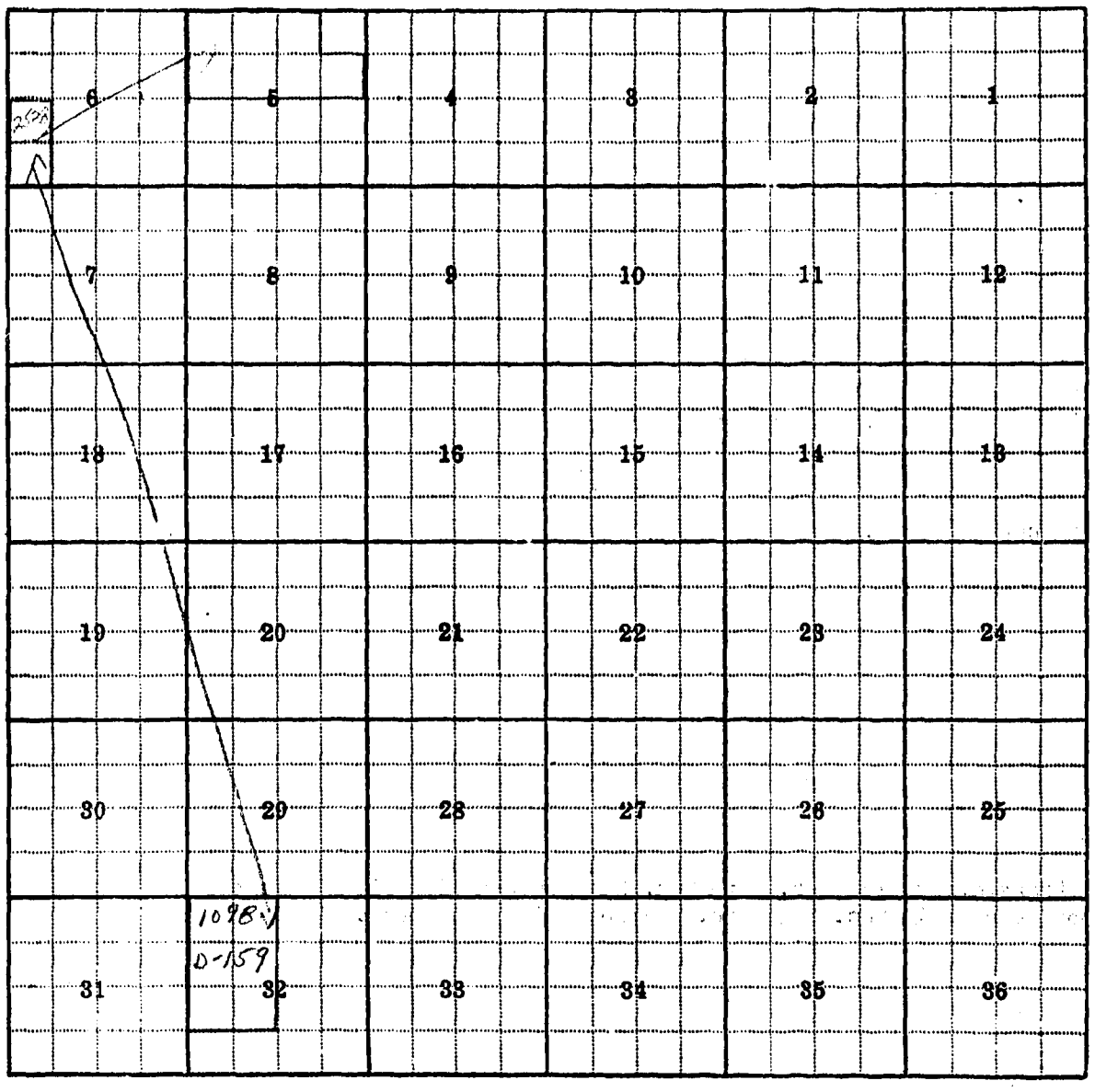

Land Ownership

F-1-A—5M—

County Madison

Farm Checked: Date 7-22-53

By Joe Pouliot

STATE OF MONTANA
STATE ENGINEERS OFFICE
Water Resources Survey

T. 4S R. 1W Plat No. 45

Photo No. H-31

Legal Land Owner Ray Bowersox Address McAllister, Montana

Operator Address

Water is delivered by:—(1.) Private System; 2. Ditch Company; 3. State Project; 4. Federal Project; 5. Irrigation District

App. No. Decree No.	NAME OF APPROPRIATOR TO WHOM DECREED	NAME OF STREAM	Date App. Date Priority	Miner's Inches	In Use	NAME OF DITCH (Water Delivered By)	No.	R/F	Present Irr. Acres	Irrigable Acres
*D-198	Napoleon Valentine	Meadow Creek	5-10-88	90	Yes	Bauer-Bowersox	1	R	91	0
			5-1-03	75	Yes					

NOTE: R—Denotes Regular Irrigation. F—Flood Irrigation.

Adequate Supply: Yes X No Explain

Remarks

*Part of D-198 belongs to Clinton Frisbie used in Sec. 13 - T. 4S - R. 2W.

River Basin

Also Plat No. Twp. Rge.	Plat No. Twp. Rge.	Plat No. Twp. Rge.	
Plat No. Twp. Rge.	Plat No. Twp. Rge.	Plat No. Twp. Rge.	

Information From:

Clinton Frisbie

6	5	4	3	2	1
7	8	9	10	11	12
18	17	16	15	14	13
19	20	21	22	23	24
30	29	28	27	26	25
31	32	33	34	35	36

D-198
D-195

Land Ownership

F-1-A—5M--

County Madison

Farm Checked: Date 8-11-53

By Joe Pouliot

STATE OF MONTANA
STATE ENGINEERS OFFICE
Water Resources Survey

T. 4S R. 1W Plat No. 45

Photo No. I-32

Legal Land Owner O. F. Curtman Address Norris, Montana

Operator Address

Water is delivered by:— (1) Private System; 2. Ditch Company; 3. State Project; 4. Federal Project; 5. Irrigation District

App. No. Decree No.	NAME OF APPROPRIATOR TO WHOM DECREED	NAME OF STREAM	Date App. Date Priority	Miner's Inches	In Use	NAME OF DITCH (Water Delivered By)	No.	R/F	Present Irr. Acres	Irrigable Acres
A-2228	O. F. Curtman	Crowley Spring	5-16-12	10	Yes	Pipe Line	1	R	2	0
							Sprinkle			

NOTE: R—Denotes Regular Irrigation. F—Flood Irrigation.

Adequate Supply: Yes X No Explain

Remarks

Piped from spring used for garden & domestic.

River Basin

Also in: Plat No. Twp. Rge.	Plat No. Twp. Rge.	Plat No. Twp. Rge.
Plat No. Twp. Rge.	Plat No. Twp. Rge.	Plat No. Twp. Rge.

Information From:

Mr. Curtman

6	5	4	3	2	1
7	8	9	10	11	12
18	17	16	15	14	13
19	20	21	22	23	24
30	29	28	27	26	25
31	32	33	34	35	36

Land Ownership

F-1-A—5M—

County Madison

Farm Checked: Date 8-6-53

By Joe Poulsot

STATE OF MONTANA
STATE ENGINEERS OFFICE
Water Resources Survey

T. 4S R. 1W Plat No. 45

Photo No. H-32

Legal Land Owner Wilmer A. Davis Address McAllister, Montana

Operator Address

Water is delivered by:— (1) Private System; 2. Ditch Company; 3. State Project; 4. Federal Project; 5. Irrigation District

App. No. Decree No.	NAME OF APPROPRIATOR TO WHOM DECREED	NAME OF STREAM	Date App. Date Priority	Miner's Inches	In Use	NAME OF DITCH (Water Delivered By)	No.	R/F	Present Irr. Acres	Irrigable Acres
D-163	Benj. A. Whitman	So. Meadow Creek	4-1-71	40	Yes	Ben Whitman #26 (Davis)	1	R	46	0
			4-1-88	25	Yes					
	(Ben Whitman #26)		4-1-07	25	Yes					
			6-1-09	60	Yes					

NOTE: R—Denotes Regular Irrigation. F—Flood Irrigation.

Adequate Supply: Yes X No Explain

Remarks

River Basin

Also in: Plat No. 44 Twp. 4S Rge. 2W	Plat No. Twp. Rge.	Plat No. Twp. Rge.
Plat No. Twp. Rge.	Plat No. Twp. Rge.	Plat No. Twp. Rge.

Information From:

Wilmer Davis

6	5	4	3	2	1
7	8	9	10	11	12
18	17	16	15	14	13
19	20	21	22	23	24
1100 30 0163	29	28	27	26	25
31	32	33	34	35	36

Land Ownership

F-1-A—5M—

County Madison

Farm Checked: Date 8-6-53

By Joe Pouliot

STATE OF MONTANA
STATE ENGINEERS OFFICE
Water Resources Survey

T 4S R 1W Plat No. 45

Photo No. H-32

Legal Land Owner W. A. & Daisy Davis Address McAllister, Montana

Operator Address

Water is delivered by:— (1.) Private System; 2. Ditch Company; 3. State Project; 4. Federal Project; 5. Irrigation District

App. No. Decree No.	NAME OF APPROPRIATOR TO WHOM DECREED	NAME OF STREAM	Date App. Date Priority	Miner's Inches	In Use	NAME OF DITCH (Water Delivered By)	No.	R/F	Present Irr. Acres	Irrigable Acres
D-153	A. J. McDowell	So. Meadow Creek	4-1-91	40	Yes	Davis Ditches	1	R	13	0
		So. Meadow Creek	6-1-09	75	Yes					
		Leonard Creek	4-1-82	25	Yes	Sanders-Hughes-McDowell (Davis)	1	R		
		Leonard Creek	4-1-99	25	Yes					
		Leonard Creek	6-1-09	50	Yes	" "				
*D-151	William Hughes	Leonard Creek	4-1-91	40	Yes	" " "	1	R	37	0
			6-1-01	50	Yes					
			4-1-09	25	Yes					
			6-1-09	50	Yes					
			4-1-89	20	Yes					
			4-1-99	15	Yes					
			4-1-01	25	Yes					
			6-1-09	50	Yes					

NOTE: R—Denotes Regular Irrigation. F—Flood Irrigation.

Adequate Supply: Yes X No Explain

Remarks

*NOTE: The above Hughes right is used for irrigation by Davis as far as I can find, must belong to Davis, although it described land in Sec. 25 T. 4S - R. 2W. No irrigation in 25.

River Basin

Also in: Plat No. 44 Twp. 4S Rge. 2W	Plat No. Twp. Rge.	Plat No. Twp. Rge.
Plat No. Twp. Rge.	Plat No. Twp. Rge.	Plat No. Twp. Rge.

Information From: Wilmer Davis

6	5	4	3	2	1
7	8	9	10	11	12
18	17	16	15	14	13
19	20	21	22	23	24
30	29	28	27	26	25
922 1097 1076 D-153 31	32	33	34	35	36

Land Ownership

F-1-A--5M--

County Madison

Farm Checked: Date 8-11-53

By Joe Pouliot

STATE OF MONTANA
STATE ENGINEERS OFFICE
Water Resources Survey

T 4S R 1W Plat No. 45

Photo No. I-32, I-33, H-31

Legal Land Owner Millard Easter Address Norris, Montana

Operator Address

Water is delivered by:— 1. Private System; 2. Ditch Company; 3. State Project; 4. Federal Project; 5. Irrigation District

App. No. Decree No.	NAME OF APPROPRIATOR TO WHOM DECREED	NAME OF STREAM	Date App. Date Priority	Miner's Inches	In Use	NAME OF DITCH (Water Delivered By)	No.	R/F	Present Irr. Acres	Irrigable Acres
287	J. D. McLeod	Bradley Creek	6-6-21	40	Stock					
2440	Mike Dringle	Unnamed Spring	5-15-12	40	Stock					
		NO IRRIGATION								

NOTE: I—Denotes Regular Irrigation. F—Flood Irrigation.

Adequate Supply: Yes No Explain

Remarks

River Basin

Also in: Plat No. Twp. Rge.	Plat No. Twp. Rge.	Plat No. Twp. Rge.
Plat No. Twp. Rge.	Plat No. Twp. Rge.	Plat No. Twp. Rge.

Information From:
O. F. Curtman

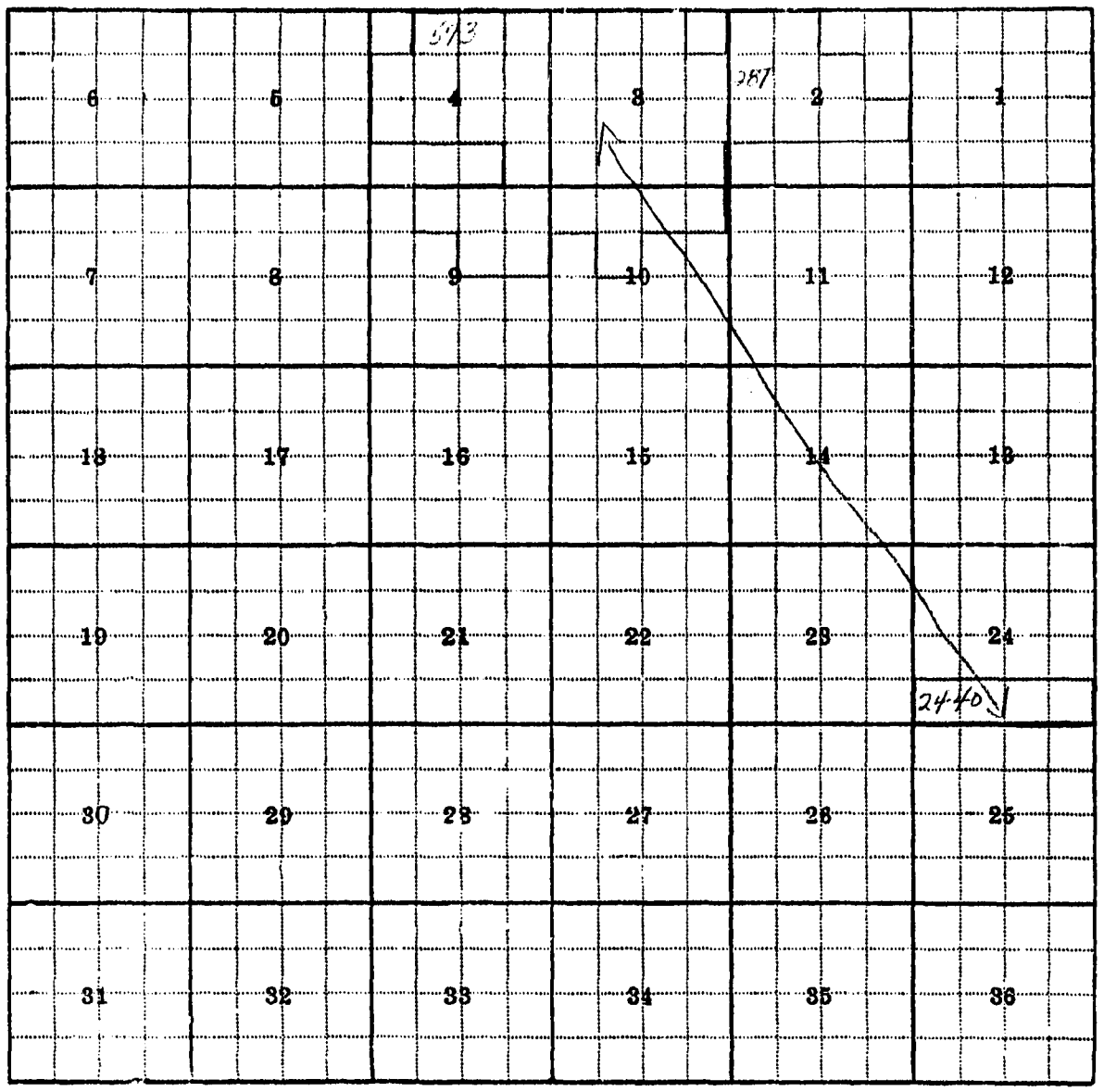

Land Ownership _____

F-1-A—5M—

County Madison

Farm Checked: Date 8-7-53

By Joe Pouliot

STATE OF MONTANA
STATE ENGINEERS OFFICE
Water Resources Survey

T 4S R 1W Plat No. 45

Photo No. H-32

Legal Land Owner J. C. & Stanton Frisbie Address McAllister, Montana

Operator Address

Water is delivered by:— (1.) Private System; 2. Ditch Company; 3. State Project; 4. Federal Project; 5. Irrigation District

App. No. Decree No.	NAME OF APPROPRIATOR TO WHOM DECREED	NAME OF STREAM	Date App. Date Priority	Miner's Inches	In Use	NAME OF DITCH (Water Delivered By)	No.	R/F	Present Irr. Acres	Irrigable Acres
D-161	Joseph Sicard	So. Meadow Creek	4-1-66	50	Yes	Jasper-Vincent #33	1	R	60	0
			4-1-73	55	Yes					
			6-1-09	75	Yes					

NOTE: R—Denotes Regular Irrigation. F—Flood Irrigation.

Adequate Supply: Yes X No Explain

Remarks

Also Gibbs carries some of his water through ditches on these forms.

River Basin

Also in: Plat No 32 Twp 3S Rge 2W	Plat No. Twp. Rge.	Plat No. Twp. Rge.
Plat No. Twp. Rge.	Plat No. Twp. Rge.	Plat No. Twp. Rge.

Information From:

Stanton Frisbie

6	5	4	3	2	1
7	8	9	10	11	12
18	17	16	15	14	13
19	20	21	22	23	24
30	29	28	27	26	25
D-161 →	1050 1082				
31	32	33	34	35	36

Land Ownership

F-1-A—5M—

County....Madison.....

Farm Checked: Date....8-7-53.....

By.....Joe Poulint.....

STATE OF MONTANA
STATE ENGINEERS OFFICE
Water Resources Survey

T..4S.....R.....1W.... Plat No.45.....

Photo No.....H-32.....

Legal Land Owner.....Stanton Frisbie..... Address.....McAllister, Montana.....

Operator..... Address.....

Water is delivered by:— (1.) Private System; 2. Ditch Company; 3. State Project; 4. Federal Project; 5. Irrigation District

App. No. Decree No.	NAME OF APPROPRIATOR TO WHOM DECREED	NAME OF STREAM	Date App. Date Priority	Miner's Inches	In Use	NAME OF DITCH (Water Delivered By)	No.	R/F	Present Irr. Acres	Irrigable Acres
D-161	Jos. Sicard	So. Meadow Creek	4-1-66	50	Yes	Thos. Vincent #33	1	R	76	0
			4-1-73	55	Yes					
			6-1-09	75	Yes					

NOTE: R—Denotes Regular Irrigation. F—Flood Irrigation.

Adequate Supply: Yes....X.... No..... Explain.....

Remarks.....

Stanton Frisbie bought this land.

.....River Basin.....

Also in: Plat No..... Twp..... Rge.....	Plat No..... Twp..... Rge.....	Plat No..... Twp..... Rge.....
Plat No..... Twp..... Rge.....	Plat No..... Twp..... Rge.....	Plat No..... Twp..... Rge.....

Information From:
Stanton Frishie

6	5	4	3	2	1
7	8	9	10	11	12
18	17	16	15	14	13
19	20	21	22	23	24
30	29	28	27	26	25
31	32	33	34	35	36

D-161 → 1056 1082 1078

Land Ownership

F-1-A—5M—

County Madison

Farm Checked: Date 8-11-53

By Joe Pouliot

STATE OF MONTANA
STATE ENGINEERS OFFICE
Water Resources Survey

T 4S R 1W Plat No. 45

Photo No. H-32

Legal Land Owner Elija & Ben Gibbs Address McAllister, Montana

Operator Address

Water is delivered by:— (1) Private System; 2. Ditch Company; 3. State Project; 4. Federal Project; 5. Irrigation District

App. No. Decree No.	NAME OF APPROPRIATOR TO WHOM DECREED	NAME OF STREAM	Date App. Date Priority	Miner's Inches	In Use	NAME OF DITCH (Water Delivered By)	No.	R/F	Present Irr. Acres	Irrigable Acres
D-158	Chas. E. Reel	So. Meadow Creek	4-1-66	50	Yes	Jasper-Vincent #3				
		Gibbs	4-1-73	40	Yes	Frisbie-Gibbs Ditches	1	R	90	0
			6-1-09	75	Yes					
*D-175	Laura & Alice Baker &					McKinnon-Gibbs-Oliver-				
	J.,H. E. & A. Allen	No. Meadow Creek	5-1-03	100	50"Gibbs	Shelhamer	1	R	9	0

NOTE: R—Denotes Regular Irrigation. F—Flood Irrigation.

Adequate Supply: Yes X No Explain

Remarks

*D-175 Alma Oliver has 50 MI - 5-1-03
also has these: 30 MI - 4-1-69
30 MI - 6-1-88.

Some of Bottom sub from irrigation above, have built drain ditch to drain bottom land.

River Basin

Also in: Plat No. Twp. Rge.	Plat No. Twp. Rge.	Plat No. Twp. Rge.
Plat No. Twp. Rge.	Plat No. Twp. Rge.	Plat No. Twp. Rge.

Information From: Ben Gibbs

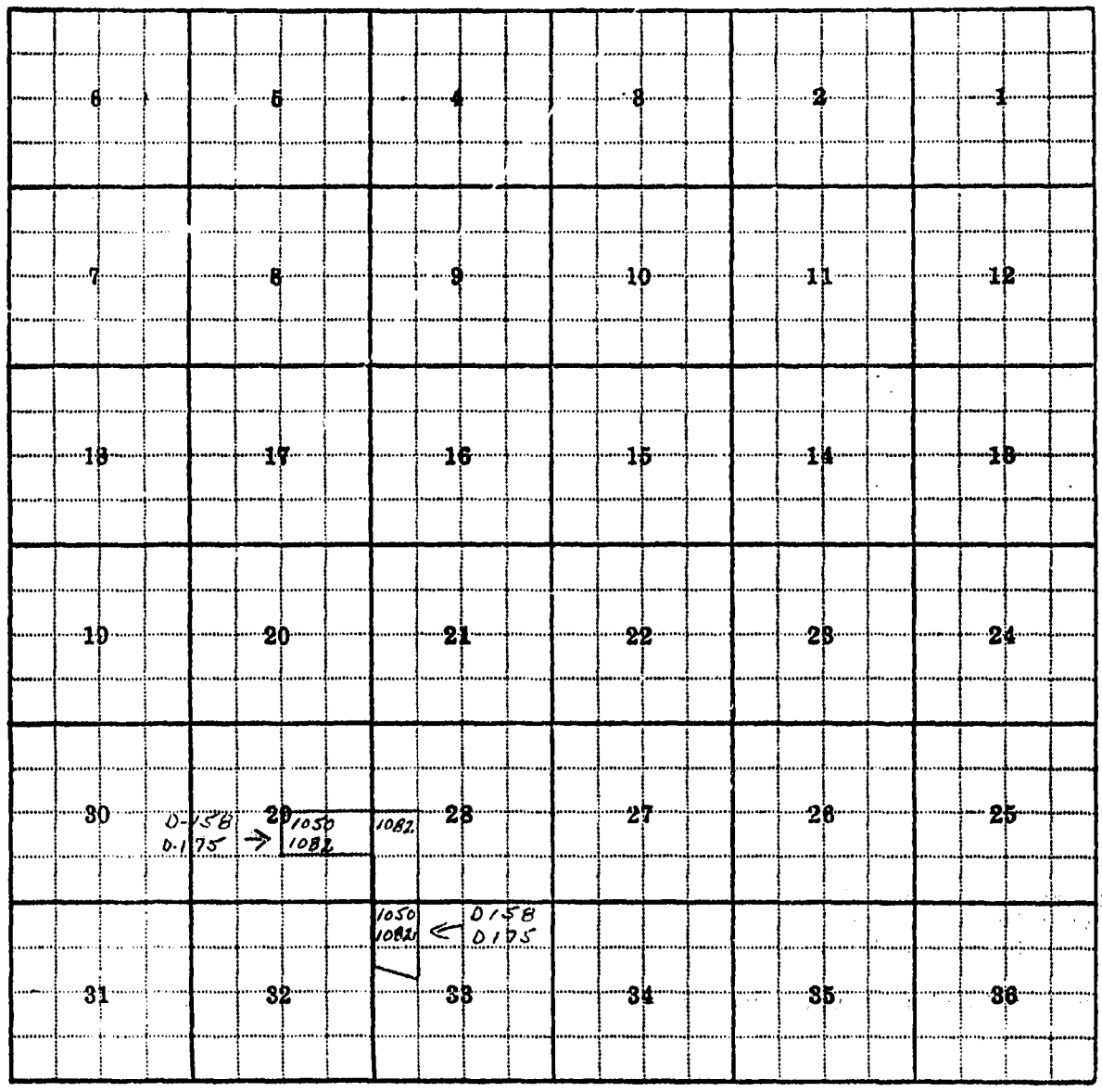

Land Ownership

F-1-A—5M—

County Madison

Farm Checked: Date 8-13-53

By Joe Pouliot

STATE OF MONTANA
STATE ENGINEERS OFFICE
Water Resources Survey

T 4S R 1W Plat No. 45

Photo No. H-32

Legal Land Owner Edwin A. Hughes Address McAllister, Montana

Operator Address

Water is delivered by:— 1. Private System; 2. Ditch Company; 3. State Project; 4. Federal Project; 5. Irrigation District

App. No. Decree No.	NAME OF APPROPRIATOR TO WHOM DECREED	NAME OF STREAM	Date App. Date Priority	Miner's Inches	In Use	NAME OF DITCH (Water Delivered By)	No.	R/F	Present Irr. Acres	Irrigable Acres
		NO IRRIGATION								

NOTE: R—Denotes Regular Irrigation. F—Flood Irrigation.

Adequate Supply: Yes..... No..... Explain.....

Remarks.....

River Basin.....

Also in: Plat No. 55 Twp. 5S Rge. 1W	Plat No. ..... Twp. ..... Rge.	Plat No. ..... Twp. ..... Rge. .....
Plat No. ..... Twp. ..... Rge.	Plat No. ..... Twp. ..... Rge.	Plat No. ..... Twp. ..... Rge. .....

Information From:

Hughes

6	5	4	3	2	1
7	8	9	10	11	12
18	17	16	15	14	13
19	20	21	22	23	24
30	29	28	27	26	25
31	32	33	34 D-154	35 ENNIS LAKE	36

Land Ownership

F-1-A—5M—

County Madison

Farm Checked: Date 8-5-53

By Joe Poulion

STATE OF MONTANA
STATE ENGINEERS OFFICE
Water Resources Survey

T 4S R 1W Plat No. 45

Photo No. H-32

Legal Land Owner Lewis &Mildred Hughes Address McAllister, Montana

Operator ..... Address .....

Water is delivered by:—(1) Private System; 2. Ditch Company; 3. State Project; 4. Federal Project; 5. Irrigation District

App. No. Decree No.	NAME OF APPROPRIATOR TO WHOM DECREED	NAME OF STREAM	Date App. Date Priority	Miner's Inches	In Use	NAME OF DITCH (Water Delivered By)	No.	R/F	Present Irr. Acres	Irrigable Acres
D-195	Paul Schoenek	No. Meadow Creek	5-1-02	All	Seepage	Hughes Ditch	1	R	17	0
			5-1-02	30	Yes					

NOTE: R—Denotes Regular Irrigation. F—Flood Irrigation.

Adequate Supply: Yes X No ..... Explain .....

Remarks .....

..... River Basin .....

Also in: Plat No. ..... Twp. ..... Rge.	Plat No. ..... Twp. ..... Rge.	Plat No. ..... Twp. ..... Rge. .....
Plat No. ..... Twp. ..... Rge.	Plat No. ..... Twp. ..... Rge.	Plat No. ..... Twp. ..... Rge. .....

Information From:

Ray Bowersox

1	6	4	8	2	1
7	8	9	10	11	12
18	17	16	15	14	13
D-195 D-175 19	20	21	22	23	24
30	29	28	27	26	25
31	32	33	34	35	36

Land Ownership

F-1-A—5M—

County Madison

Farm Checked: Date 7-29-53

By Joe Pouliot

STATE OF MONTANA
STATE ENGINEERS OFFICE
Water Resources Survey

T 4S R 1W Plat No 45

Photo No H-32

Legal Land Owner Floyd Marx Address McAllister, Montana

Operator Address

Water is delivered by:—(1) Private System; 2. Ditch Company; 3. State Project; 4. Federal Project; 5. Irrigation District

App. No. Decree No.	NAME OF APPROPRIATOR TO WHOM DECREED	NAME OF STREAM	Date App. Date Priority	Miner's Inches	In Use	NAME OF DITCH (Water Delivered By)	No.	R/F	Present Irr. Acres	Irrigable Acres
D-190	S. A. Oliver	No. Meadow Creek	5-10-89	75	Yes	Oliver #2 & #3 (Marx D)	1	R	112	0
		No. Meadow Creek	5-1-03	100	Yes					

NOTE: R—Denotes Regular Irrigation. F—Flood Irrigation.

Adequate Supply: Yes X No Explain

Remarks

River Basin

Also in: Plat No. Twp. Rge.	Plat No. Twp. Rge.	Plat No. Twp. Rge.
Plat No. Twp. Rge.	Plat No. Twp. Rge.	Plat No. Twp. Rge.

Information From:

Lloyd Owens

6	5	4	3	2	1
7	8	9	10	11	12
18	17	16	15	14	13
19	20	21	22	23	24
b 190 ~~30~~	29	28	27	26	25
31	32	33	34	35	36

Land Ownership

F-1-A—5M—

County Madison

Farm Checked: Date 8-13-53

By Joe Pouliot

STATE OF MONTANA
STATE ENGINEER'S OFFICE
Water Resources Survey

T. 4S R. 1W Plat No. 45

Photo No. H-32

Legal Land Owner J. A. & Thelma McAllister Address McAllister, Montana

Operator Address

Water is delivered by:— (1.) Private System; 2. Ditch Company; 3. State Project; 4. Federal Project; 5. Irrigation District

App. No. Decree No.	NAME OF APPROPRIATOR TO WHOM DECREED	NAME OF STREAM	Date App. Date Priority	Miner's Inches	In Use	NAME OF DITCH (Water Delivered By)	No.	R/F	Present Irr. Acres	Irrigable Acres
*D-155	Alex McKinnon	So. Meadow Creek	4-1-71	50	Yes	McAllister Ditch	1	R	30	0
			6-1-09	50	Yes					
**A-973	Madison Valley Irr. Dist.	Madison River	10-3-16	4000	Yes	West Madison Canal	2	R	44	0

NOTE: R—Denotes Regular Irrigation. F—Flood Irrigation.

Adequate Supply: Yes X No Explain

Remarks

* In exchange of water rights Shelhamer get D-187
McAllister get Alex McKinnon - 4-1-71 50) D-155
- 6-1-09 50)

**Has 50 shares 50" the West Madison Canal Co.

River Basin

Also in: Plat No. Twp. Rge.	Plat No. Twp. Rge.	Plat No. Twp. Rge.
Plat No. Twp. Rge.	Plat No. Twp. Rge.	Plat No. Twp. Rge.

Information From:

Jim McAllister

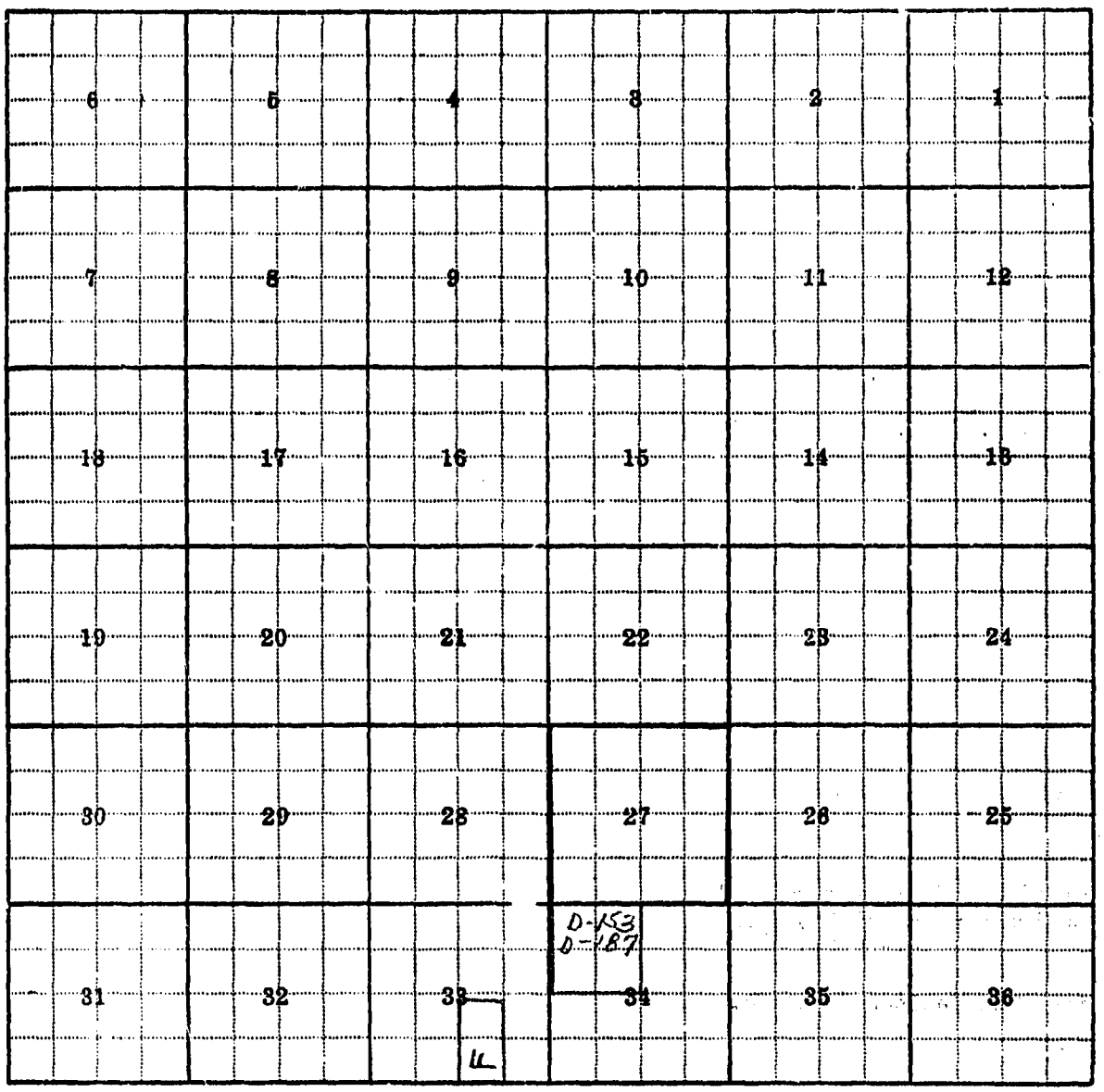

Land Ownership

F-1-A—5M—

County Madison

Farm Checked: Date 8-12-53

By Joe Pouliot

STATE OF MONTANA
STATE ENGINEERS OFFICE
Water Resources Survey

T 4S R 1W Plat No. 45

Photo No. H-31, I-32

Legal Land Owner Peter McMillan Address McAllister, Montana

Operator Address

Water is delivered by:— 1. Private System; 2. Ditch Company; 3. State Project; 4. Federal Project; 5. Irrigation District

App. No. Decree No.	NAME OF APPROPRIATOR TO WHOM DECREED	NAME OF STREAM	Date App. Date Priority	Miner's Inches	In Use	NAME OF DITCH (Water Delivered By)	No.	R/F	Present Irr. Acres	Irrigable Acres
2442	Carl W. Eck	Unnamed Spring	9-14-16	40	Stock					
2443	Carl W. Eck	Unnamed Spring	9-14-16	40	Stock					
2177	Archi G. McDonald	Adkins Spring	5-1-94	All	Stock					
		NO IRRIGATION								

NOTE: R—Denotes Regular Irrigation. F—Flood Irrigation.

Adequate Supply: Yes No Explain

Remarks

River Basin

Also in: Plat No. Twp. Rge.	Plat No. Twp. Rge.	Plat No. Twp. Rge.
Plat No. Twp. Rge.	Plat No. Twp. Rge.	Plat No. Twp. Rge.

Information From:
Lloyd Shelhamer

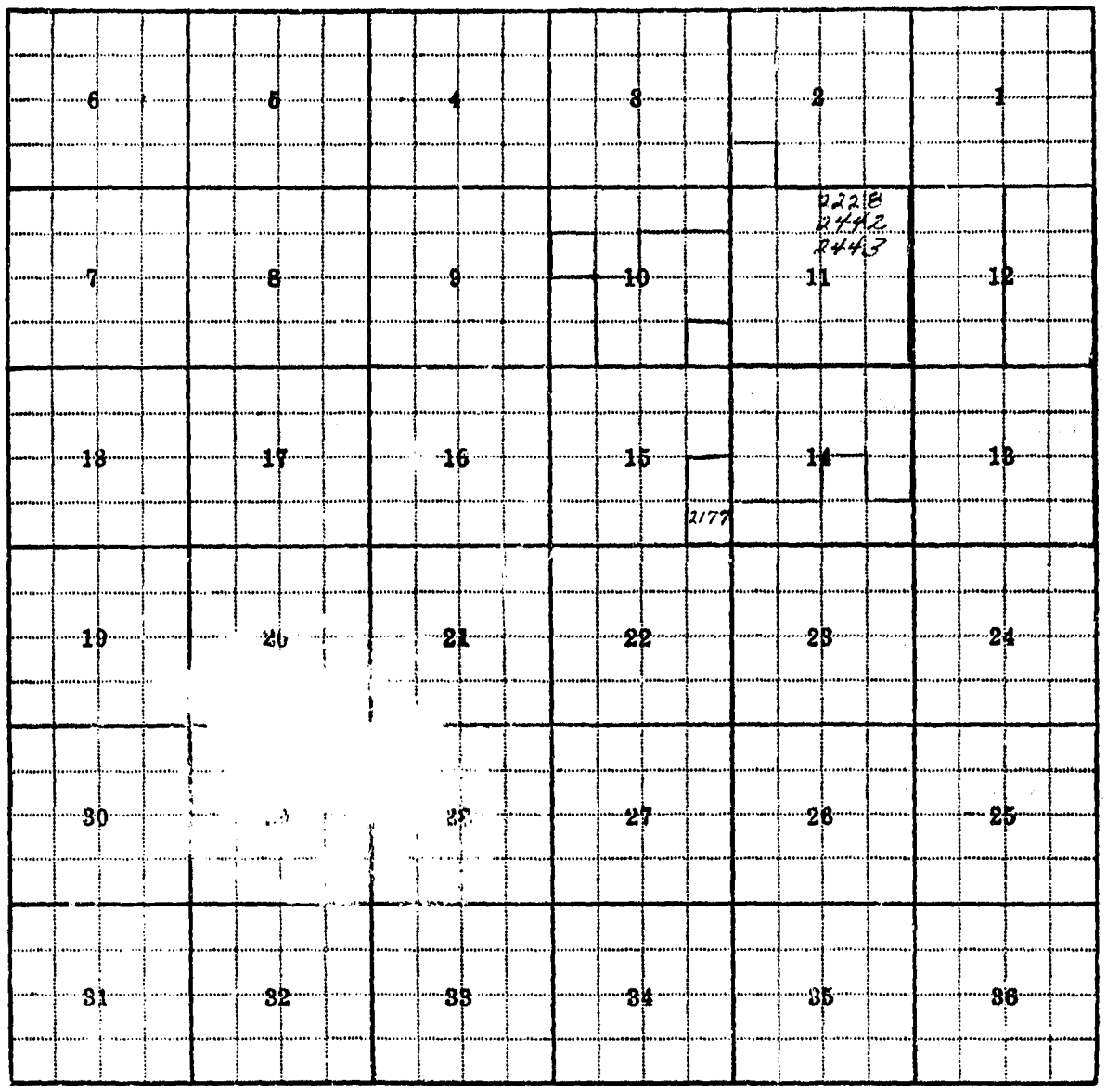

Land Ownership

F-1-A—5M--

County Madison

Farm Checked: Date 8-12-53

By Joe Pouliot

STATE OF MONTANA
STATE ENGINEERS OFFICE
Water Resources Survey

T 4S R 1W Plat No. 45

Photo No. H-32

Legal Land Owner Alma L. Oliver Address McAllister, Montana

Operator Clarence Oliver Address McAllister, Montana

Water is delivered by:— (1.) Private System; 2. Ditch Company; 3. State Project; 4. Federal Project; 5. Irrigation District

App. No. Decree No.	NAME OF APPROPRIATOR TO WHOM DECREED	NAME OF STREAM	Date App. Date Priority	Miner's Inches	In Use	NAME OF DITCH (Water Delivered By)	No.	R/F	Present Irr. Acres	Irrigable Acres
D-175	Laura & Alice Baker &	No. Meadow Creek	4-1-69	30	Yes	Company D. - Oliver D.	1	R	45	0
	Julia, H.E. & Arthur		6-1-88	30	Yes	Shelhamer Ditch(McKinnon)	1	R	10	0
	Allen		5-1-03	50	Yes					

NOTE: R—Denotes Regular Irrigation. F—Flood Irrigation.

Adequate Supply: Yes X No Explain

Remarks

Ben Gibbs has 50 MI - 5-1-03.
Also uses their water through Fletcher(Paugh) ditch for lower meadow, when he's not using it.
NOTE: Uses a little water through McKinnon Ditch.
NOTE: The Company Ditch is possibly Schabarker-Switzer or Allen.

River Basin

Also in: Plat No. Twp. Rge.	Plat No. Twp. Rge.	Plat No. Twp. Rge.
Plat No. Twp. Rge.	Plat No. Twp. Rge.	Plat No. Twp. Rge.

Information From: Alma Oliver

6	5	4	3	2	1
7	8	9	10	11	12
18	17	16	15	14	13
19	20	21	22	23	24
30	29 D-108 D-175	28	27	26	25
31	32	33	34	35	36

Land Ownership

F-1-A—5M—

County Madison

Farm Checked: Date 7-29-53

By Joe Pouliot

STATE OF MONTANA
STATE ENGINEERS OFFICE
Water Resources Survey

T 4S R 1W Plat No. 45

Photo No. H-32

Legal Land Owner Lloyd Owens Address McAllister, Montana

Operator Address

Water is delivered by:— (1) Private System; 2. Ditch Company; 3. State Project; 4. Federal Project; 5. Irrigation District

App. No. Decree No.	NAME OF APPROPRIATOR TO WHOM DECREED	NAME OF STREAM	Date App. Date Priority	Miner's Inches	In Use	NAME OF DITCH (Water Delivered By)	No.	R/F	Present Irr. Acres	Irrigable Acres
D-194	Marie Schabarker	No. Meadow Creek	5-1-92	100	Yes	Allen Vincent-Owens D.	1	R)	105	0
		No. Meadow Creek	5-1-03	200	Yes					
		No. Meadow Creek	5-1-97	5	Yes					
D-200	Allen & Thos. Vincent	No. Meadow Creek	4-15-68	100	Yes	Shingleton #2	1	R	107	0
		No. Meadow Creek	5-1-03	100	Yes					
D-199	Allen Vincent	No. Meadow Creek	4-1-02	100	Yes	Allen Vincent	1	R)		
		No. Meadow Creek	5-1-03	150	Yes					

NOTE: R—Denotes Regular Irrigation. F—Flood Irrigation.

Adequate Supply: Yes X No Explain

Remarks

River Basin

Also in								
	Plat No. Twp. Rge.		Plat No. Twp. Rge.		Plat No. Twp. Rge.		Plat No. Twp. Rge.	
	Plat No. Twp. Rge.		Plat No. Twp. Rge.		Plat No. Twp. Rge.		Plat No. Twp. Rge.	

Information From:

Lloyd Owens

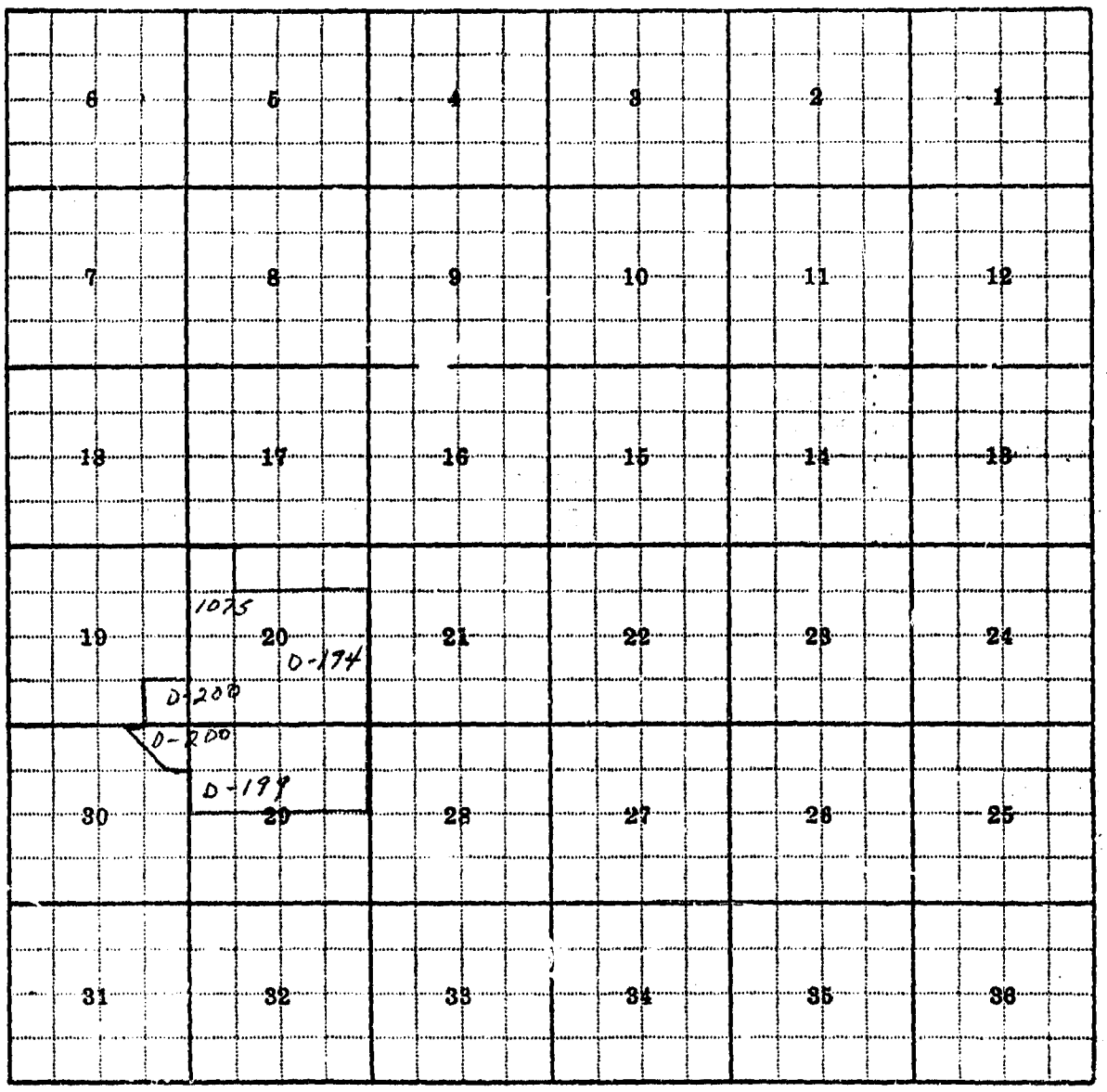

Land Ownership

F-1-A—5M—

County Madison

Farm Checked: Date 8-13-53

By Joe Pauliot

STATE OF MONTANA
STATE ENGINEERS OFFICE
Water Resources Survey

T 4S R 1W Plat No. 45

Photo No. H-32

Legal Land Owner Earl & Marie Paugh Address McAllister, Montana

Operator Address

Water is delivered by:— (1) Private System; (2) Ditch Company; 3. State Project; 4. Federal Project; 5. Irrigation District

App. No. Decree No.	NAME OF APPROPRIATOR TO WHOM DECREED	NAME OF STREAM	Date App. Date Priority	Miner's Inches	In Use	NAME OF DITCH (Water Delivered By)	No.	R/F	Present Irr. Acres	Irrigable Acres
D-183	Sam & Ellen Fletcher	No. Meadow Creek	7-16-87	75	Yes	Fletcher Ditch (E.Paugh)	1	R	82	0
			5-1-03	75	Yes					
(D-187	J. A. McAllister	No. Meadow Creek)			No					
*A-973	Madison Valley Irr. Dist.	Madison River	10-3-16	4000	Yes	West Madison Canal	2	R	3	0
			Has 90 shares.							

NOTE: R—Denotes Regular Irrigation. F—Flood Irrigation.

Adequate Supply: Yes X No Explain

Remarks

*Has 90 shares 90" the West Madison Canal Company.

River Basin

Also in:					
Plat No. 55	Twp. 5S	Rge. 1W	Plat No.	Twp.	Rge.
Plat No.	Twp.	Rge.	Plat No.	Twp.	Rge.

Plat No.	Twp.	Rge.
Plat No.	Twp.	Rge.

Information From:

Geo. Paugh-Jim McAllister

6	5	4	3	2	1
7	8	9	10	11	12
18	17	16	15	14	13
19	20	21	22	23	24
30	29	28	27	26	25
31	32	33	34	35	36

D-183

Land Ownership

F-1-A—5M—

County Madison

Farm Checked: Date 8-12-53

By Joe Pouliot

STATE OF MONTANA
STATE ENGINEERS OFFICE
Water Resources Survey

T. 4S R. 1W Plat No. 45

Photo No. H-32

Legal Land Owner Geo. & Theo. Paugh Address McAllister, Montana

Operator Address

Water is delivered by:— 1. Private System; (2.) Ditch Company; 3. State Project; 4. Federal Project; 5. Irrigation District

App. No. Decree No.	NAME OF APPROPRIATOR TO WHOM DECREED	NAME OF STREAM	Date App. Date Priority	Miner's Inches	In Use	NAME OF DITCH (Water Delivered By)	No.	R/F	Present Irr. Acres	Irrigable Acres
*A-973	Madison Valley Irr. Dist.	Madison River	10-3-16	4000						
D-164	Thos. J. Wilson	So. Meadow Creek	4-1-07	30	Stock					
			6-1-09	50	Stock					

NOTE: R—Denotes Regular Irrigation. F—Flood Irrigation.

Adequate Supply: Yes X No Explain

Remarks

*Geo. Paugh has 100 shares 100" The West Madison Canal Company.

River Basin

Also in: Plat No. Twp. Rge.	Plat No. Twp. Rge.	Plat No. Twp. Rge.
Plat No. Twp. Rge.	Plat No. Twp. Rge.	Plat No. Twp. Rge.

Information From

Geo. Paugh

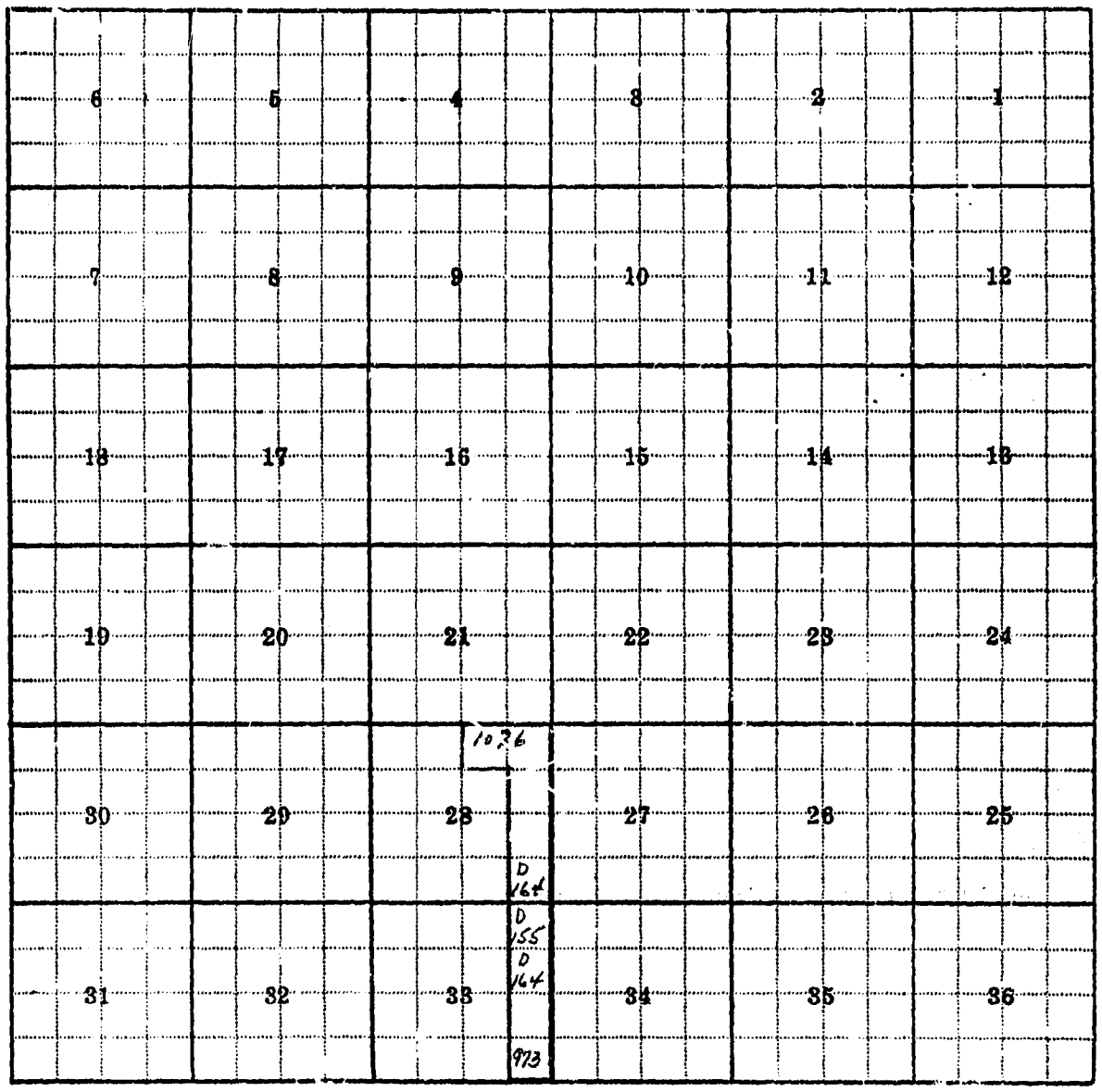

Land Ownership

F-1-A—5M—

County Madison

Farm Checked: Date 8-13-53

By Joe Pouliot

STATE OF MONTANA
STATE ENGINEERS OFFICE
Water Resources Survey

T 4S R 1W Plat No. 45

Photo No. H-32

Legal Land Owner Jas. E. Robertson Address Bozeman, Montana

Operator Skank Address Bozeman, Montana

Water is delivered by:— 1. Private System; 2. Ditch Company; 3. State Project; 4. Federal Project; 5. Irrigation District

App. No. Decree No.	NAME OF APPROPRIATOR TO WHOM DECREED	NAME OF STREAM	Date App. Date Priority	Miner's Inches	In Use	NAME OF DITCH (Water Delivered By)	No.	R/F	Present Irr. Acres	Irrigable Acres
D-147	L. L. Gordon	Meadow Creek	4-1-84	60	No					
			6-1-09	50	No					
D-418	L. L. & Geo. Gordon	Meadow Creek	4-1-66	50	No					
			6-1-09	50	No					
		NO IRRIGATION								

NOTE: R—Denotes Regular Irrigation. F—Flood Irrigation.

Adequate Supply: Yes..... No..... Explain.....

Remarks.....

See Robertson form in 5S - 1W for where the above water is used (may also be used on this land).

Mr. Robertson has the L. L. Gordon right in connection with the dam on South Meadow Lake and has 1 share of water in the amount of 50 M.I.

Has 1 share South Meadow Lake - No irrigation this township.

NOTE: This land too much sub to irrigate at present.

River Basin.....

Also in: Plat No. 55 Twp. 5S Rge. 1W	Plat No. ..... Twp. ..... Rge.	Plat No. ..... Twp. ..... Rge. .....
Plat No. ..... Twp. ..... Rge.	Plat No. ..... Twp. ..... Rge.	Plat No. ..... Twp. ..... Rge. .....

Information From:

Mrs. Skank

6	5	4	3	2	1
7	8	9	10	11	12
18	17	16	15	14	13
19	20	21	22	23	24
30	29	28	27	26	25
31	32	33	34	35	36

D- 147 1037
D- 148 1098

Land Ownership

F-1-A—5M—

County Madison

Farm Checked: Date 7-23-53

By Joe Pouliot

STATE OF MONTANA
STATE ENGINEERS OFFICE
Water Resources Survey

T. 4S R. 1W Plat No. 45

Photo No. H-31, H-32

Legal Land Owner Wayne Robison Address McAllister, Montana

Operator Robison Bros. Address McAllister, Montana

Water is delivered by:— (1) Private System; 2. Ditch Company; 3. State Project; 4. Federal Project; 5. Irrigation District

App. No. Decree No.	NAME OF APPROPRIATOR TO WHOM DECREED	NAME OF STREAM	Date App. Date Priority	Miner's Inches	In Use	NAME OF DITCH (Water Delivered By)	No.	R/F	Present Irr. Acres	Irrigable Acres
D-174	John S. Allen	No. Meadow Creek	5-31-81	160	Yes	Walton or Clark Green	1	R)	205	0
				Also 4S-2W		Acre Ditch				
		No. Meadow Creek	5-1-03	300	Yes					
D-196	Bert Squires	No. Meadow Creek	5-1-03	135	Yes	Squires Ditch	1	R	734	0
		No. Meadow Creek	5-4-88	150	Yes					
D-180	Fred & Walter Ellinghouse	No. Meadow Creek	7-17-78	170	Yes	Nugget Gulch	1	R)		
			5-1-03	250	Yes					

NOTE: R—Denotes Regular Irrigation. F—Flood Irrigation.

Adequate Supply: Yes X No Explain

Remarks

½ Int. storage Twin Lake.
Own ½ int. in Nugget Gulch Ditch.

River Basin

Also in: Plat No. Twp. Rge.	Plat No. Twp. Rge.	Plat No. Twp. Rge.
Plat No. Twp. Rge.	Plat No. Twp. Rge.	Plat No. Twp. Rge.

Information From:

Herb Sprout

6	5	4	3	2	1
D-174 7	8	9	10	11	12
1074 1078 D-196 18	17 2538 D-190 D-188	16	15	14	13
19 1056 D-180 D-176	20	21	22	23	24
30	29	28	27	26	25
31	32	33	34	35	36

Land Ownership

F-I-A—5M—

County Madison

Farm Checked: Date 8-12-53

By Joe Pouliot

STATE OF MONTANA
STATE ENGINEERS OFFICE
Water Resources Survey

T 4S R 1W Plat No. 45

Photo No. H-32

Legal Land Owner Paul & Gregory Schoenek Address

Operator Larry Oliver Address McAllister, Montana

Water is delivered by:— 1. Private System; 2. Ditch Company; 3. State Project; 4. Federal Project; 5. Irrigation District

App. No. Decree No.	NAME OF APPROPRIATOR TO WHOM DECREED	NAME OF STREAM	Date App. Date Priority	Miner's Inches	In Use	NAME OF DITCH (Water Delivered By)	No.	R/F	Present Irr. Acres	Irrigable Acres
D-157	John Ormiston	So. Meadow Creek	7-12-86	50	Yes	McDowell-Morrison #31	1	R	84	0
			6-1-09	40	Yes	(Schoenek)				

NOTE: R—Denotes Regular Irrigation. F—Flood Irrigation.

Adequate Supply: Yes X No Explain

Remarks

River Basin

Also in: Plat No. Twp. Rge.	Plat No. Twp. Rge.	Plat No. Twp. Rge.
Plat No. Twp. Rge.	Plat No. Twp. Rge.	Plat No. Twp. Rge.

Information From:

Herb Sprout-Ditch Rider

6	5	4	3	2	1
7	8	9	10	11	12
18	17	16	15	14	13
19	20	21	22	23	24
30	29	28	27	26	25
31	32 109A 109B 0-159	33	34	35	36

Land Ownership

F-1-A—5M—

County Madison

Farm Checked: Date 8-12-53

By Joe Pouliot

STATE OF MONTANA
STATE ENGINEERS OFFICE
Water Resources Survey

T 4S R 1W Plat No. 45

Photo No. H-32

Legal Land Owner Lloyd Shelhamer, Jr. Address McAllister, Montana

Operator Address

Water is delivered by:—(1.) Private System; 2. Ditch Company: 3. State Project; 4. Federal Project; 5. Irrigation District

App. No. Decree No.	NAME OF APPROPRIATOR TO WHOM DECREED	NAME OF STREAM	Date App. Date Priority	Miner's Inches	In Use	NAME OF DITCH (Water Delivered By)	No.	R/F	Present Irr. Acres	Irrigable Acres
D-188	Alex McKinnon	No. Meadow Creek	4-1-69	75	Yes	McKinnon Shelhamer D.	1	R	42	12
			7-1-88	25	Yes					
			5-1-03	100	Yes					
D-187	J. A. McAllister	No. Meadow Creek	4-1-89	90	Yes	(Spaulding)Nugget G.D.	1	R	96	0
			4-1-02	50	Yes					
			5-1-03	50	Yes					

NOTE: R—Denotes Regular Irrigation. F—Flood Irrigation.

Adequate Supply: Yes X No Explain

Remarks

These water rights exchanged - Shelhamer acquired D-187 from Jim McAllister in exchange for D-155.
Has 1/8 int. in Nugget Gulch Ditch.

River Basin

Also in: Plat No. Twp. Rge.	Plat No. Twp. Rge.	Plat No. Twp. Rge.
Plat No. Twp. Rge.	Plat No. Twp. Rge.	Plat No. Twp. Rge.

Information From:

Lloyd Shelhamer

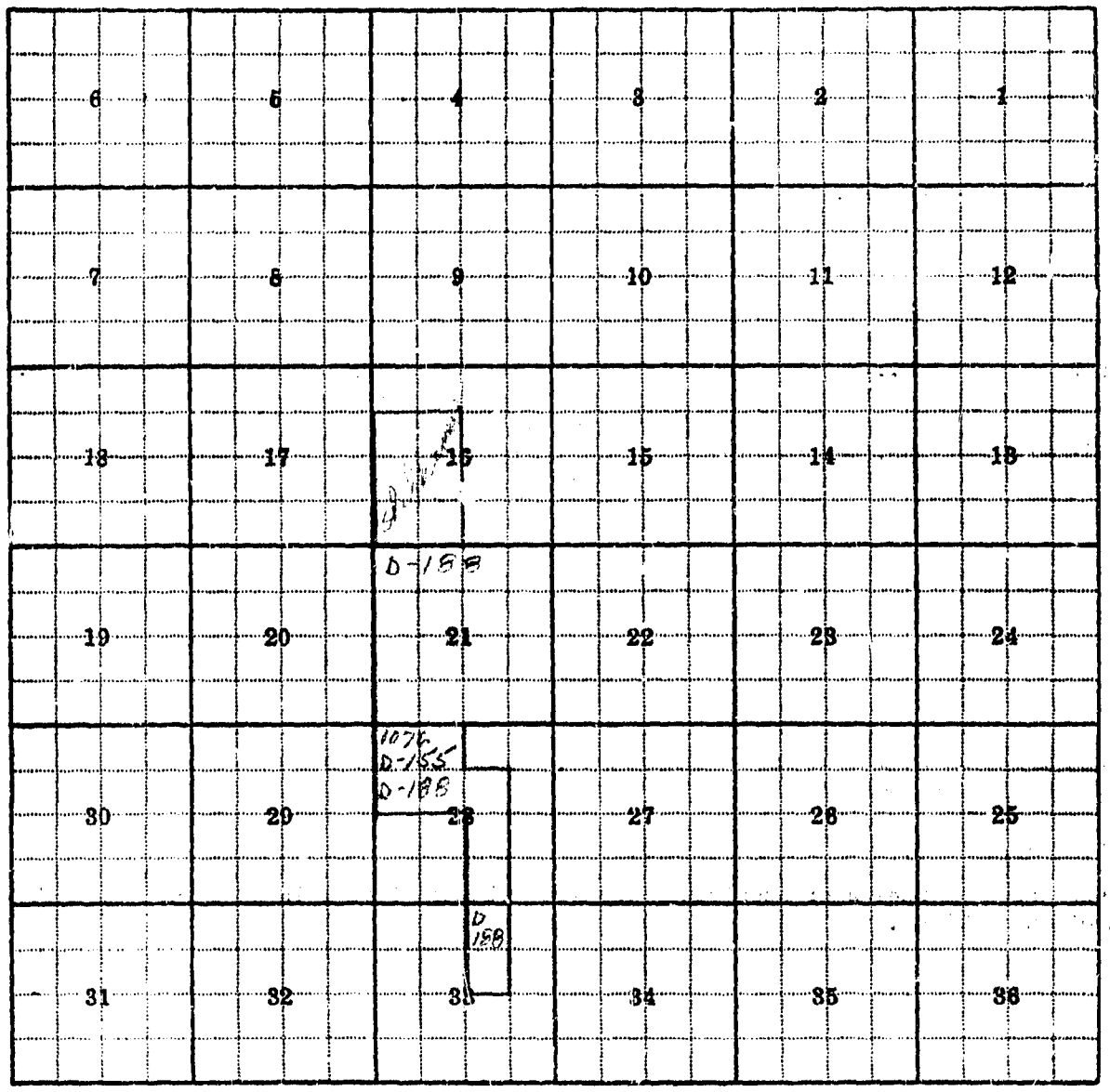

Land Ownership

F-1-A—5M—

County Madison

Farm Checked: Date 8-6-53

By Joe Poulint

STATE OF MONTANA
STATE ENGINEERS OFFICE
Water Resources Survey

T 4S R 1W Plat No. 45

Photo No. H-32

Legal Land Owner David C. Tudor Address McAllister, Montana

Operator Address

Water is delivered by:—(1.) Private System; 2. Ditch Company; 3. State Project; 4. Federal Project; 5. Irrigation District

App. No. Decree No.	NAME OF APPROPRIATOR TO WHOM DECREED	NAME OF STREAM	Date App. Date Priority	Miner's Inches	In Use	NAME OF DITCH (Wate Delivered By)	No.	R/F	Present Irr. Acres	Irrigable Acres
D-150	Erwin P. Higbee	So. Meadow Cr. & ake	4-1-93	30	Yes	Higbee Ditches	1	R	144	0
			4-1-89	5	Yes					
			4-1-85	65	Yes					
			6-1-09	75	Yes					
			6-1-03	50	Yes					
			6-1-09	100	Yes					

NOTE: R--Denotes Regular Irrigation. F—Flood Irrigation.

Adequate Supply: Yes X No Explain

Remarks

South Meadow Lake Share David Tudor-share (one)

Has 1 share South Meadow Lake

NOTE: Ora Magee said they had it figured at about 50 M.I. per share for (30 days).

River Basin

Also in: Plat No. Twp. Rge.	Plat No. Twp. Rge.	Plat No. Twp. Rge.
Plat No. Twp. Rge.	Plat No. Twp. Rge.	Plat No. Twp. Rge.

Information From:

David Tudor