6	5	4	3	2	1
B 7	8	9	10	11	12
18	17	16	15	14	13
19	20	21	22	23	24
30	29	28	27	26	25
31	32	33	34	35	36

Land Ownership

F-1-A-5M--

County Madison

STATE OF MONTANA
STATE ENGINEERS OFFICE
Water Resources Survey

T. 4S R. 6W Plat No. 40

Farm Checked: Date 10-15-53

Photo No. 2-40, 2-49

By Joe Pouliot

Legal Land Owner Joe Metully Address Twin Bridges, Montana

Operator Address

Water is delivered by:— 1. Private System; 2. Ditch Company; 3. State Project, 4. Federal Project; 5. Irrigation District

App. No. Decree No.	NAME OF APPROPRIATOR TO WHOM DECREED	NAME OF STREAM	Date App. Date Priority	Miner's Inches	In Use	NAME OF DITCH (Water Delivered By)	No.	R/F	Present Irr. Acres	Irrigable Acres
A-2519	Sarah J. Richmond	Unnamed Spring	1871	All	No					
~~D-594~~	Alfred A. Gray Now	Leonard-~~Davis~~ Slough	18[illegible]	~~50~~/25	Yes	Smith-Richmond	1	R	118	9
D-440	Joe Metully									

NOTE: R—Denotes Regular Irrigation. F—Flood Irrigation.

Adequate Supply: Yes X No Explain

Remarks

River Basin

Also in: Plat No.	Twp.	Rge.	Plat No.	Twp.	Rge.	Plat No.	Twp.	Rge.
Plat No.	Twp.	Rge.	Plat No.	Twp.	Rge.	Plat No.	Twp.	Rge.

Information From:
Jenkins & Field Survey

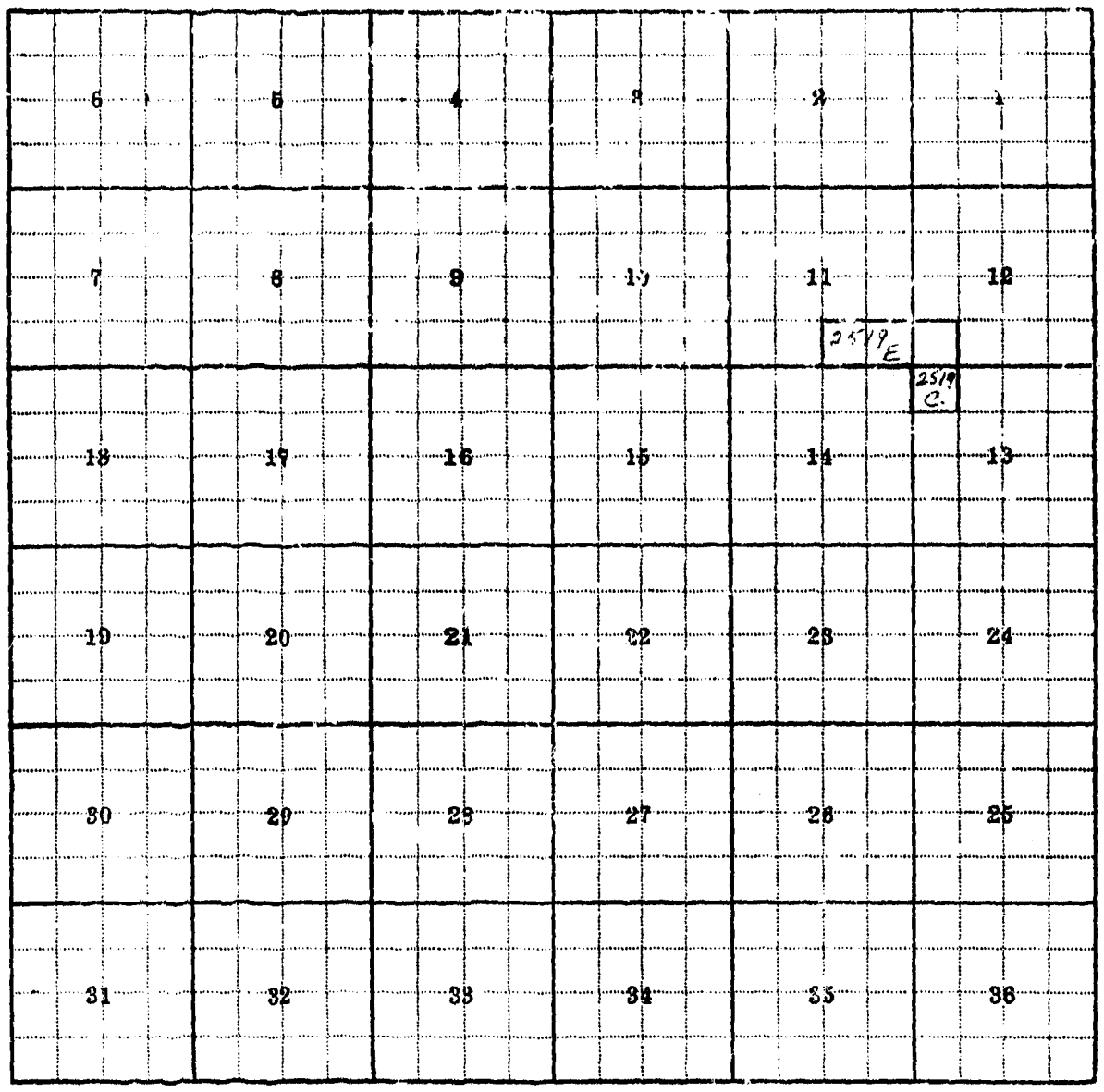

Land Ownership

F-1-A—5M—

County Madison

Farm Checked: Date 10-12-53

By Joe Poullct

STATE OF MONTANA
STATE ENGINEERS OFFICE
Water Resources Survey

T. 4S R. 6W Plat No. 4C

Photo No. 1-162

Legal Land Owner Montana, State of Address

Operator Rudolph & John Brooksle Address Twin Bridges, Montana

Water is delivered by:— (1.) Private System; 2. Ditch Company; 3. State Project; 4. Federal Project; 5. Irrigation District

App. No. Decree No.	NAME OF APPROPRIATOR TO WHOM DECREED	NAME OF STREAM	Date App. Date Priority	Miner's Inches	In Use	NAME OF DITCH (Water Delivered By)	No.	R/F	Present Irr. Acres	Irrigable Acres
D-463B	T. M. Hampton	Beaverhead River	10-25-05	700	No	Mule Shoe Ditch	1	R	0	108

NOTE: R—Denotes Regular Irrigation. F—Flood Irrigation.

Adequate Supply: Yes. X No. Explain

Remarks

River Basin

Also in: Plat No. Twp. Rge.	Plat No. Twp. Rge.	Plat No. Twp. Rge.
Plat No. Twp. Rge.	Plat No. Twp. Rge.	Plat No. Twp. Rge.

Information From:
James Giem

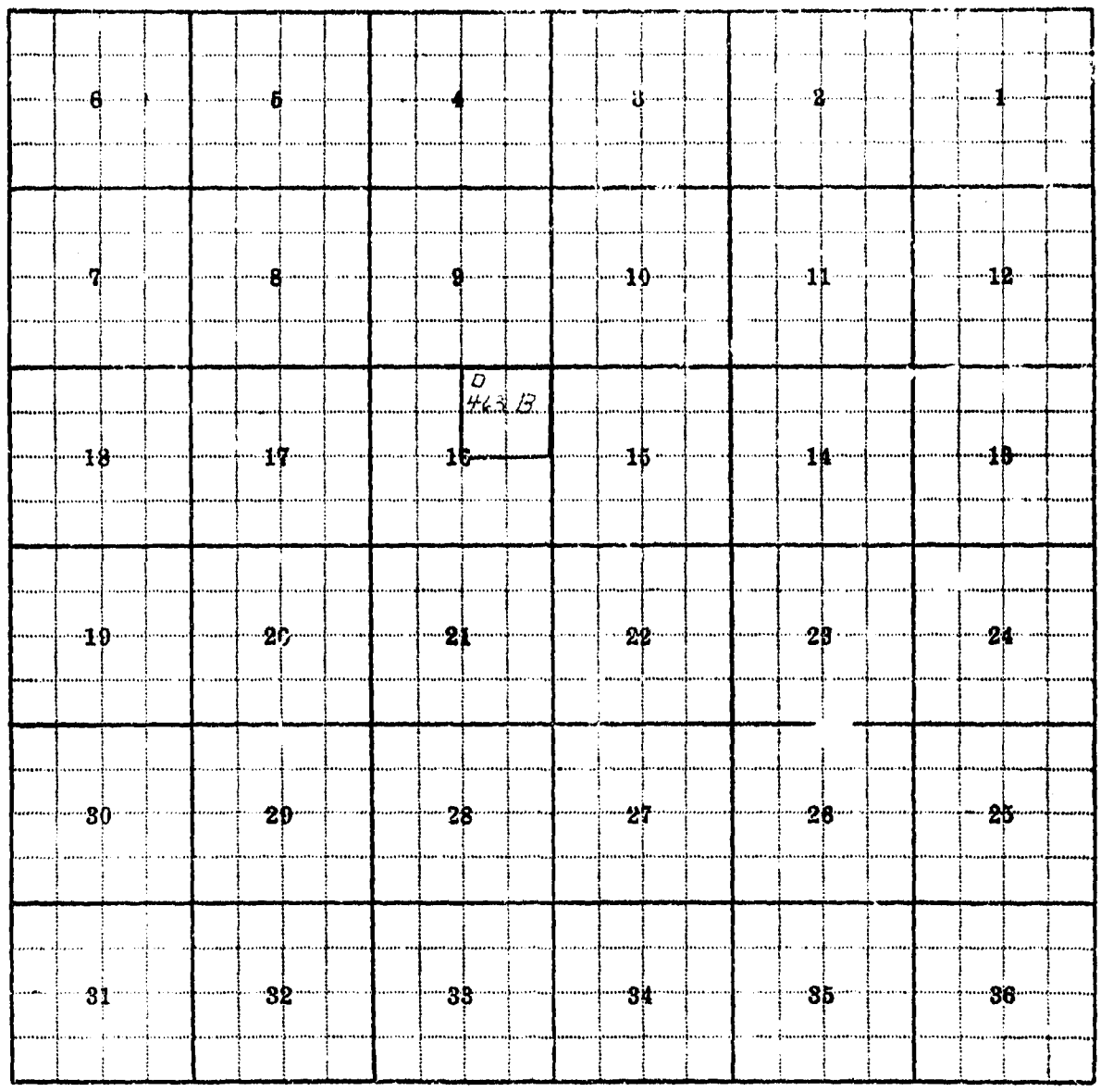

Land Ownership

F-1-A -5M-

County Madison

Farm Checked: Date 11-6-53

By Joe Pouliot

STATE OF MONTANA
STATE ENGINEERS OFFICE
Water Resources Survey

T. 4S R. 6W Plat No. 40

Photo No. 2-48

Legal Land Owner Montana, State of Address

Operator Harlan Juzeler Address Sheridan, Montana

Water is delivered by:—(1.) Private System; 2. Ditch Company; 3. State Project; 4. Federal Project; 5. Irrigation District

App. No. Decree No.	NAME OF APPROPRIATOR TO WHOM DECREED	NAME OF STREAM	Date App. Date Priority	Miner's Inches	In Use	NAME OF DITCH (Water Delivered By)	No.	R/F	Present Irr. Acres	Irrigable Acres
D-521	State of Montana	Ruby River)	1884	100	Yes	Lewis-Jenkins	1	R	63	0
		Mill Cr. Slough)				(1/5 Interest)				
		W. Fk. Leonard Slough)								

NOTE: R—Denotes Regular Irrigation. F—Flood Irrigation.

Adequate Supply: Yes X No Explain

Remarks

Has 1/5 int. in Ditch.

River Basin

Also in: Plat No. Twp. Rge. | Plat No. Twp. Rge. | Plat No. Twp. Rge.
Plat No. Twp. Rge. | Plat No. Twp. Rge. | Plat No. Twp. Rge.

Information From:

Mr. Jenkins



Land Ownership.....

F-1-A--5M—

County Madison

Farm Checked: Date 9-24-53

By Joe Pouliot

STATE OF MONTANA
STATE ENGINEERS OFFICE
Water Resources Survey

T 4S R 6W Plat No. 40

Photo No. 1-155

Legal Land Owner May Peppercoff Address Twin Bridges, Montana

Operator Nick Peppercoff Address Twin Bridges, Montana

Water is delivered by:— (1) Private System; 2. Ditch Company; 3. State Project; 4. Federal Project; 5. Irrigation District

App. No. Decree No.	NAME OF APPROPRIATOR TO WHOM DECREED	NAME OF STREAM	Date App. Date Priority	Miner's Inches	In Use	NAME OF DITCH (Water Delivered By)	No.	R/F	Present Irr. Acres	Irrigable Acres
A-2621	Alex McKay	Big Hole River (Schoolhouse Slough)	1881	200	No	Big Hole Co-op Ditch (Lateral)	1	R	0	67
A-239	Pageville Canal Co.	Big Hole River	5-25-01 Has 1/3	5000 share	Yes	Pageville Canal (Lateral)	1	R	61	0
A-237	James M. Page	Big Hole River	1882	2000	Yes	" " ")	1			
A-208	John W. Brook	Big Hole River	4- -78	3000	Yes	" " "))	1			

NOTE: R—Denotes Regular Irrigation. F—Flood Irrigation.

Adequate Supply: Yes X No..... Explain.....

Remarks

Peppercoff has 4 shares Big Hole Co-op Ditch Co. and has used this since 1913 also has 1/3 share here in Pageville Canal Co 1 share Pageville Canal Co. is equivalent to 357 1/7 M.I.

River Basin

Also in: Plat No. Twp. Rge.	Plat No. Twp. Rge.	Plat No. Twp. Rge.
Plat No. Twp. Rge.	Plat No. Twp. Rge.	Plat No. Twp. Rge.

Information From:
Nick Peppercoff
& Steve Novich

6	5	4	3	2	1
7 2621	8	9	10	11	12
18	17	16	15	14	13
19	20	21	22	23	24
30	29	28	27	26	25
31	32	33	34	35	36

Land Ownership .....

.....

.....

F-1-A—5M—

County Madison

Farm Checked: Date 9-24-53

By Joe Poulliot

STATE OF MONTANA
STATE ENGINEERS OFFICE
Water Resources Survey

T 4S R 6W Plat No. 40

Photo No. 1-154

Legal Land Owner Nick Peppercoff Address Twin Bridges, Montana

Operator Same Address

Water is delivered by:— (1) Private System; 2. Ditch Company; 3. State Project; 4. Federal Project; 5. Irrigation District

App. No. Decree No.	NAME OF APPROPRIATOR TO WHOM DECREED	NAME OF STREAM	Date App. Date Priority	Miner's Inches	In Use	NAME OF DITCH (Water Delivered By)	No.	R/F	Present Irr. Acres	Irrigable Acres
A-239	Pageville Canal Co.	Big Hole River	5-25-01 Has 1 share	5000	Yes	Pageville Canal (Lateral)	1)	R	182	0
A-237	James M. Page	Big Hole River	1882	2000	Yes	" " "	1)			
A-208	John W. Brook	Big Hole River	4- -78	3000	Yes	" " "	1)			

NOTE: R—Denotes Regular Irrigation. F—Flood Irrigation.

Adequate Supply: Yes X No Explain

Remarks

Peppercoff has 1 share Pageville Canal Co. also has established a use right in Big Hole River Co-op Ditch. 1 share Pageville Canal Co. is equivalent to 357 1/7 M.I.

River Basin

Also in: Plat No. Twp. Rge.	Plat No. Twp. Rge.	Plat No. Twp. Rge.
Plat No. Twp. Rge.	Plat No. Twp. Rge.	Plat No. Twp. Rge.

Information From:

Nick Peppercoff

6	5	4	3	2	1
7	8	9	10	11	12
B 18	17	16	15	14	13
19	20	21	22	23	24
30	29	28	27	26	25
31	32	33	34	35	36

Land Ownership

F-1-A—5M—

County Madison

Farm Checked: Date 10-15-53

By Joe Pouliot

STATE OF MONTANA
STATE ENGINEERS OFFICE
Water Resources Survey

T 4S R6W Plat No. 40

Photo No. 2-51

Legal Land Owner Eli Peterson Address Twin Bridges, Montana

Operator J. W. & Joe Spear Address Twin Bridges, Montana

Water is delivered by:— (1) Private System; 2. Ditch Company; 3. State Project; 4. Federal Project; 5. Irrigation District

App. No. Decree No.	NAME OF APPROPRIATOR TO WHOM DECREED	NAME OF STREAM	Date App. Date Priority	Miner's Inches	In Use	NAME OF DITCH (Water Delivered By)	No.	R/F	Present Irr. Acres	Irrigable Acres
D-553	Federal Land Bank	Ruby River	4-15-66	200	Yes	Sarge Hall	1	R	98	0
D-553	Federal Land Bank	Ruby River	10-6-28	100	Yes	(Flood)	1	F		
D-587	Elling Estate	Ruby River	4-1-66	150	Yes	Sarge Hall	1	R		
No filing		Ruby River				Trace of Ditch	1	R	0	100

NOTE: R—Denotes Regular Irrigation. F—Flood Irrigation.

Adequate Supply: Yes X No Explain

Remarks

Water belongs to Spear Bros.

River Basin

Also in: Plat No. Twp. Rge.	Plat No. Twp. Rge.	Plat No. Twp. Rge.
Plat No. Twp. Rge.	Plat No. Twp. Rge.	Plat No. Twp. Rge.

Information From:

Mr. Spear

6	5	4	3	2	1
7	8	9	10	11	12
18	17	16	15	14	13
19	20	21	22	23	24
30	29	28	27	26	25
31	32	33	34	35	36

2623 B

A

Land Ownership

F-1-A—8M—

County Madison

Farm Checked: Date 11-14-53

By Jack Foust

STATE OF MONTANA
STATE ENGINEERS OFFICE
Water Resources Survey

T. 4S R. 6W Plat No. 40

Photo No. 1-161

Legal Land Owner Margaret Reid Address Twin Bridges, Montana

Operator Almon Reid Address Twin Bridges, Montana

Water is delivered by:— (1) Private System; 2. Ditch Company; 3. State Project; 4. Federal Project; 5. Irrigation District

App. No. Decree No.	NAME OF APPROPRIATOR TO WHOM DECREED	NAME OF STREAM	Date App. Date Priority	Miner's Inches	In Use	NAME OF DITCH (Water Delivered By)	No.	R/F	Present Irr. Acres	Irrigable Acres
A-240	Nahun Parker	Big Hole River	9-2-90	5000	Yes-Pt.	Big Hole Co-op Ditch	1	R	41	0
		Schoolhouse Slough				(Lateral)				

NOTE: R—Denotes Regular Irrigation. F—Flood Irrigation.

Adequate Supply: Yes X No Explain

Remarks

Reid has 18 shares Big Hole Co-op Ditch Co. and used since 1913 or longer.

River Basin

Also in: Plat No. 28 Twp. 3S Rge. 6W	Plat No. Twp. Rge.	Plat No. Twp. Rge.
Plat No. Twp. Rge.	Plat No. Twp. Rge.	Plat No. Twp. Rge.

Information From:

Almon Reid

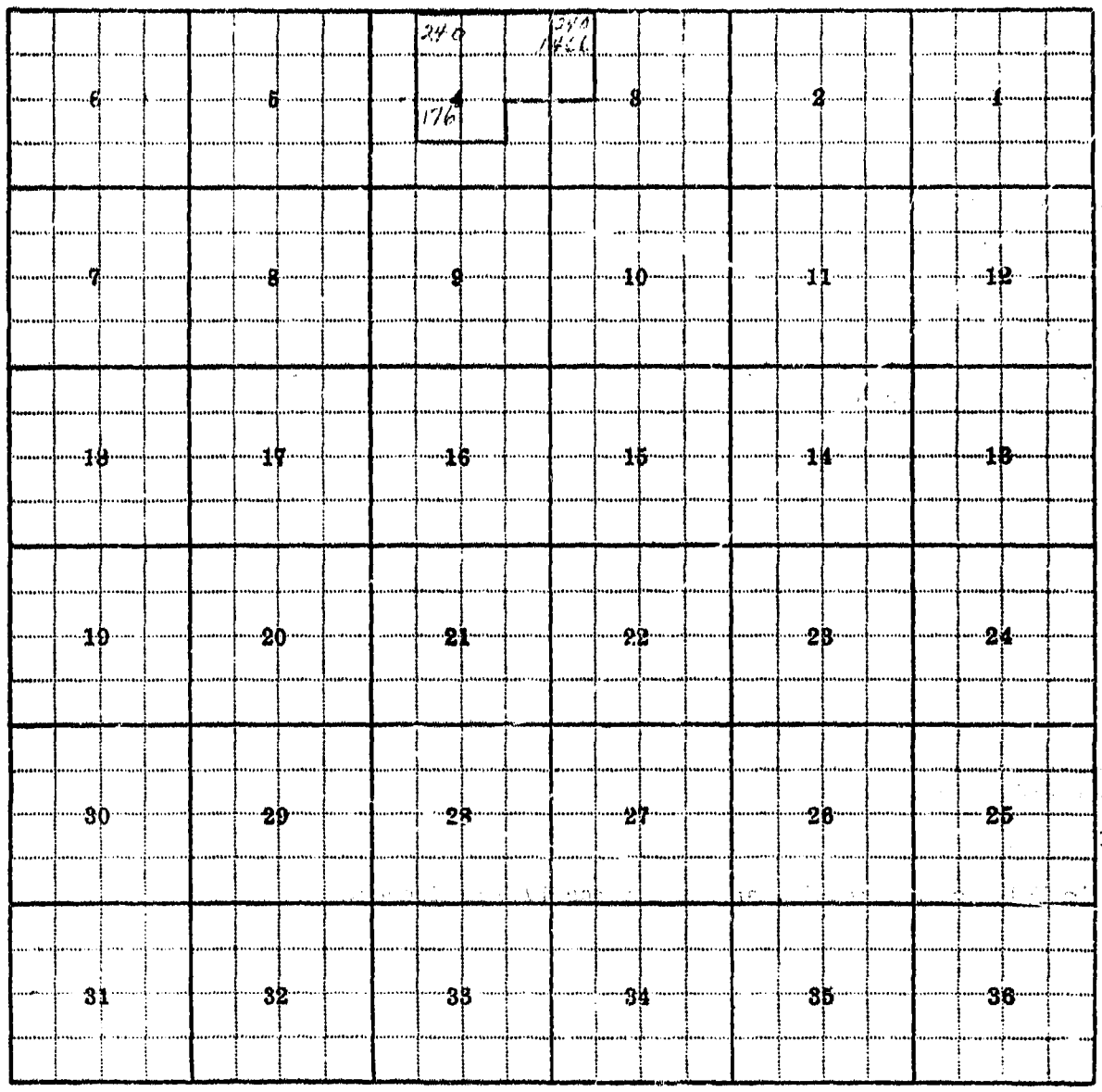

Land Ownership

F-1-A—5M—

County Madison

Farm Checked: Date 10-14-53

By Joe Pouliot

STATE OF MONTANA
STATE ENGINEERS OFFICE
Water Resources Survey

T. 4S R. 6W Plat No. 40

Photo No. 2-38, 2-37, 2-51

Legal Land Owner James C. Roberts Address Twin Bridges, Montana

Operator J. W. & Joe Spear Address Twin Bridges, Montana

Water is delivered by:— (1) Private System; 2. Ditch Company; 3. State Project; 4. Federal Project; 5. Irrigation District

App. No. Decree No.	NAME OF APPROPRIATOR TO WHOM DECREED	NAME OF STREAM	Date App. Date Priority	Miner's Inches	In Use	NAME OF DITCH (Water Delivered By)	No.	R/F	Present Irr. Acres	Irrigable Acres
D-553	Federal Land Bank	Ruby River	4-15-66	200	Yes	Sarge Hall	1	R)	120	0
	Federal Land Bank	Ruby River	10-6-28	100	Yes(Flood)					
No filing		Ruby River				Trace of Ditch	1	R	0	21

NOTE: R—Denotes Regular Irrigation. F—Flood Irrigation.

Adequate Supply: Yes X No Explain

Remarks

Water belongs to Spear Bros.

River Basin

Also in: Plat No. Twp. Rge.	Plat No. Twp. Rge.	Plat No. Twp. Rge.
Plat No. Twp. Rge.	Plat No. Twp. Rge.	Plat No. Twp. Rge.

Information From:

Mr. Spear

6	5	4	3	2	1
7	8	9	10	11	12
18	17	16	15	14	13
19	20	21	22	23	24
30	29	28	27	26	25
31	32	33	34	35	36

Land Ownership.....

F-1-A-5M-

County Madison

Farm Checked: Date 10-14-53

By Joe Pouliot

STATE OF MONTANA
STATE ENGINEERS OFFICE
Water Resources Survey

T 4S R 6W Plat No. 40

Photo No. 2-38, 2-37, 2-51

Legal Land Owner James C. Roberts Address Twin Bridges, Montana

Operator Calvin A. Wheatly Address Twin Bridges, Montana

Water is delivered by:— (1.) Private System; 2. Ditch Company; 3. State Project; 4. Federal Project; 5. Irrigation District

App. No. Decree No.	NAME OF APPROPRIATOR TO WHOM DECREED	NAME OF STREAM	Date App. Date Priority	Miner's Inches	In Use	NAME OF DITCH (Water Delivered By)	No.	R/F	Present Irr. Acres	Irrigable Acres
D-587	Elling Estates Co.	Ruby River	4-1-66	50	Yes	Sarge Hall	1	R	22	0
No filing		Ruby River				Ellis-Thomas	1	R	10	0

NOTE: R—Denotes Regular Irrigation. F—Flood Irrigation.

Adequate Supply: Yes X No Explain

Remarks

Water belongs to Calvin Wheatly.
Part of the Sallee storage (RRWUA) water is used on this land under Ellis-Thomas Ditch.

River Basin

Also in: Plat No. 41 Twp. 4S Rge 5W	Plat No. Twp. Rge	Plat No. Twp. Rge
Plat No. Twp. Rge	Plat No. Twp. Rge	Plat No. Twp. Rge

Information From:
Calvin Wheatly

6	5	4	3	2	1
7	8	9	10	11	12
18	17	16	15	14	13
19	20	21	22	23	24
30	29	28	27	26	25
31	32	33	34	35	36

Land Ownership

F-1-A--5M--

County Madison

Farm Checked: Date 10-23-53

By Joe Pouliot

STATE OF MONTANA
STATE ENGINEERS OFFICE
Water Resources Survey

T 4S R 6W Plat No. 40

Photo No. 1-152

Legal Land Owner John C. Seidensticker Address Twin Bridges, Montana

Operator Address

Water is delivered by:— (1) Private System; 2. Ditch Company; 3. State Project; 4. Federal Project; 5. Irrigation District

App. No. Decree No.	NAME OF APPROPRIATOR TO WHOM DECREED	NAME OF STREAM	Date App. Date Priority	Miner's Inches	In Use	NAME OF DITCH (Water Delivered By)	No.	R/F	Present Irr. Acres	Irrigable Acres
A-187	Richard Rafferty	Beaverhead River	1865	8000	No					
D-676	John Seidensticker	Beaverhead River	4-1-68	75	Yes					
D-687	John Seidensticker	Beaverhead River	5-1-75	50	Yes	Jones Ditch	1	R	135	0

NOTE: R—Denotes Regular Irrigation. F—Flood Irrigation.

Adequate Supply: Yes X No Explain

Remarks

River Basin

Also in: Plat No. Twp. Rge.	Plat No. Twp. Rge.	Plat No. Twp. Rge.
Plat No. Twp. Rge.	Plat No. Twp. Rge.	Plat No. Twp. Rge.

Information From:
John Seidensticker

6	5	4	3	2	1
7	8	9	10	11	12
18	17	16	15	14	13
19	20	21	22	23	24
30	29	28	27	26	25
31	32	33	34	35	36

187

Land Ownership

F-1-A—5M—

County Madison

Farm Checked: Date 10-23-53

By Joe Pouliot

STATE OF MONTANA
STATE ENGINEERS OFFICE
Water Resources Survey

T 4S R 6W Flat No. 40

Photo No. 2-38

Legal Land Owner Sylvester Seidensticker Address Twin Bridges, Montana

Operator Same Address

Water is delivered by:— (1) Private System; 2. Ditch Company; 3. State Project; 4. Federal Project; 5. Irrigation District

App. No. Decree No.	NAME OF APPROPRIATOR TO WHOM DECREED	NAME OF STREAM	Date App. Date Priority	Miner's Inches	In Use	NAME OF DITCH (Water Delivered By)	No.	R/F	Present Irr. Acres	Irrigable Acres
D-583	Sylvester Seidensticker	Ruby River	6-1-82	150	Yes	Gumboot Thomas	1	R	68	0

NOTE: R—Denotes Regular Irrigation. F—Flood Irrigation.

Adequate Supply: Yes X No Explain

Remarks

Seidensticker has 100 A. F. Ruby River Reservoir Storage.
Seidensticker said he buys 160 ac. ft. from Ruby River Reservoir water, but Ruby River Reservoir users sheet show 100 ac. ft

River Basin

Also in: Plat No. Twp. Rge.	Plat No. Twp. Rge.	Plat No. Twp. Rge.
Plat No. Twp. Rge.	Plat No. Twp. Rge.	Plat No. Twp. Rge.

Information From: Sylvester Seidensticker

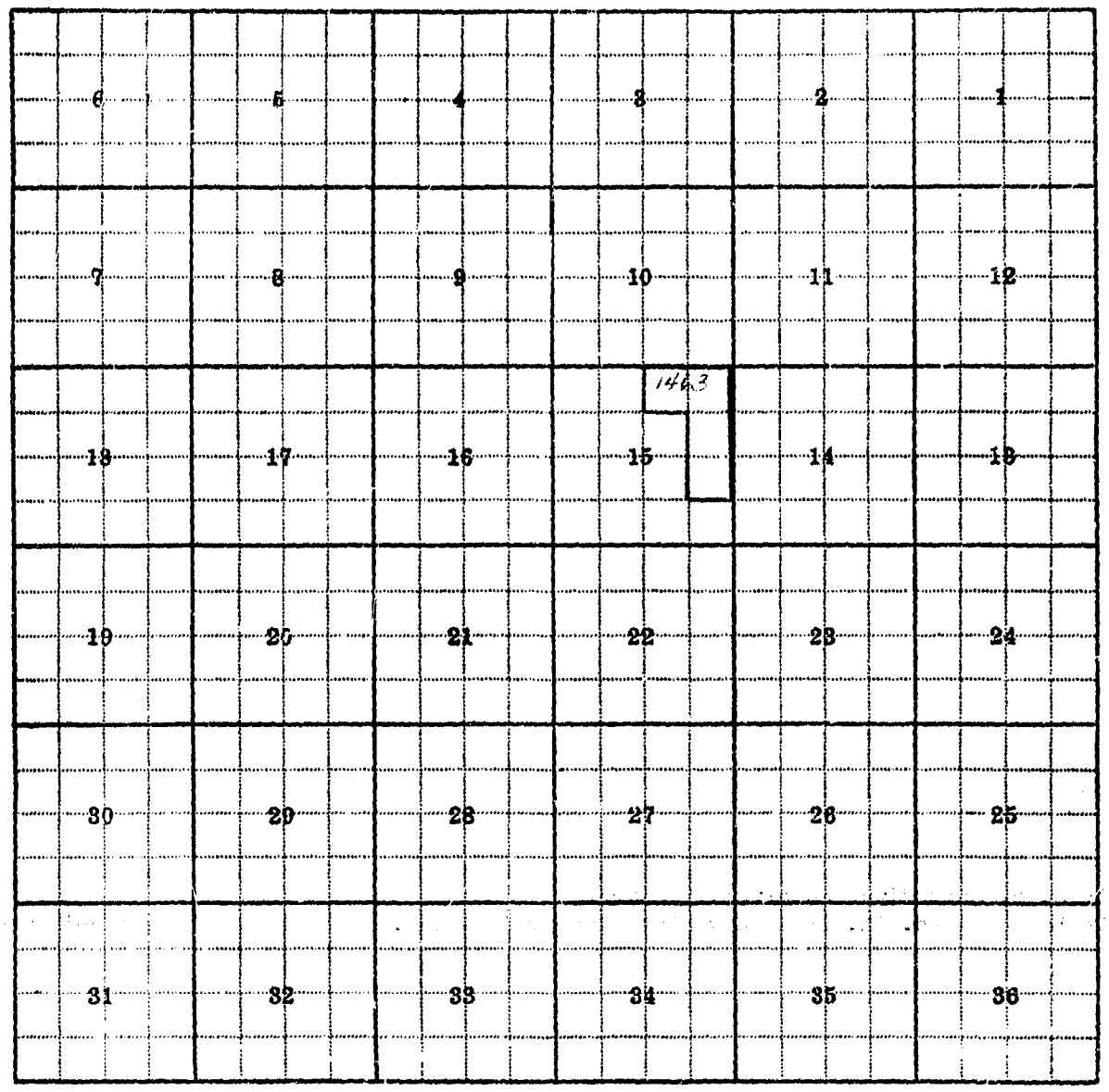

Land Ownership

F-1-A—5M—

County Madison

Farm Checked: Date 10-6-53

By Joe Pouliot

STATE OF MONTANA
STATE ENGINEERS OFFICE
Water Resources Survey

T 4S R 6W Plat No 40

Photo No. 1-155

Legal Land Owner Irene Seyler Address Twin Bridges, Montana

Operator Same Address

Water is delivered by:— 1. Private System; 2. Ditch Company; 3. State Project; 4 Federal Project; 5. Irrigation District

App. No. Decree No.	NAME OF APPROPRIATOR TO WHOM DECREED	NAME OF STREAM	Date App. Date Priority	Miner's Inches	In Use	NAME OF DITCH (Water Delivered To)	No.	R/F	Present Irr. Acres	Irrigable Acres
A-204	King Mining Co.	Big Hole River	6- -94	5000	[illegible]	Harvey-Seyler	1	R	26	0

NOTE: R—Denotes Regular Irrigation. F—Flood Irrigation.

Adequate Supply: Yes X No Explain

Remarks Carry water through part of Old Mining Co. Ditch. Do not know if they have any part of above water right or no Seyler said ditch was built by King Mining Co. Do not know how much if any of this right they have but use this ditch. Most of ditch not used any longer. Built for mill site.

River Basin

Also in: Plat No. Twp. Rge.	Plat No. Twp. Rge.	Plat No. Twp. Rge.
Plat No. Twp. Rge.	Plat No. Twp. Rge.	Plat No. Twp. Rge.

Information From: Seyler Son.

6	5	4	3	2	1
7	8	9	10	11	12
18	17	16	15	14	13
19	20	21	22	23	24
30	29	28	27	26	25
31	32	33	34	35	36

Land Ownership

F-1-A—5M—

County Madison

Farm Checked: Date 11-5-53

By Joe Pouliot

STATE OF MONTANA
STATE ENGINEERS OFFICE
Water Resources Survey

T 4S R 6W Plat No. 40

Photo No. 2-40, 1-161

Legal Land Owner Wm. B. Seyler Address Twin Bridges, Montana

Operator Same Address

Water is delivered by:— 1. Private System; 2. Ditch Company; 3. State Project; 4. Federal Project; 5. Irrigation District

App. No. Decree No.	NAME OF APPROPRIATOR TO WHOM DECREED	NAME OF STREAM	Date App. Date Priority	Miner's Inches	In Use	NAME OF DITCH (Water Delivered By)	No.	R/F	Present Irr. Acres	Irrigable Acres
D-584	Wm. & Beatrice Seyler	Ruby River-Right Bank		360	Yes	Seyler Ditches	1	R	272	0
D-584	Wm. & Beatrice Seyler	Ruby River-Left Bank		60	Yes					
D-585	Beatrice S. Seyler	Ruby River-Right Bank		40	Yes	Seyler Ditches	1	R		
D-585	Beatrice S. Seyler	Ruby River-Left Bank		40	Yes					

NOTE: R—Denotes Regular Irrigation. F—Flood Irrigation.

Adequate Supply: Yes X No Explain

Remarks
Seyler has 200 ac. ft. Ruby River Reservoir water.

River Basin

Also in: Plat No. Twp. Rge.	Plat No. Twp. Rge.	Plat No. Twp. Rge.
Plat No. Twp. Rge.	Plat No. Twp. Rge.	Plat No. Twp. Rge.

Information From:
William Seyler

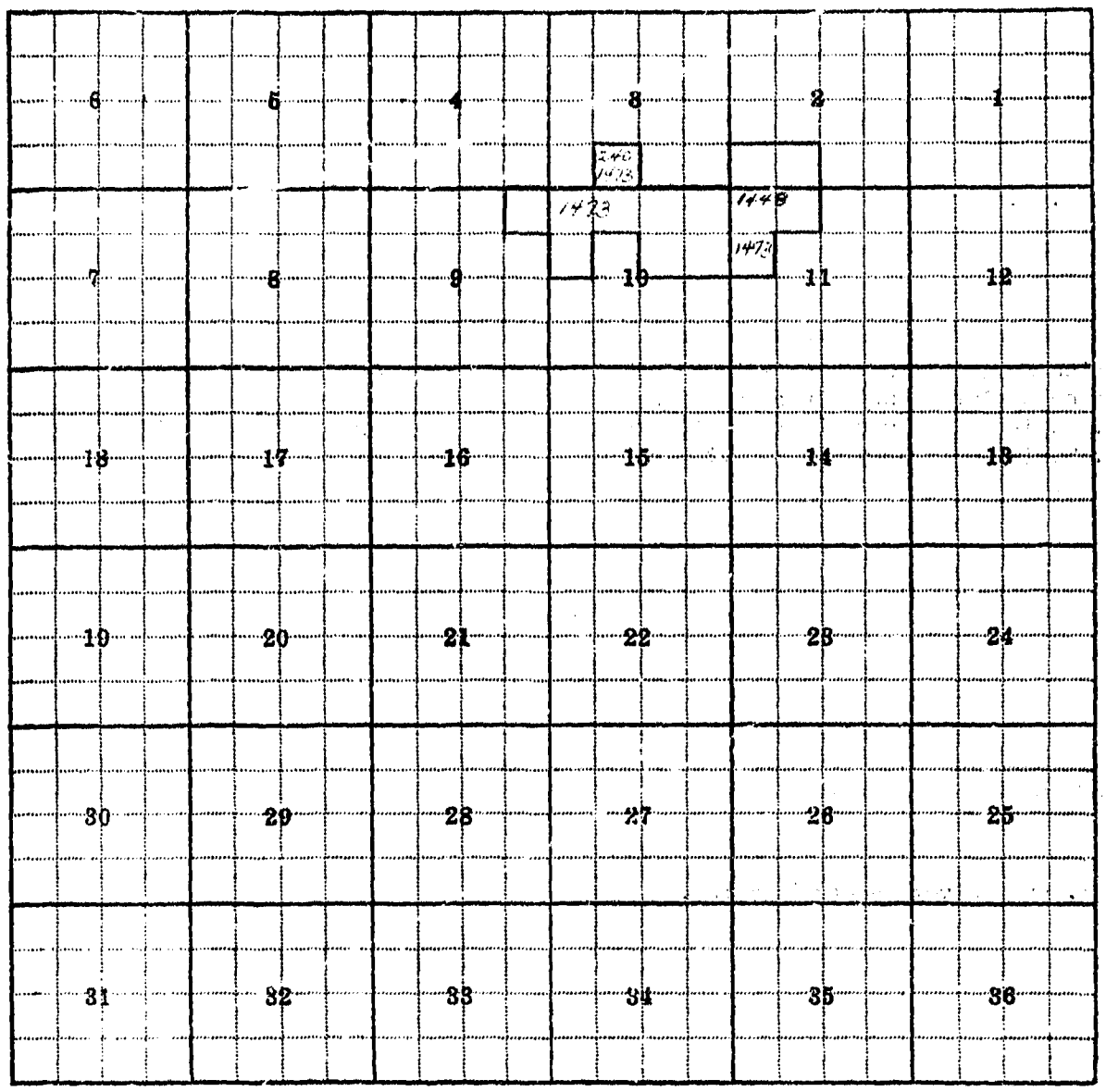

Land Ownership

F-1-A—5M—

County Madison

Farm Checked: Date 9-19-53

By Joe Pouliot

STATE OF MONTANA
STATE ENGINEERS OFFICE
Water Resources Survey

T 4S R 6W Plat No. 40

Photo No. 1-155

Legal Land Owner A. R. Smith Address Twin Bridges, Montana

Operator Address

Water is delivered by:— (1.) Private System; 2. Ditch Company; 3. State Project; 4. Federal Project; 5. Irrigation District

App. No. Decree No.	NAME OF APPROPRIATOR TO WHOM DECREED	NAME OF STREAM	Date App. Date Priority	Miner's Inches	In Use	NAME OF DITCH (Water Delivered By)	No.	R/F	Present Irr. Acres	Irrigable Acres
A-251 *	Henry Utley	Big Hole River (E.F.) (Owsley Slough)	5-1-81	1500	500, Yes	Big Hole Co-op Ditch (Lateral)	1	R	150	0
A-2624	Donald Ross	Spring Slough	6-1-96	100	STOCK					

NOTE: R—Denotes Regular Irrigation. F—Flood Irrigation.

Adequate Supply: Yes X No Explain

Remarks

*A-251 500" A. R. Smith
500" Opal Smith
500" Roscoe Dillet

Smith has 10 shares Big Hole Co-op Ditch Co. and has been used since 1913 or longer.

River Basin

Also in: Plat No. Twp. Rge. | Plat No. Twp. Rge. | Plat No. Twp. Rge.
Plat No. Twp. Rge. | Plat No. Twp. Rge. | Plat No. Twp. Rge.

Information From:

Opal Smith, son.

6	5	4	3	2	1
7	8	9	10	11	12
18	17	16	15	14	13
19	20	21	22	23	24
30	29	28	27	26	25
31	32	33	34	35	36

Land Ownership

F-1-A-5M—

County Madison

Farm Checked: Date 10-28-53

By Joe Pouliot

STATE OF MONTANA
STATE ENGINEERS OFFICE
Water Resources Survey

T 4S R 6W Plat No. 40

Photo No 1-155

Legal Land Owner Logan Smith Address Twin Bridges, Montana

Operator Same Address

Water is delivered by:— (1.) Private System; 2. Ditch Company; 3. State Project; 4. Federal Project; 5. Irrigation District

App. No. Decree No.	NAME OF APPROPRIATOR TO WHOM DECREED	NAME OF STREAM	Date App. Date Priority	Miner's Inches	In Use	NAME OF DITCH (Water Delivered By)	No.	R/F	Present Irr. Acres	Irrigable Acres
A-2624	Donald Ross	Spring Slough	6-1-96	100	STOCK					
		Big Hole River (Owsley)				Big Hole Co-op Ditch (Lateral)	1	R	Not in use in this Township.	
No filing		Big Hole R. & Slough				Smith Ditch	1	R	64	0

NOTE: R—Denotes Regular Irrigation. F—Flood Irrigation.

Adequate Supply: Yes X No Explain

Remarks

Smith has 2 shares Big Hole Co-op Ditch Company and plans on making filing for usage right and has been used since 1913 or longer. 750" listed in Deed Bk. for use prior to 1870 Bk. 157 Page 432.

River Basin

Also in: Plat No. Twp. Rge.	Plat No. Twp. Rge.	Plat No. Twp. Rge.
Plat No. Twp. Rge.	Plat No. Twp. Rge.	Plat No. Twp. Rge.

Information From:

Logan Smith

2R24					
6	5	4	3	2	1
7	8	9	10	11	12
18	17	16	15	14	13
19	20	21	22	23	24
30	29	28	27	26	25
31	32	33	34	35	36

Land Ownership

F-1-A—5M—

County Madison

Farm Checked: Date 9-29-53

By Joe Pouliot

Legal Land Owner Opal Smith

Operator Same

STATE OF MONTANA
STATE ENGINEERS OFFICE
Water Resources Survey

T. 4S R. 6W Plat No. 40

Photo No. 1-161

Address Twin Bridges, Montana

Address

Water is delivered by:— (1) Private System; 2. Ditch Company; 3. State Project; 4. Federal Project; 5. Irrigation District

App. No. Decree No.	NAME OF APPROPRIATOR TO WHOM DECREED	NAME OF STREAM	Date App. Date Priority	Miner's Inches	In Use	NAME OF DITCH (Water Delivered By)	No.	R/F	Present Irr. Acres	Irrigable Acres
*A-251	Henry Utley	Big Hole (E branch) (Owsley Slough)	5-1-81	1500	500, Yes	Gray Ditch	1	R)	268	0
		Big Hole River (Owsley Slough)				Big Hole Co-op Ditch (Lateral)	1	R)		

NOTE: R—Denotes Regular Irrigation. F—Flood Irrigation.

Adequate Supply: Yes X No Explain

Remarks

Smith has 20 shares Big Hole Co-op Ditch Co. and has used since 1913 or longer.

*A-251 500" Opal Smith
500" Roscoe Dillet
500" A. R. Smith

River Basin

Also in: Plat No. Twp. Rge.	Plat No. Twp. Rge.	Plat No. Twp. Rge.
Plat No. Twp. Rge.	Plat No. Twp. Rge.	Plat No. Twp. Rge.

Information From:
Smith son

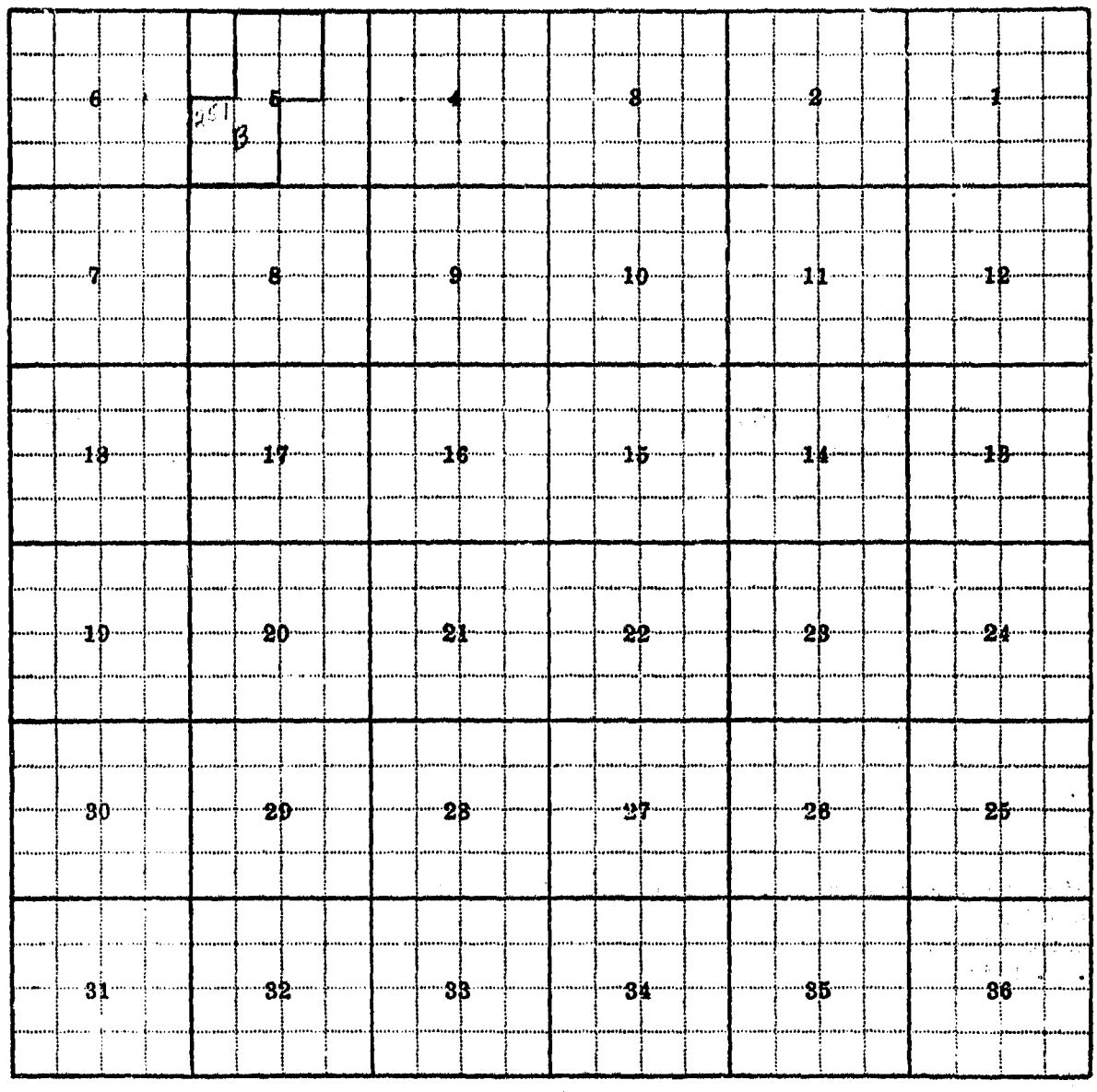

Land Ownership

F-1-A—5M—

County Madison

Farm Checked: Date 10-9-53

By Joe Pouliot

STATE OF MONTANA
STATE ENGINEERS OFFICE
Water Resources Survey

T. 4S R. 6W Plat No. 40

Photo No. 2-38

Legal Land Owner Sidney Smith Address Twin Bridges, Montana

Operator Same Address

Water is delivered by:— (1.) Private System; 2. Ditch Company; 3. State Project; 4. Federal Project; 5. Irrigation District

App. No. Decree No.	NAME OF APPROPRIATOR TO WHOM DECREED	NAME OF STREAM	Date App. Date Priority	Miner's Inches	In Use	NAME OF DITCH (Water Delivered By)	No.	R/F	Present Irr. Acres	Irrigable Acres
D-539	Flora McNulty & Mary Swayze	Ruby River	1866	1000	Yes	Sarge Hall	1	R	692	0
No filing		Ruby River West				Smith Ditch	1	R	41	0

NOTE: R—Denotes Regular Irrigation. F—Flood Irrigation.

Adequate Supply: Yes X No Explain

Remarks

Smith has 100 ac. ft. Ruby River Reservoir Water.

River Basin

Also in: Plat No. Twp. Rge.	Plat No. Twp. Rge.	Plat No. Twp. Rge.
Plat No. Twp. Rge.	Plat No. Twp. Rge.	Plat No. Twp. Rge.

Information From:

Sidney Smith

6	5	4	3	2	1
7	8	9	10	11	12
18	17	16	15	14	13
19	20	21	22	23	24
30	29	28	27	26	25
31	32	33	34	35	36

1462

1462

Land Ownership

F-1-A—5M—

County Madison

Farm Checked: Date 10-27-53

By Joe Pouliot

STATE OF MONTANA
STATE ENGINEERS OFFICE
Water Resources Survey

T 4S R 6W Plat No 40

Photo No. 1-161, 2-40

Legal Land Owner John Spinner Address Twin Bridges, Montana

Operator Same Address

Water is delivered by:— (1) Private System; 2. Ditch Company; 3. State Project; 4. Federal Project; 5. Irrigation District

App. No. Decree No.	NAME OF APPROPRIATOR TO WHOM DECREED	NAME OF STREAM	Date App. Date Priority	Miner's Inches	In Use	NAME OF DITCH (Water Delivered By)	No.	R/F	Present Irr. Acres	Irrigab Acres
D=539 *	Flora McNulty & Mary Swayze	Ruby River	6-1-82	150	Yes	Gumboot Thomas	1	R	150	17
	Flora McNulty & Mary Swayze	Ruby River	1868	75	Yes	John Taylor D.				

NOTE: R—Denotes Regular Irrigation. F—Flood Irrigation.

Adequate Supply: Yes X No Explain

Remarks

*Has 50 ac. ft. Ruby Reservoir water.

Spinner has 50 ac. ft. Ruby Reservoir water.

River Basin

Also in: Plat No. Twp. Rge.	Plat No. Twp. Rge.	Plat No. Twp. Rge.
Plat No. Twp. Rge.	Plat No. Twp. Rge.	Plat No. Twp. Rge.

Information From: John Spinner

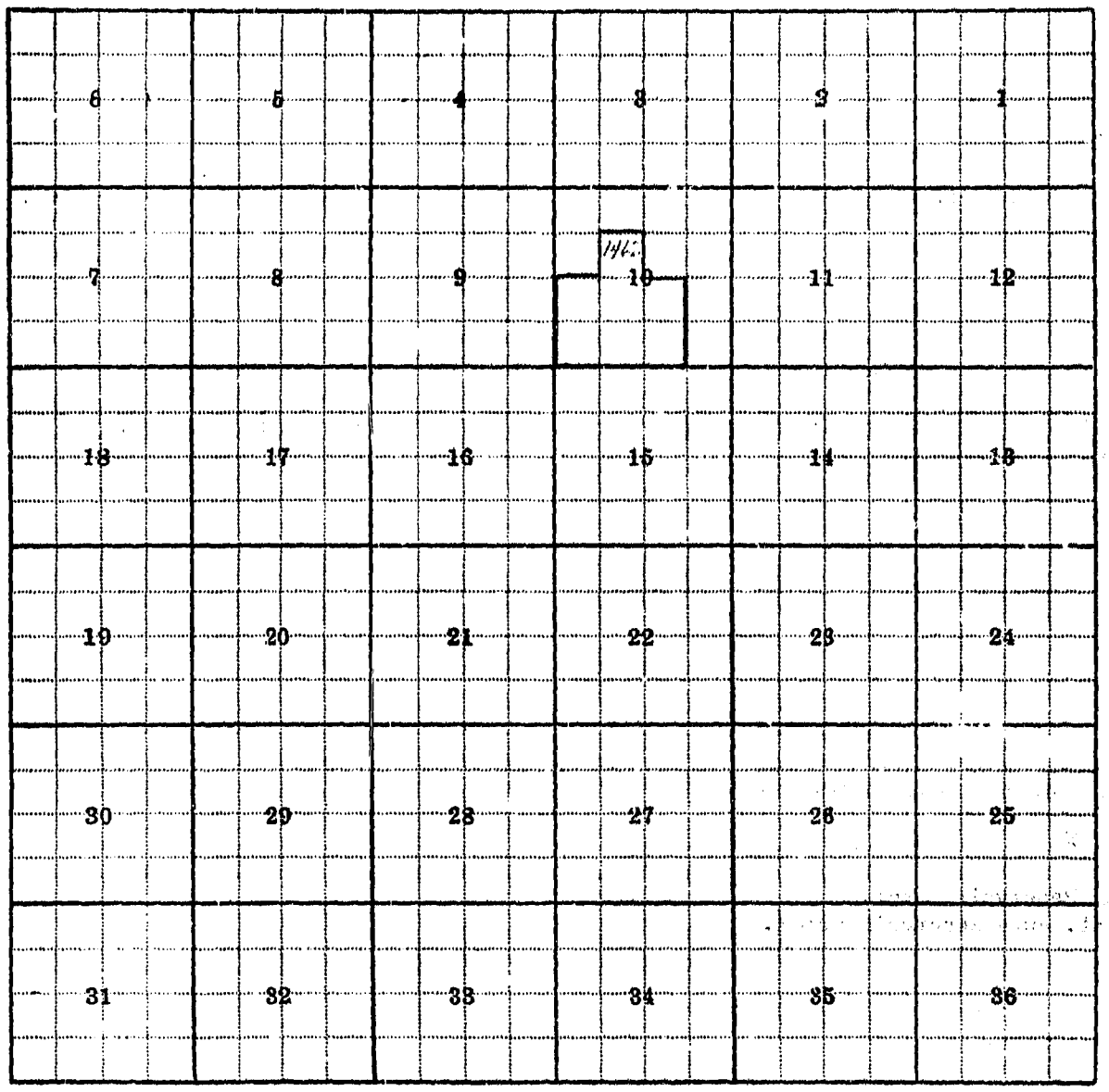

Land Ownership

F-1- -6M-

County Madison

Farm Checked: Date 9-28-53

By Joe Pouliot

STATE OF MONTANA
STATE ENGINEERS OFFICE
Water Resources Survey

T 4S R 6W Plat No. 40

Photo No. 1-152

Legal Land Owner John Stanovich Address Twin Bridges, Montana

Operator Address

Water is delivered by:— (1) Private System; 2. Ditch Company; 3. State Project; 4. Federal Project; 5. Irrigation District

App. No. Decree No.	NAME OF APPROPRIATOR TO WHOM DECREED	NAME OF STREAM	Date App. Date Priority	Miner's Inches	In Use	NAME OF DITCH (Water Delivered By)	No.	R/F	Present Irr. Acres	Irrigable Acres
*D-689	W. W. Stewart &	Beaverhead River	5-1-76	317	Yes 3/4	Stanovich Waste D.	1	R	20	24
	A. J. Wilcomb									
*		Big Hole River				Stanovich Waste D.	1	R	20	24

NOTE: R—Denotes Regular Irrigation. F—Flood Irrigation.

Adequate Supply: Yes X No Explain

Remarks

*Stanovich has 237 3/4 inches this right.
Co-op Ditch has 79½ inches this right.
Stanovich waste ditch uses waste water from Pageville Canal lateral & Baker Ditch.
*See Big Hole write-up.

River Basin

Also in:								
Plat No. 39	Twp. 4S	Rge. 7W	Plat No.	Twp.	Rge.	Plat No.	Twp.	Rge.
Plat No.	Twp.	Rge.	Plat No.	Twp.	Rge.	Plat No.	Twp.	Rge.

Information From:
John Stanovich

6	5	4	3	2	1
7	8	9	10	11	12
18	17	16	15	14	13
2053 19	20	21	22	23	24
30	29	28	27	26	25
31	32	33	34	35	36

Land Ownership

F-1-A—5M—

County Madison

Farm Checked: Date 8-28-53

By Bob Peter

STATE OF MONTANA
STATE ENGINEERS OFFICE
Water Resources Survey

T 4S R 6W Plat No. 40

Photo No. 1-151

Legal Land Owner E. G. Stephens Address Twin Bridges, Montana

Operator Same Address

Water is delivered by:— (1.) Private System; 2. Ditch Company; 3. State Project; 4. Federal Project; 5. Irrigation District

App. No. Decree No.	NAME OF APPROPRIATOR TO WHOM DECREED	NAME OF STREAM	Date App. Date Priority	Miner's Inches	In Use	NAME OF DITCH (Water Delivered By)	No.	R/F	Present Irr. Acres	Irrigable Acres
*D-463C	Mattie Ruffenacht	Beaverhead River	6-1-67 =	177	1/3 Yes	Mule Shoe Ditch	1	R	70	0
*D-674	Eva Mercer Adm.	Beaverhead River	6-1-67	532	1/3 Int.					
No filing		Beaverhead River				Mercer Ditch	1	R	0	40

NOTE: R—Denotes Regular Irrigation. F—Flood Irrigation.

Adequate Supply: Yes X No Explain

Remarks

*See Case #1053 Beaverhead River D-674.

River Basin

Also in: Plat No. Twp. Rge.	Plat No. Twp. Rge.	Plat No. Twp. Rge.
Plat No. Twp. Rge.	Plat No. Twp. Rge.	Plat No. Twp. Rge.

Information From:

E. S. Stephens

6	5	4	3	2	1
7	8	9	10	11	12
18	17	16	15	14	13
19	20	21	22	23	24
30	29	28	27	26	25
31	32	33	34	35	36

D463-C

Land Ownership

F-1-A—5M—

County Madison

Farm Checked: Date 11-5-53

By Joe Pouliot

STATE OF MONTANA
STATE ENGINEERS OFFICE
Water Resources Survey

T 4S R 6W Plat No. 40

Photo No. 2-40

Legal Land Owner Andrew Stewart Address Twin Bridges, Montana

Operator Same Address

Water is delivered by:— (1) Private System; 2. Ditch Company; 3. State Project; 4. Federal Project; 5. Irrigation District

App. No. Decree No.	NAME OF APPROPRIATOR TO WHOM DECREED	NAME OF STREAM	Date App. Date Priority	Miner's Inches	In Use	NAME OF DITCH (Water Delivered By)	No.	R/F	Present Irr. Acres	Irrigable Acres
D-587	Elling Estates Co.	Ruby River	4-1-71	125	Yes	Frieler Ditch	1	R	61	0

NOTE: R—Denotes Regular Irrigation. F—Flood Irrigation.

Adequate Supply: Yes X No Explain

Remarks

River Basin

Also in: Plat No. Twp. Rge.	Plat No. Twp. Rge.	Plat No. Twp. Rge.
Plat No. Twp. Rge.	Plat No. Twp. Rge.	Plat No. Twp. Rge.

Information From:

Field Survey

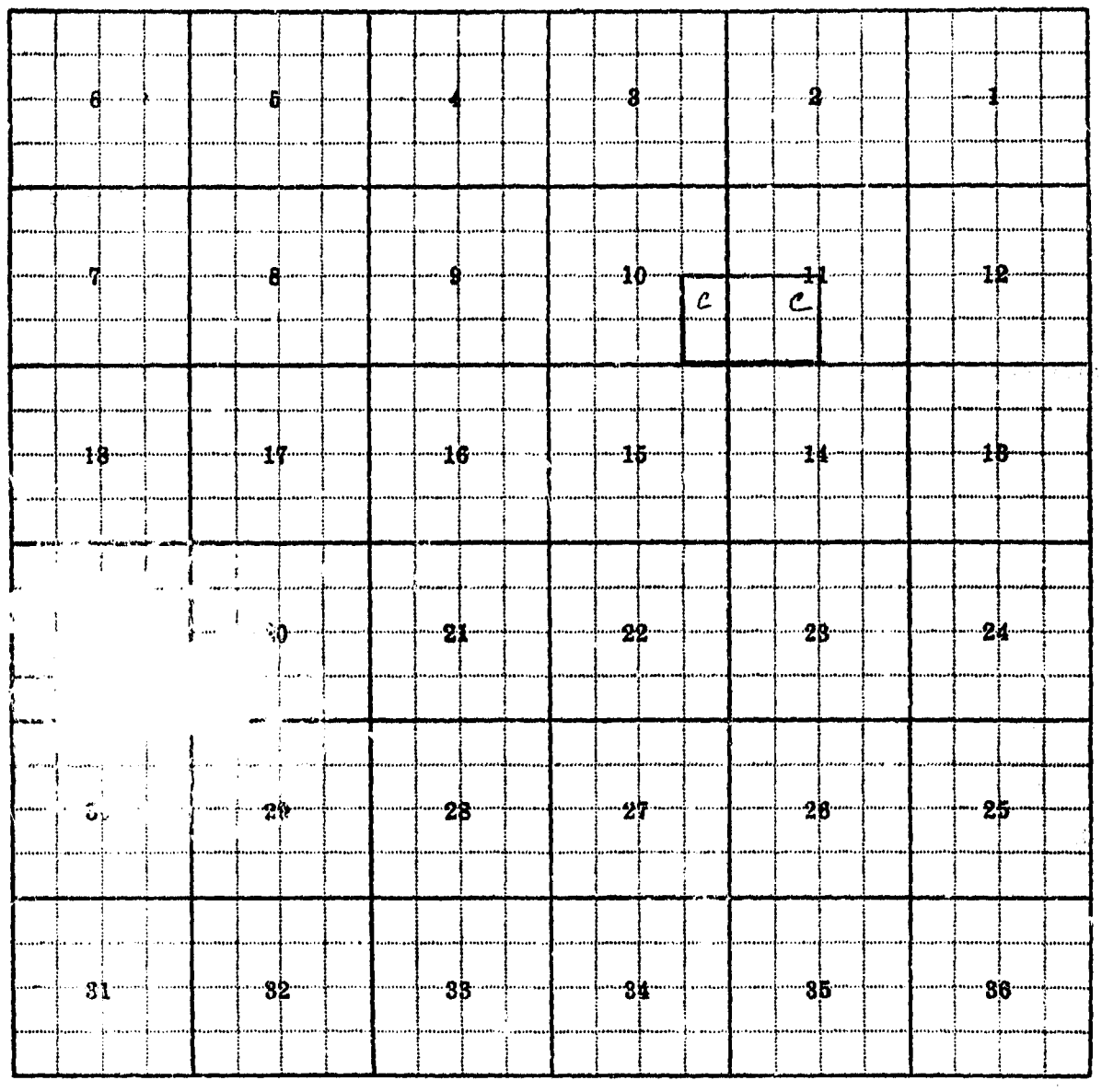

Land Ownership

F-1-A—5M—

County Madison

Farm Checked: Date 9-30-53

By Joe Pauliot

STATE OF MONTANA
STATE ENGINEERS OFFICE
Water Resources Survey

T 4S R 6W Plat No. 40

Photo No. 1-155

Legal Land Owner Genevieve Stranahan

Stranahan Oil Co.
Address 610 So. Iron, Butte, Montana

Operator Bud Stafford

Address Twin Bridges, Montana

Water is delivered by:— (1.) Private System; 2. Ditch Company; 3. State Project; 4. Federal Project; 5. Irrigation District

App. No. Decree No.	NAME OF APPROPRIATOR TO WHOM DECREED	NAME OF STREAM	Date App. Date Priority	Miner's Inches	In Use	NAME OF DITCH (Water Delivered By)	No.	R/F	Present Irr. Acres	Irrigable Acres
A-207	Chas. B. Boyd	Big Hole River	1-19-22	120	Yes	Big Hole Co-op Ditch	1	R	151	0
A-236	Edmund B. Paige	"Owsley Slough"	1-20-22	160	Yes	(Lateral)				
A-2624	Donald Ross	Spring Slough	6-1-96	100	STOCK					

NOTE: R—Denotes Regular Irrigation. F—Flood Irrigation.

Adequate Supply: Yes X No Explain

Remarks

Stafford has 21 shares Big Hole Co-op Ditch Company used since 1913 or longer. Also used in 4S - 7W.

River Basin

Also in: Plat No. 39 Twp. 4S Rge. 7W	Plat No. Twp. Rge.	Plat No. Twp. Rge.
Plat No. Twp. Rge.	Plat No. Twp. Rge.	Plat No. Twp. Rge.

Information From:

Bud Stafford

207 F 236 RLRV	5	4	3	2	1
7	8	9	10	11	12
18	17	16	15	14	13
19	20	21	22	23	24
30	29	28	27	26	25
31	32	33	34	35	36

Land Ownership

F-1-A—5M—

County Madison

Form Checked: Date 11-14-54

By Jack Foust

STATE OF MONTANA
STATE ENGINEERS OFFICE
Water Resources Survey

T. 4S R. 6W Plat No. 40

Photo No. 2-40

Legal Land Owner Leland A. Tash Address Twin Bridges, Montana

Operator Same Address

Water is delivered by:— 1. Private System; 2. Ditch Company; 3. State Project; 4. Federal Project; 5. Irrigation District

App. No. Decree No.	NAME OF APPROPRIATOR TO WHOM DECREED	NAME OF STREAM	Date App. Date Priority	Miner's Inches	In Use	NAME OF DITCH (Water Delivered By)	No.	R/F	Present Irr. Acres	Irrigable Acres
A-2209	E. M. Wilson	Cedar Springs	8-8-03	200	STOCK					
A-2327	E. M. Wilson	Mud Spring	8-8-03	200	STOCK					
D-445	Homer A. Tash	Leonard Slough	1865	175	Yes	Tash-Seyler	1	R	147	0

NOTE: R—Denotes Regular Irrigation. F—Flood Irrigation.

Adequate Supply: Yes X No Explain

Remarks
Tash also picks up Wisconsin Creek waste in above ditch.

River Basin

Also in: Plat No. 28 Twp. 3S Rge 6W	Plat No. Twp. Rge	Plat No. Twp. Rge
Plat No. Twp. Rge	Plat No. Twp. Rge	Plat No. Twp. Rge

Information From:
Leland Tash



Land Ownership

F-1-A —5M—

County Madison

Farm Checked: Date 10-14-53

By Joe Pouliot

STATE OF MONTANA
STATE ENGINEERS OFFICE
Water Resources Survey

T 4S R 6W Plat No. 40

Photo No. 2-47

Legal Land Owner Leslie Thompson Address Sheridan, Montana

Operator Same Address

Water is delivered by:— (1.) Private System; 2. Ditch Company; 3. State Project; 4. Federal Project; 5. Irrigation District

App. No. Decree No.	NAME OF APPROPRIATOR TO WHOM DECREED	NAME OF STREAM	Date App. Date Priority	Miner's Inches	In Use	NAME OF DITCH (Water Delivered By)	No.	R/F	Present Irr. Acres	Irrigable Acres
A-2209	E. M. Wilson	Cedar Springs	8-8-03	200	STOCK					
A-2327	E. M. Wilson	Mud Spring	8-8-03	200	STOCK					
D-540	Mildred Thompson	Ruby River	1866	300)	Part	Thompson Ditch	1	R	31	0
D-540	Mildred Thompson	Ruby River	10-18-04	1200)						

NOTE: R—Denotes Regular Irrigation. F—Flood Irrigation.

Adequate Supply: Yes X No Explain

Remarks

River Basin

Also in: Plat No. Twp. Rge.	Plat No. Twp. Rge.	Plat No. Twp. Rge.
Plat No. Twp. Rge.	Plat No. Twp. Rge.	Plat No. Twp. Rge.

Information From: Field

6	5	4	3	2	1 2209 2327
7	8	9	10	11	12
18	17	16	15	14	13
19	20	21	22	23	24
30	29	28	27	26	25
31	32	33	34	35	36

Land Ownership

F-1-A—5M—

County Madison

Farm Checked: Date 10-15-53

By Joe Pouliot

STATE OF MONTANA
STATE ENGINEERS OFFICE
Water Resources Survey

T 4S R 6W Plat No. 40

Photo No. 2-48, 2-49

Legal Land Owner Mildred Thompson et al (Ira Peterson-buying) Address Dillon, Montana

Operator Simpson Address Sheridan, Montana

Water is delivered by:— 1. Private System; 2. Ditch Company; 3. State Project; 4. Federal Project; 5. Irrigation District

App. No. Decree No.	NAME OF APPROPRIATOR TO WHOM DECREED	NAME OF STREAM	Date App. Date Priority	Miner's Inches	In Use	NAME OF DITCH (Water Delivered By)	No.	R/F	Present Irr. Acres	Irrigable Acres
A-2059	Mildred Thompson	Wisconsin Creek	9-5-04	500	SEEPAGE					
A-2213	Mildred Thompson	Christensen Spring	8-6-04	500						
A-2279	Mildred Thompson	James Tuke Swamp & Spgs.	8-6-04	1000						
D-5	William J. Gallahna	Wisconsin Creek	5-15-70	150	Yes	(Nugget Gulch) Not in use				
D-540	Mildred Thompson	Ruby River	1866	300	Yes	Thompson Ditch	1	R	380	215
D-540	Mildred Thompson	Ruby River	10-18-08	1200	Yes					
D-540	Mildred Thompson	Wisconsin Creek	5-15-70	150	Yes	NOT IN USE				
D-540	Mildred Thompson	Wisconsin Creek	5-4-04	200	Yes					

NOTE: R—Denotes Regular Irrigation. F—Flood Irrigation.

Adequate Supply: Yes X No Explain

Remarks

Has 500 ac. ft. Ruby River Reservoir water.

River Basin

Also in: Plat No. Twp. Rge.	Plat No. Twp. Rge.	Plat No. Twp. Rge.
Plat No. Twp. Rge.	Plat No. Twp. Rge.	Plat No. Twp. Rge.

Information From:

Simpson

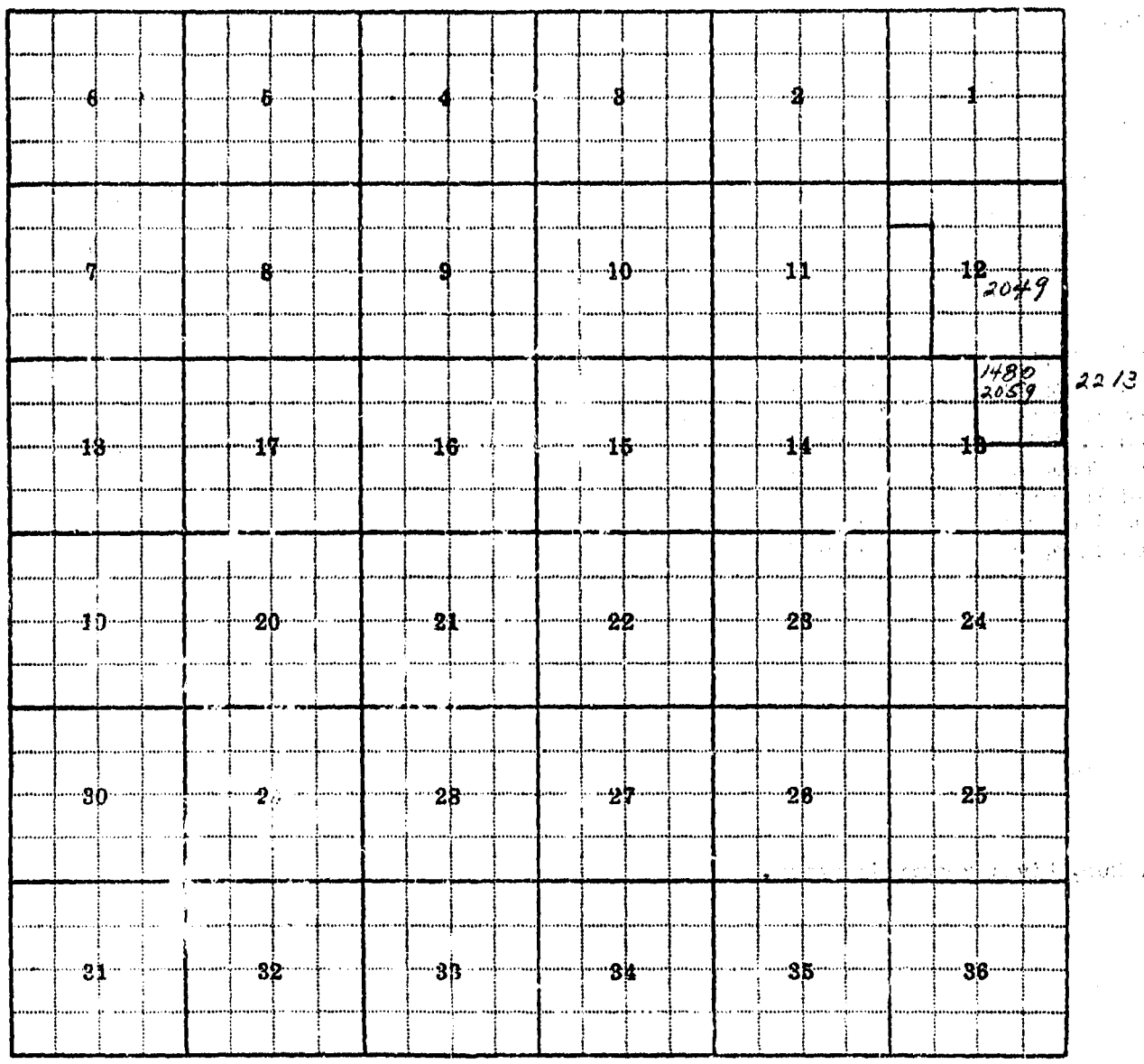

Land Ownership

F-1-A—5M—

County Madison

Farm Checked: Date 10-14-53

By Joe Pouliot

STATE OF MONTANA
STATE ENGINEERS OFFICE
Water Resources Survey

T 4S R 6W Plat No. 40

Photo No. 2-39

Legal Land Owner Calvin Wheatley Address Sheridan, Montana

Operator Same Address

Water is delivered by:— (1) Private System; 2. Ditch Company; 3. State Project; 4. Federal Project; 5. Irrigation District

App. No. Decree No.	NAME OF APPROPRIATOR TO WHOM DECREED	NAME OF STREAM	Date App. Date Priority	Miner's Inches	In Use	NAME OF DITCH (Water Delivered By)	No.	R/F	Present Irr. Acres	Irrigable Acres
D-587	Elling Estates	Ruby River	4-1-66	50	Yes	Ellis-Thomas	1	R	133	0

NOTE: R—Denotes Regular Irrigation. F—Flood Irrigation.

Adequate Supply: Yes X No Explain

Remarks

Deed Book 147 - Page 324 - Undivided ¼ interest of Sarge Hall Ditch
D-520 - State Water Board - Ruby River - See D-520
Wheatley has 100 ac. ft. Ruby Reservoir water. *Carries R. R. Water thru Ellis-Thomas Ditch.

River Basin

Also in: Plat No. Twp. Rge.	Plat No. Twp. Rge.	Plat No. Twp. Rge.
Plat No. Twp. Rge.	Plat No. Twp. Rge.	Plat No. Twp. Rge.

Information From:
Calvin A. Wheatley

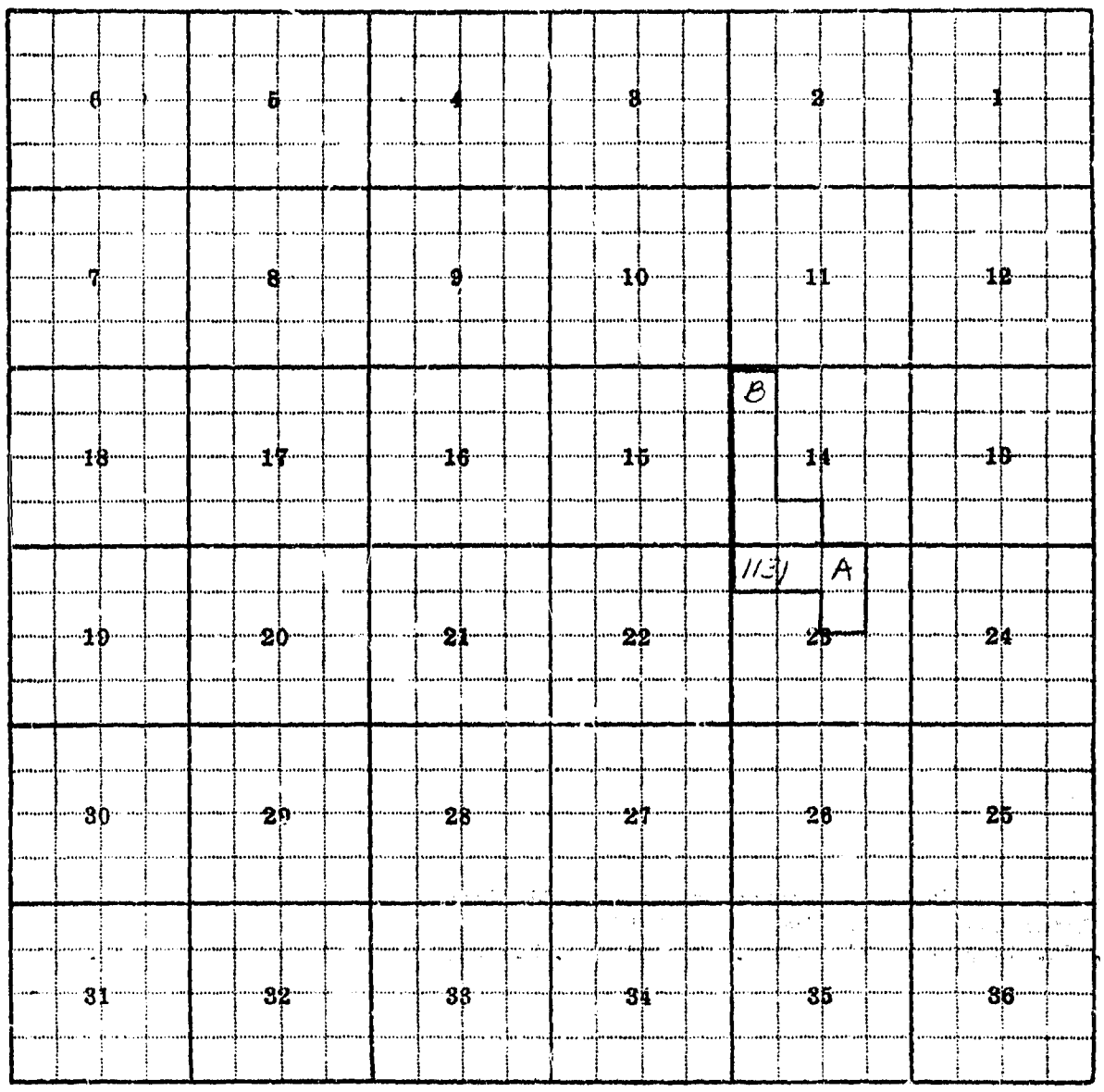

Land Ownership

41
4S 5W

F-1-A—5M—

County Madison

Farm Checked: Date 7-28-54

By Dave Pouliot

STATE OF MONTANA
STATE ENGINEERS OFFICE
Water Resources Survey

T 4S R 5W Plat No. 41

Photo No. 2-127

Legal Land Owner Smokey Axel, B. F. Address Sheridan, Montana

Operator Address

Water is delivered by:— (1) Private System; 2. Ditch Company; 3. State Project; 4. Federal Project; 5. Irrigation District

App. No. Decree No.	NAME OF APPROPRIATOR TO WHOM DECREED	NAME OF STREAM	Date App. Date Priority	Miner's Inches	In Use	NAME OF DITCH (Water Delivered By)	No.	R/F	Present Irr. Acres	Irrigable Acres
No filing		Waste water from Foster Ditches				Waste Ditches	1	R	6	0

NOTE: R—Denotes Regular Irrigation. F—Flood Irrigation.

Adequate Supply: Yes X No Explain When Foster irrigates.

Remarks

River Basin

Also in: Plat No. Twp. Rge.	Plat No. Twp. Rge.	Plat No. Twp. Rge.
Plat No. Twp. Rge.	Plat No. Twp. Rge.	Plat No. Twp. Rge.

Information From:

Jack Cowan

6	5	4	3	2	1
7	8	9	10	11	12
18	17	16	15	14	13
19	20	21	22	23	24
30	29	28	27	26	25
31	32	33	34	35	36

Land Ownership

F-1-A—5M—

County Madison

Farm Checked: Date 7-27-54

By Jack Foust

STATE OF MONTANA
STATE ENGINEERS OFFICE
Water Resources Survey

T. 4S R. 5W Plat No 41

Photo No. 2-119, 2-120

Legal Land Owner William E. & Stella Banks Address Sheridan, Montana

Operator Address

Water is delivered by:— 1. Private System; (2.) Ditch Company; 3. State Project; 4. Federal Project; 5. Irrigation District

App. No. Decree No.	NAME OF APPROPRIATOR TO WHOM DECREED	NAME OF STREAM	Date App. Date Priority	Miner's Inches	In Use	NAME OF DITCH (Water Delivered By)	No.	R/F	Present Irr. Acres	Irrigable Acres
*		Mill & Indian Cr.				Three Creeks Co. Ditch	2	R	173	0

NOTE: R—Denotes Regular Irrigation. F—Flood Irrigation.

Adequate Supply: Yes ..... No X Explain Not enough early water rights.

Remarks

* See Ditch Company form for water.

Has 325 shares in Three Creeks Water Company.

River Basin.

Also in: Plat No. Twp. Rge.	Plat No. Twp. Rge.	Plat No. Twp. Rge.
Plat No. Twp. Rge.	Plat No. Twp. Rge.	Plat No. Twp. Rge.

Information From:

Stella Banks

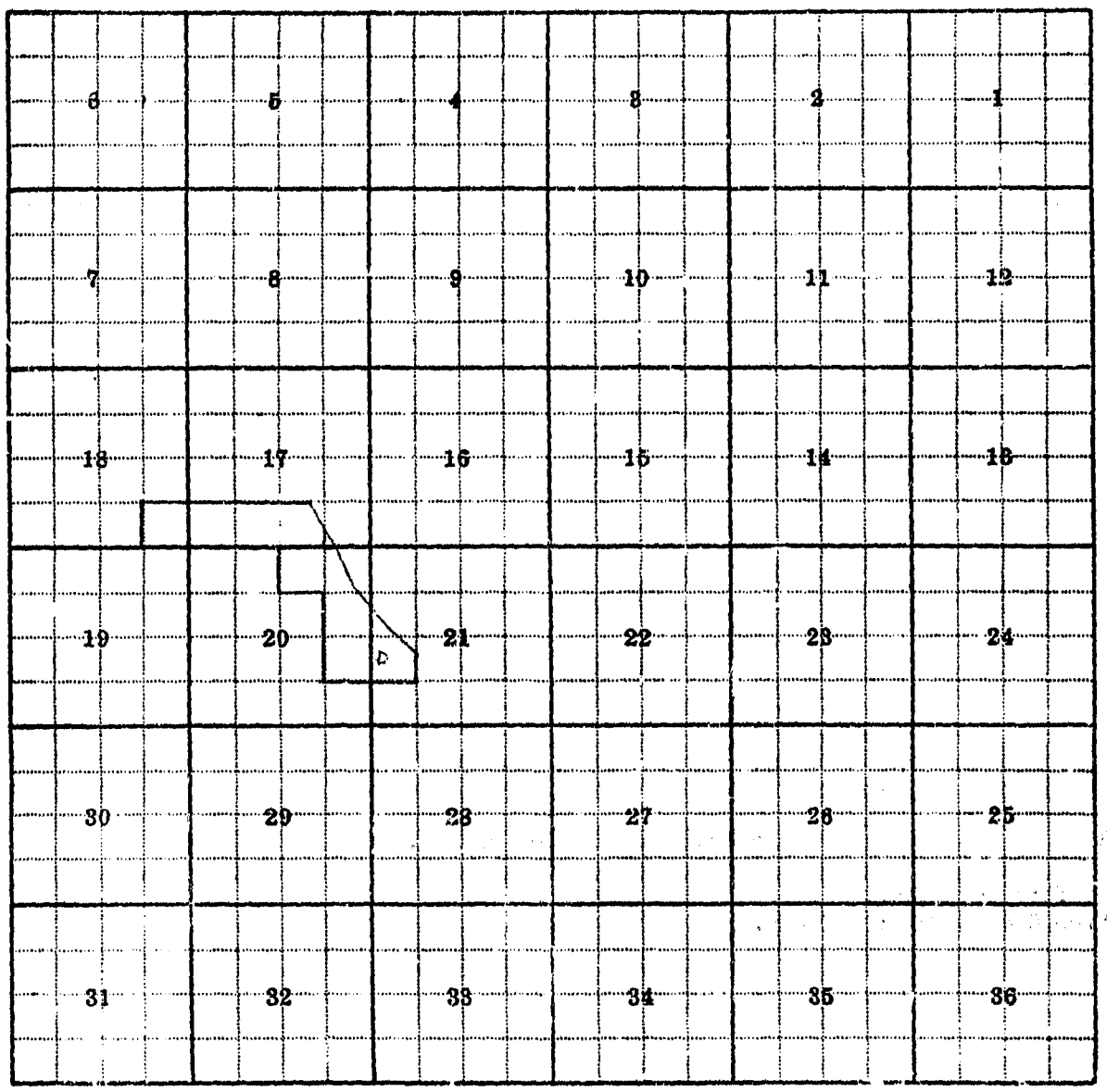

Land Ownership

F-1-A—5M—

County Madison

Farm Checked: Date 6-30-54

By Jack Foust

STATE OF MONTANA
STATE ENGINEERS OFFICE
Water Resources Survey

T. 4S R. 5W Plat No. 41

Photo No. 2-123

Legal Land Owner R. J. Baril Address Sheridan, Montana

Operator Address

Water is delivered by:—(1) Private System; 2. Ditch Company; 3. State Project; 4. Federal Project; 5. Irrigation District

App. No. Decree No.	NAME OF APPROPRIATOR TO WHOM DECREED	NAME OF STREAM	Date App. Date Priority	Miner's Inches	In Use	NAME OF DITCH (Water Delivered By)	No.	R/F	Present Irr. Acres	Irrigable Acres
D-86-35	Fred J. Schultz	Mill Creek	6-1-85	2	Yes	Ellinghouse #2	1	R	1	0

NOTE: R—Denotes Regular Irrigation. F—Flood Irrigation.

Adequate Supply: Yes X No Explain

Remarks

River Basin

Also in: Plat No. Twp. Rge.	Plat No. Twp. Rge.	Plat No. Twp. Rge.
Plat No. Twp. Rge.	Plat No. Twp. Rge.	Plat No. Twp. Rge.

Information From:

R. J. Baril

6	5	4	3	2	1
7	8	9	10	11	12
18	17	16	15	14	13
19	20	21	22	23	24
30	29	28	27	26	25
31	32	33	34	35	36

Land Ownership

F-1-A—5M—

County Madison

Farm Checked: Date 7-9-54

By Bob Peter

STATE OF MONTANA
STATE ENGINEERS OFFICE
Water Resources Survey

T 4S R 5W Plat No 41

Photo No. 2-51, 2-117

Legal Land Owner Wilfred Baril Address Sheridan, Montana

Operator Address

Water is delivered by: (1) Private System; 2. Ditch Company; 3. State Project; 4. Federal Project; 5. Irrigation District

App. No. Decree No.	NAME OF APPROPRIATOR TO WHOM DECREED	NAME OF STREAM	Date App. Date Priority	Miner's Inches	In Use	NAME OF DITCH (Water Delivered By)	No.	R/F	Present Irr. Acres	Irrigable Acres
D-610	Alva Edwards & Blanche Search	Ruby River	5-15-67	300	Yes	Baril-Talty	1	R	142	0
86-33*	Joseph Smith	Mill Creek	6-1-75	75	No					

NOTE: R—Denotes Regular Irrigation. F—Flood Irrigation.

Adequate Supply: Yes X No Explain

Remarks * 86-33 owned by Wilfred Baril & A. R. Smith
Mr. Baril has 100 AF RRWUA doesn't use at present. Wants to transfer it to New Canal extention.

River Basin

Also in:								
Plat No. 51	Twp. 5S	Rge. 5W	Plat No.	Twp.	Rge.	Plat No.	Twp.	Rge.
Plat No.	Twp.	Rge.	Plat No.	Twp.	Rge.	Plat No.	Twp.	Rge.

Information From: Wilfred Baril