

6	7	8	9	10	11	12
13	14	15	16	17	18	19
20	21	22	23	24	25	26
27	28	29	30	31	32	33
34	35	36	37	38	39	40

Land Ownership

6	5	4	3	2	1
7	8	9	10	11	12 <i>A</i>
13	14	15	16	17	18
19	20	21	22	23	24
25	26	27	28	29	30
31	32	33	34	35	36

Land Ownership.....

F-1-A-5M-

County Madison

T. 4S. R. 7W. Plat No. 39

Farm Checked: Date 9-4-53

STATE OF MONTANA
STATE ENGINEERS OFFICE
Water Resources Survey

Photo No. 2B-83

By Joe Pouliot

Legal Land Owner Helen Restin White

Address Twin Bridges, Montana

Operator

Address

Water is delivered by: (1) Private System; 2. Ditch Company; 3. State Project; 4. Federal Project; 5. Irrigation District

App. No. Decree No.	NAME OF APPROPRIATOR TO WHOM DECREED	NAME OF STREAM	Date App. Date Priority	Miner's Inches	In Use	NAME OF DITCH (Water Delivered By)	No.	R/F	Present Irr. Acres	Irrigable Acres
A-239	Pageville Canal Co.	Big Hole River	5-75-01	5000	Yes	Pageville Canal (Lateral)	1	R	32	0
			Has 1/4 share							
A-237	James M. Page	Big Hole River	1982	2000	Yes	" " "				
A-208	John W. Brook	Big Hole River	4- -1878	3000	Yes	" " "				
No filing		(Owsley Slough)				Big Hole Co-op D. (White Lateral)		R	55	0
		3rd Slough				White-Stranahan	1	R	12	0

NOTE: R—Denotes Regular Irrigation. F—Flood Irrigation.

Adequate Supply: Yes No Explain

Remarks

White has 1/4 share Pageville Canal Company. Has 5 shares Big Hole Co-op Ditch Company. 1 share of Pageville Canal Company is equivalent to 357 1/7 MI.

River Basin

Also in: Plat No. Twp. Rge.	Plat No. Twp. Rge.	Plat No. Twp. Rge.
Plat No. Twp. Rge.	Plat No. Twp. Rge.	Plat No. Twp. Rge.

Information From:

Mrs. Claud Butts & Geo. Lasic

6	5	4	3	2	1
7	8	9	10	11	12
13	14	15	16	17	18
19	20	21	22	23	24
25	26	27	28	29	30
31	32	33	34	35	36

Land Ownership

.....

.....

F-1-A 5M-

County Madison

Farm Checked: Date 9-3-53

By Joe Pouliot

Legal Land Owner Burton Whiting

Operator Claud Butts

Water is delivered by: 1. Private System; 2. Ditch Company; 3. State Project; 4. Federal Project; 5. Irrigation District

STATE OF MONTANA
STATE ENGINEERS OFFICE
Water Resources Survey

T. 4S. R. 7W. Plat No. 39

Photo No. 2B-85

Table with columns: App. No. Decree No., NAME OF APPROPRIATOR TO WHOM DECREED, NAME OF STREAM, Date App. Date Priority, Miner's Inches, In Use, NAME OF DITCH (Water Delivered By), No., R/F, Present Irr. Acres, Irrigable Acres. Rows include Pageville Canal Company, James M. Page, and John V. Brook.

NOTE: R—Denotes Regular Irrigation. F—Flood Irrigation.

Adequate Supply: Yes X No Explain

Remarks

Has 1/2 share Pageville Canal Company. 1 share Pageville Canal Company is equivalent to 357 1/7 MI.

River Basin

Table for 'Also in:' with columns for Plat No., Twp., Rge. for three different locations.

Information From:

Claud Butts

6	5	4	3	2	1
7	8	9	10	11	12
13	17	16	15	14	13
19	20	21	22	23 23	24
26	29	28	27	26	25
31	32	33	34	35	36

Land Ownership

.....

.....

.....

6	5	4	3	2	1
7	8	9	10	11	12
13	14	15	16	17	18
19	20	21	22	23	24
25	26 D-423	27	28	29	30
31	32	33	34	35	36

Land Ownership

.....

.....

.....

6	5	4	3	2	1
7	8	9	10	11	12
13	14	15	16	17	18
19	20	21	22	23	24
25	26	27	28	29	30
31	32	33	34	35	36

D-423

Land Ownership.....

1919

6	5	4	3	2	1
7	8	9	10	11	12
13	14	15	16	17	18
19	20	21	22	23	24
25	26	27	28	29	30
31	32	D-423	34	35	36

Land Ownership

.....

.....

.....

6	5	4	3	2	1
7	8	9	10	11	12
13	14	15	16	17	18
19	20	21	22	23	24
25	26	27	28	29	30
31	32	33	34	35	36

Land Ownership.....

	6		5		4		3		2		1
	2622										
	7		8		9		10		11		12
	13		14		15		16		17		18
	19		20		21		22		23		24
	25		26		27		28		29		30
	31		32		33		34		35		36

Land Ownership.....

.....

.....

6	6	4	8	2	1
7	8	9	10	11	12
13	17	16	15	14	13
19	20	21	22	23	24
30	29	28	27	26	25
31	32	33	34	35	36

Land Ownership.....

.....

.....

.....

.....

.....

.....

.....

F-1-A-SM-

County... Madison

T. 4S. R. 6W. Plat No. 40

Farm Checked: Date... 10-22-53

STATE OF MONTANA
STATE ENGINEERS OFFICE
Water Resources Survey

Photo No. 2-38, 2-49

By... Joe Pouliot

Legal Land Owner... Pete & Jacob Barnowsky Address... Sheridan, Montana

Operator... Same Address...

Water is delivered by: 1. Private System; 2. Ditch Company; 3. State Project; 4. Federal Project; 5. Irrigation District

App. No. Decree No.	NAME OF APPROPRIATOR TO WHOM DECREED	NAME OF STREAM	Date App. Date Priority	Miner's Inches	In Use	NAME OF DITCH (Water Delivered By)	No.	R/F	Present Irr. Acres	Irrigable Acres
D-438	Wm. Lewis & Edw. Davis	Davis Slough	1875	60	Yes	Smith-Richmond-RRWUA	1	R	69	0
	" " " "	Leonard Slough	1925	60	Yes					
	" " " "	" "	1875	60	Yes					
D-594	Lewis & Davis (Right to use Jenkins-Lewis Ditch & Mill Creek Slough Water)	Mill Cr. Slough Ditch	1872	250	Yes	Barnowsky & Jenkins-Lewis & RRWUA	1	R	253	0
D-594	Ellis Thomas Ditch	Ruby River	4-15-00	100	Yes	Ellis Thomas-RRWUA	1	R	56	0

NOTE: R--Denotes Regular Irrigation. F--Flood Irrigation.

Adequate Supply: Yes No Explain.....

Remarks.....

Barnowsky has 150 Ac. Ft. Ruby Reservoir.....

Smith-Richmond Ditch-Also known as Gray Galahan.....

River Basin.....

Also in: Plat No..... Twp..... Rge.....	Plat No..... Twp..... Rge.....	Plat No..... Twp..... Rge.....
Plat No..... Twp..... Rge.....	Plat No..... Twp..... Rge.....	Plat No..... Twp..... Rge.....

Information From:

Jacob Barnowsky

6	5	4	3	2	1
7	8	9	10	11	12
13	14	15	16	17	18
19	20	21	22	23	24
25	26	27	28	29	30
31	32	33	34	35	36

Handwritten annotations on the grid:

- Cell 23: B
- Cell 24: A
- Cell 25: E
- Cell 26: D 0-438 -E

Land Ownership _____

F-1-A-5M-

County... Madison.....

T. 45 R. 6W. Plat No. 40.....

Farm Checked: Date 9-1-53 - 5-19-54

STATE OF MONTANA
STATE ENGINEERS OFFICE

Photo No. 1-151, 1-161.....

Water Resources Survey

By Bob Peter-Revised by Dave Pouliot & Hans Bille

Legal Land Owner... John & Rudolph Broksle.....

Address... Twin Bridges, Montana.....

Operator... Same.....

Address.....

Water is delivered by: Private System; 2. Ditch Company; 3. State Project; 4. Federal Project; 5. Irrigation District

App. No. Decree No.	NAME OF APPROPRIATOR TO WHOM DECREED	NAME OF STREAM	Date App. Date Priority	Miner's Inches	In Use	NAME OF DITCH (Water Delivered By)	No.	R/F	Present Irr. Acres	Irrigable Acres
*D-463A	Augusta Foord	Beaverhead R. (Mule Shoe)	6-1-67	177	1/3 Yes	Mule Shoe	1	R)		
*D-463B	T. M. Hampton	Beaverhead R. (Mule Shoe)	10-25-15	700	Yes	Mule Shoe	1	R)	666	0
D-698	Mary B. Elling et al Adm.	Beaverhead River	5-1-86	200	Yes					
D-699	John Morgan	Beaverhead River	6-15-86	80	Yes					
D-693	John Morgan	Beaverhead River	5-1-80	75	Yes					
D-692	John Morgan	Beaverhead River	5-1-80	100	Yes					
D-677	John Morgan	Beaverhead River	4-1-60	75	Yes					
D-688	John Morgan	Beaverhead River	5-1-75	50	Yes					
*D-673	Elanor Brook	Beaverhead River	6-1-67	532	1/3 Int.					
A-176	Maria C. Eastman	Beaverhead River	10-18-71	600	Yes	Eastman	1	R	243	0
A-181	Frederick Kenghan & Henry Elling	Beaverhead River	4-15-87	600	No	Kenghan Ditch				148
		Beaverhead River				Jones	1	R	420	148
		Beaverhead River				Broksle	1	R	61	0

NOTE: R—Denotes Regular Irrigation. F—Flood Irrigation.

Adequate Supply: Yes No Explain.....

Remarks. Rights for Lemon & Wheat ditches now used thru Jones Ditch, could be returned to respective ditches if need be.

*Case #1053 - Beaverhead River

*D-463B Not decreed in Case #1053 but only in Mule Shoe Ditch Case #3149.

River Basin.....

Also in: Plat No. Twp. Rge.	Plat No. Twp. Rge.	Plat No. Twp. Rge.
Plat No. Twp. Rge.	Plat No. Twp. Rge.	Plat No. Twp. Rge.

Information From:

..... Rudolph Broksle.....

6	6	4	8	2	1
		176 240 176			
7	8	9	10	11	12
13	14	15	16	17	18
19	20	21	22	23	24
181 30	29	28	27	26	25
31	32	33	34	35	36

Land Ownership

.....

.....

6	6	4	8	786 2086	1
7	8	9	10	11	12
13	17	16	15	14	13
19	20	21	22	23	24
29	29	28	27	26	25
31	32	33	34	35	36

Land Ownership.....

From California
 Garden for
 California
 State

6	5	4	3	2	1
7	8	9	10	11 786 1435 2086	12
13	14	15	16	17	18
19	20	21	22	23	24
25	26	27	28	29	30
31	32	33	34	35	36

Land Ownership

			619 E				
6		5		4		3	2
7		8		9		10	11
							12
13		14		15		16	17
19		20		21		22	23
30		29		28		27	26
31		32		33		34	35
							36

Land Ownership

.....

.....

.....

6	5	4	3	2	1
		176 410			
7	8	9	10	11	12
13	14	15	16	17	18
19	20	21	22	23	24
25	26	27	28	29	30
31	32	33	34	35	36

Land Ownership

F-1-A-5M-

County Madison

Farm Checked: Date 10-14-53

By Joe Pouliot

Legal Land Owner Roscoe Dillet

Operator Same

Water is delivered by: Private System;

2. Ditch Company;

3. State Project;

4. Federal Project;

5. Irrigation District

STATE OF MONTANA
STATE ENGINEERS OFFICE
Water Resources Survey

T 4S R 6W Plat No. 40

Photo No. 1-154, 1-161

Address Twin Bridges, Montana

Address

App. No. Decree No.	NAME OF APPROPRIATOR TO WHOM DECREED	NAME OF STREAM	Date App. Date Priority	Miner's Inches	In Use	NAME OF DITCH (Water Delivered By)	No.	R/F	Present Irr. Acres	Irrigable Acres
A-2615	Roscoe Dillet	Schoolhouse Slough	8-11-34	150	Yes			-		
*A-251	Henry Utley	Big Hole (E. Branch)	5-1-81	1500	Has 500	Big Hole Co-op D.(L)	1	R	265	0
	Nora Matthews	Waste & High Water		500	Yes					
A-239	Pageville Canal Co.	Big Hole River	5-25-01	5000	Has 2/3 shares	Pageville Canal	1	R	105	0
A-237	James M. Page	Big Hole River	1882	2000	Yes	(lateral)	1	R		
A-208	John W. Brook	Big Hole River	4- -1878	3000	Yes	" "	1	R		
		Waste & High Water				Dillet Ditch	1	R		

NOTE: R--Denotes Regular Irrigation. F--Flood irrigation.

Adequate Supply: Yes No Explain Dillet has 12 shares Big Hole Co-op Ditch Co. and has used same since 1913, also has 2/3 shares in Pageville Canal Co. 1 share Pageville Canal Co. is equivalent to 357 1/2 MI.

*A-251 - 500" Roscoe Dillet)
- 500" A. R. Smith) See forms
- 500" Opal Smith)

NOTE: Book 164 - Page 384

Nick Peppercoff and Roscoe Dillet

Extension of Redfield, Peppercoff, Novich and Dillet Ditch-Easement to enlarge and carry 100" water for Dillet.

River Basin

Also in: Plat No. Twp. Rge.	Plat No. Twp. Rge.	Plat No. Twp. Rge.
Plat No. Twp. Rge.	Plat No. Twp. Rge.	Plat No. Twp. Rge.

Information From:

Roscoe Dillet

		C					
6		5	4	3	2	1	
7		8	9	10	11	12	
13		17	16	15	14	13	
19		20	21	22	23	24	
30		29	28	27	26	25	
31		32	33	34	35	36	

Land Ownership

5	6	7	8	9	10	11
12	13	14	15	16	17	18
19	20	21	22	23	24	25
26	27	28	29	30	31	32
33	34	35	36	37	38	39
40	41	42	43	44	45	46

11
D

1824

14 A

Land Ownership.....

.....

.....

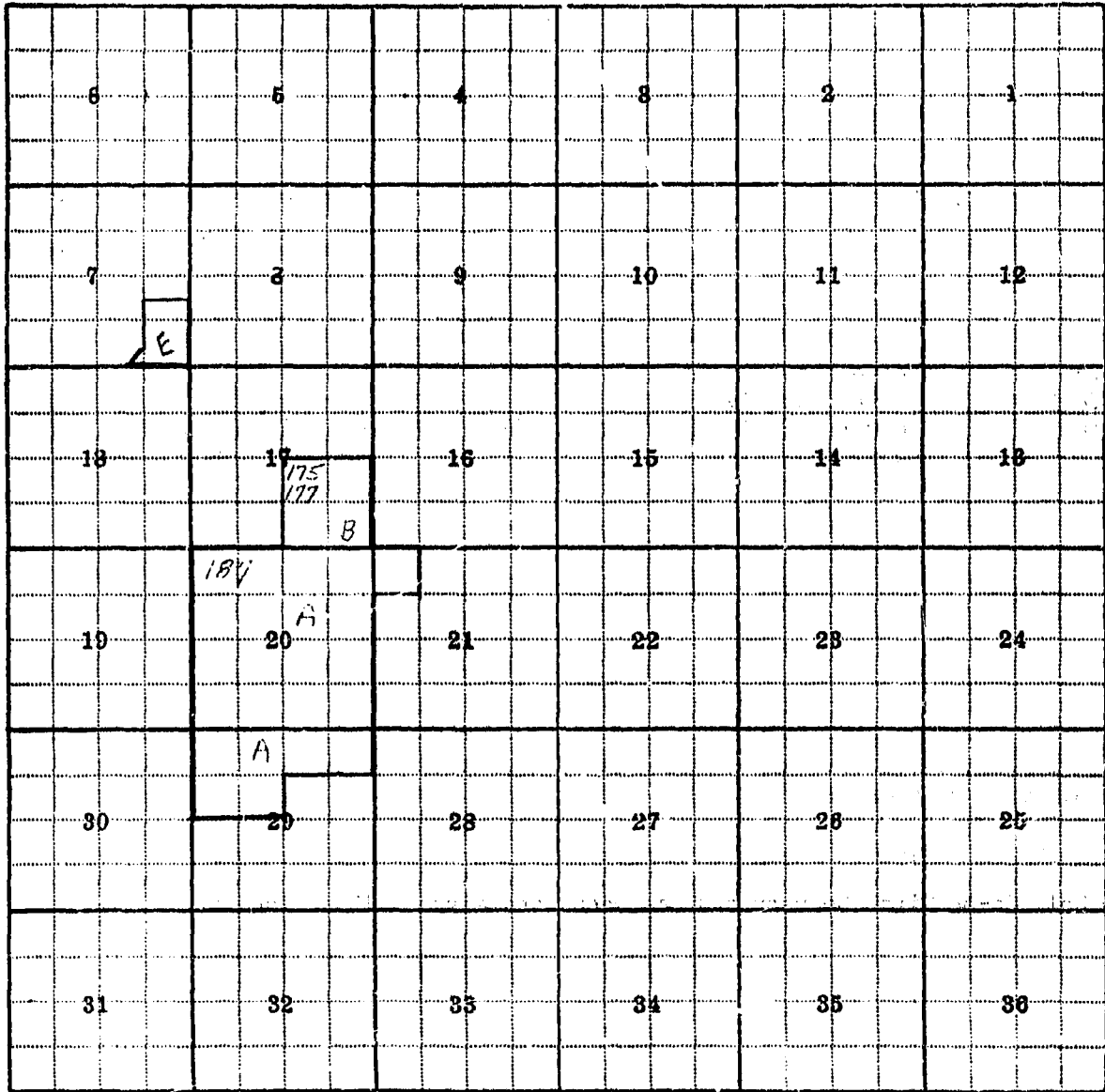
.....

.....

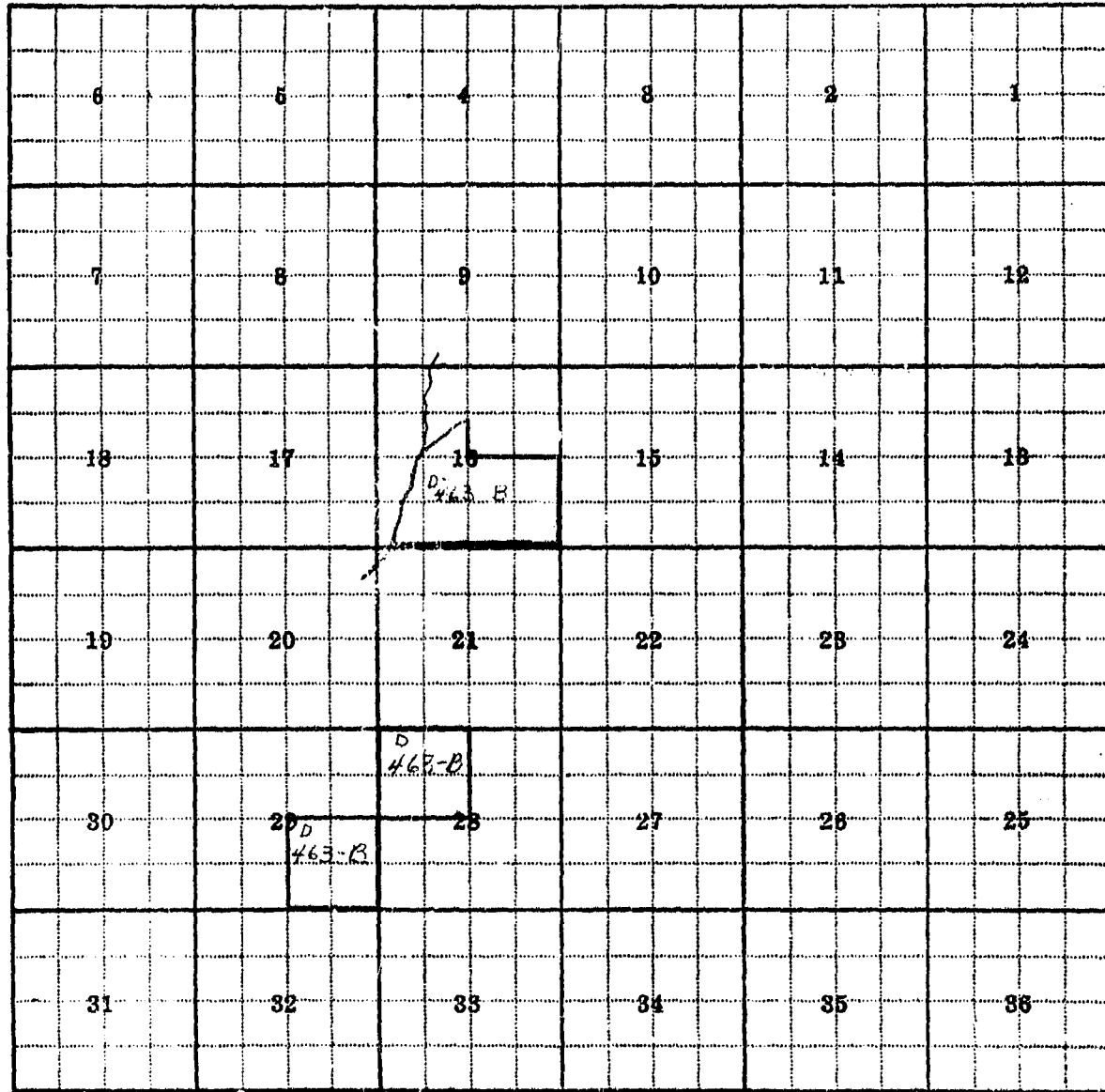
.....

.....

.....



Land Ownership.....



Land Ownership _____

F-1-A-5M-

County..... Madison.....

T. 4S... R. 6W... Plat No. 4

Farm Checked: Date 9-10-53.....

STATE OF MONTANA
STATE ENGINEERS OFFICE
Water Resources Survey

Photo No. 1-161, 1-162.....

By..... Joe Pouliot.....

Legal Land Owner..... Mary & Christine Holt.....

Address..... Twir Bridges, Montana.....

Operator.....

Address.....

Water is delivered by:— Private System; 2. Ditch Company; 3. State Project; 4. Federal Project; 5. Irrigation Distri

App. No. Decree No.	NAME OF APPROPRIATOR TO WHOM DECREED	NAME OF STREAM	Date App. Date Priority	Miner's Inches	In Use	NAME OF DITCH (Water Delivered By)	No.	R/F	Present Irr. Acres	Irrig Ac
*A-237	James M. Page	Big Hole River	1882	2000	Yes					
A-175	Frank Dorhofer	Beaverhead River	5-15-78	1500	No					
A-337	James M. Page	California Slough	10- -77	1500	Yes	Holt Ditch	1	R =	237	0
A-187	Richard Rafferty	Beaverhead River	1865	4000	No					
A-1659	Mary Holt	Spring Creek	12-31-35	1500	No					
A-208	John W. Brook	Big Hole River	4- -78	3000	No					
A-239	Pageville Canal Co.	Big Hole River	5-25-01	5000	Yes					
		Beaverhead River	Has $\frac{1}{2}$ share			Thompson Ditch	1	R	0	50
A-237)						Pageville Canal (lateral)	1	R	245	95
A-239)										
A-208)										

NOTE: R—Denotes Regular Irrigation. F—Flood Irrigation.

Adequate Supply: Yes. No..... Explain.....

Remarks.....

Holt has $\frac{1}{2}$ share Pageville Canal Co. 1 share Pageville Canal Co. is equivalent to 357 $\frac{1}{7}$ MI.
*A-237 - Headgate near center of Sec. 21 - T. 4S - R. 7W. Same ditch as now Pageville Canal - Deed of undivided $\frac{2}{3}$ interest to headgate, cut, ditch and right. The ditch divides and 320 inches runs easterly to $\frac{E}{4}$ of Section 23 and the remainder of water to Section 8 and 17 in T. 4S - R. 6W.

River Basin.....

Also in: Plat No. Twp. Rge.	Plat No. Twp. Rge.	Plat No. Twp. Rge.	Plat No. Twp. Rge.
Plat No. Twp. Rge.	Plat No. Twp. Rge.	Plat No. Twp. Rge.	Plat No. Twp. Rge.

Information From:
Christine Holt.....

	6	5	4	3	2	1
7	237	8	9	10	11	12
13	175 337 187	16.7	15	15	14	13
19	20	21	22	23	24	
27	29	28	27	26	25	
31	32	33	34	35	36	

Land Ownership.....

175
337
187
16.7
15
15
14
13
24
25
26
27
28
29
30
31
32
33
34
35
36

6	5	4	3	2	1
7	8	9	10	11	12
13	14	15	16	17	18
19	20	21	22	23	24
25	26	27	28	29	30
31	32	33	34	35	36

07
D-439
0-7


Land Ownership

.....

.....

						A	
6	5	4	3	2	1		
7	8	9	10	11	12		
						B	
13	17	16	15	14	13		
18	20	21	22	23	24		
29	29	28	27	26	25		
31	32	33	34	35	36		

Land Ownership _____



Land Ownership _____

6	5	4	3	2	1
7	8	9	10	11	12
13	14	15	16	17	18
19	20	21	22	23	24
25	26	27	28	29	30
31	32	33	34	35	36

Land Ownership.....

.....

.....

.....

.....

.....

.....

.....

.....

.....

.....

.....

.....

.....

