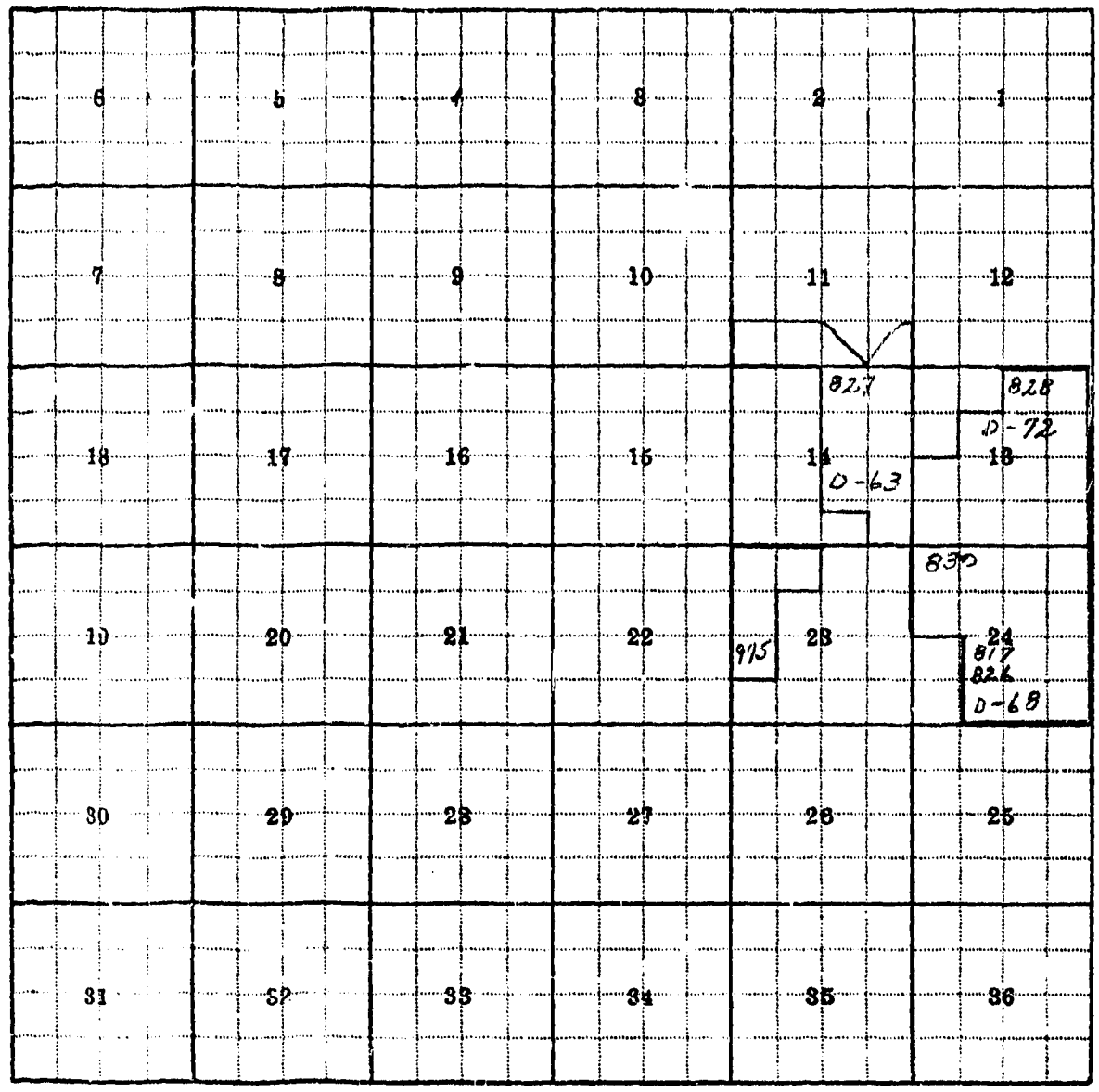

Land Ownership

F-1-A—5M—

County Madison

Farm Checked: Date 7-23-53

By Jack Foust

STATE OF MONTANA
STATE ENGINEERS OFFICE
Water Resources Survey

T 5S R 1W Plat No. 55

Photo No. I-35

Legal Land Owner V. W. McKee Address Ennis, Montana

Operator Address

Water is delivered by:— (1) Private System; 2. Ditch Company; 3. State Project; 4. Federal Project; 5. Irrigation District

App. No. Decree No.	NAME OF APPROPRIATOR TO WHOM DECREED	NAME OF STREAM	Date App. Date Priority	Miner's Inches	In Use	NAME OF DITCH (Water Delivered By)	No.	R/F	Present Irr. Acres	Irrigable Acres
831	Vern W. McKee	Jack Creek	2-26-19	800	NOT IN USE					
A-2493	Ida W. McKee	Unnamed Spring	12-2-12	120	Yes	McKee Ditch	1	R	24	0

NOTE: R—Denotes Regular Irrigation. F—Flood Irrigation.

Adequate Supply: Yes ..... No X Explain No water for his bench land.

Remarks

River Basin

Also in: Plat No. Twp. Rge.	Plat No. Twp. Rge.	Plat No. Twp. Rge.
Plat No. Twp. Rge.	Plat No. Twp. Rge.	Plat No. Twp. Rge.

Information From:

V. W. McKee

6	5	4	3	2	1
7	8	9	10	11	12
18	17	16	15	14	13
19	20	21	22	23	24
30	29	28	27	26	25
31	32	33	34	35	36

2493

Land Ownership

F-1-A—5M

County Madison

Farm Checked: Date 7-24-53

By Jack Foust

STATE OF MONTANA
STATE ENGINEERS OFFICE
Water Resources Survey

T 5S R 1W Plat No. 55

Phot No. H-34, I-35

Legal Land Owner Katherine Mitchell Address Jeffers, Montana

Operator P. T. Hacker Address Jeffers, Montana

Water is delivered by:— (1.) Private System; 2. Ditch Company; 3. State Project; 4. Federal Project; 5. Irrigation District

App. No. Decree No.	NAME OF APPROPRIATOR TO WHOM DECREED	NAME OF STREAM	Date App. Date Priority	Miner's Inches	In Use	NAME OF DITCH (Water Delivered By)	No.	R/F	Present Irr. Acres	Irrigable Acres
1-1260	Florence E. Jeffers	O'Dell Creek	1 share	50	Yes	O'Dell Ditch	1	R	147	29
No filing		O'Dell Cr.		1/4 int.	No	Mitchell-Hubner-Jeffers	1	R	46	0

NOTE: R—Denotes Regular Irrigation. F—Flood Irrigation.

Adequate Supply: Yes X No Explain

Remarks

The above water of which there is no filing is divided between Mitchell ¼, L. Jeffers ¼ & Carl Hubner ½.

River Basin

Also in: Plat No. Twp. Rge.	Plat No. Twp. Rge.	Plat No. Twp. Rge.
Plat No. Twp. Rge.	Plat No. Twp. Rge.	Plat No. Twp. Rge.

Information From:

Katherine Mitchell

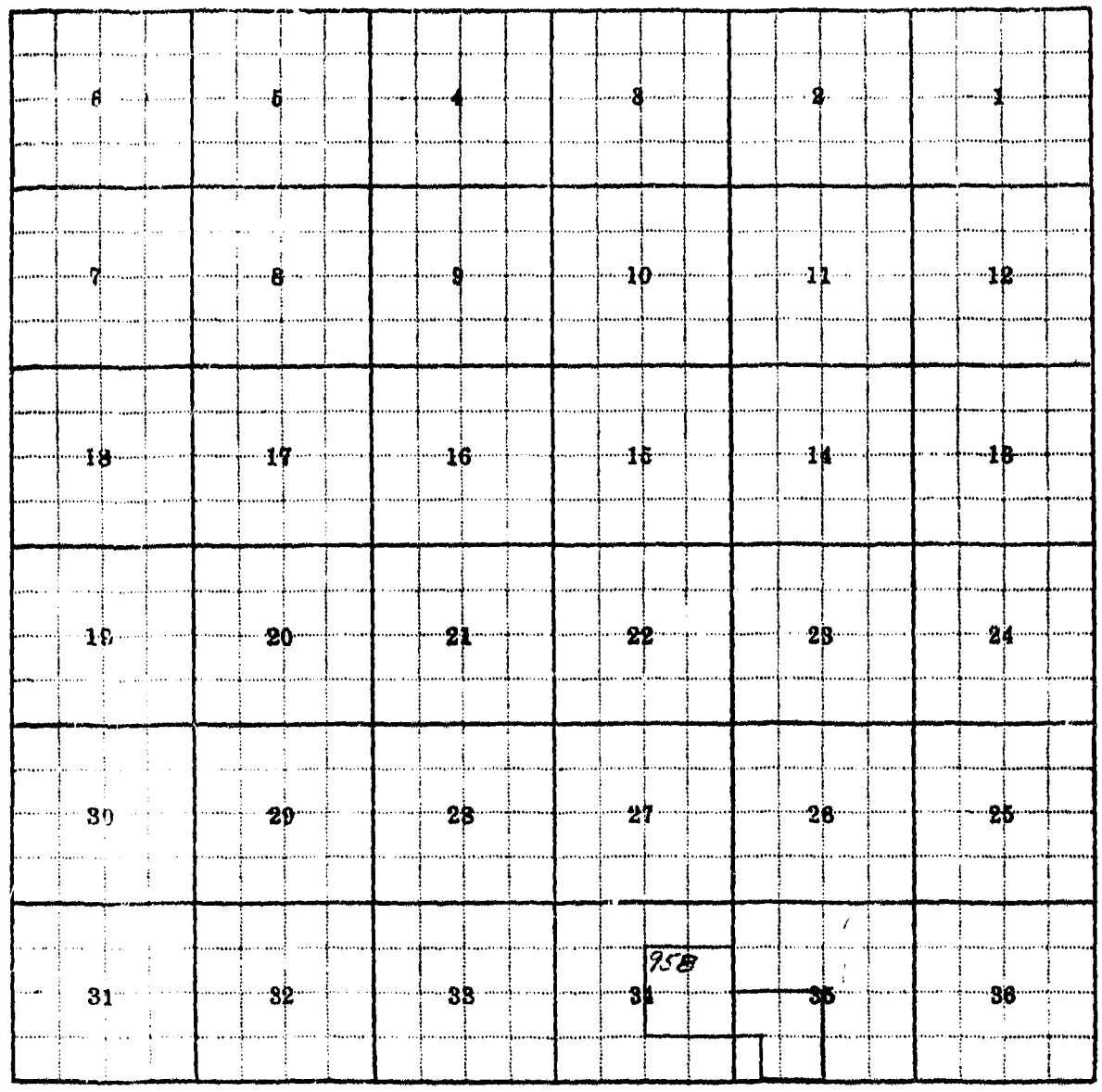

Land Ownership .....

F-1-A-5M—

County Madison

Farm Checked: Date 8-11-53

By Jack Foust

Legal Land Owner Montana, State of

Operator

STATE OF MONTANA
STATE ENGINEERS OFFICE
Water Resources Survey

T 5S R 1W Plat No. 55

Photo No. I-35, H-33

Address

Address

Water is delivered by:— 1. Private System; 2. Ditch Company; 3. State Project, 4. Federal Project; 5. Irrigation District

App. No. Decree No.	NAME OF APPROPRIATOR TO WHOM DECREED	NAME OF STREAM	Date App. Date Priority	Miner's Inches	In Use	NAME OF DITCH (Water Delivered By)	No.	R/F	Present Irr. Acres	Irrigable Acres
A-831	Vern W. McKee	Jack Creek	2-26-19	800	Not in use.	Jeffers Ditch	1	F	0	136

NOTE: R—Denotes Regular Irrigation. F—Flood Irrigation.

Adequate Supply: Yes No Explain

Remarks

McKee leases E½ of Sec. 36. The A-831 water belongs to McKee

River Basin

Also in: Plat No. Twp. Rge.	Plat No. Twp. Rge.	Plat No. Twp. Rge.
Plat No. Twp. Rge.	Plat No. Twp. Rge.	Plat No. Twp. Rge.

Information From:

Bell Jeffers & V. W. McKee

6	5	4	3	2	1
7	8	9	10	11	12
18	17	16	15	14	13
19	20	21	22	23	24
30	29	28	27	26	25
31	32	33	34	35	36

Land Ownership

F-1-A—5M—

County Madison

Farm Checked: Date 7-24-53

By Jack Foust

STATE OF MONTANA
STATE ENGINEERS OFFICE
Water Resources Survey

T. 5S R. 1W Plat No. 55

Photo No. I-34

Legal Land Owner Clarice Nelson Address Ennis, Montana

Operator Edward A. Doornbos (leasing) Address Ennis, Montana

Water is delivered by:— (1) Private System; 2. Ditch Company; 3. State Project; 4. Federal Project; 5. Irrigation District

App. No. Decree No.	NAME OF APPROPRIATOR TO WHOM DECREED	NAME OF STREAM	Date App. Date Priority	Miner's Inches	In Use	NAME OF DITCH (Water Delivered By)	No.	R/F	Present Irr. Acres	Irrigable Acres
D-74	Malpheus Switzer	Jack Creek	4-1-65	90	Yes	Nelson Ditch	1	R)	287	0
			4-1-68	10	Yes					
			6-1-03	150	Yes					
D-67	Frank Fitzgerald	Jack Creek	4-1-65	120	Yes	Nelson Ditch	1	R)		
			6-1-03	85	Yes					
D-459	J. P. Nelson	Madison River	4- -83	65	Yes	Ennis-Shriver Ditch	1	R	40	0

NOTE: R—Denotes Regular Irrigation. F—Flood Irrigation.

Adequate Supply: Yes X No Explain

Remarks

Earl Love leases the NW¼ of SE¼ of Sec. 33.

River Basin

Also in: Plat No. Twp. Rge.	Plat No. Twp. Rge.	Plat No. Twp. Rge.
Plat No. Twp. Rge.	Plat No. Twp. Rge.	Plat No. Twp. Rge.

Information From:

Edward A. Doornbos

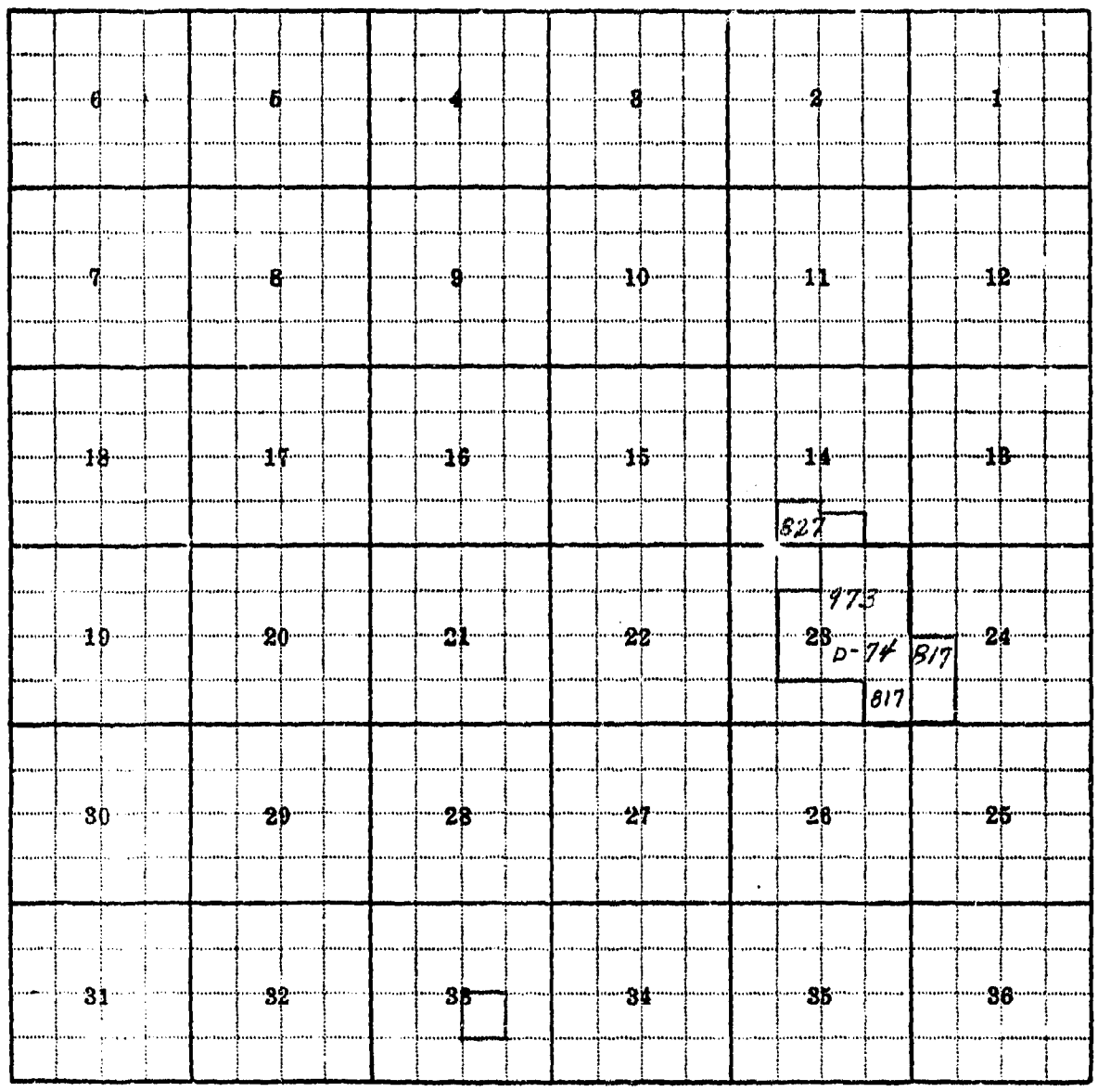

Land Ownership

F-1-A—5M—

County Madison

Farm Checked: Date 7-28-53

By Jack Foust

STATE OF MONTANA
STATE ENGINEERS OFFICE
Water Resources Survey

T 5S R 1W Plat No. 55

Photo No. I-35

Legal Land Owner John Olin Address Jeffers, Montana

Operator Address

Water is delivered by:— (1.) Private System; 2. Ditch Company; 3. State Project; 4. Federal Project; 5. Irrigation District

App. No. Decree No.	NAME OF APPROPRIATOR TO WHOM DECREED	NAME OF STREAM	Date App. Date Priority	Miner's Inches	In Use	NAME OF DITCH (Water Delivered By)	No.	R/F	Present Irr. Acres	Irrigable Acres
A-1260	Florence E. Jeffers	O'Dell Creek	6-1-01	1 share 200	Yes	O'Dell Ditch	1	R	54	0

NOTE: R—Denotes Regular Irrigation. F—Flood Irrigation.

Adequate Supply: Yes X No Explain

Remarks

River Basin

Also in: Plat No. Twp. Rge.	Plat No. Twp. Rge.	Plat No. Twp. Rge.
Plat No. Twp. Rge.	Plat No. Twp. Rge.	Plat No. Twp. Rge.

Information From: John Olin



Land Ownership

F-1-A—5M—

County Madison

Farm Checked: Date 12-29-53

By Jack Foust & Dave Poulliat

STATE OF MONTANA
STATE ENGINEERS OFFICE
Water Resources Survey

T. 6S R. 1W Plat No. 55

Photo No. H-34

Legal Land Owner E. E. Olsen Address Ennis, Montana

Operator Address

Water is delivered by:— (1) Private System; 2. Ditch Company; 3. State Project; 4. Federal Project; 5. Irrigation District

App. No. Decree No.	NAME OF APPROPRIATOR TO WHOM DECREED	NAME OF STREAM	Date App. Date Priority	Miner's Inches	In Use	NAME OF DITCH (Water Delivered By)	No.	R/F	Present Irr. Acres	Irrigable Acres
D-442	L. B. Booker	Madison River		2	Not in use.	Ennis-Shriver D.	1	R	0	2

NOTE: R—Denotes Regular Irrigation. F—Flood Irrigation.

Adequate Supply: Yes X No Explain

Remarks

Water has not been used for fifteen years.

River Basin

Also in: Plat No. 65 Twp. 6S Rge. 1W	Plat No. Twp. Rge.	Plat No. Twp. Rge.
Plat No. Twp. Rge.	Plat No. Twp. Rge.	Plat No. Twp. Rge.

Information From:

Mrs. Olsen

6	5	4	3	2	1
7	8	9	10	11	12
18	17	16	15	14	13
19	20	21	22	23	24
30	29	28	27	26	25
31	32	33	34	35	36

Land Ownership

F-1-A—5M—

County Madison

Farm Checked: Date 8-12-53

By Joe Pouliot

STATE OF MONTANA
STATE ENGINEERS OFFICE
Water Resources Survey

T 5S R 1W Plat No. 55

Photo No. H-32

Legal Land Owner Earl & Marie Paugh Address McAllister, Montana

Operator Address

Water is delivered by:— (1.) Private System; 2. Ditch Company; 3. State Project; 4. Federal Project; 5. Irrigation District

App. No. Decree No.	NAME OF APPROPRIATOR TO WHOM DECREED	NAME OF STREAM	Date App. Date Priority	Miner's Inches	In Use	NAME OF DITCH (Water Delivered By)	No.	R/F	Present Irr. Acres	Irrigable Acres
*A-973	Madison Valley Irr. Co.	Madison River	10-3-16	4000 Part	Yes	West Madison Canal	1	R	75	0
A-2185	T. H. Vincent	Bess Spring	1882	40	Stock	West Madison Canal	1	F	Stock	Water

NOTE: R—Denotes Regular Irrigation. F—Flood Irrigation.

Adequate Supply: Yes X No Explain

Remarks

*Has 90 shares 90". The West Madison Canal Co. Would pickup spring water in West Madison Canal.

River Basin

Also in: Plat No. 45 Twp. 4S Rge. 1W	Plat No. Twp. Rge.	Plat No. Twp. Rge.
Plat No. Twp. Rge.	Plat No. Twp. Rge.	Plat No. Twp. Rge.

Information From:
Geo. Paugh & Jim McAllister

973
F18c

6	5	4	3	2	1
7	8	9	10	11	12
18	17	16	15	14	13
19	20	21	22	23	24
30	29	28	27	26	25
31	32	33	34	35	36

Land Ownership

F-1-A—5M—

County Madison

Farm Checked: Date 7-28-53

By Jack Foust

STATE OF MONTANA
STATE ENGINEERS OFFICE
Water Resources Survey

T. 5S R.1W Plat No. 55

Photo No. I-35

Legal Land Owner John Reints Address Jeffers, Montana

Operator Address

Water is delivered by:— (1.) Private System; 2. Ditch Company; 3. State Project; 4. Federal Project; 5. Irrigation District

App. No. Decree No.	NAME OF APPROPRIATOR TO WHOM DECREED	NAME OF STREAM	Date App. Date Priority	Miner's Inches	In Use	NAME OF DITCH (Water Delivered By)	No.	R/F	Present Irr. Acres	Irrigable Acres
A-1260	Florence E. Jeffers	O'Dell Creek	6-1-01	200	Yes	O'Dell Ditch	1	R	65	95

NOTE: R—Denotes Regular Irrigation. F—Flood Irrigation.

Adequate Supply: Yes X No Explain

Remarks

River Basin

Also in: Plat No. Twp. Rge.	Plat No. Twp. Rge.	Plat No. Twp. Rge.
Plat No. Twp. Rge.	Plat No. Twp. Rge.	Plat No. Twp. Rge.

Information From:

John Reints

6	5	4	3	2	1
7	8	9	10	11	12
18	17	16	15	14	13
19	20	21	22	23	24
30	29	28	27	26	25
31	32	33	34	35	36

Land Ownership.....

F-1-A--5M--

County Madison

Farm Checked: Date 8-13-53

By Joe Pouliot

STATE OF MONTANA
STATE ENGINEERS OFFICE
Water Resources Survey

T 5S R 1W Plat No. 55

Photo No. H-32, H-33

Legal Land Owner James E. Robertson Address Bozeman, Montana

Operator Skank Address McAllister, Montana

Water is delivered by:— (1) Private System; 2. Ditch Company; 3. State Project; 4. Federal Project; 5. Irrigation District

App. No. Decree No.	NAME OF APPROPRIATOR TO WHOM DECREED	NAME OF STREAM	Date App. Date Priority	Miner's Inches	In Use	NAME OF DITCH (Water Delivered By)	No.	R/F	Present Irr. Acres	Irrigable Acres
1825	Wm. Fletcher	Warm Spring Cr.	6-22-80	2000	Yes					
D-147	L. L. Gordon	So. Meadow Cr.	4-1-84	60	Yes,	Also 4S 1W Gordon Bros.	1	R-F	341	0
			6-1-09	50	Yes	(Robertson)				
D-148	L. L. & Geo. Gordon	So. Meadow Cr.	4-1-66	50	Yes					
			6-1-09	50	Yes					
D-162	Thos. H. Vincent	So. Meadow Cr.								
D-149	L. L. & C. B. Gordon		4-1-66	60	Yes					
	(Gordon Bros.)		6-1-09	50	Yes					
A-973		Madison River				West Madison Canal	2	R-F	98	0

NOTE: R—Denotes Regular Irrigation. F—Flood Irrigation.

Adequate Supply: Yes X No ,Explain

Remarks Has 1 share Meadow Lake - L.L. Gordon right = 50 M.I.

*Has 100 shares 100" The West Madison Canal Co. Any water from Warm Springs Creek would be picked up in West Madison Canal

River Basin

Also in:								
Plat No. 45	Twp. 4S	Rge. 1W	Plat No.	Twp.	Rge.	Plat No.	Twp.	Rge.
Plat No.	Twp.	Rge.	Plat No.	Twp.	Rge.	Plat No.	Twp.	Rge.

Information From:

Mrs. Skank & Herb Sprout

D-14[illegible]
D-162

1083 1088 D-147 1098 1099 6	5	4	3	2	1
1825 D-162 7	923 D-147 8	9	10	11	12
18	17	16	15	14	13
19	20	21	22	23	24
30	29	28	27	26	25
31	32	33	34	35	36

Land Ownership

F-1-A--5M--

County Madison

T 5S R 1W Plat No. 55

STATE OF MONTANA
STATE ENGINEERS OFFICE
Water Resources Survey

Farm Checked: Date 7-23-53

Photo No. I-35

By Jack Foust

Legal Land Owner Helen Stoltz Address Jeffers, Montana

Operator H. H. & C. E. Stoltz Address Jeffers, Montana

Water is delivered by:— 1. Private System; 2 Ditch Company; 3. State Project; 4. Federal Project; 5. Irrigation District

App. No. Decree No.	NAME OF APPROPRIATOR TO WHOM DECREED	NAME OF STREAM	Date App. Date Priority	Miner's Inches	In Use	NAME OF DITCH (Water Delivered By)	No.	R/F	Present Irr. Acres	Irrigable Acres
D-69	Claire & Walter Long	Jack Creek	4-1-65	70	Yes	Long Ditch	1	R	197	0
			4-1-68	25	Yes					
			4-1-75	30	Yes					
			6-1-03	175	Yes					

NOTE: R—Denotes Regular Irrigation. F—Flood Irrigation.

Adequate Supply: Yes X No Explain

Remarks

River Basin

Also in: Plat No. Twp. Rge.	Plat No. Twp. Rge.	Plat No. Twp. Rge.
Plat No. Twp. Rge.	Plat No. Twp. Rge.	Plat No. Twp. Rge.

Information From:

Helen Stoltz

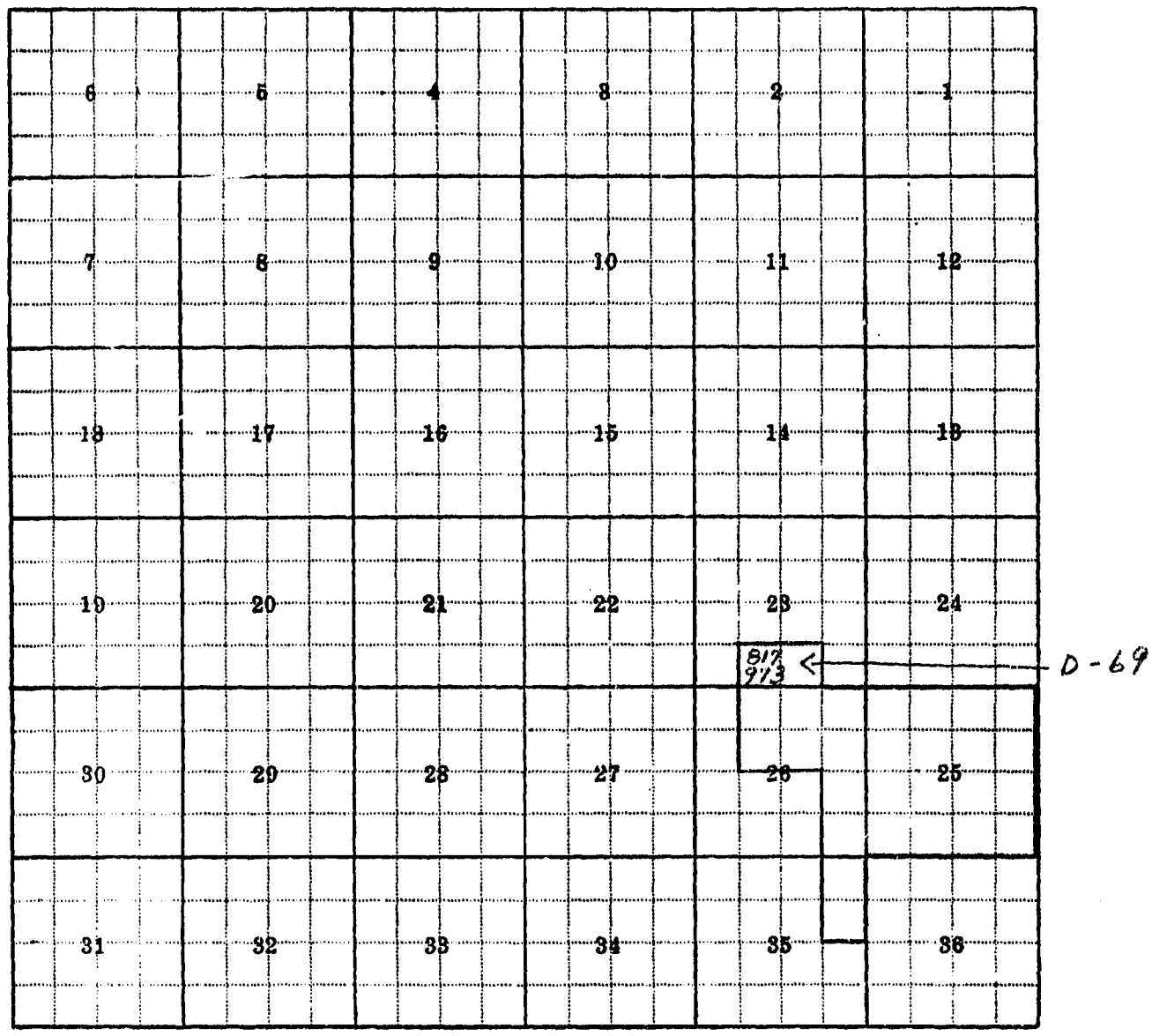

Land Ownership

F-1-A—5M—

County Madison

Farm Checked: Date 8-7-53

By Jack Foust

STATE OF MONTANA
STATE ENGINEERS OFFICE
Water Resources Survey

T 5S R 1W Plat No. 55

Photo No. H-34

Legal Land Owner William Thexton Address Ennis, Montana

Operator Paul Tillinger (leases) Address Ennis, Montana

Water is delivered by:— (1) Private System; 2. Ditch Company; 3. State Project; 4. Federal Project; 5. Irrigation District

App. No. Decree No.	NAME OF APPROPRIATOR TO WHOM DECREED	NAME OF STREAM	Date App. Date Priority	Miner's Inches	In Use	NAME OF DITCH (Water Delivered By)	No.	R/F	Present Irr. Acres	Irrigable Acres
D-460	Wm. Thexton	Ennis Shriver Ditch	Spr. 84	300	Not in use.	Ennis-Shriver D.	1	R	0	178
		Madison River								
		NO IRRIGATION								

NOTE: R—Denotes Regular Irrigation. F—Flood Irrigation.

Adequate Supply: Yes..... No..... Explain.....

Remarks

No irrigation.

River Basin

Also in: Plat No. Twp. Rge.	Plat No. Twp. Rge.	Plat No. Twp. Rge.
Plat No. Twp. Rge.	Plat No. Twp. Rge.	Plat No. Twp. Rge.

Information From:

Vera Tillinger

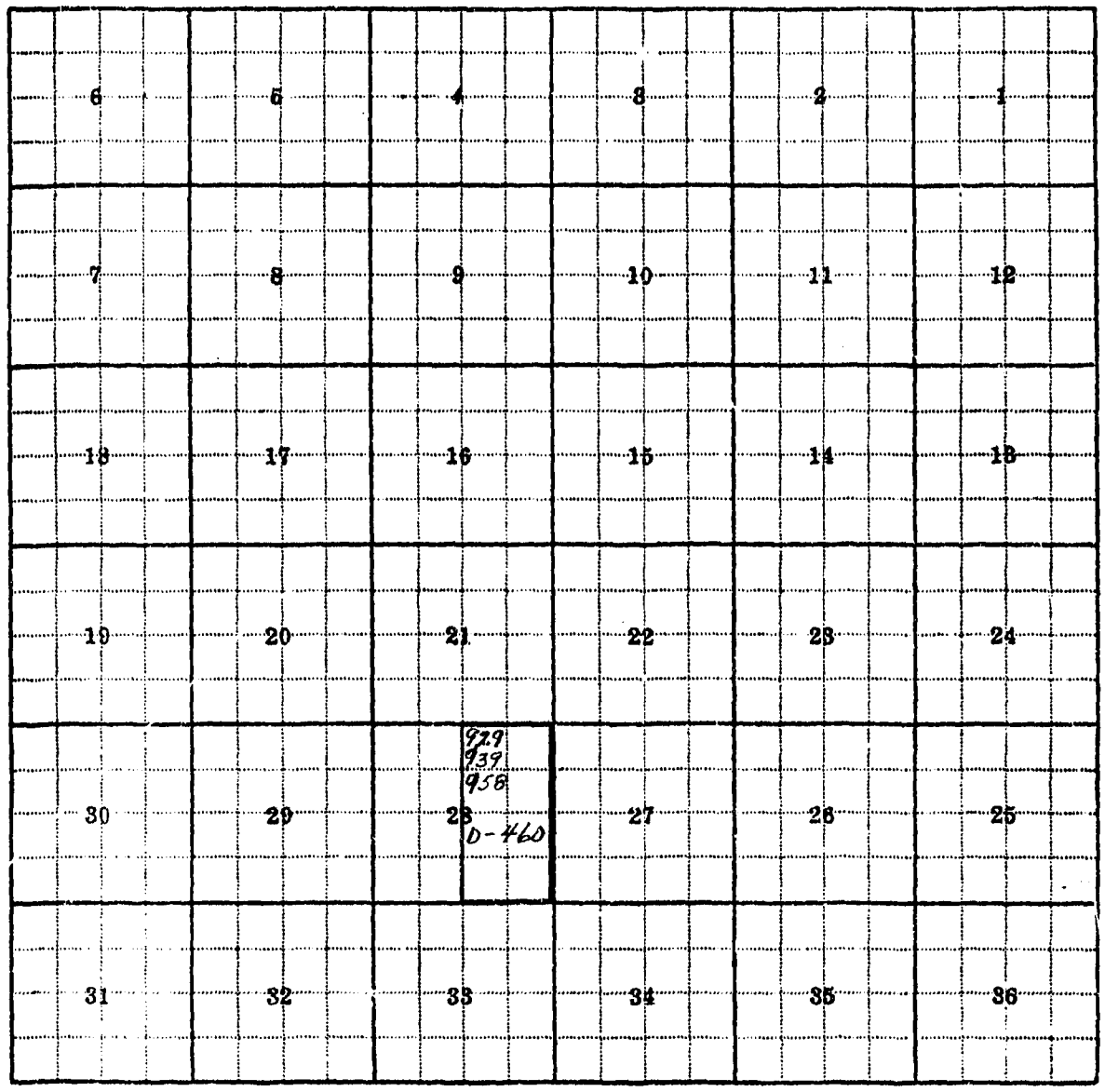

6	5	4	3	2	1
7	8	9	10	11	12
18	17	16	15	14	13
19	20	21	22	23	24
30	29	28 929 939 958 D-460	27	26	25
31	32	33	34	35	36

Land Ownership

F-1-A—5M—

County Madison

Farm Checked: Date 7-28-53

By Jack Foust

STATE OF MONTANA
STATE ENGINEERS OFFICE
Water Resources Survey

T 5S R 1W Plat No. 55

Photo No. H-32

Legal Land Owner Paul Tillinger Address Ennis, Montana

Operator Address

Water is delivered by:— (1) Private System; 2. Ditch Company; 3. State Project; 4. Federal Project; 5. Irrigation District

App. No. Decree No.	NAME OF APPROPRIATOR TO WHOM DECREED	NAME OF STREAM	Date App. Date Priority	Miner's Inches	In Use	NAME OF DITCH (Water Delivered By)	No.	R/F	Present Irr. Acres	Irrigable Acres
*A-973	Madison Valley Irr. Co.	Madison River	10-3-16	4000	Yes	West Madison Canal	1	R	236	0

NOTE: R—Denotes Regular Irrigation. F—Flood Irrigation.

Adequate Supply: Yes X No Explain

Remarks

*NOTE: The A-973 water is in the West Madison Canal & Paul Tillinger has 300 inches.

River Basin

Also in:	Plat No.	Twp.	Rge.	Plat No.	Twp.	Rge.	Plat No.	Twp.	Rge.
	Plat No.	Twp.	Rge.	Plat No.	Twp.	Rge.	Plat No.	Twp.	Rge.

Information From:

Mrs. Tillinger

6	5	4 973	3	2	1
7	8	9	10	11	12
18	17	16	15	14	13
19	20	21	22	23	24
30	29	28	27	26	25
31	32	33	34	35	36

Land Ownership

F-1-A—5M—

County Madison

Farm Checked: Date 7-28-53

By Jack Foust

STATE OF MONTANA
STATE ENGINEERS OFFICE
Water Resources Survey

T 5S R 1W Plat No. 55

Photo No. H-34

Legal Land Owner Veronica Tillinger Address Ennis, Montana

Operator Paul Tillinger Address Ennis, Montana

Water is delivered by:— (1) Private System; 2. Ditch Company; 3. State Project; 4. Federal Project; 5. Irrigation District

App. No. Decree No.	NAME OF APPROPRIATOR TO WHOM DECREED	NAME OF STREAM	Date App. Date Priority	Miner's Inches	In Use	NAME OF DITCH (Water Delivered By)	No.	R/F	Present Irr. Acres	Irrigable Acres
*D-461	Veronica Tillinger	Ennis-Shriver Ditch	4- -83	190	Yes	160" Ennis-Shriver Ditch	1	R	80	0
		Madison River								

NOTE: R—Denotes Regular Irrigation. F—Flood Irrigation.

Adequate Supply: Yes X No Explain

Remarks

*NOTE: 30 inches of the D-461 water has been sold to town users which are: W. S. Angle 10, Claude Angle 10 & Sam Shelton 10.

River Basin

Also in: Plat No. Twp. Rge.	Plat No. Twp. Rge.	Plat No. Twp. Rge.
Plat No. Twp. Rge.	Plat No. Twp. Rge.	Plat No. Twp. Rge.

Information From:

Mrs. Tillinger

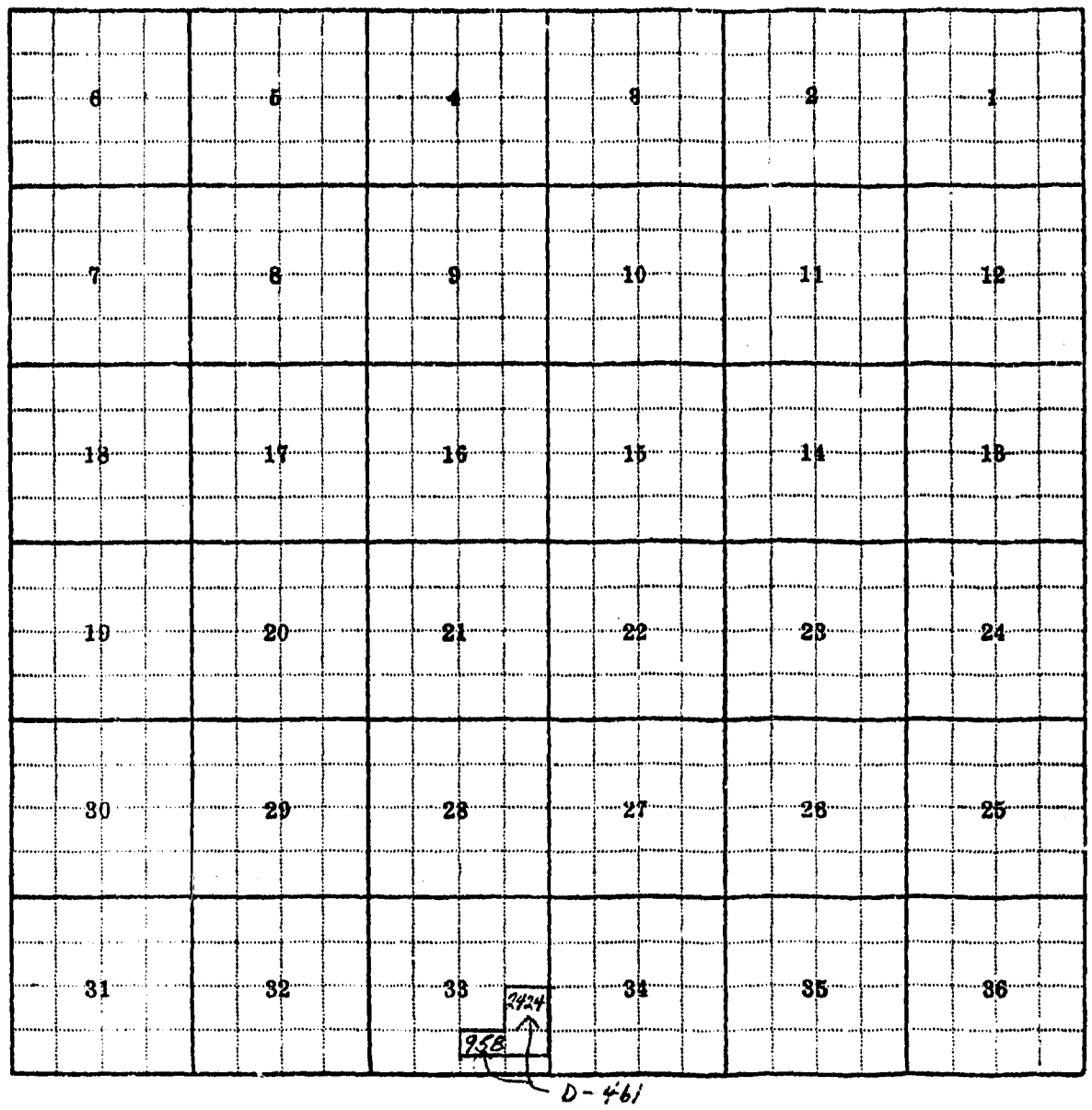

Land Ownership

F-1-A—5M—

County Madison

Farm Checked: Date 8-10-53

By Bob Peter

STATE OF MONTANA
STATE ENGINEERS OFFICE
Water Resources Survey

T 5S R 1W Plat No. 55

Photo No. H-35, H-36

Legal Land Owner United States Land Address

Operator Address

Water is delivered by:— 1. Private System; 2. Ditch Company; 3. State Project; 4. Federal Project; 5. Irrigation District

App. No. Decree No.	NAME OF APPROPRIATOR TO WHOM DECREED	NAME OF STREAM	Date App. Date Priority	Miner's Inches	In Use	NAME OF DITCH (Water Delivered By)	No.	R/F	Present Irr. Acres	Irrigable Acres
		NO IRRIGATION								

NOTE: R—Denotes Regular Irrigation. F—Flood Irrigation.

Adequate Supply: Yes No Explain

Remarks

No irrigation - the A-674 water belongs to Win-Del Ranches.

River Basin

Also in: Plat No. Twp. Rge.	Plat No. Twp. Rge.	Plat No. Twp. Rge.
Plat No. Twp. Rge.	Plat No. Twp. Rge.	Plat No. Twp. Rge.

Information From:

Del Licktenberg

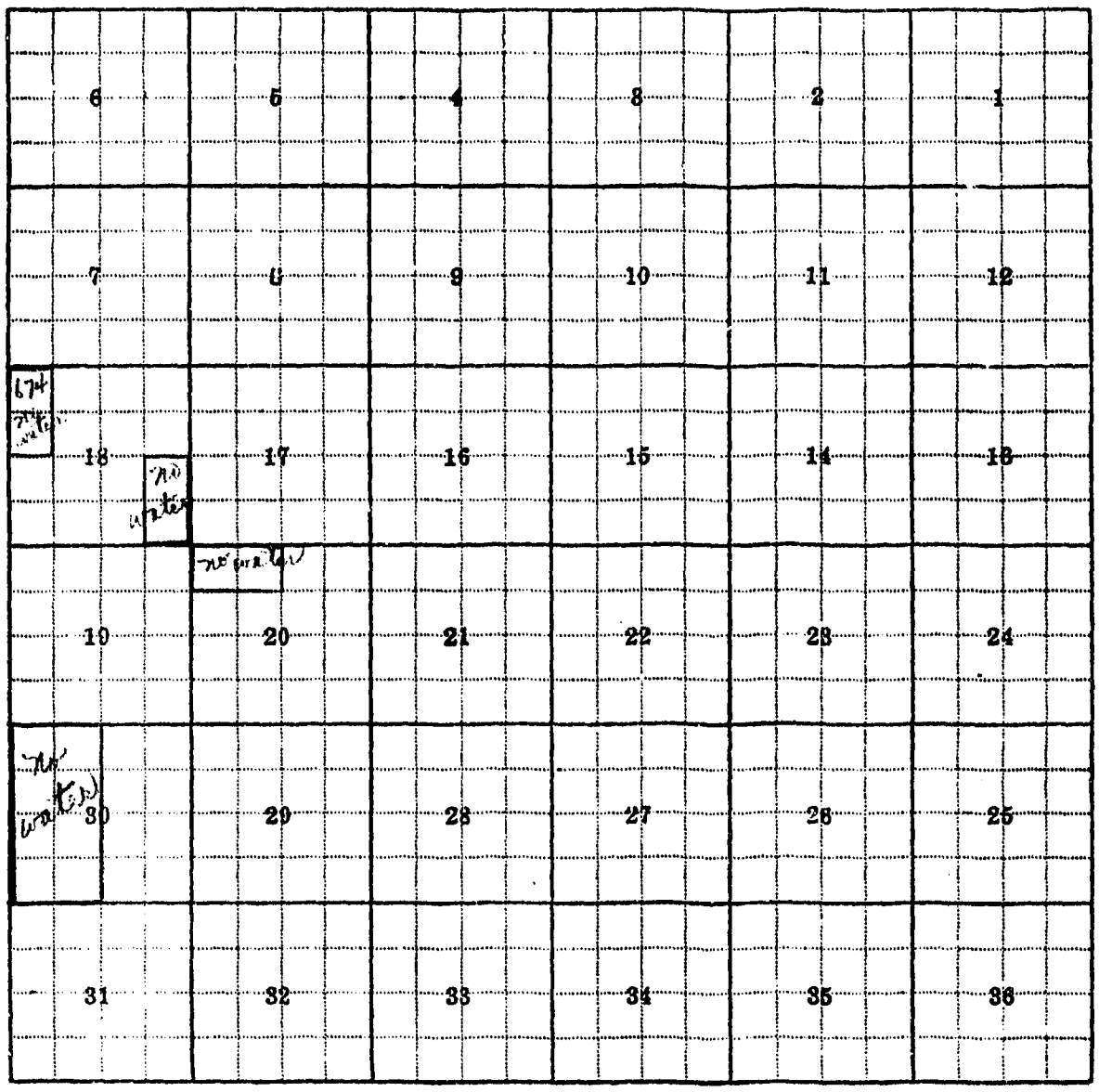

6	5	4	3	2	1
7	8	9	10	11	12
674 no water 18 no water	17	16	15	14	13
19	no water 20	21	22	23	24
no water 30	29	28	27	26	25
31	32	33	34	35	36

Land Ownership

F-1-A—5M—

County Madison

Farm Checked: Date 7-17-53

By Jack Foust

STATE OF MONTANA
STATE ENGINEERS OFFICE
Water Resources Survey

T 5S R 1W Plat No. 55

Photo No. I-34

Legal Land Owner Andrew J. Watkins Address Ennis, Montana

Operator Address

Water is delivered by:— (1.) Private System; 2. Ditch Company; 3. State Project; 4. Federal Project; 5. Irrigation District

App. No. Decree No.	NAME OF APPROPRIATOR TO WHOM DECREED	NAME OF STREAM	Date App. Date Priority	Miner's Inches	In Use	NAME OF DITCH (Water Delivered By)	No.	R/F	Present Irr. Acres	Irrigable Acres
1539	Francis Watkins	Short Creek	10-18-04	200	Not in use					
D-76*	Geo. S. Watkins	Jack Creek		200	Not in use	Maynard Ditch	1	R	0	134
D-210	Geo. S. Watkins	Jordan Creek	6-1-67	50	Not in use	Watkins Ditch	1	R	27	0
			5-1-84	60	Yes					
			5-1-99	50	Yes					

NOTE: R—Denotes Regular Irrigation. F—Flood Irrigation.

Adequate Supply: Yes X No Explain

Remarks

*The D-76 water is divided between Hodges & Watkins 80 inches for Hodges and 120 inches for Watkins.

River Basin

Also in: Plat No. Twp. Rge.	Plat No. Twp. Rge.	Plat No. Twp. Rge.
Plat No. Twp. Rge.	Plat No. Twp. Rge.	Plat No. Twp. Rge.

Information From:

A. J. Watkins

6	5	4	3	2	1
7	8	9	10	11	12 1534 1854
18	17	16	15	14	13
19	20	21	22	23	24
30	29	28	27	26	25
31	32	33	34	35	36

Land Ownership

F-1-A—5M—

County Madison

Farm Checked: Date 8-14-53

By Bob Peter

STATE OF MONTANA
STATE ENGINEERS OFFICE
Water Resources Survey

T.5S R.1W Plat No. 55

Photo No. H-33, H-34

Legal Land Owner Win-Del Ranches Address Ennis, Montana

Operator Lihtenberg Address Ennis, Montana

Water is delivered by:— (1.) Private System; 2. Ditch Company; 3. State Project; 4. Federal Project; 5. Irrigation District

App. No. Decree No.	NAME OF APPROPRIATOR TO WHOM DECREED	NAME OF STREAM	Date App. Date Priority	Miner's Inches	In Use	NAME OF DITCH (Water Delivered By)	No.	R/F	Present Irr. Acres	Irrigable Acres
A-674**	Thos. & Robt. Lane	Haines Creek	11-3-10	All	Yes ✓	West Madison Canal	1	R	1280	0
*A-973	Madison Valley Irr. Co.	Madison River	10-3-16	4000	Yes ✓	West Madison Canal				
A-938	Jas. Cherevoy	Madison River	11-20-91	1500	No ✓					
A-2278	C. W. Hungerford	Hungerford Spr.	6-13-13	2	Stock ✓					
A-2550	Mary E. Webber	Unnamed Spring	1875	All	Stock ✓					
D-169	Valley Garden & Elling Est.	Warm Springs Creek	Fall-80	700	Yes	Valley Garden	1	R	219	0
			Spr.-95	250	Yes					
D-231	James Floyd	Floyd Creek ✓	6-1-03	5	No					
			8-1-05	15	No					
			8-1-06	30	No					
D-233	Robert Hildebrandt	Bobtail Cr.	5-20-11	20	No					
		(Trib. Moores Cr.)	6-15-12	20	No					
A-939	Decree w/ & charge cut shown on d. a.	Madison River	7-10-09	2500	✓					

NOTE: R—Denotes Regular Irrigation. F—Flood Irrigation.

Adequate Supply: Yes X No Explain

Remarks

*The A-973 Win-Del has 1540 inches this right.

**The A-674 water runs into West Madison Canal.

River Basin

Also in:								
Plat No. 54	Twp. 5S	Rge. 2W	Plat No.	Twp.	Rge.	Plat No.	Twp.	Rge.
Plat No. 65	Twp. 6S	Rge. 1W	Plat No.	Twp.	Rge.	Plat No.	Twp.	Rge.

Information From: Lihtenberg

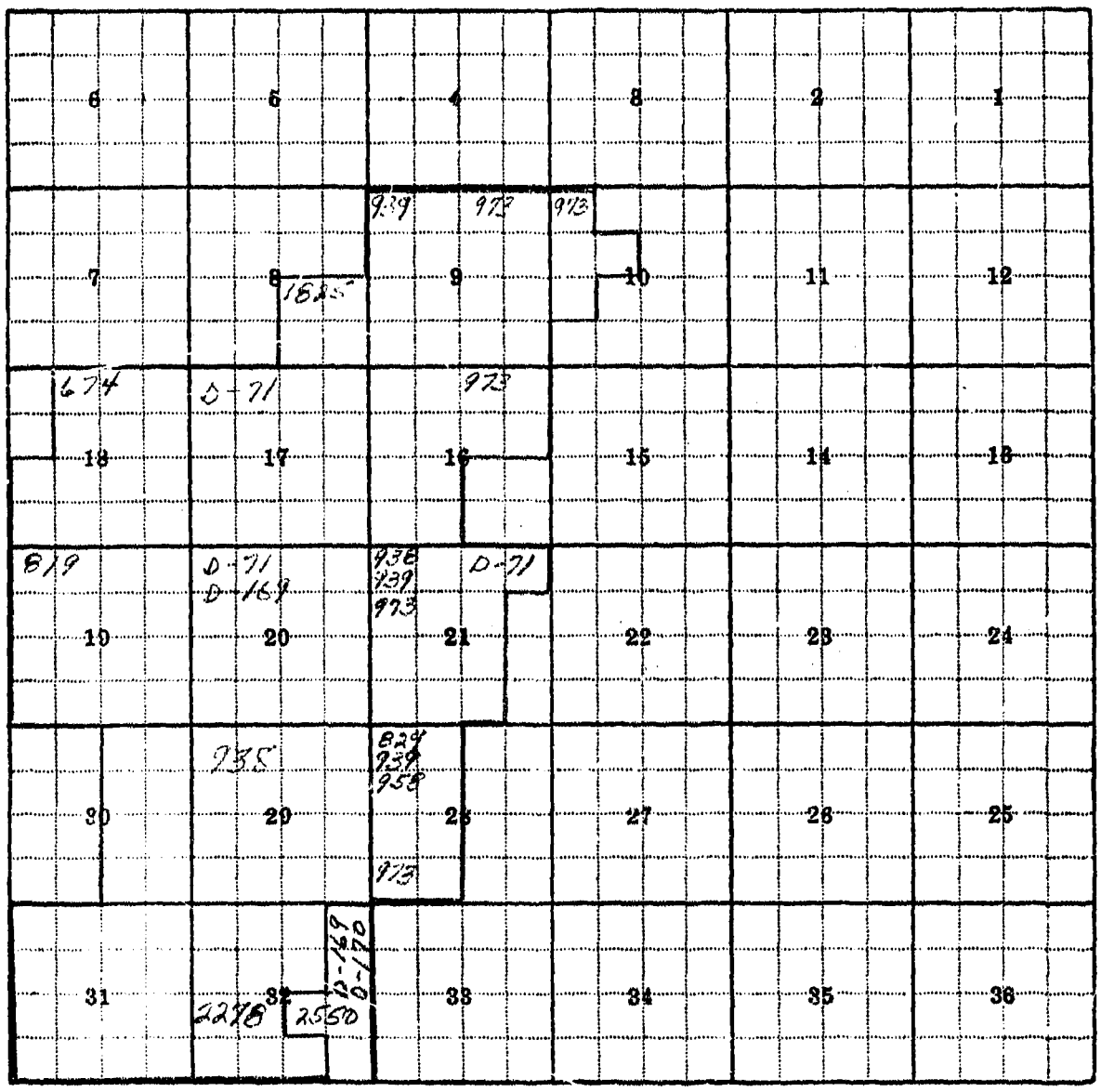

Land Ownership

56
5S 1E

F-1-A—5M—

County Madison

Farm Checked: Date 8-5-53

By Jack Foust

STATE OF MONTANA
STATE ENGINEERS OFFICE
Water Resources Survey

T. 5S R. 1E Plat No. 56

Photo No. J-34

Legal Land Owner Julia A. Bennett Address Ennis, Montana

Operator Address

Water is delivered by:— (1.) Private System; 2. Ditch Company; 3. State Project; 4. Federal Project; 5. Irrigation District

App. No. Decree No.	NAME OF APPROPRIATOR TO WHOM DECREED	NAME OF STREAM	Date App. Date Priority	Miner's Inches	In Use	NAME OF DITCH (Water Delivered By)	No.	R/F	Present Irr. Acres	Irrigable Acres
D-66	Levi Denton	Jack Creek	6-15-87	10	No	Denton #1 Ditch	1	R	0	49
D-66	Levi Denton	Jack Creek	10-1-00	50	No					

NOTE: R—Denotes Regular Irrigation. F—Flood Irrigation.

Adequate Supply: Yes X No Explain

Remarks

River Basin

Also in: Plat No. Twp. Rge.	Plat No. Twp. Rge.	Plat No. Twp. Rge.
Plat No. Twp. Rge.	Plat No. Twp. Rge.	Plat No. Twp. Rge.

Information From:

Henry Warren

6	5	4	3	2	1
7	8	9	10	11	12
18	17	16	15	14	13
19	20	21	22	23	24
30	29	28	27	26	25
31	32	33	34	35	36

D-66

Land Ownership

F-1-A-SM-

County Madison

Farm Checked: Date 7-22-53

By Jack Foust

STATE OF MONTANA
STATE ENGINEERS OFFICE
Water Resources Survey

T 5S R 1E Plat No. 56

Photo No. J-34

Legal Land Owner William Bry Address Jeffers, Montana

Operator Mrs. John Dooling Address Jeffers, Montana

Water is delivered by:— (1) Private System; 2. Ditch Company; 3. State Project; 4. Federal Project; 5. Irrigation District

App. No. Decree No.	NAME OF APPROPRIATOR TO WHOM DECREED	NAME OF STREAM	Date App. Date Priority	Miner's Inches	In Use	NAME OF DITCH (Water Delivered By)	No.	R/F	Present Irr. Acres	Irrigable Acres
*A-823	E. G. Crandall	Jack Creek	8-6-18	1000	Yes	Flume Ditch	1	F	151	0
D-96**	Florence Jeffers & Homer Hutton	Cedar Creek	1907	500	Not in use.	Cedar Cr. Ditch	1	F	NOT IN USE.	

NOTE: R—Denotes Regular Irrigation. F—Flood Irrigation.

Adequate Supply: Yes ..... No X Explain Because she has flood right only and pump is too small.

Remarks

*The A-823 water is divided equally 333 1/3 inches each between Crandall, Mrs. Dooling & Ben Powell.

**The D-96 water is divided equally between Albert Hutton & William Bry.

River Basin

Also in: Plat No. ..... Twp. ..... Rge.	Plat No. ..... Twp. ..... Rge.	Plat No. ..... Twp. ..... Rge. .....
Plat No. ..... Twp. ..... Rge.	Plat No. ..... Twp. ..... Rge.	Plat No. ..... Twp. ..... Rge. .....

Information From:

Mrs. Dooling

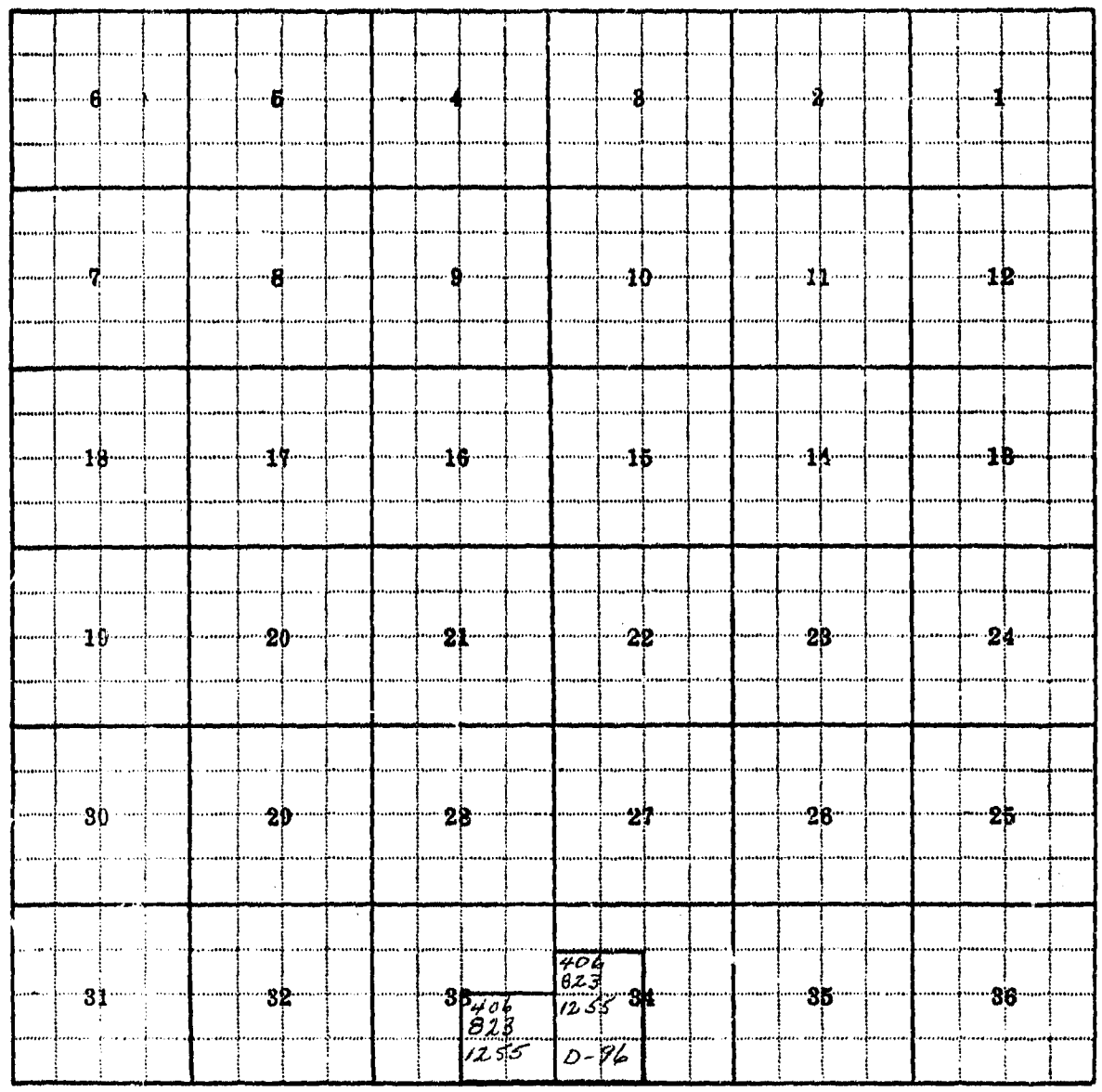

Land Ownership

F-1-A—5M—

County Madison

Farm Checked: Date 7-21-53

By Jack Foust

STATE OF MONTANA
STATE ENGINEERS OFFICE
Water Resources Survey

T. 5S R.1E Plat No. 56

Photo No. J-34

Legal Land Owner E. G. Crandell Address Ennis, Montana

Operator Address

Water is delivered by:— (1.) Private System; 2. Ditch Company; 3. State Project; 4. Federal Project; 5. Irrigation District

App. No. Decree No.	NAME OF APPROPRIATOR TO WHOM DECREED	NAME OF STREAM	Date App. Date Priority	Miner's Inches	In Use	NAME OF DITCH (Water Delivered By)	No.	R/F	Present Irr. Acres	Irrigable Acres
*A-823	E. G. Crandell	Jack Creek	8-6-18	1000	Not used	Flume Ditch	1	F	0	157

NOTE: R—Denotes Regular Irrigation. F—Flood Irrigation.

Adequate Supply: Yes..... No..... Explain

Remarks

*The A-823 water is divided equally 333 1/3 inches each Crandell, Mrs. Dooling and Ben Powell.

River Basin

Also in: Plat No. Twp. Rge.	Plat No. Twp. Rge.	Plat No. Twp. Rge.
Plat No. Twp. Rge.	Plat No. Twp. Rge.	Plat No. Twp. Rge.

Information From:

E. G. Crandell

6	5	4	3	2	1
7	8	9	10	11	12
18	17	16	15	14	13
19	20	21	22	23	24
30	29	28	27	26	25
31	32	33	34	35	36

823
2653

Land Ownership

F-1-A—5M—

County Madison

Farm Checked: Date 7-17-53

By Jack Foust

STATE OF MONTANA
STATE ENGINEERS OFFICE
Water Resources Survey

T 5S R 1E Plat No. 56

Photo No. 1-33, J-33

Legal Land Owner Shadrack & Floy Hobbs Address Ennis, Montana

Operator Shadrack Hobbs Address

Water is delivered by:—(1) Private System; 2. Ditch Company; 3. State Project; 4. Federal Project; 5. Irrigation District

App. No. Decree No.	NAME OF APPROPRIATOR TO WHOM DECREED	NAME OF STREAM	Date App. Date Priority	Miner's Inches	In Use	NAME OF DITCH (Water Delivered By)	No.	R/F	Present Irr. Acres	Irrigable Acres
D-204	Harold Bower	Short Cr. (Trib. to	6-16-12	80	Yes	Michener-Bower Ditch	1	R	0	19
D-206	Edgar F. Michener	Short Cr. Jordan)	6-1-09	50	Yes					
*D-14	Georgia Piper	St. Joe Creek	5-15-90	150	Yes	125" Piper Ditch	1	R	32	43

NOTE: R—Denotes Regular Irrigation. F—Flood Irrigation.

Adequate Supply: Yes X No Explain

Remarks

*The D-14 water is divided between Hobbs & Sheffield 25 inches to Sheffield and 125 inches to Hobbs.

River Basin

Also in: Plat No. 46 Twp. 4S Rge. 1E	Plat No. Twp. Rge.	Plat No. Twp. Rge.
Plat No. Twp. Rge.	Plat No. Twp. Rge.	Plat No. Twp. Rge.

Information From:

Shadrack Hobbs

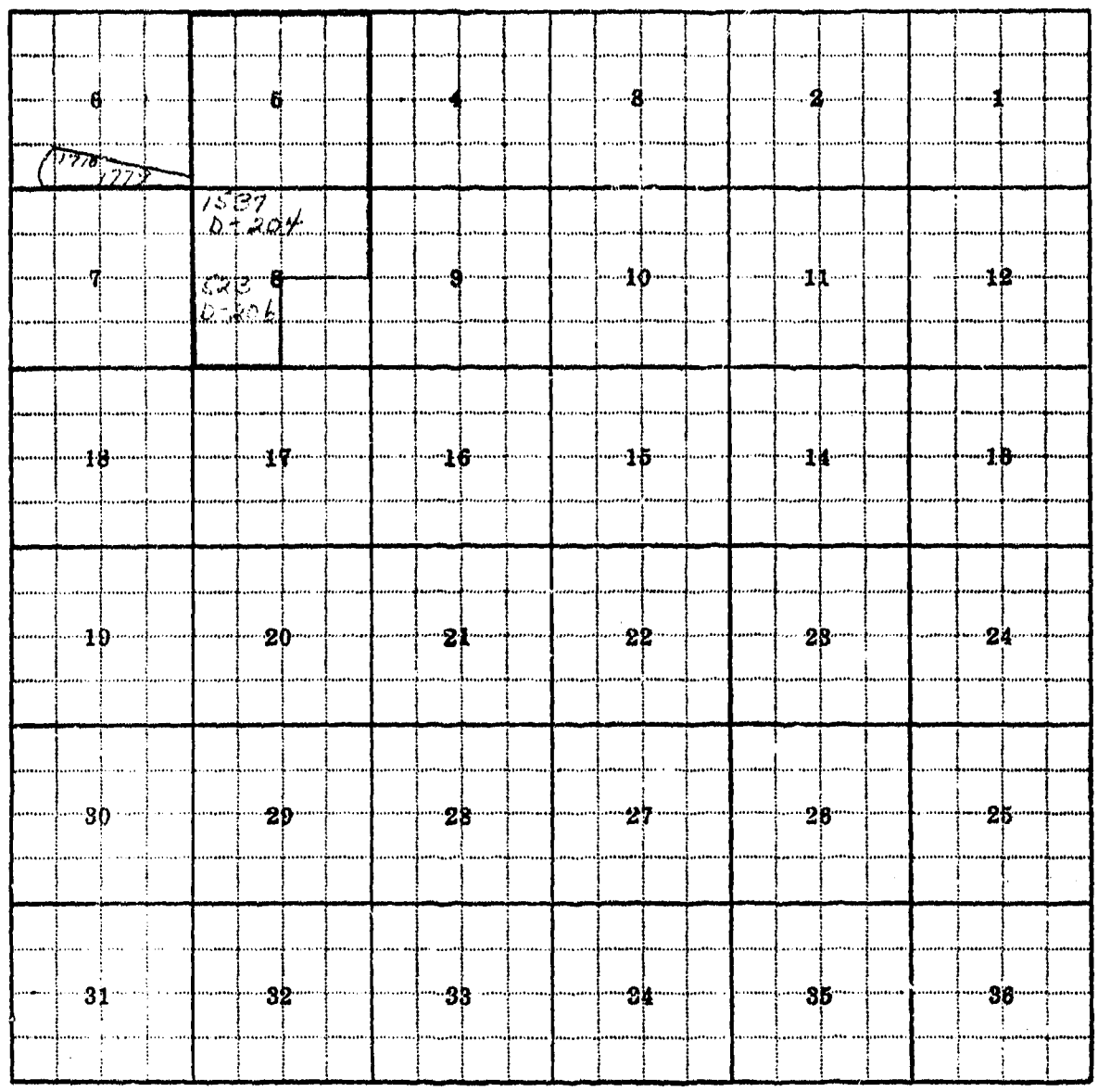

Land Ownership

F-1-A—5M—

County Madison

Farm Checked: Date 7-10-54

By Jack Foust

STATE OF MONTANA
STATE ENGINEERS OFFICE
Water Resources Survey

T 5S R 1E Plat No. 56

Photo No. I-34, J-34

Legal Land Owner Westmore Hodges Address Redwood City, Calif.

Operator Claude Windecker Address Ennis, Montana

Water is delivered by:— (1) Private System; 2. Ditch Company; 3. State Project; 4. Federal Project; 5. Irrigation District

App. No. Decree No.	NAME OF APPROPRIATOR TO WHOM DECREED	NAME OF STREAM	Date App. Date Priority	Miner's Inches	In Use	NAME OF DITCH (Water Delivered By)	No.	R/F	Present Irr. Acres	Irrigable Acres
A-902	Jumping Horse Ranch	Jordan Creek	6-7-33	500	Yes					
D-70	Wm. Maginnis	Jack Creek	6-1-03	30	Yes	Maynard-Paugh-Maginnis-	1	R)		
			5-1-88	60	Yes	Vetter Ditch				
			4-1-84	20	Yes					
			6-1-03	100	Yes					
D-75	John C. Vetter	Jack Creek	6-1-03	100		" " "	1	R)		
			5-1-88	100	Yes					
			4-1-89	20	Yes					
			4-15-00	50	Yes					
D-76*	Geo. S. Watkins	Jack Creek	7-1-01	200	Yes	80" " " "	1	R	98	51
D-73	Erastus Paugh	Jack Creek	4-1-83	100	Yes	" " "	1	R)	680	0
			6-1-87	30	Yes					
			6-1-03	100	Yes					
			5-1-98	50	Yes					
			6-1-03	15	Yes					
				18	Yes	Garden				
				10	Yes					

NOTE: R—Denotes Regular Irrigation. F—Flood Irrigation.

Continued on following page.

Adequate Supply: Yes ..... No ..... Explain .....

Remarks .....

..... River Basin .....

Also in: Plat No. ..... Twp. ..... Rge.	Plat No. ..... Twp. ..... Rge.	Plat No. ..... Twp. ..... Rge. .....
Plat No. ..... Twp. ..... Rge.	Plat No. ..... Twp. ..... Rge.	Plat No. ..... Twp. ..... Rge. .....

Information From: .....

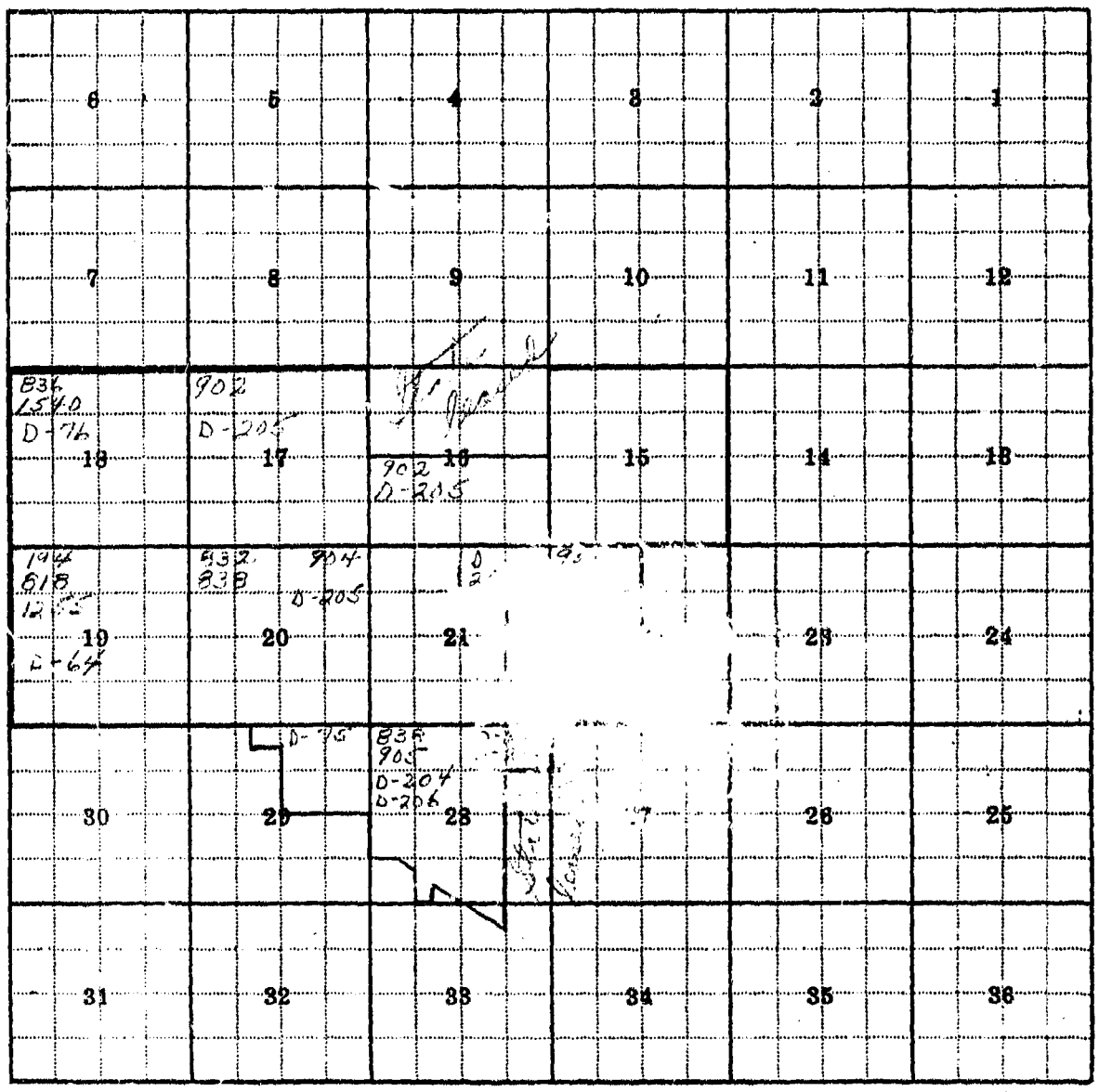

Land Ownership

F-1-A—5M—

County Madison

Farm Checked: Date 7-10-54

By Jack Foust

STATE OF MONTANA
STATE ENGINEERS OFFICE
Water Resources Survey

T 5S R 1E Plat No. 56

Photo No. I-34, J-34

Legal Land Owner Westmore Hodges (Continued from preceding page) Address Redwood City, Calif.

Operator Claude Windecker Address Ennis, Montana

Water is delivered by:— 1. Private System; 2. Ditch Company; 3. State Project; 4. Federal Project; 5. Irrigation District

App. No. Decree No.	NAME OF APPROPRIATOR TO WHOM DECREED	NAME OF STREAM	Date App Date Priority	Miner's Inches	In Use	NAME OF DITCH (Water Delivered By)	No.	R/F	Present Irr Acres	Irrigable Acres
D-205	Lucy K. Maynard	Jordan Cr.	6-1-68	130	Yes	Jumping Horse Ditch	1	R)	473	0
			Fall-83	100	Yes					
			6-4-88	50	Yes					
			6-1-05	300	Yes					
D-203	Chester Bower	Crooked Creek	12-15-13	100	Yes	Jumping Horse Ditch	1	R)		
D-209	John & Mary Netter	Jordan Creek	5-1-98	60	Yes	Vetter Ditch	1	R	78	0

NOTE: R—Denotes Regular Irrigation. F—Flood Irrigation.

Adequate Supply: Yes X No Explain

Remarks

*The D-76 water is divided between Hodges, Watkins 120 inches for Watkins 80 inches for Hodges.

River Basin

Also in: Plat No. 55 Twp. 5S Rge. 1W	Plat No. Twp. Rge.	Plat No. Twp. Rge.
Plat No. Twp. Rge.	Plat No. Twp. Rge.	Plat No. Twp. Rge.

Information From:

Claude Windecker

F-1-A—5M—

County Madison

Farm Checked: Date 7-28-53

By Jack Foust

STATE OF MONTANA
STATE ENGINEERS OFFICE
Water Resources Survey

T. 5S R. 1E Plat No. 56

Photo No. I-35

Legal Land Owner Mary Jeffers Address Ennis, Montana

Operator Address

Water is delivered by:— (1.) Private System; 2. Ditch Company; 3. State Project; 4. Federal Project; 5. Irrigation District

App. No. Decree No.	NAME OF APPROPRIATOR TO WHOM DECREED	NAME OF STREAM	Date App. Date Priority	Miner's Inches	In Use	NAME OF DITCH (Water Delivered By)	No.	R/F	Present Irr. Acres	Irrigable Acres
A-825	Florence E. Jeffers	Jack Creek	2-26-19	800	Yes	Jeffers Ditch	1	F	55	399

NOTE: R—Denotes Regular Irrigation. F—Flood Irrigation.

Adequate Supply: Yes ..... No X Explain Ditches in need of repair.

Remarks

River Basin

Also in: Plat No. 66 Twp. 6S Rge. 1E	Plat No. ..... Twp. ..... Rge.	Plat No. ..... Twp. ..... Rge. .....
Plat No. 65 Twp. 6S Rge. 1W	Plat No. ..... Twp. ..... Rge.	Plat No. ..... Twp. ..... Rge. .....

Information From:

Mary Jeffers

6	5	4	3	2	1
7	8	9	10	11	12
18	17	16	15	14	13
19	20	21	22	23	24
30	29	28	27	26	25
87.5 31	32	33	34	35	36

Land Ownership

F-1-A—5M—

County Madison

Farm Checked: Date 8-11-53

By Jack Foust

STATE OF MONTANA
STATE ENGINEERS OFFICE
Water Resources Survey

T 5S R 1E Plat No. 56

Photo No. J-34

Legal Land Owner Alda Kellogg Address Ennis, Montana

Operator Hubert O. Kellogg Address Ennis, Montana

Water is delivered by:— (1.) Private System; 2. Ditch Company; 3. State Project; 4. Federal Project; 5. Irrigation District

App. No. Decree No.	NAME OF APPROPRIATOR TO WHOM DECREED	NAME OF STREAM	Date App. Date Priority	Miner's Inches	In Use	NAME OF DITCH (Water Delivered By)	No.	R/F	Present Irr. Acres	Irrigable Acres
D-62	Harry Beals	Jack Creek	5-1-96	18	Yes for garden and orchard.	Beals Ditch	1	R	3	15

NOTE: R—Denotes Regular Irrigation. F—Flood Irrigation.

Adequate Supply: Yes X No Explain

Remarks

Uses water for garden, orchard and lawn.

River Basin

Also in: Plat No. Twp. Rge.	Plat No. Twp. Rge.	Plat No. Twp. Rge.
Plat No. Twp. Rge.	Plat No. Twp. Rge.	Plat No. Twp. Rge.

Information From: Hubert Kellogg

6	5	4	3	2	1
7	8	9	10	11	12
18	17	16	15	14	13
19	20	21	22	23	24
30	29	28	27	26	25
31	32	33	34	35	36

Land Ownership

F-1-A--5M--

County Madison

Farm Checked: Date 8-7-53

By Jack Foust

STATE OF MONTANA
STATE ENGINEERS OFFICE
Water Resources Survey

T. 5S R. 1E Plat No. 56

Photo No. J-33

Legal Land Owner Edward Maynard Address Ennis, Montana

Operator Address

Water is delivered by:— 1. Private System; 2. Ditch Company; 3. State Project; 4. Federal Project; 5. Irrigation District

App. No. Decree No.	NAME OF APPROPRIATOR TO WHOM DECREED	NAME OF STREAM	Date App. Date Priority	Miner's Inches	In Use	NAME OF DITCH (Water Delivered By)	No.	R/F	Present Irr. Acres	Irrigable Acres
		NO IRRIGATION								

NOTE: R—Denotes Regular Irrigation. F—Flood Irrigation.

Adequate Supply: Yes ..... No ..... Explain .....

Remarks

No irrigation.

River Basin

Also in: Plat No. 55 Twp. 5S Rge. 1W.	Plat No. ..... Twp. ..... Rge.	Plat No. ..... Twp. ..... Rge. .....
Plat No. ..... Twp. ..... Rge.	Plat No. ..... Twp. ..... Rge.	Plat No. ..... Twp. ..... Rge. .....

Information From:

Edward Maynard

6	5	4	8	2	1
7	8	9	10	11	12
18	17	16	15	14	13
19	20	21	22	23	24
30	29	28	27	26	25
31	32	33	34	35	36

Land Ownership

F-1-A--5M--

County Madison

Farm Checked: Date 7-21-53

By Jack Foust

STATE OF MONTANA
STATE ENGINEERS OFFICE
Water Resources Survey

T 5S R 1E Plat No. 56

Photo No. I-35, I-34

Legal Land Owner Ben Powell (bought) Ralph Bier Address Ennis, Montana

Operator J. A. & C. J. Sanders Address Ennis, Montana

Water is delivered by:— (1.) Private System; 2. Ditch Company; 3. State Project; 4. Federal Project; 5. Irrigation District

App. No. Decree No.	NAME OF APPROPRIATOR TO WHOM DECREED	NAME OF STREAM	Date App. Date Priority	Miner's Inches	In Use	NAME OF DITCH (Water Delivered By)	No.	R/F	Present Irr. Acres	Irrigable Acres
2652	Erastus Paugh	Waste	3-6-18	200						
D-64	Lafayette S. Briggs	Jack Creek	4-1-65	20	Yes	Shellhammer Ditch	1	R	470	0
			6-1-03	30	Yes					
			7-1-87	40	Yes					
			4-15-91	50	Yes					
			6-1-03	100	Yes					
			10-15-99	75	Yes					
			6-1-03	20	Yes					
D-101	Erastus Paugh	Cedar Creek	5-1-66	75	Yes	Cedar Cr. Ditch	1	R)	592	0
D-101A*	Erastus Paugh 1/5	Cedar Creek	5-1-66	300	Yes 1/5	Cedar Cr. Ditch	1	R)		
	Jas. Hayden 1/5	Cedar Creek	5-19-79	400	Yes 1/5					
	Ray Smith 1/5	Cedar Creek	10-13-05	500	Yes 1/5					
	Homer Hutton 1/5	Cedar Creek								
	Florence Jeffers 1/5	Cedar Creek								
A-823	[illegible]	Jack Creek	[illegible]	1000		Flume Ditch	1	F NOT IN USE HERE		

NOTE: R—Denotes Regular Irrigation. F—Flood Irrigation.

Adequate Supply: Yes ..... No X Explain Runs almost out in middle of July, because of his location on the ditches.

Remarks

*The Erastus Paugh place is now owned by Ben Powell & gets 1/5 of the D-101A water. The 823 water is divided equally 333 1/3 inches each between Crandall, Mrs. Dooling & Ben Powell.

River Basin

Also in: Plat No. ..... Twp. ..... Rge.	Plat No. ..... Twp. ..... Rge.	Plat No. ..... Twp. ..... Rge. .....
Plat No. ..... Twp. ..... Rge.	Plat No. ..... Twp. ..... Rge.	Plat No. ..... Twp. ..... Rge. .....

Information From:

Mr. Sanders

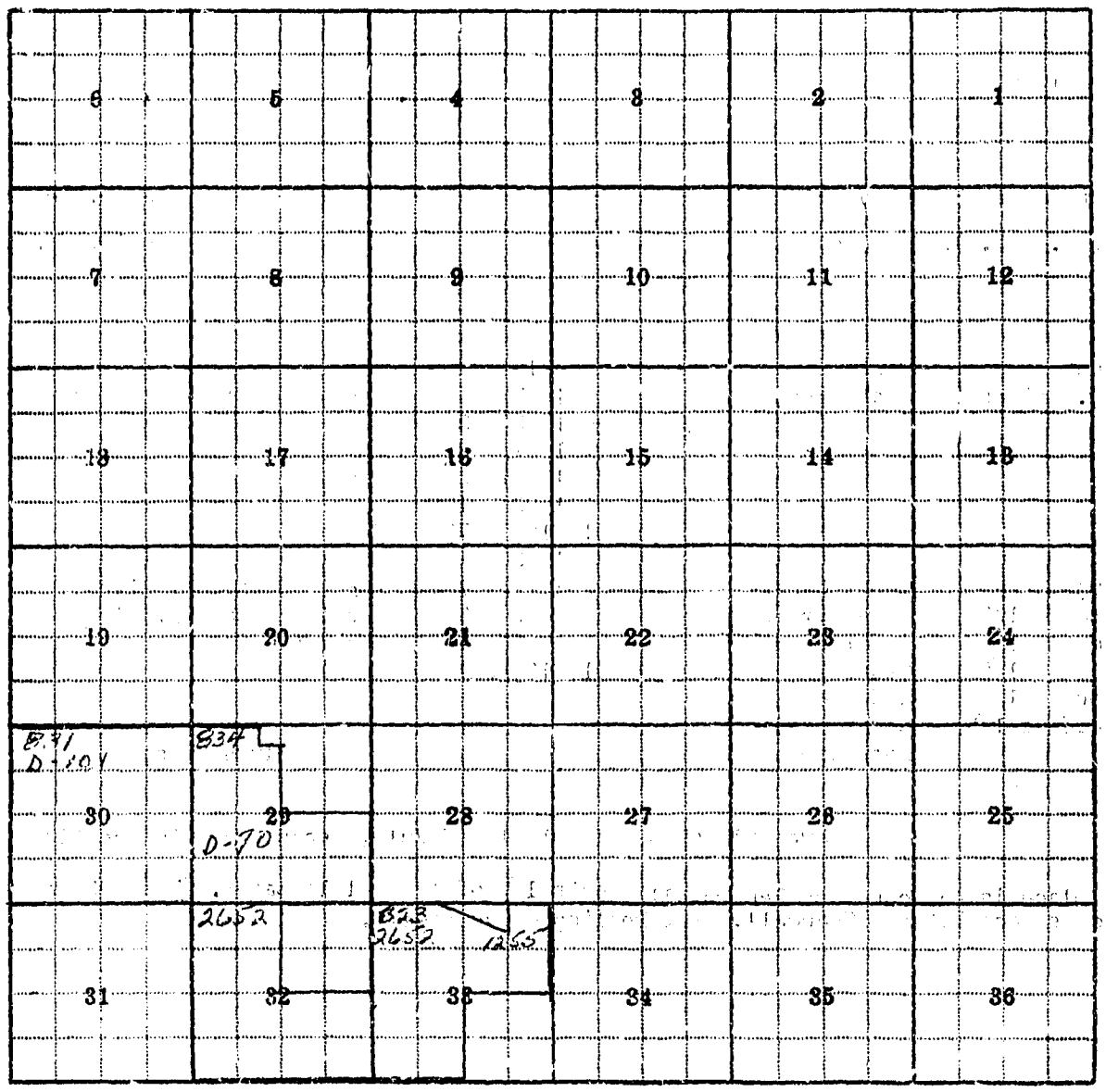

Land Ownership

F-1-A—5M—

County Madison

Farm Checked: Date 7-16-53

By Jack Foust

STATE OF MONTANA
STATE ENGINEERS OFFICE
Water Resources Survey

T. 5S R. 1E Plat No. 56

Photo No. 1-33, J-33

Legal Land Owner Ben Sheffield Address Ennis, Montana

Operator Same Address

Water is delivered by:— (1) Private System; 2. Ditch Company; 3. State Project; 4. Federal Project; 5. Irrigation District

App. No. Decree No.	NAME OF APPROPRIATOR TO WHOM DECREED	NAME OF STREAM	Date App. Date Priority	Miner's Inches	In Use	NAME OF DITCH (Water Delivered By)	No.	R/F	Present Irr. Acres	Irrigable Acres
D-208	Ben Smith & Edgar Michener	Crooked Cr.	7-9-12	120	Yes	Smith Ditch	1	R	0	87
*D-14	Georgia Piper	St. Joe Creek	5-15-90	150	25"	Piper Ditch	1	R	69	30

NOTE: R—Denotes Regular Irrigation. F—Flood Irrigation.

Adequate Supply: Yes X No Explain

Remarks

*The D-14 water is divided between Sheffield & Hobbs 125 inches for Hobbs and 25 inches for Sheffield.

River Basin

Also in: Plat No. Twp. Rge.	Plat No. Twp. Rge.	Plat No. Twp. Rge.
Plat No. Twp. Rge.	Plat No. Twp. Rge.	Plat No. Twp. Rge.

Information From:

Ben Sheffield

1710 1994	5	4	3	2	1
7	8 543 D-208	9	10	11	12
18	17	16	15	14	13
19	20	21	22	23	24
30	29	28	27	26	25
31	32	33	34	35	36

Land Ownersh'p .....

F-1-A—5M—

County Madison

Farm Checked: Date 7-17-53

By Jack Foust

STATE OF MONTANA
STATE ENGINEERS OFFICE
Water Resources Survey

T 5S R 1E Plat No. 56

Photo No. 1-33

Legal Land Owner A. J. Watkins Address Ennis, Montana

Operator Address

Water is delivered by:— (1.) Private System; 2. Ditch Company; 3. State Project; 4. Federal Project; 5. Irrigation District

App. No. Decree No.	NAME OF APPROPRIATOR TO WHOM DECREED	NAME OF STREAM	Date App. Date Priority	Miner's Inches	In Use	NAME OF DITCH (Water Delivered By)	No.	R/F	Present Irr. Acres	Irrigable Acres
*D-76	Geo. S. Watkins	Jack Creek	7-1-01	200	Not used	Maynard Ditch	1	R	Not in use.	
D-15	George S. Watkins	St. Joe Creek		50	Not used	Watkins Ditch	1	R	Not in use.	
		NO IRRIGATION								

NOTE: R—Denotes Regular Irrigation. F—Flood Irrigation.

Adequate Supply. Yes X No Explain

Remarks

*The D-76 water is divided between A. J. Watkins & Westmore Hodges 80 inches for Hodges & 120 inches for Watkins and the Watkins water is at present used on the Ethel Watkins ownership.

River Basin

Also in: Plat No. Twp. Rge.	Plat No. Twp. Rge.	Plat No. Twp. Rge.
Plat No. Twp. Rge.	Plat No. Twp. Rge.	Plat No. Twp. Rge.

Information From:

A. J. Watkins

6	5	4	3	2	1
7	8	9	10	11	12
18	17	16	15	14	13
19	20	21	22	23	24
30	29	28	27	26	25
31	32	33	34	35	36

Land Ownership

F-1-A—5M—

County Madison

Farm Checked: Date 7-17-53

By Jack Foust

STATE OF MONTANA
STATE ENGINEERS OFFICE
Water Resources Survey

T 5S R 1E Plat No. 56

Photo No. I-34

Legal Land Owner Ethel & Andrew Watkins Address Ennis, Montana

Operator A. J. Watkins Address Ennis, Montana

Water is delivered by:— (1) Private System; 2. Ditch Company; 3. State Project; 4. Federal Project; 5. Irrigation District

App. No. Decree No.	NAME OF APPROPRIATOR TO WHOM DECREED	NAME OF STREAM	Date App. Date Priority	Miner's Inches	In Use	NAME OF DITCH (Water Delivered By)	No.	R/F	Present Irr. Acres	Irrigable Acres
*D-76	Geo. S. Watkins	Jack Creek	7-1-01	200	Not in use	Maynard Ditch	1	R	0	45
D-210	Geo S. Watkins	Jordan Creek	6-1-67	50	Yes	Watkins Ditch	1	R	121	0
			5-1-84	60	Yes					
			5-1-99	50	Yes					

NOTE: R—Denotes Regular Irrigation. F—Flood Irrigation.

Adequate Supply: Yes X No Explain

Remarks

*The D-76 water is divided between Hodges & Watkins; 80 inches for Hodges, 120 inches for Watkins.

River Basin

Also in: Plat No. Twp. Rge. | Plat No. Twp. Rge. | Plat No. Twp. Rge.
Plat No. Twp. Rge. | Plat No. Twp. Rge. | Plat No. Twp. Rge.

Information From:

A. J. Watkins

6	5	4	3	2	1
7	8	9	10	11	12
18	17	16	15	14	13
19	20	21	22	23	24
30	29	28	27	26	25
31	32	33	34	35	36

Land Ownership

59
6S 7W

F-1-A—5M—

County Madison

Farm Checked: Date 9-16-53

By Bob Peter

STATE OF MONTANA
STATE ENGINEERS OFFICE
Water Resources Survey

T 6S R 7W Plat No. 59

Photo No. 1-117

Legal Land Owner Larry Gilbert Address Dillon, Montana

Operator Address

Water is delivered by:— 1. Private System; 2. Ditch Company; 3. State Project; 4. Federal Project; 5. Irrigation District

App. No. Decree No.	NAME OF APPROPRIATOR TO WHOM DECREED	NAME OF STREAM	Date App. Date Priority	Miner's Inches	In Use	NAME OF DITCH (Water Delivered By)	No.	R/F	Present Irr. Acres	Irrigable Acres
		NO IRRIGATION								

NOTE: R—Denotes Regular Irrigation. F—Flood Irrigation.

Adequate Supply: Yes..... No..... Explain.....

Remarks.....

River Basin

Also in: Plat No. Twp. Rge.	Plat No. Twp. Rge.	Plat No. Twp. Rge.
Plat No. Twp. Rge.	Plat No. Twp. Rge.	Plat No. Twp. Rge.

Information From:
Rudolph Lasich

6	5	4	3	2	1
7	8	9	10	11	12
18	17	16	15	14	13
19	20	21	22	23	24
30	29	28	27	26	25
31	32	33	34	35	36

1725

Land Ownership