F-1-A—5M—

County Madison

Farm Checked: Date 5-14-54

By Bob Peter

STATE OF MONTANA
STATE ENGINEERS OFFICE
Water Resources Survey

T. 5S R. 4W Plat No. 52

Photo No. 1-11

Legal Land Owner Chris H. Christensen Address Laurin, Montana

Operator Address

Water is delivered by:—(1) Private System; 2. Ditch Company; 3. State Project; 4. Federal Project; 5. Irrigation District

App. No. Decree No.	NAME OF APPROPRIATOR TO WHOM DECREED	NAME OF STREAM	Date App. Date Priority	Miner's Inches	In Use	NAME OF DITCH (Water Delivered By)	No.	R/F	Present Irr. Acres	Irrigable Acres
D-560	John & Ellen McDonald	Ruby River	5-1-66	53.92	Yes	Ruby Valley Ditch	1	R	15	0
			5-15-86	95	Yes					
			4-1-66	12	Yes					

NOTE: R—Denotes Regular Irrigation. F—Flood Irrigation.

Adequate Supply: Yes X No Explain

Remarks

River Basin

Also in: Plat No. Twp. Rge.	Plat No. Twp. Rge.	Plat No. Twp. Rge.
Plat No. Twp. Rge.	Plat No. Twp. Rge.	Plat No. Twp. Rge.

Information From: Christensen

6	5	4	3	2	1
7	8	9	10	11	12
18	17	16	15	14	13
19	20	21	22	23	24
30	29	28	27	26	25
31	32	33	34	35	36

Land Ownership

F-1-A—5M—

County Madison

Farm Checked: Date 6-9-54

By Bob Peter & Dave Pouliot

STATE OF MONTANA
STATE ENGINEERS OFFICE
Water Resources Survey

T. 5[illegible] R. 4W Plat No. 52

Photo No. 2-200, 1-11

Legal Land Owner David Claypoole Address Laurin, Montana

Operator Address

Water is delivered by:— (1) Private System; 2. Ditch Company; 3. State Project; 4. Federal Project; 5. Irrigation District

App. No. Decree No.	NAME OF APPROPRIATOR TO WHOM DECREED	NAME OF STREAM	Date App. Date Priority	Miner's Inches	In Use	NAME OF DITCH (Water Delivered By)	No.	R/F	Present Irr. Acres	Irrigable Acres
A-1461	Alphonse Marion	Ruby River	4-28-83							
D-637	Harley Linder	Clear Creek	5-1-71	20	Yes					
			5-15-74	10	Yes					
			5-15-87	23 2/3	Yes					
	*	Ruby River	5-15-66	130	Yes					
		Clear Creek	5-15-82	130	Yes					
		Ruby River	5-1-66	71.9	Yes					
	*	Ruby River	5-15-86	115.6	Yes					
		Ruby River	4- -1866	16	Yes					
		Ruby River	1865	100	Yes					
		Ruby River	1875	400	Yes					
		Clear Creek	1883	150	Yes					
		Ruby River in Clear Cr.	1874	200	Yes					
D-606	Anna M. Smith	Ruby River	5- -66	130						
			1882	65						

NOTE: R—Denotes Regular Irrigation. F—Flood Irrigation.

Continued on following page

Adequate Supply: Yes ..... No ..... Explain .....

Remarks .....

..... River Basin .....

Also in: Plat No. ..... Twp. ..... Rge.	Plat No. ..... Twp. ..... Rge.	Plat No. ..... Twp. ..... Rge. .....
Plat No. ..... Twp. ..... Rge.	Plat No. ..... Twp. ..... Rge.	Plat No. ..... Twp. ..... Rge. .....

Information From: .....



Land Ownership

F-1-A—5M—

County Madison

Farm Checked: Date 6-9-54

By Bob Peter & Dave Poulliot

STATE OF MONTANA
STATE ENGINEERS OFFICE
Water Resources Survey

T 5S R 4W Plat No. 52

Photo No. 2-200, 1-11

Legal Land Owner David Claypoole (Continued from preceding page) Address Laurin, Montana

Operator Address

Water is delivered by:— 1. Private System; 2. Ditch Company; 3. State Project; 4. Federal Project; 5. Irrigation District

App. No. Decree No.	NAME OF APPROPRIATOR TO WHOM DECREED	NAME OF STREAM	Date App. Date Priority	Miner's Inches	In Use	NAME OF DITCH (Water Delivered By)	No.	R/F	Present Irr. Acres	Irrigable Acres
D-606	Anna M. Smith	Clear Creek	5-1-71	20						
			5-15-74	10						
			5-15-78	23						
			5-15-87	13 1/3						
D-606		Clear Creek				Marion Ditch	1	R	20	0
D-637		Clear Creek				Ayotte Ditch	1	R	24	0
D-637		Ruby River				Ruby Valley	1	R	5	0
D-606		Clear Creek				Ayotte				

NOTE: R—Denotes Regular Irrigation. F—Flood Irrigation.

Adequate Supply: Yes X No Explain

Remarks

*F. C. Kirby has 12.5 inches of each of these rights.
David Claypoole has the balance of rights.

River Basin

Also in: Plat No. Twp. Rge.	Plat No. Twp. Rge.	Plat No. Twp. Rge.
Plat No. Twp. Rge.	Plat No. Twp. Rge.	Plat No. Twp. Rge.

Information From:

Mr. Claypoole

6	5	4	3	2	1
7	8	9	10	11	12
18	17	16	15	14	13
19	20	21	22	23	24
30	29	28	27	26	25
31	32	33	34	35	36

Land Ownership

F-1-A—5M—

County Madison

STATE OF MONTANA
STATE ENGINEERS OFFICE
Water Resources Survey

T. 5S R. 4W Plat No. 52

Farm Checked: Date 5-9-54

Photo No. 2-200, 1-11

By Bob Peter & Dave Pouliot

Legal Land Owner Miner Dagneau Address Laurin, Montana

Operator David Claypoole Address Laurin, Montana

Water is delivered by:— (1) Private System; 2. Ditch Company; (3) State Project; 4. Federal Project; 5. Irrigation District

App. No. Decree No.	NAME OF APPROPRIATOR TO WHOM DECREED	NAME OF STREAM	Date App. Date Priority	Miner's Inches	In Use	NAME OF DITCH (Water Delivered By)	No.	R/F	Present Irr. Acres	Irrigable Acres
D-606	Anna M. Smith	Ruby & Clear Creek	5- -1866	130	Yes	Marion Ditch	1	R	85	0
		Ruby & Clear Creek	1882	65	Yes					
D-520	State Water Cons. Bd.	Ruby River		900AF	Res.	West Bench Canal	3	R	102	18
				450FF						

NOTE: R—Denotes Regular Irrigation. F—Flood Irrigation.

Adequate Supply: Yes X No Explain

Remarks

River Basin

Also in: Plat No. Twp. Rge.	Plat No. Twp. Rge.	Plat No. Twp. Rge.
Plat No. Twp. Rge.	Plat No. Twp. Rge.	Plat No. Twp. Rge.

Information From:

David Claypoole

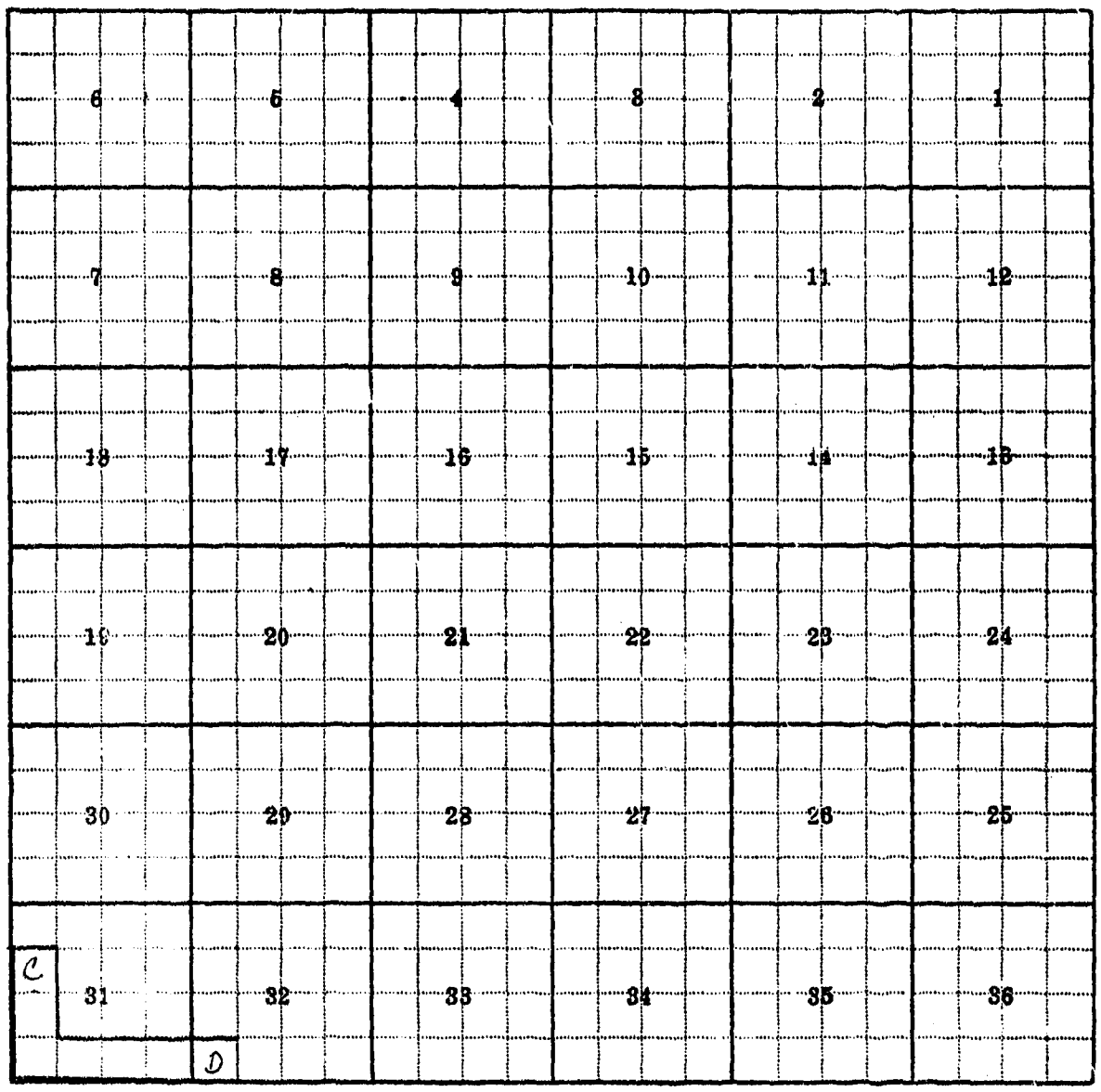

Land Ownership

F-1-A—5M—

County Madison

Farm Checked: Date 6-24-54

By Dave Pouliot

STATE OF MONTANA
STATE ENGINEERS OFFICE
Water Resources Survey

T 5S R 4W Plat No. 52

Photo No. I-72

Legal Land Owner George Davis Address Laurin, Montana

Operator Address

Water is delivered by:— (1) Private System; 2. Ditch Company; (3) State Project; 4. Federal Project; 5. Irrigation District

Ap. No. Decree No.	NAME OF APPROPRIATOR TO WHOM DECREED	NAME OF STREAM	Date App. Date Priority	Miner's Inches	In Use	NAME OF DITCH (Water Delivered By)	No.	R/F	Present Irr. Acres	Irrigable Acres
D-144*	Thos. L. Shaw	Ruby Valley Ditch	5-1-66	.1/27	Int.					
D-577	Colin Campbell	Ruby River	5-1-66	65.9	Yes	Ruby Valley Ditch	1	R	86	0
			4- -66	14 2/3	Yes					
			5-15-86	104.5	Yes					
D-520		Ruby River				Vigilante Canal	1-3	R	52	0

NOTE: R—Denotes Regular Irrigation. F—Flood Irrigation.

Adequate Supply: Yes X No Explain

Remarks

Buys 100 A.F., wants to buy more.

*D-144-Old Ruby Decree number-shows interest in Ruby Valley Ditch only - Case #1178.

River Basin

Also in: Plat No. Twp. Rge.	Plat No. Twp. Rge.	Plat No. Twp. Rge.
Plat No. Twp. Rge.	Plat No. Twp. Rge.	Plat No. Twp. Rge.

Information From:

Geo. Davis

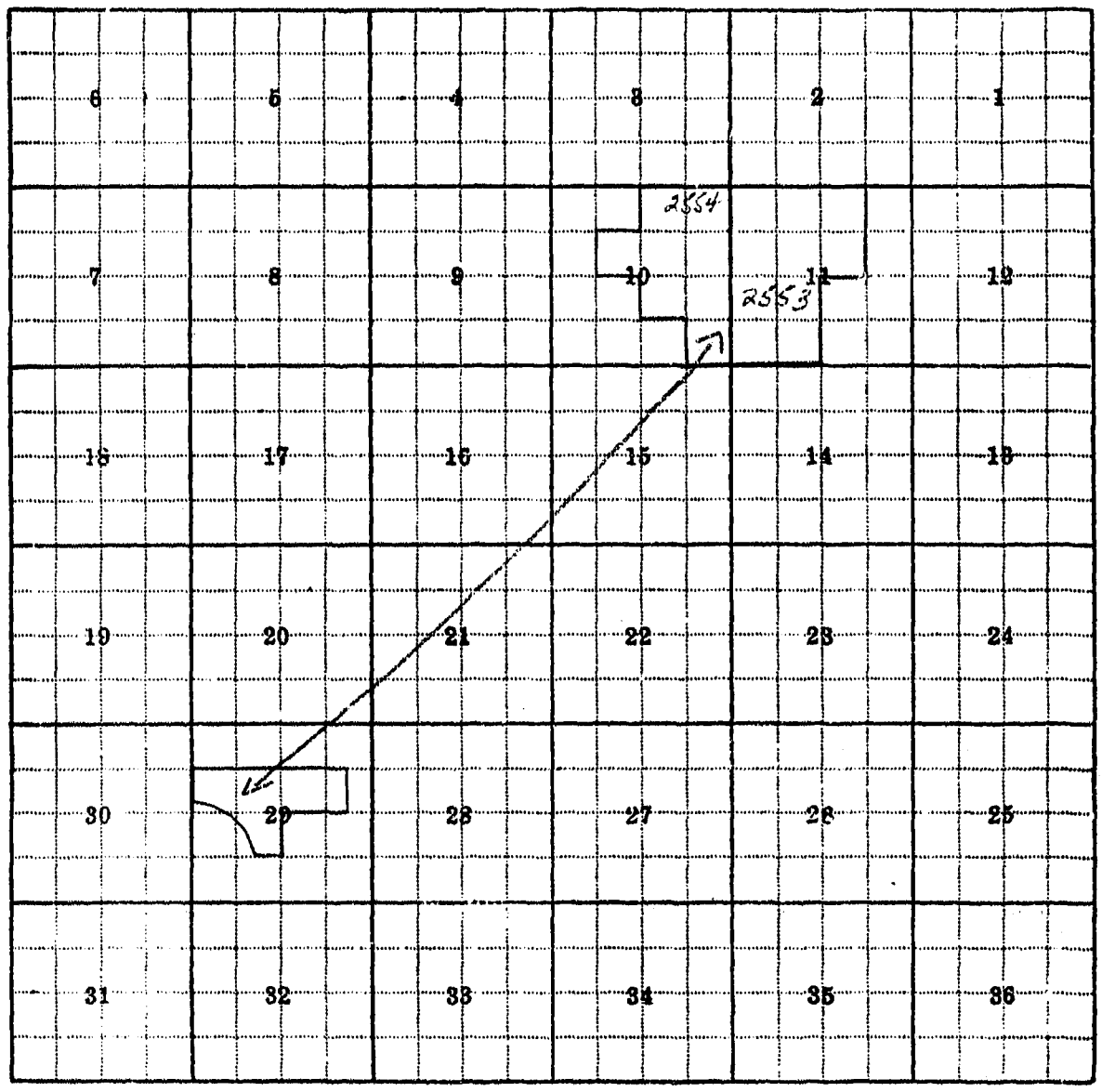

Land Ownership

F-1-A—5M—

County Madison

Farm Checked: Date 6-15-54

By Dave Pouliot

STATE OF MONTANA
STATE ENGINEERS OFFICE
Water Resources Survey

T 5S R 4W Plat No. 52

Photo No. 1-69

Legal Land Owner Pearl Davis Address Laurin, Montana

Operator Address

Water is delivered by:— (1) Private System; 2. Ditch Company; 3. State Project; 4. Federal Project; 5. Irrigation District

App. No. Decree No.	NAME OF APPROPRIATOR TO WHOM DECREED	NAME OF STREAM	Date App. Date Priority	Miner's Inches	In Use	NAME OF DITCH (Water Delivered By)	No.	R/F	Present Irr. Acres	Irrigable Acres
A-1337	Albert Norton	Quaking Asp. Creek	1877	400.		Old Ditch	1	F	STOCK	WATER

NOTE: R—Denotes Regular Irrigation. F—Flood Irrigation.

Adequate Supply: Yes ..... No X Explain

Remarks

Not used for irrigation for many years, what little water there is now is used for stock.

River Basin

Also in: Plat No. Twp. Rge.	Plat No. Twp. Rge.	Plat No. Twp. Rge.
Plat No. Twp. Rge.	Plat No. Twp. Rge.	Plat No. Twp. Rge.

Information From:

Dave

6	5	4	3	2	1
7	8	9	10	11	12
18	17	16	15	14	13
19	20	21	22	23	24
30	29	28	27	26	25
31	32	33	34	35	36

1337

Land Ownership

F-1-A—5M—

County Madison

Farm Checked: Date 7-2-54

By Dave Pouliot

STATE OF MONTANA
STATE ENGINEERS OFFICE
Water Resources Survey

T 5S R 4W Plat No. 52

Photo No. 2-201

Legal Land Owner Ray Edmiston Address Laurin, Montana

Operator Address

Water is delivered by:— (1.) Private System; 2. Ditch Company; 3. State Project; 4. Federal Project; 5. Irrigation District

App. No. Decree No.	NAME OF APPROPRIATOR TO WHOM DECREED	NAME OF STREAM	Date App. Date Priority	Miner's Inches	In Use	NAME OF DITCH (Water Delivered By)	No.	R/F	Present Irr. Acres	Irrigable Acres
D-564	Madelena Jenkins &	Clear Creek	5-15-71	26 2/3	Yes	Bench or Ayotte	1	R	28	0
	Elsie Renaldi	Clear Creek	5-15-74	13 1/3	Yes					
		Clear Creek	5-15-78	31 5/9	Yes					
		Clear Creek	5-15-87	17 7/9	Yes					
		Ruby River	5-15-79	60	Yes	Marshall #3	1	R	10	0

NOTE: R—Denotes Regular Irrigation. F—Flood Irrigation.

Adequate Supply: Yes X No Explain

Remarks

The Gervias Tunnel Ditch diverts water from Ruby River into Clear Creek.

River Basin

Also in: Plat No. 51 Twp. 5S Rge. 5W	Plat No. Twp. Rge.	Plat No. Twp. Rge.
Plat No. Twp. Rge.	Plat No. Twp. Rge.	Plat No. Twp. Rge.

Information From:

Ray Edmiston

6	5	4	3	2	1
7	8	9	10	11	12
18	17	16	15	14	13
19	20	21	22	23	24
30	29	28	27	26	25
31	32	33	34	35	36

Land Ownership

F-1-A—5M—

County Madison

Farm Checked: Date 6-25-54

By Dave Pouliot

STATE OF MONTANA
STATE ENGINEERS OFFICE
Water Resources Survey

T. 5S R. 4W Plat No. 52

Photo No. 1-11

Legal Land Owner Julie Galiger Address Laurin, Montana

Operator Address

Water is delivered by: (1) Private System; 2. Ditch Company; (3) State Project; 4. Federal Project; 5. Irrigation District

App. No. Decree No.	NAME OF APPROPRIATOR TO WHOM DECREED	NAME OF STREAM	Date App. Date Priority	Miner's Inches	In Use	NAME OF DITCH (Water Delivered By)	No.	R/F	Present Irr. Acres	Irrigable Acres
D-533	Mike & Julie Galliger	Alder Gulch Creek	5-1-66	50	Yes	Combs Ditch #2	1	R	78	0
			8-1-09	60	Yes					
D-520		Ruby River				Vigilante Canal	1-3	R	52	0

NOTE: R—Denotes Regular Irrigation. F—Flood Irrigation.

Adequate Supply: Yes X No Explain

Remarks

Buys 150 A.F.

River Basin

Also in: Plat No. Twp. Rge.	Plat No. Twp. Rge.	Plat No. Twp. Rge.
Plat No. Twp. Rge.	Plat No. Twp. Rge.	Plat No. Twp. Rge.

Information From:
Julie Galiger

6	5	4	3	2	1
7	8	9	10	11	12
18	17	16	15	14	13
19	20	21	22	23	24
30	29	28	27	26	25
31	32	33	34	35	36

Land Ownership

F-1-A--5M-

County Madison

Farm Checked: Date 6-22-54

By Dave Pouliot

STATE OF MONTANA
STATE ENGINEERS OFFICE
Water Resources Survey

T. 5S. R. 4W. Plat No. 52

Photo No. 2-202

Legal Land Owner Martin Galiger Address Sheridan, Montana

Operator Address

Water is delivered by:— (1.) Private System; 2. Ditch Company; (3.) State Project; 4. Federal Project; 5. Irrigation District

App. No. Decree No.	NAME OF APPROPRIATOR TO WHOM DECREED	NAME OF STREAM	Date App. Date Priority	Miner's Inches	In Use	NAME OF DITCH (Water Delivered By)	No.	R/F	Present Irr. Acres	Irrigable Acres
D-642	Martin Galiger	Ramshorn Creek	5-1-79	80)	Yes	Bock-Mock	1	R)	85	0
			6-1-89	80)						
D-520		Ruby River		100AF	Yes	Vigilante Canal	1-3	R)		
D-606	Anna Smith	Ruby River	5-15-65	75	Yes	Schoolhouse #1	1	R	50	0
			5-15-68	62½	Yes	Schoolhouse #2	1	R	0	45
			6-1-82	65	Yes					
			5-15-86	25½	Yes					
			5-15-86	90 2/3	Yes					

NOTE: R—Denotes Regular Irrigation. F—Flood Irrigation.

Adequate Supply: Yes X No Explain

Remarks

Buys 100 A.F. Plans to buy more this year. Has 1/3 interest in Schoolhouse #1 and 1/4 interest less 10" in Schoolhouse #2.

River Basin

Also in: Plat No. Twp. Rge.	Plat No. Twp. Rge.	Plat No. Twp. Rge.
Plat No. Twp. Rge.	Plat No. Twp. Rge.	Plat No. Twp. Rge.

Information From:

Martin Galiger

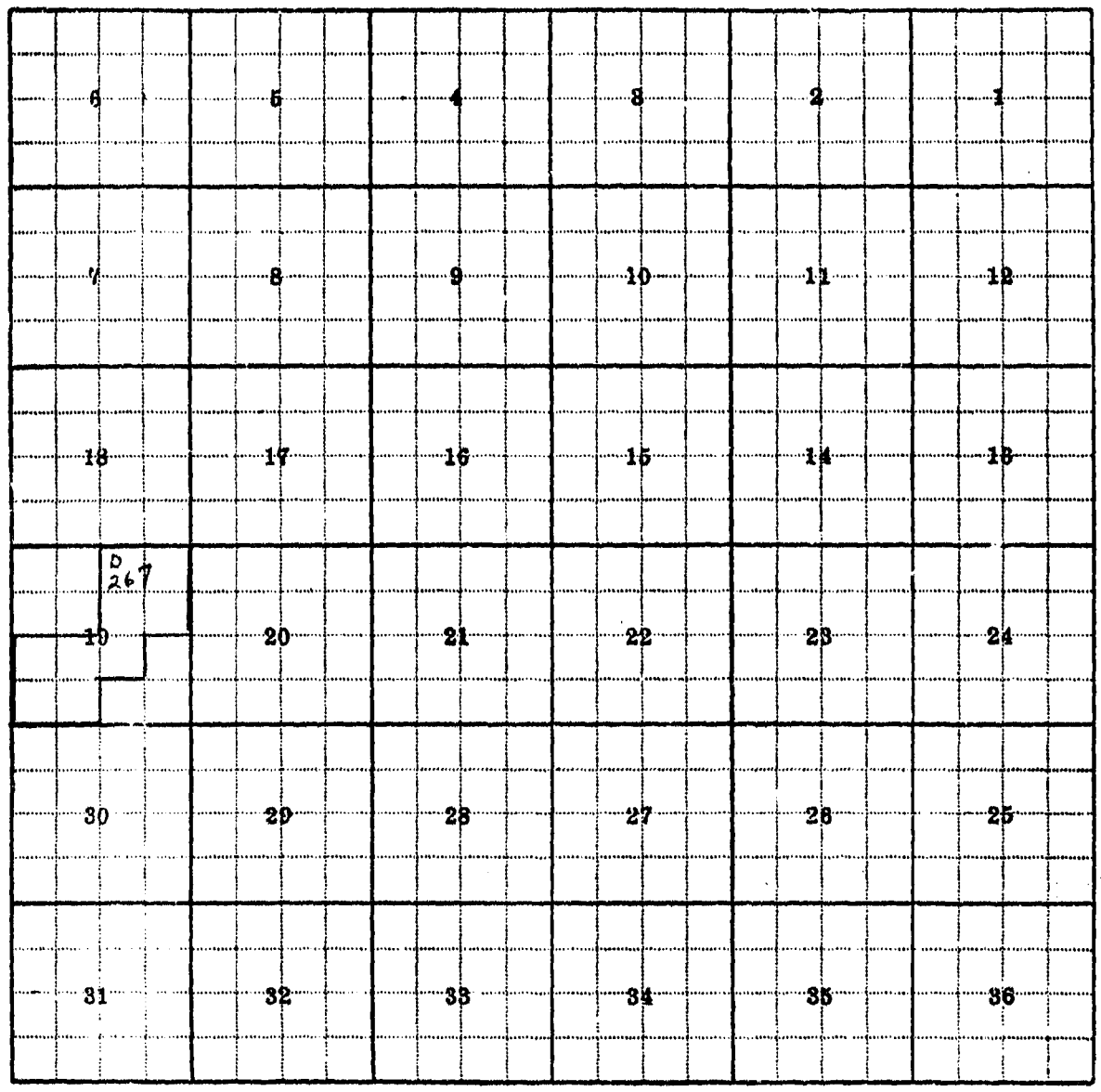

Land Ownership

F-1-A—5M—

County Madison

Farm Checked: Date 6-16-54

By Dave Pouliot

STATE OF MONTANA
STATE ENGINEERS OFFICE
Water Resources Survey

T. 5S R. 4W Plat No. 52

Photo No. 1-9

Legal Land Owner Frank Ginal Address Laurin, Montana

Operator Address

Water is delivered by:— 1. Private System; 2. Ditch Company; 3. State Project; 4. Federal Project; 5. Irrigation District

App. No. Decree No.	NAME OF APPROPRIATOR TO WHOM DECREED	NAME OF STREAM	Date App. Date Priority	Miner's Inches	In Use	NAME OF DITCH (Water Delivered By)	No.	R/F	Present Irr. Acres	Irrigable Acres
D-408	Frank Ginal	Ramshorn Creek	5-1-70	20	Yes	McGee-Olson	1	R	38	0
			6-1-89	30	Yes					
D-520	[illegible]	Ruby River				Vigilante Canal-100AF	1-3	R	15	0

NOTE: R—Denotes Regular Irrigation. F—Flood Irrigation.

Adequate Supply: Yes X No Explain

Remarks

100 A. F. in Vigilante Canal used for supplement to Ramshorn Creek water.

River Basin

Also in: Plat No. Twp. Rge.	Plat No. Twp. Rge.	Plat No. Twp. Rge.
Plat No. Twp. Rge.	Plat No. Twp. Rge.	Plat No. Twp. Rge.

Information From:

Mrs. Ginal

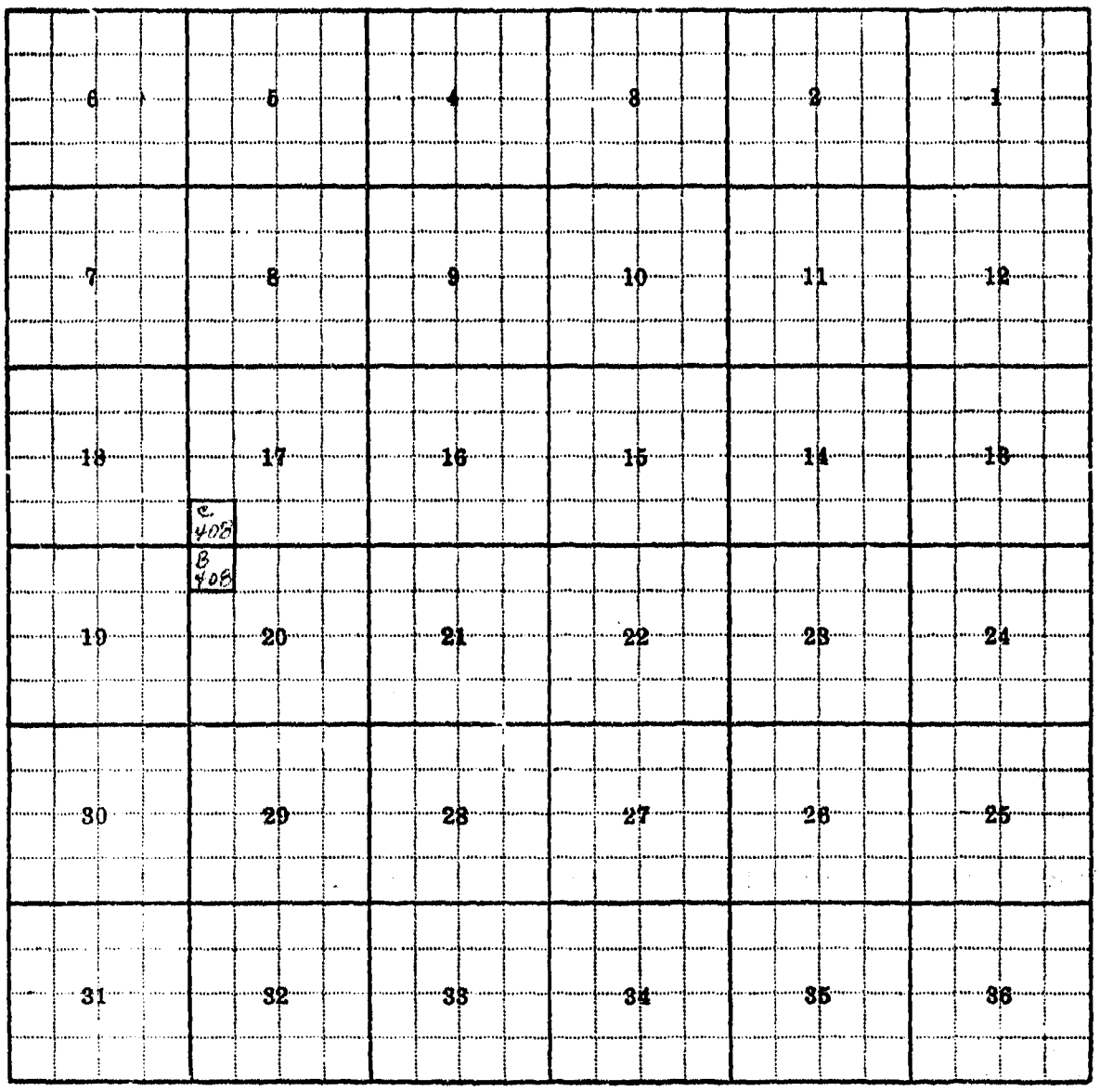

Land Ownership

F-1-A—8M—

County Madison

Farm Checked: Date 6-15-54

By Dave Pouliot

STATE OF MONTANA
STATE ENGINEERS OFFICE
Water Resources Survey

T 5S R 4W Plat No. 52

Photo No. 1-11

Legal Land Owner L. W. Hansen Address Virginia City, Montana

Operator Address

Water is delivered by:— 1. Private System; 2. Ditch Company; 3. State Project; 4. Federal Project; 5. Irrigation District

App. No. Decree No.	NAME OF APPROPRIATOR TO WHOM DECREED	NAME OF STREAM	Date App. Date Priority	Miner's Inches	In Use	NAME OF DITCH (Water Delivered By)	No.	R/F	Present Irr. Acres	Irrigable Acres
D-141	T. P. Cox	Ruby Valley Ditch	5-1-66	2/27	Int.					
D-140	J. J. Bird	Ruby Valley Ditch		1/27	Int.					
D-375	Francis Redfern	California Creek	4-1-75	50		Redfern Ditch	1	R	12	0
			4-1-75	10						
	NOTE: Above rights included in below rights.									
D-579	Francis Redfern Est.	Ruby River	5-1-66	53.9	Yes	Ruby Valley Ditch	1	R	60	0
		Ruby River	4- -66	12	Yes					
		Ruby River	5-15-86	85½	Yes					
		California Creek	4-1-65	60	Yes					
			4- -75	40	Yes					
			4-1-75	50	Yes					
			4-1-75	10	Yes					
D-578	D. Dewey Allhands	Alder Creek	6-1-19	15	Yes	McFadden Ditch	1	R	30	0
D-520		California & Ruby R.				Vigilante Canal	1-3	R	188	0

NOTE: R—Denotes Regular Irrigation. F—Flood Irrigation.

Adequate Supply: Yes X No X Explain Ruby River - Good; California Creek - No.

Remarks

Pankey and Allhands sold a ditch right of way to Hansen and 15" of 6-1-19. Ditch Decree Case #3851 in McFadden-Johnson-Nason Ditch. Has 575 A.F. in Vigilante Canal.

River Basin

Also in: Plat No. Twp. Rge.	Plat No. Twp. Rge.	Plat No. Twp. Rge.
Plat No. Twp. Rge.	Plat No. Twp. Rge.	Plat No. Twp. Rge.

Information From:

Ranch Foreman

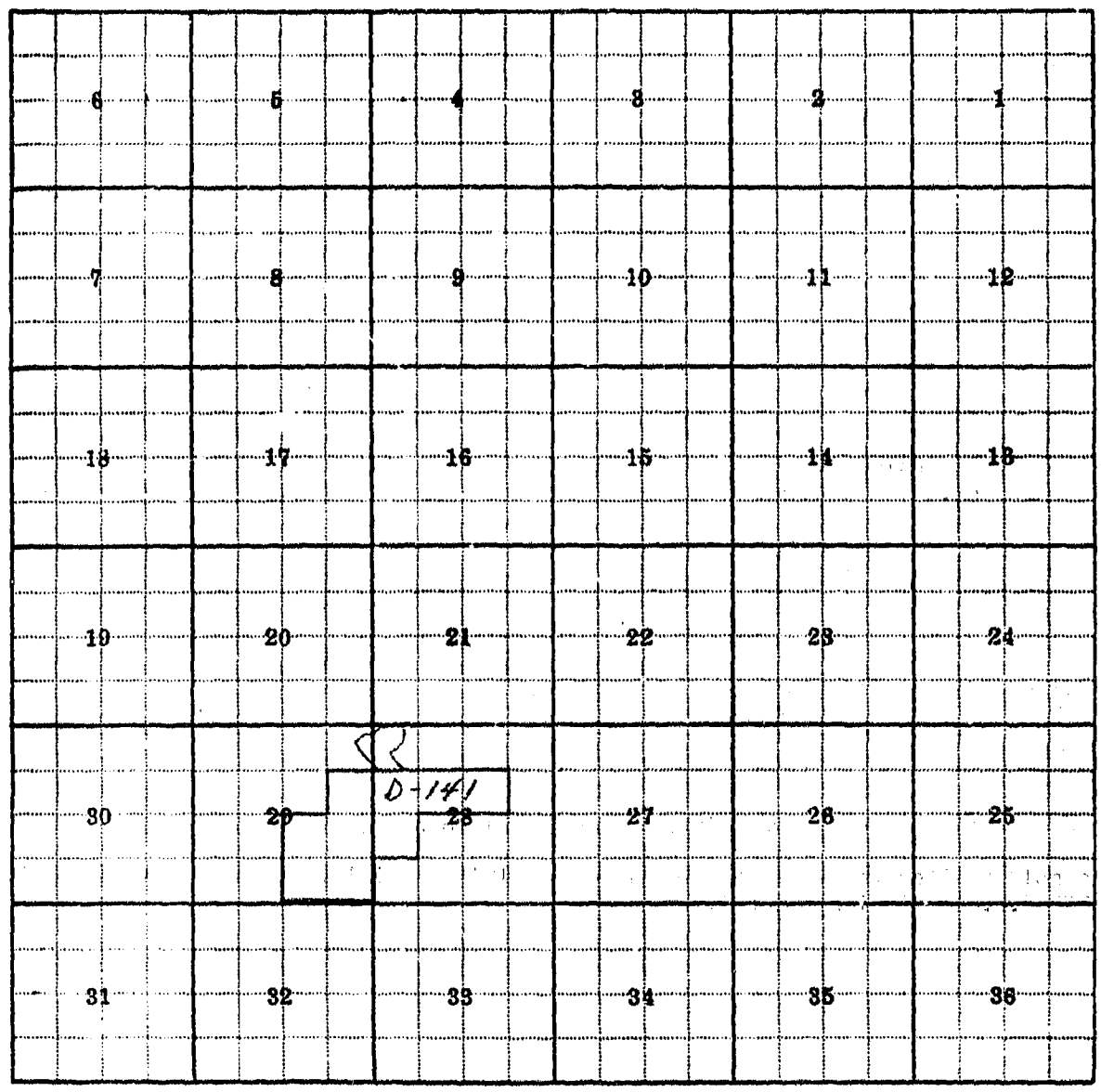

Land Ownership

F-1-A—5M—

County Madison

Farm Checked: Date 7-2-54

By Dave Pouliot

STATE OF MONTANA
STATE ENGINEERS OFFICE
Water Resources Survey

T 5S R 4W Plat No. 52

Photo No. 2-20

Legal Land Owner Thomas H. Hart Address

Operator Pat Burke Address Laurin, Montana

Water is delivered by:— (1.) Private System; 2. Ditch Company; 3. State Project; 4. Federal Project; 5. Irrigation District

App. No. Decree No.	NAME OF APPROPRIATOR TO WHOM DECREED	NAME OF STREAM	Date App. Date Priority	Miner's Inches	In Use	NAME OF DITCH (Water Delivered By)	No.	R/F	Present Irr. Acres	Irrigable Acres
D-588	Peter Gervais	Clear Creek	5-15-74	132		West Side Gervais	1	R	8	0
			5-15-75	156		East Side Gervais	1	R	60	0

NOTE: R—Denotes Regular Irrigation. F—Flood Irrigation.

Adequate Supply: Yes X No Explain

Remarks

Clear Creek course changed and land leveled.

River Basin

Also in: Plat No. Twp. Rge.	Plat No. Twp. Rge.	Plat No. Twp. Rge.
Plat No. Twp. Rge.	Plat No. Twp. Rge.	Plat No. Twp. Rge.

Information From:

Ray Edmiston

6	5	4	3	2	1
7	8	9	10	11	12
18	17	16	15	14	13
19	20	21	22	23	24
30 B	29	28	27	26	25
31	32	33	34	35	36

Land Ownership

F-1-A—5M—

County Madison

Farm Checked: Date 6-29-54

By Dave Pouliot

STATE OF MONTANA
STATE ENGINEERS OFFICE
Water Resources Survey

T 5S R 4W Plat No. 52

Photo No. 2-201

Legal Land Owner Samuel Hayden Address Virginia City, Montana

Operator Address

Water is delivered by:— (1.) Private System; 2. Ditch Company; 3. State Project; 4. Federal Project; 5. Irrigation District

App. No. Decree No.	NAME OF APPROPRIATOR TO WHOM DECREED	NAME OF STREAM	Date App. Date Priority	Miner's Inches	In Use	NAME OF DITCH (Water Delivered By)	No.	R/F	Present Irr. Acres	Irrigable Acres
D-600	Orvie Keller	Clear Creek	1879 1874	50		Hayden Ditch	1	R	0	8
			1878	50		West Side Gervais	1	R	0	4
						Peterson Ditch	1	R	0	30

NOTE: R—Denotes Regular Irrigation. F—Flood Irrigation.

Adequate Supply: Yes X No Explain

Remarks

River Basin

Also in: Plat No. 63 Twp. Rge.	Plat No. Twp. Rge.	Plat No. Twp. Rge.
Plat No. Twp. Rge.	Plat No. Twp. Rge.	Plat No. Twp. Rge.

Information From:
Samuel Hayden

6	5	4	3	2	1
7	8	9	10	11	12
18	17	16	15	14	13
19	20	21	22	23	24
30 E	29	28	27	26	25
31	32	33	34	35	36

Land Ownership

F-1-A—5M—

County Madison

Farm Checked: Date 7-14-54

By Dave Pouliot

STATE OF MONTANA
STATE ENGINEERS OFFICE
Water Resources Survey

T 5S R 4W Plat No. 52

Photo No. 1-11

Legal Land Owner Claude H. & Daisy D. Hesser Address Laurin, Montana

Operator Address

Water is delivered by:— (1.) Private System; 2. Ditch Company; 3. State Project; 4. Federal Project; 5. Irrigation District

App. No. Decree No.	NAME OF APPROPRIATOR TO WHOM DECREED	NAME OF STREAM	Date App. Date Priority	Miner's Inches	In Use	NAME OF DITCH (Water Delivered By)	No.	R/F	Present Irr. Acres	Irrigable Acres
Use Ri.		Ruby River				Ruby Valley Ditch	1	R	20	0

NOTE: *R*—Denotes Regular Irrigation. F—Flood Irrigation.

Adequate Supply: Yes X No Explain

Remarks

River Basin

Also in: Plat No. Twp. Rge.	Plat No. Twp. Rge.	Plat No. Twp. Rge.
Plat No. Twp. Rge.	Plat No. Twp. Rge.	Plat No. Twp. Rge.

Information From:

Mr. Claypoole

6	5	4	3	2	1
7	8	9	10	11	12
18	17	16	15	14	13
19	20	21	22	23	24
30	29	28	27	26	25
31	32	33	34	35	36

Land Ownership

F-1-A—5M—

County Madison

Farm Checked: Date 5-14-54

By Bob Peter

STATE OF MONTANA
STATE ENGINEERS OFFICE
Water Resources Survey

T. 5S R. 4W Plat No. 52

Photo No. 1-11

Legal Land Owner F. C. Kirby Address Laurin, Montana

Operator Address

Water is delivered by:— 1. Private System; 2. Ditch Company; 3. State Project; 4. Federal Project; 5. Irrigation District

App. No. Decree No.	NAME OF APPROPRIATOR TO WHOM DECREED	NAME OF STREAM	Date App. Date Priority	Miner's Inches	In Use	NAME OF DITCH (Water Delivered By)	No.	R/F	Present Irr. Acres	Irrigable Acres
*D-637	Darby Linder	Ruby River	5-15-66	130	No	Ruby Valley	1	R	0	7
			5-15-86	115.8	No					

NOTE: R—Denotes Regular Irrigation. F—Flood Irrigation.

Adequate Supply: Yes X No Explain

Remarks

*Kirby has 12.5 inches from each of these rights.

River Basin

Also in: Plat No. Twp. Rge.	Plat No. Twp. Rge.	Plat No. Twp. Rge.
Plat No. Twp. Rge.	Plat No. Twp. Rge.	Plat No. Twp. Rge.

Information From:

F. C. Kirby

6	5	4	3	2	1
7	8	9	10	11	12
18	17	16	15	14	13
19	20	21	22	23	24
30	29	28	27	26	25
31	32	33	34	35	36

Land Ownership

F-1-A—5M—

County Madison

Farm Checked: Date 6-24-54

By Dave Pouliot

STATE OF MONTANA
STATE ENGINEERS OFFICE
Water Resources Survey

T. 5S R. 4W Plat No. 52

Photo No. 1-10, 1-11

Legal Land Owner Chris Larson Address Laurin, Montana

Operator Address

Water is delivered by:— (1.) Private System; 2. Ditch Company; (3.) State Project; 4. Federal Project; 5. Irrigation District

App. No. Decree No.	NAME OF APPROPRIATOR TO WHOM DECREED	NAME OF STREAM	Date App. Date Priority	Miner's Inches	In Use	NAME OF DITCH (Water Delivered By)	No.	R/F	Present Irr. Acres	Irrigable Acres
D-574	Thos. L. Shaw	Ruby River	5-1-66	23.96	)	Ruby Valley Ditch	1	R	53	0
			4- -66	5 1/3	)					
			5-15-86	38	) OK					
		Bivens Creek	4-1-83	100	)					
D-520		Ruby River				Vigilante Canal	1-3	R	85	0

NOTE: R—Denotes Regular Irrigation. F—Flood Irrigation.

Adequate Supply: Yes X No Explain

Remarks

Buys 175 A.F. and 85 F.F.

River Basin

Also in: Plat No. Twp. Rge.	Plat No. Twp. Rge.	Plat No. Twp. Rge.
Plat No. Twp. Rge.	Plat No. Twp. Rge.	Plat No. Twp. Rge.

Information From:

Chris Larson

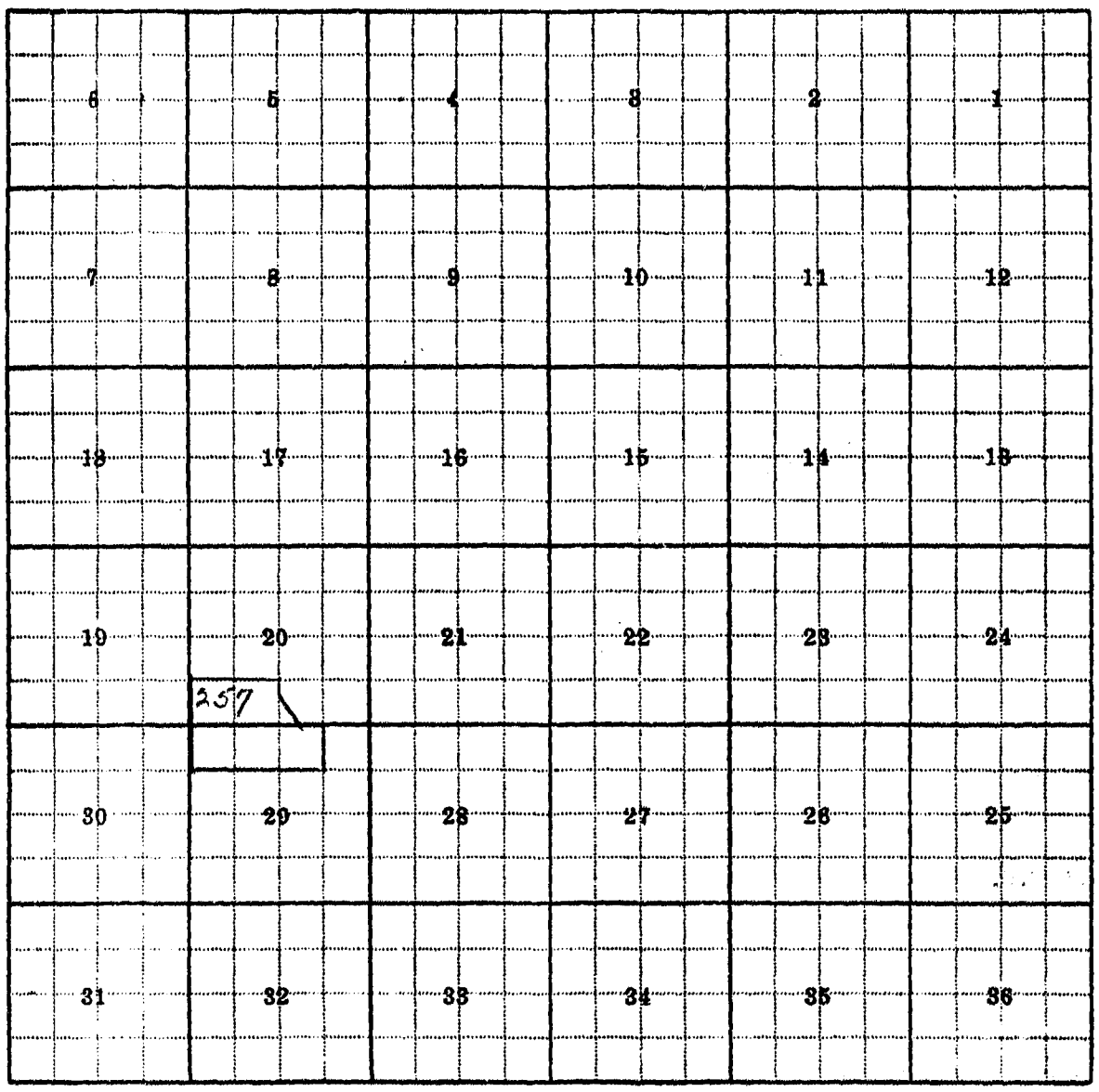

Land Ownership

F-1-A—8M—

County Madison

Farm Checked: Date 6-22-54

By Dave Pouliot

STATE OF MONTANA
STATE ENGINEERS OFFICE
Water Resources Survey

T 5S R 4W Plat No. 52

Photo No. 2-202

Legal Land Owner Jessie Morse Address Sheridan, Montana

Operator Address

Water is delivered by:— (1.) Private System; 2. Ditch Company; (3.) State Project; 4. Federal Project; 5. Irrigation District

App. No. Decree No.	NAME OF APPROPRIATOR TO WHOM DECREED	NAME OF STREAM	Date App. Date Priority	Miner's Inches	In Use	NAME OF DITCH (Water Delivered By)	No.	R/F	Present Irr. Acres	Irrigable Acres
D-404)	J. B. Bock	Ramshorn Creek	6-1-66	40	OK	(Bock-Mock Supp. by	1-3	R	80	0
			6-1-66	15	OK	Vigilante Canal)				
			6-1-89	80	OK					
D-520)										
D-410	Ray I. Harris	Ramshorn Creek	5-1-70	20	OK	McGee-Olson	1	R	10	0
			6-1-89	30	OK					
D-520		Ruby River				Vigilante Canal	3	R	90	0

NOTE: R—Denotes Regular Irrigation. F—Flood Irrigation.

Adequate Supply: Yes X No Explain

Remarks
Buys 100 A. F.

River Basin

Also in: Plat No. Twp. Rge.	Plat No. Twp. Rge.	Plat No. Twp. Rge.
Plat No. Twp. Rge.	Plat No. Twp. Rge.	Plat No. Twp. Rge.

Information From:
Mrs. Morse

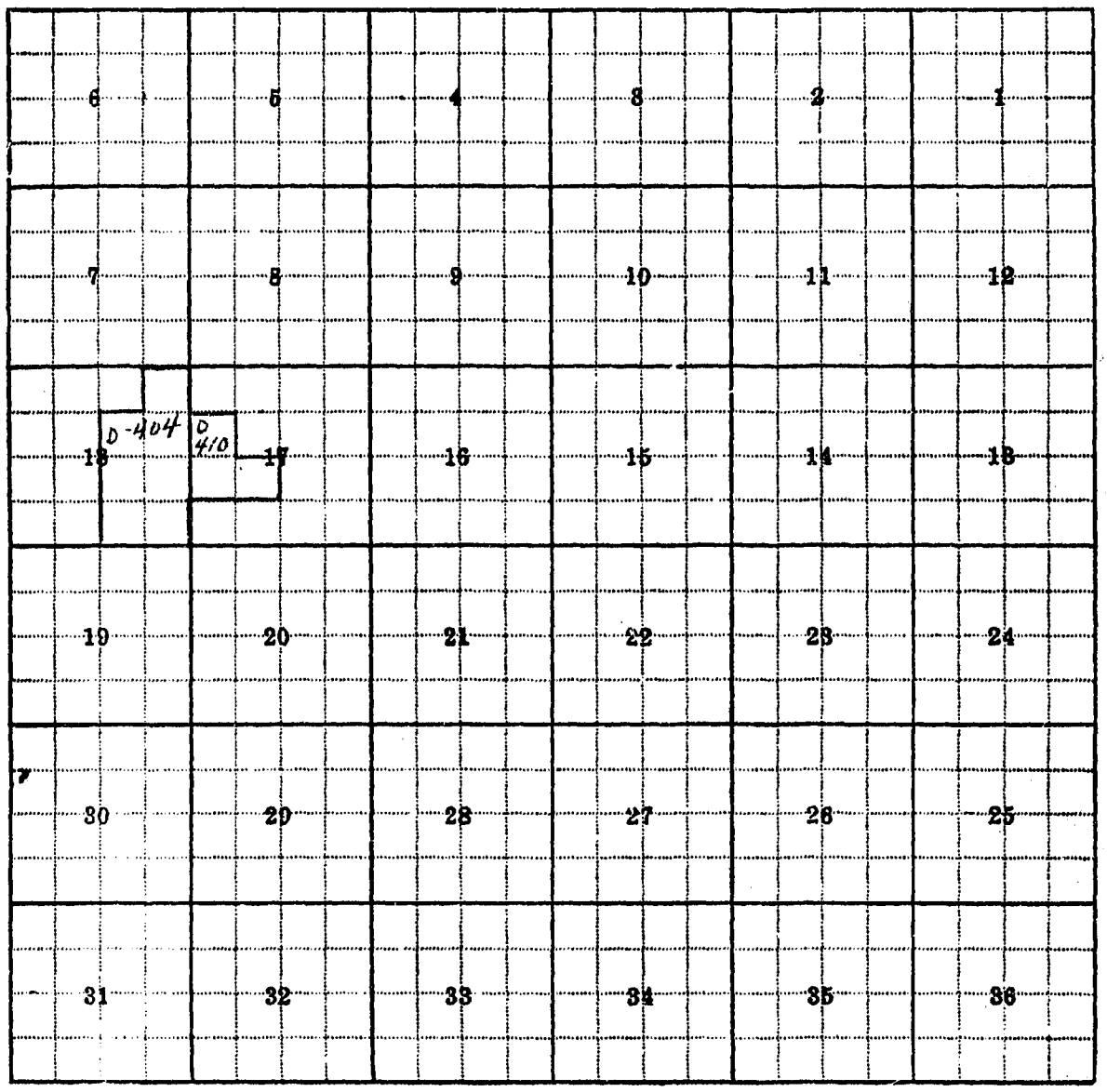

Land Ownership

F-1-A—5M—

County Madison

Farm Checked. Date 6-24-54

By Dave Pouliot

STATE OF MONTANA
STATE ENGINEERS OFFICE
Water Resources Survey

T 5S R 4W Plat No. 52

Photo No. 1-11

Legal Land Owner R. F. Noble Address Laurin, Montana

Operator Address

Water is delivered by:— (1) Private System; 2. Ditch Company; 3. State Project; 4. Federal Project; 5. Irrigation District

App. No. Decree No.	NAME OF APPROPRIATOR TO WHOM DECREED	NAME OF STREAM	Date App. Date Priority	Miner's Inches	In Use	NAME OF DITCH (Water Delivered By)	No.	R/F	Present Irr. Acres	Irrigable Acres
D-580	Chas. T. Bock	Ruby River	5-1-66	23.96	OK	Ruby Valley	1	R	40	0
			4- -66	5 1/3	OK					
			5-15-86	38	OK					

NOTE: R—Denotes Regular Irrigation. F—Flood Irrigation.

Adequate Supply: Yes X No Explain

Remarks

River Basin

Also in: Plat No. Twp. Rge.	Plat No. Twp. Rge.	Plat No. Twp. Rge.
Plat No. Twp. Rge.	Plat No. Twp. Rge.	Plat No. Twp. Rge.

Information From:

Mrs. Noble

6	5	4	3	2	1
7	8	9	10	11	12
18	17	16	15	14	13
19	20	21	22	23	24
30	F 29	28	27	26	25
31	32	33	34	35	36

Land Ownership

F-1-A—5M—

County Madison

Farm Checked: Date 6-15-54

By Dave Pouliot

STATE OF MONTANA
STATE ENGINEERS OFFICE
Water Resources Survey

T 5S R 4W Plat No. 52

Photo No. 1-11

Legal Land Owner Kate A. Pankey Address Virginia City, Montana

Operator Claude Norton Address Laurin, Montana

Water is delivered by:— (1.) Private System; 2. Ditch Company; (3.) State Project; 4. Federal Project; 5. Irrigation District

App. No. Decree No.	NAME OF APPROPRIATOR TO WHOM DECREED	NAME OF STREAM	Date App. Date Priority	Miner's Inches	In Use	NAME OF DITCH (Water Delivered By)	No.	R/F	Present Irr. Acres	Irrigable Acres
D-608	Kathryn Pankey &	Ruby River	5-1-66	71.9		Ruby Valley Ditch	1	R	102	0
	Rose C. McFadden	Ruby River	4-1-66	16						
		Ruby River	5-15-86	114						
		Alder Creek	6-1-65	40		McFadden Ditch	1	R	16	0
		Alder Creek	6-1-90	35						
D-520		Ruby River				Vigilante Canal	3	R	0	12

NOTE: R—Denotes Regular Irrigation. F—Flood Irrigation.

Adequate Supply: Yes X No Explain

Remarks

Kate Pankey sold a ditch right of way to L. W. Hansen in the McFadden Ditch in Ditch Decree Case #3851.

River Basin

Also in: Plat No. Twp. Rge.	Plat No. Twp. Rge.	Plat No. Twp. Rge.
Plat No. Twp. Rge.	Plat No. Twp. Rge.	Plat No. Twp. Rge.

Information From:

Claude Norton

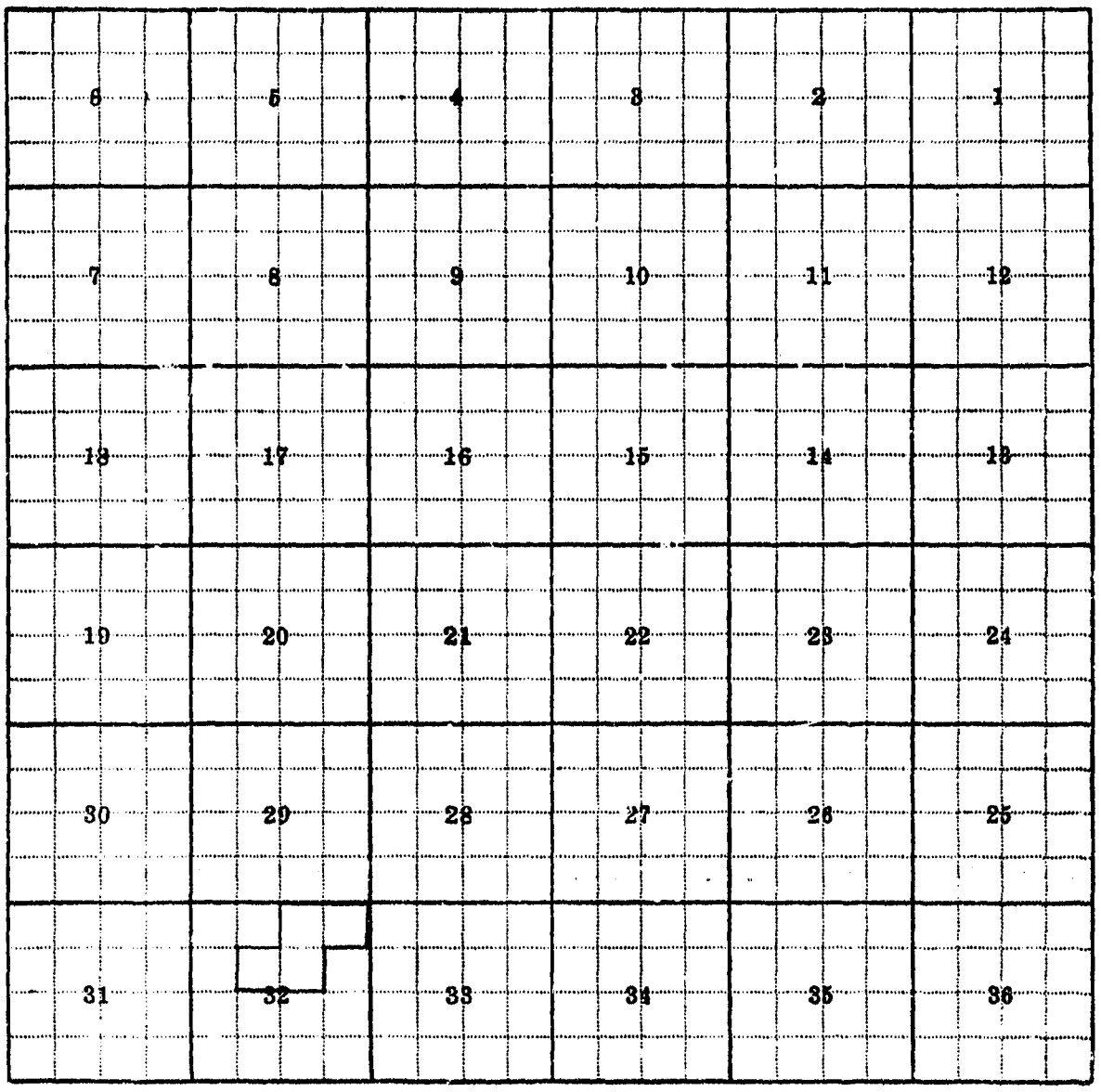

Land Ownership .....

F-1-A—5M—

County Madison

Farm Checked: Date 7-1-54

By Dave Pouliot

STATE OF MONTANA
STATE ENGINEERS OFFICE
Water Resources Survey

T 5S R 4W Plat No. 52

Photo No. 2-201

Legal Land Owner Alice Peterson Address Laurin, Montana

Operator Address

Water is delivered by:— (1) Private System; 2. Ditch Company; 3. State Project; 4. Federal Project; 5. Irrigation District

App. No. Decree No.	NAME OF APPROPRIATOR TO WHOM DECREED	NAME OF STREAM	Date App. Date Priority	Miner's Inches	In Use	NAME OF DITCH (Water Delivered By)	No.	R/F	Present Irr. Acres	Irrigable Acres
D-630	Alex Peterson	Clear Creek	1869	50	OK	Peterson Ditch)	1	R	96	0
D-630	Alex Peterson	Clear Creek	1891	200	OK					
D-520	State Water Cons. Bd.	Ruby Res.		200	OK	" "				

NOTE: R—Denotes Regular Irrigation. F—Flood Irrigation.

Adequate Supply: Yes X No Explain

Remarks

Buys 200 A. F. Ruby River Water Users Assoc. carried in Peterson Ditch.

River Basin

Also in: Plat No. Twp. Rge.	Plat No. Twp. Rge.	Plat No. Twp. Rge.
Plat No. Twp. Rge.	Plat No. Twp. Rge.	Plat No. Twp. Rge.

Information From:

Mrs. Alice Peterson & Son

6	5	4	3	2	1
7	8	9	10	11	12
18	17	16	15	14	13
19	20	21	22	23	24
30 F	29	28	27	26	25
A 31	32	33	34	35	36

Land Ownership

F-1-A—5M—

County Madison

Farm Checked: Date 6-1-54

By Bob Peter

STATE OF MONTANA
STATE ENGINEERS OFFICE
Water Resources Survey

T 5S R 4W Plat No. 52

Photo No. 1-11

Legal Land Owner Clarence or Bessie Pickett Address Sheridan, Montana
Gordon Struthers - house & 1 acre
Operator John Hepler - ground Address Laurin, Montana

Water is delivered by:— (1) Private System; 2. Ditch Company; 3. State Project; 4. Federal Project; 5. Irrigation District

App. No. Decree No.	NAME OF APPROPRIATOR TO WHOM DECREED	NAME OF STREAM	Date App. Date Priority	Miner's Inches	In Use	NAME OF DITCH (Water Delivered By)	No.	R/F	Present Irr. Acres	Irrigable Acres
D-607	Alzoa Walters	Ruby River	5-1-66	17.98	Yes	Ruby Valley Ditch	1	R	10	0
			5-15-86	31.66	Yes					
			6-1-66	4	Yes					

NOTE: R—Denotes Regular Irrigation. F—Flood Irrigation.

Adequate Supply: Yes X No Explain

Remarks

River Basin

Also in: Plat No. 62 Twp. 6S Rge. 4W	Plat No. Twp. Rge.	Plat No. Twp. Rge.
Plat No. Twp. Rge.	Plat No. Twp. Rge.	Plat No. Twp. Rge.

Information From:
Clarence Pickett

6	5	4	3	2	1
7	8	9	10	11	12
18	17	16	15	14	13
19	20	21	22	23	24
30	29	28	27	26	25
31	32	33	34	35	36

Land Ownership.....

F-1-A-5M-

County Madison

Farm Checked: Date 7-1-54

By Dave Pouliot

STATE OF MONTANA
STATE ENGINEERS OFFICE
Water Resources Survey

T. 5S R. 4W Plat No. 52

Photo No. 2-200

Legal Land Owner A. W. Purves Address

Operator H. S. Burton Address Sheridan, Montana

Water is delivered by:— (1.) Private System; 2. Ditch Company; (3.) State Project; 4. Federal Project; 5. Irrigation District

App. No. Decree No.	NAME OF APPROPRIATOR TO WHOM DECREED	NAME OF STREAM	Date App. Date Priority	Miner's Inches	In Use	NAME OF DITCH (Water Delivered By)	No.	R/F	Present Irr. Acres	Irrigable Acres
D-553	Federal Land Bank	Ruby River	4-15-83	169 7/8	OK					
D-520	State Water Cons. Bd.	West Bench Canal		250AF	125FF	West Bench Canal	1/3	R	250	0

NOTE: R—Denotes Regular Irrigation. F—

Adequate Supply: Yes X No Explain

Remarks

250 A.F. & 125 FF in W.B.C.

River Basin

Also in: Plat No. Twp. Rge.	Plat No. Twp. Rge.	Plat No. Twp. Rge.
Plat No. Twp. Rge.	Plat No. Twp. Rge.	Plat No. Twp. Rge.

Information From:

H. S. Burton

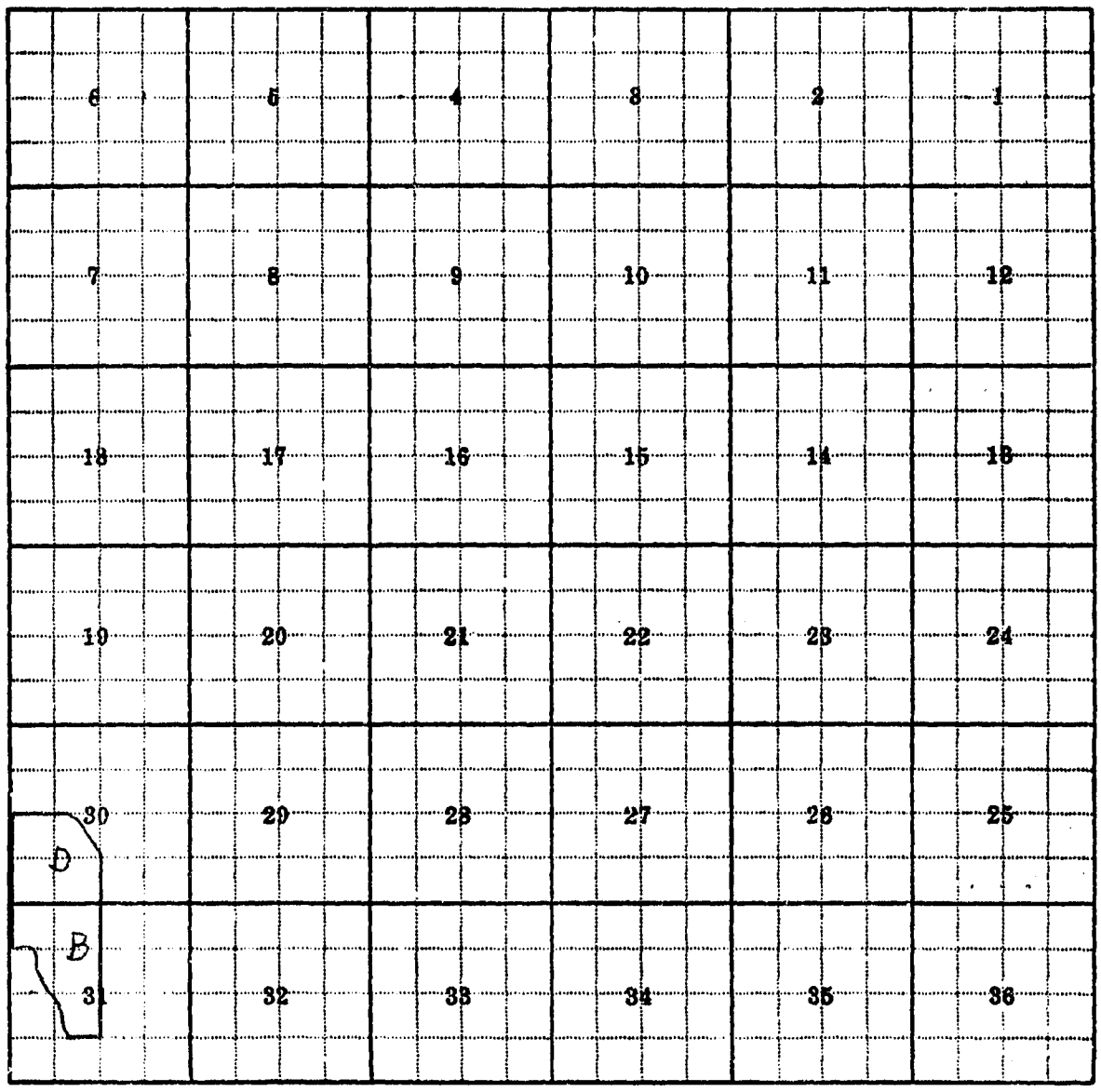

Land Ownership

F-1-A—5M—

County Madison

Farm Checked: Date 6-18-54

By Dave Pouliot

STATE OF MONTANA
STATE ENGINEERS OFFICE
Water Resources Survey

T. 5S R. 4W Plat No. 52

Photo No. 1-10, 202

Legal Land Owner John Simonsen Address Laurin, Montana

Operator Address

Water is delivered by:— (1.) Private System; 2. Ditch Company; (3.) State Project; 4. Federal Project; 5. Irrigation District

App. No. Decree No.	NAME OF APPROPRIATOR TO WHOM DECREED	NAME OF STREAM	Date App. Date Priority	Miner's Inches	In Use	NAME OF DITCH (Water Delivered By)	No.	R/F	Present Irr. Acres	Irrigable Acres
D-520	Ruby River					Vigilante Canal	1/3	R	75	0

NOTE: R—Denotes Regular Irrigation. F—Flood Irrigation.

Adequate Supply: Yes X No Explain

Remarks
150 A.F. & 25 F.F.

River Basin

Also in: Plat No. Twp. Rge.	Plat No. Twp. Rge.	Plat No. Twp. Rge.
Plat No. Twp. Rge.	Plat No. Twp. Rge.	Plat No. Twp. Rge.

Information From:
John Simonsen

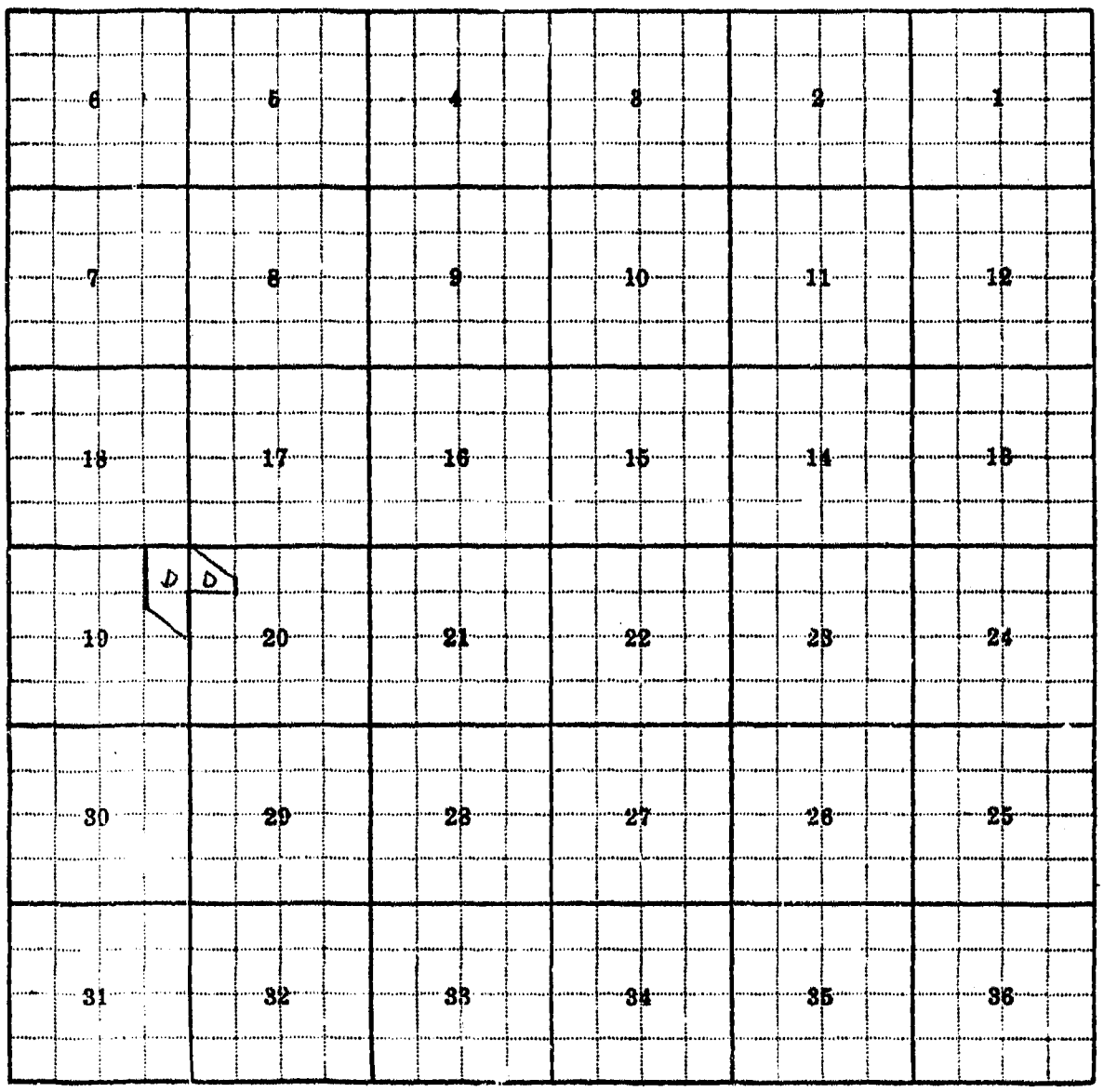

Land Ownership

F-1-A—5M--

County Madison

Farm Checked: Date 6-18-54

By Dave Pouliot

STATE OF MONTANA
STATE ENGINEERS OFFICE
Water Resources Survey

T. 5S R. 4W Plat No. 52

Photo No. 2-203

Legal Land Owner O. C. Smith Address Sheridan, Montana

Operator Address

Water is delivered by:— (1) Private System; 2. Ditch Company; (3) State Project; 4. Federal Project; 5. Irrigation District

App. No. Decree No.	NAME OF APPROPRIATOR TO WHOM DECREED	NAME OF STREAM	Date App. Date Priority	Miner's Inches	In Use	NAME OF DITCH (Water Delivered By)	No.	R/F	Present Irr. Acres	Irrigable Acres
D-581	O. C. Smith	Ruby River	5-1-66	57 14/15						
			4- -66	10 2/3						
			5-1-86	75						
		Ramshorn Creek	5-1-70	78 2/3						
			4-1-84	15						
			6-1-89	106 2/3						
D-414	Raymond Cattle Co.	Ramshorn Creek	6-1-66	40		Hermsmyer & Raymond	1	R	40	0
			5-1-70	39 1/3						
			6-1-89	73 1/3						
No filing		Horse Creek	------	------	All	Smith Ditch	1	R	5	0
D-520 *		Ruby River Res.				Vigilante Canal	1/3	R	43	0

NOTE: R—Denotes Regular Irrigation. F—Flood Irrigation.

Adequate Supply: Yes X No Explain

Remarks

*Buys 650 A. F. 200 F. F.

River Basin

Also in: Plat No. 57 Twp. 5S Rge. 5W	Plat No. Twp. Rge.	Plat No. Twp. Rge.
Plat No. Twp. Rge.	Plat No. Twp. Rge.	Plat No. Twp. Rge.

Information From:

O. C. Smith

6	5	4	3	2	1
A 7	8	9	10	11	12
18	17	16	15	14	13
19	20	21	22	23	24
30	29	28	27	26	25
31	32	33	34	35	36

Land Ownership

F-1-7--5M—

County Madison

Farm Checked: Date 6-18-54

By Dave Poulior

STATE OF MONTANA
STATE ENGINEERS OFFICE
Water Resources Survey

T 5S R 4W Plat No. 2

Photo No. 2-203

Legal Land Owner Joseph J. Tezak Address Laurin, Montana

Operator Address

Water is delivered by:— (1.) Private System; 2. Ditch Company; 3. State Project; 4. Federal Project; 5. Irrigation District

Apl. No. Decree No.	NAME OF APPROPRIATOR TO WHOM DECREED	NAME OF STREAM	Date App. Date Priority	Miner's Inch.	In Use	NAME OF DITCH (Water Delivered By)	No.	R/F	Present Irr. Acres	Irrigable Acres
D-601	Evelyn McGlench	Ruby River	5-15-86	25½	Yes	Schoolhouse #2)				
			5--1865	75	Yes					
			5-15-68	62½	Yes					
			5--86	90 2/3	Yes					
			6--82	75	Yes					
		Ramshorn Creek	1867	10	Yes	Marshall-Harmes	1	R	8	0
			1876	20	Yes					
			1889	50	Yes					
D-568	Samuel A. Hayden	Ruby River	6--82	75	Yes	Schoolhouse #2)	1	R	127	0
			5-15-86	21½	Yes					
D-570	Ray I. Haines	Ruby River	6--82	75	Yes	Schoolhouse #2)				
			5-15-86	25½	Yes	Schoolhouse #1	1	R	17	0
			6-1-66	40	Yes	Webb-Davis	1	R	90	0
			6-1-06	20	Yes					
			6-1-89	60	Yes					

NOTE: R—Denotes Regular Irrigation. F—Flood Irrigation.

Adequate Supply: Yes X No Explain

Remarks

Has 1/3 interest in Schoolhouse #1 and has 3/4 interest in Schoolhouse #2.

River Basin

Also in: Plat No. 51 Twp. 5S Rge. 5W	Plat No. Twp. Rge.	Plat No. Twp. Rge.
Plat No. Twp. Rge.	Plat No. Twp. Rge.	Plat No. Twp. Rge.

Information From:

Mr. Tezak

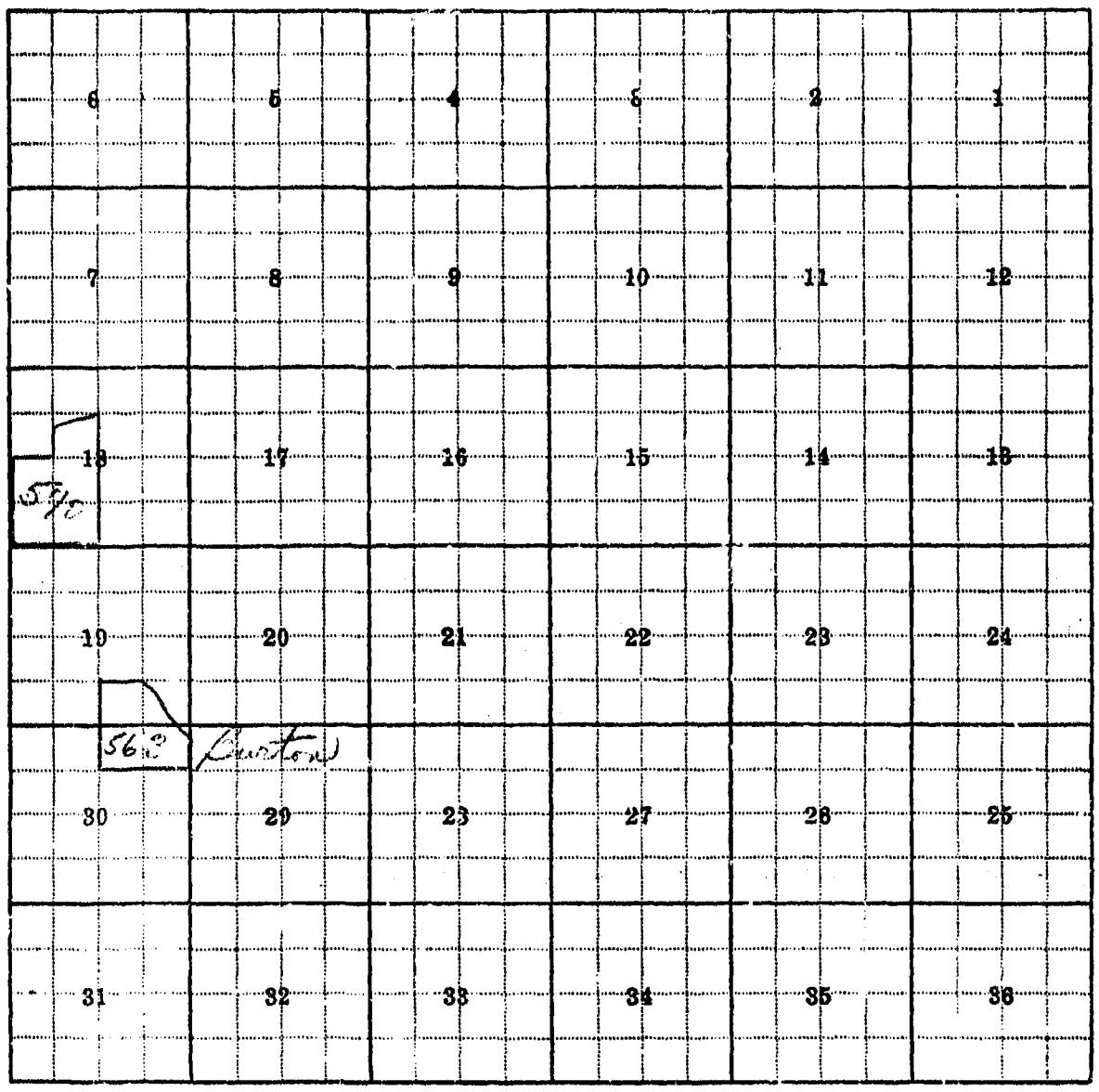

Land Ownership

F-1-A—5M—

County Madison

Farm Checked: Date 5-13-54

By Bob Peter

STATE OF MONTANA
STATE ENGINEERS OFFICE
Water Resources Survey

T.5S R.4W Plat No. 52

Photo No. 1-11

Legal Land Owner O. B. Tilton Address Sheridan, Montana

Operator Leslie Wessel Address Laurin, Montana

Water is delivered by:— 1. Private System; 2. Ditch Company; 3. State Project; 4. Federal Project; 5. Irrigation District

App. No. Decree No.	NAME OF APPROPRIATOR TO WHOM DECREED	NAME OF STREAM	Date App. Date Priority	Miner's Inches	In Use	NAME OF DITCH (Water Delivered By)	No.	R/F	Present Irr. Acres	Irrigable Acres
D-520	State Water Cons. Bd.	Ruby River		150	AF Yes	Vigilante Canal	3	R	43	0

NOTE: R—Denotes Regular Irrigation. F—Flood Irrigation.

Adequate Supply: Yes X No Explain

Remarks

Mr. Wessel had 100 A. F. Vig. Canal, 50 A. F. free flow.

River Basin

Also in: Plat No. Twp. Rge.	Plat No. Twp. Rge.	Plat No. Twp. Rge.
Plat No. Twp. Rge.	Plat No. Twp. Rge.	Plat No. Twp. Rge.

Information From:

Leslie Wessel

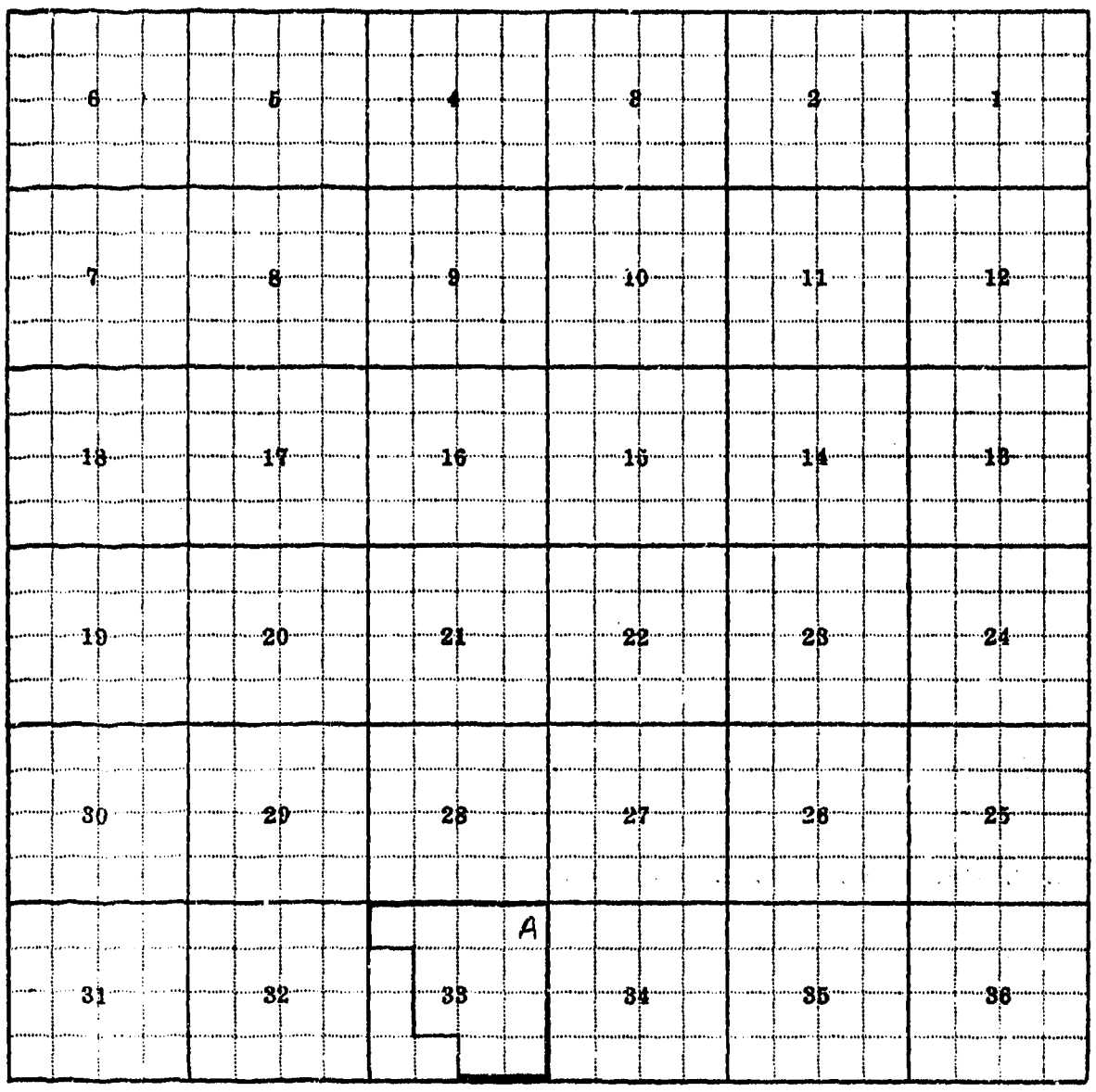

Land Ownership.....

F-1-A—5M—

County Madison

Farm Checked: Date 6-15-54

By Dave Pouliot

STATE OF MONTANA
STATE ENGINEERS OFFICE
Water Resources Survey

T. 5S R. 4W Plat No. 52

Photo No. 1-81, 1-70, 1-9, 1-10, 1-11, 1-69, 1-83

Legal Land Owner Fred Utter Address Spokane, Washington

Operator Mr. Redman (Foreman) Address Laurin, Montana

Water is delivered by:— (1.) Private System; 2. Ditch Company; (3.) State Project; 4. Federal Project; 5. Irrigation District

App. No. Decree No.	NAME OF APPROPRIATOR TO WHOM DECREED	NAME OF STREAM	Date App. Date Priority	Miner's Inches	In Use	NAME OF DITCH (Water Delivered By)	No.	R/F	Present Irr. Acres	Irrigable Acres
A-2389	Jas. H. Bassett	Wakefield Gulch Spring	10-6-10	40	Stock					
A-1683	W. P. Aaron	Spring Gulch	3-21-08	50	Stock					
D-267	Simonsen Bros.	Bivens Creek	4-1-64	40	OK					
			4-1-79	200	OK					
D-372	John Redfern &	California Creek	4-1-65	50	OK					
	Catherine Matheson		4-1-66	50	OK					
			4-1-68	20	OK					
D-371	Frank Lofton &	California Creek	6-1-02	40	OK					
	John Thompson		5-1-22	80	OK					
D-368	Elling Est. Co.	California Creek	4-1-65	50	OK					
			4-1-65	30	OK					
			4-1-75	20	OK					
D-265	D. A. Noble	Bivens Creek	4-1-64	10	OK					
			4-1-79	50	OK					

NOTE: R—Denotes Regular Irrigation. F—Flood Irrigation.

Continued on following page.

Adequate Supply: Yes..... No..... Explain.....

Remarks.....

.....River Basin.....

Also in: Plat No. Twp. Rge.	Plat No. Twp. Rge.	Plat No. Twp. Rge.
Plat No. Twp. Rge.	Plat No. Twp. Rge.	Plat No. Twp. Rge.

Information From:

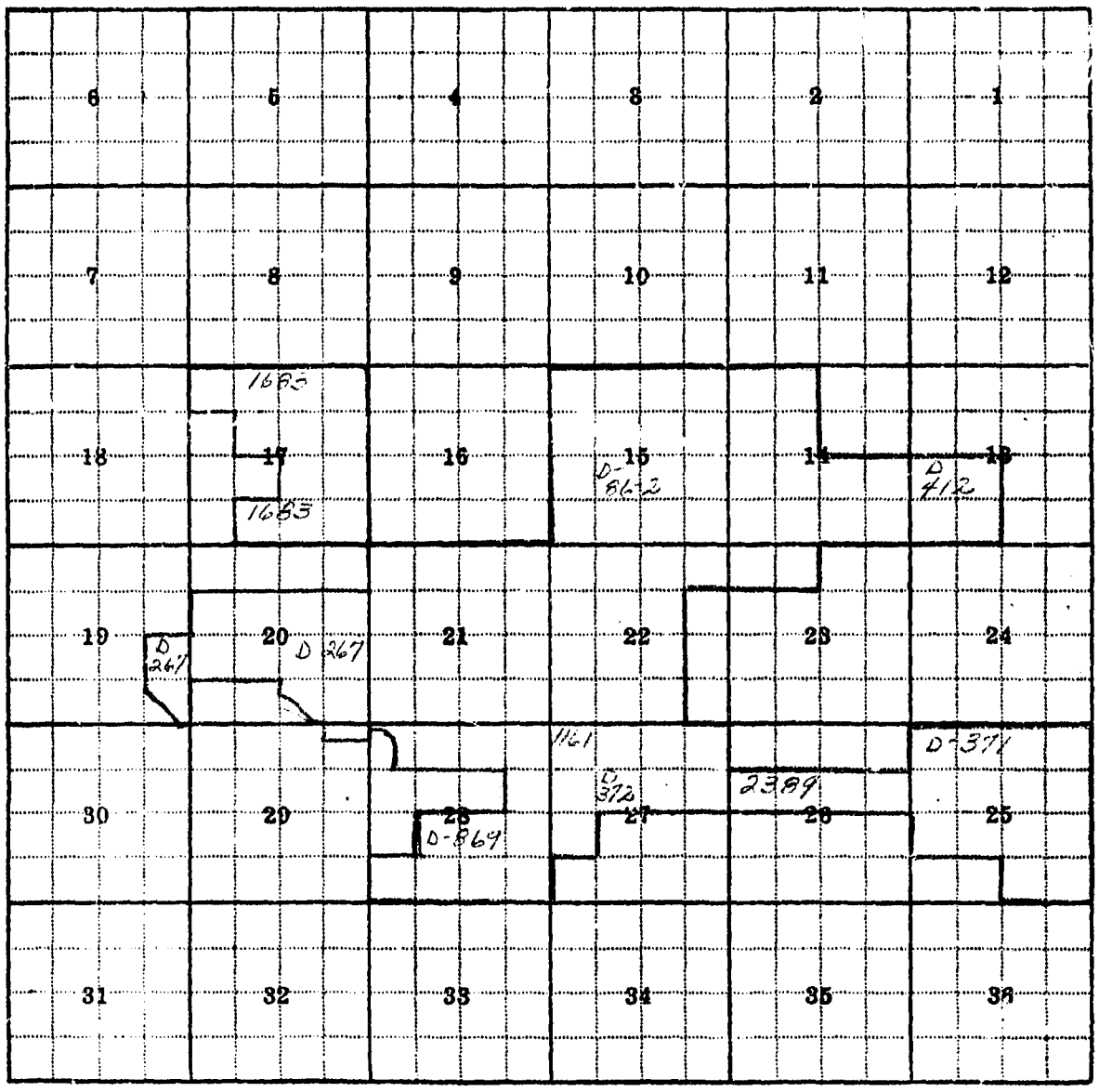

Land Ownership

F-1-A—5M—

County Madison

Farm Checked: Date 6-15-54

By Dave Pouliot

STATE OF MONTANA
STATE ENGINEERS OFFICE
Water Resources Survey

T 5S R 4W Plat No. 52

Photo No. 1-81, 1-70, 1-9, 1-10, 1-11, 1-69, 1-83

Legal Land Owner Fred Utter (Continued from preceding page) Address Spokane, Washington

Operator Mr. Redman (Foreman) Address Laurin, Montana

Water is delivered by:— 1. Private System; 2. Ditch Company; 3. State Project; 4. Federal Project; 5. Irrigation District

App. No. Decree No.	NAME OF APPROPRIATOR TO WHOM DECREED	NAME OF STREAM	Date App. Date Priority	Miner's Inches	In Use	NAME OF DITCH (Water Delivered By)	No.	R/F	Present Irr. Acres	Irrigable Acres
D-375	Francis Redfern	California Creek	4-1-75	50	OK					
			4-1-75	10	OK					
D-530*	J.R.E. Seivers &	Mill Gulch Creek	6-1-64	All	150 OK					
	L. Duggan	California Creek	6-1-68	132.64	OK					
		Harris Creek	6-1-64	All						
D-644	Frank Lofton	California Creek	5-1-22	80		Redfern Ditches)	1	R	224	53
			6-1-02	20		Redfern Ditches)	1	R		
			6-1-02	40						
D-539	Flora McNulty &	Bivens Creek	1863	All						
	Mary Swazt	Ramshorn Creek	5-15-68	150		Miners)	Mining water			
			5-15-74	300		Big)				
D-609	Peter Simonsen	Bivens Creek	1870	40						

NOTE: R—Denotes Regular Irrigation. F—Flood Irrigation.

Continued on following page

Adequate Supply: Yes..... No..... Explain.....

Remarks.....

.....River Basin.....

Also in: Plat No..... Twp..... Rge.....	Plat No..... Twp..... Rge.....	Plat No..... Twp..... Rge.....
Plat No..... Twp..... Rge.....	Plat No..... Twp..... Rge.....	Plat No..... Twp..... Rge.....

Information From:

F-1-A—5M—

County Madison

Farm Checked: Date 6-15-54

By Dave Pouliot

STATE OF MONTANA
STATE ENGINEERS OFFICE
Water Resources Survey

T 5S R 4W Plat No. 52

Photo No. 1-81, 1-70, 1-9, 1-10, 1-11, 1-69, 1-83

Legal Land Owner Fred Utter (Continued from preceding page) Address Spokane, Washington

Operator Mr. Redman (Foreman) Address Lourin, Montana

Water is delivered by:— 1. Private System; 2. Ditch Company; 3. State Project; 4. Federal Project; 5. Irrigation District

App. No. Decree No.	NAME OF APPROPRIATOR TO WHOM DECREED	NAME OF STREAM	Date App. Date Priority	Miner's Inches	In Use	NAME OF DITCH (Water Delivered By)	No.	R/F	Present Irr. Acres	Irrigable Acres
D-553	Federal Land Bank	Bivens Creek	4-1-64	10						
			4-1-69	50						
			4-1-09	120						
		California Creek	6-20-18	240						
		Mill Gulch Creek	6-1-14	240						
D-552		Bivins Creek				Walker Ditch	1	R	38	0
D-520		Ruby River				Vigilante Canal	1/3	R	359	14
		Ruby River				Vigilante Canal	1/3	R	15	0

NOTE: R—Denotes Regular Irrigation. F—Flood Irrigation.

Adequate Supply: Yes X No Explain

Remarks

*D-530 81 rod Ditch carried to California Creek then used in Redfern Ditches.
2/3 of California Creek & all of Bivins Creek has 900 A.F. in Vigilante Canal.

River Basin

Also in: Plat No. Twp. Rge.	Plat No. Twp. Rge.	Plat No. Twp. Rge.
Plat No. Twp. Rge.	Plat No. Twp. Rge.	Plat No. Twp. Rge.

Information From:

Mr. Redman

F-1-A—5M—

County Madison

Farm Checked: Date 6-23-54

By Dave Poulint

STATE OF MONTANA
STATE ENGINEERS OFFICE
Water Resources Survey

T 5S R 4W Plat No. 52

Photo No. 2-202

Legal Land Owner Adlore Van Slette Address Sheridan, Montana

Operator Address

Water is delivered by:— (1.) Private System; 2. Ditch Company; 3. State Project; 4. Federal Project; 5. Irrigation District

App. No. Decree No.	NAME OF APPROPRIATOR TO WHOM DECREED	NAME OF STREAM	Date App. Date Priority	Miner's Inches	In Use	NAME OF DITCH (Water Delivered By)	No.	R/F	Present Irr. Acres	Irrigable Acres
D-596	Albert Van Slette	Ruby River	6-1882	10	OK	Schoolhouse #2	1	R	12	0

NOTE: R—Denotes Regular Irrigation. F—Flood Irrigation.

Adequate Supply: Yes X No Explain

Remarks

Has 10" of a ¼ interest in Schoolhouse #2 Ditch.

River Basin

Also in: Plat No. 51 Twp. 5S Rge. 5W	Plat No. Twp. Rge.	Plat No. Twp. Rge.
Plat No. Twp. Rge.	Plat No. Twp. Rge.	Plat No. Twp. Rge.

Information From:

Martin Galiger

6	5	4	3	2	1
7	8	9	10	11	12
18	17	16	15	14	13
19 C	20	21	22	23	24
30	29	28	27	26	25
31	32	33	34	35	36

Land Ownership .....

F-1-A—5M—

County Madison

Farm Checked: Date 5-13-54

By Bob Peter

STATE OF MONTANA
STATE ENGINEERS OFFICE
Water Resources Survey

T 5S R 4W Plat No. 52

Photo No. 1-11

Legal Land Owner Leslie Wessel Address Laurin, Montana

Operator Address

Water is delivered by:— (1.) Private System; 2. Ditch Company; (3.) State Project; 4. Federal Project; 5. Irrigation District

App. No. Decree No.	NAME OF APPROPRIATOR TO WHOM DECREED	NAME OF STREAM	Date App. Date Priority	Miner's Inches	In Use	NAME OF DITCH (Water Delivered By)	No.	R/F	Present Irr. Acres	Irrigable Acres
D-643	Mary Galiger	Alder Creek	6-1-67	100	Yes	Vigilante C.-Galiger D.	1/3	R	70	0
D-520		Ruby River	4-1866	16.06	Yes					
			5-15-66	71.09	Yes					
			5-15-86	115.06	Yes					
D-520 D-643		Ruby River				Vigilante C.-Ruby Valley	1/3	R	12	0

NOTE: R—Denotes Regular Irrigation. F—Flood Irrigation.

Adequate Supply: Yes X No Explain

Remarks

Mr. Wessel had 100 A.F. Vig. Canal 50 A.F. free flow.

River Basin

Also in: Plat No. Twp. Rge.	Plat No. Twp. Rge.	Plat No. Twp. Rge.
Plat No. Twp. Rge.	Plat No. Twp. Rge.	Plat No. Twp. Rge.

Information From:

Leslie Wessel

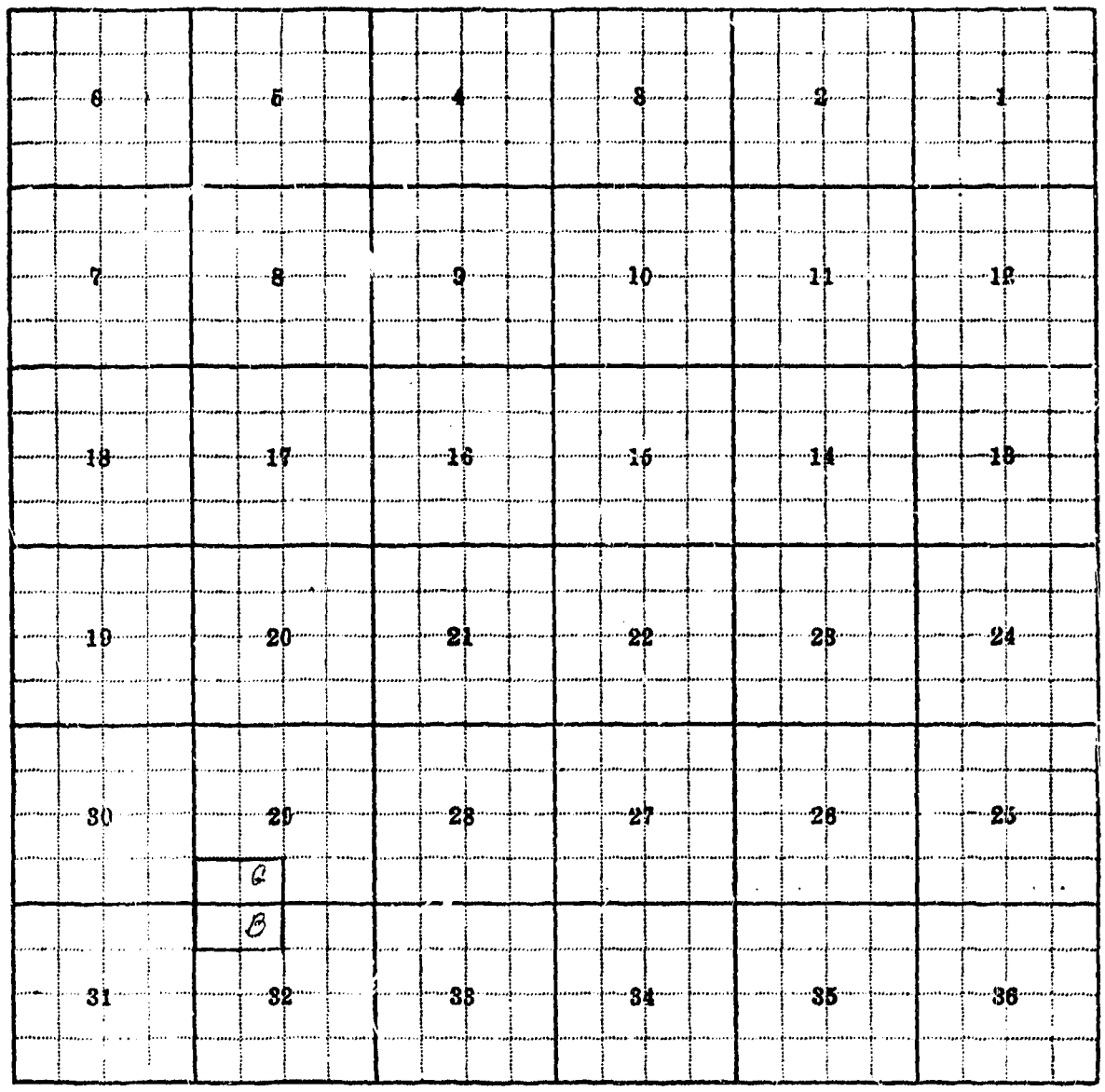

Land Ownership