F-1-A—5M—

County Madison

Farm Checked: Date 6-18-54

By Dave Pouliot

STATE OF MONTANA
STATE ENGINEERS OFFICE
Water Resources Survey

T 5S R 4W Plat No. 52

Photo No. 2-203

Legal Land Owner Harry Wilcox Address Sheridan, Montana

Operator Address

Water is delivered by:— (1.) Private System; 2. Ditch Company; (3.) State Project; 4. Federal Project; 5. Irrigation District

App. No. Decree No.	NAME OF APPROPRIATOR TO WHOM DECREED	NAME OF STREAM	Date App. Date Priority	Miner's Inches	In Use	NAME OF DITCH (Water Delivered By)	No.	R/F	Present Irr. Acres	Irrigable Acres
D-520	State Water Cons. Bd.	Ruby River Res.		150AF 50FF	OK	Vigilante Canal	1/3	R	60	32

NOTE: R—Denotes Regular Irrigation. F—Flood Irrigation.

Adequate Supply: Yes X No Explain

Remarks

Buys 150 A.F. & 50 F.F.

River Basin

Also in: Plat No. Twp. Rge.	Plat No. Twp. Rge.	Plat No. Twp. Rge.
Plat No. Twp. Rge.	Plat No. Twp. Rge.	Plat No. Twp. Rge.

Information From:

Harry Wilcox

6	5	4	3	2	1
7	8	9	10	11	12
18	17	16	15	14	13
19	20	21	22	23	24
30	29	28	27	26	25
31	32	33	34	35	36

Land Ownership

53
5S 3W

F-1-A—5M—

County Madison

Farm Checked: Date 7-29-54

By Bob Peter

STATE OF MONTANA
STATE ENGINEER'S OFFICE
Water Resources Survey

T 5S R 3W Plat No. 53

Photo No. F-34

Legal Land Owner David Claypoole Address None shown

Operator Address

Water is delivered by:— 1. Private System; 2. Ditch Company; 3. State Project; 4. Federal Project; 5. Irrigation District

App. No. Decree No.	NAME OF APPROPRIATOR TO WHOM DECREED	NAME OF STREAM	Date App. Date Priority	Miner's Inches	In Use	NAME OF DITCH (Water Delivered By)	No.	R/F	Present Irr. Acres	Irrigable Acres
A-119	Silas R. Beebe	Mill Creek	8-12-17	500						
A-51	John C. Platz	Australia Gulch	1-19-1[illegible]	40						
		NO IRRIGATION								

NOTE: R—Denotes Regular Irrigation. F—Flood Irrigation.

Adequate Supply: Yes ..... No ..... Explain .....

Remarks .....

..... River Basin.

Also in: Plat No. ..... Twp. ..... Rge.	Plat No. ..... Twp. ..... Rge.	Plat No. ..... Twp. ..... Rge. .....
Plat No. ..... Twp. ..... Rge.	Plat No. ..... Twp. ..... Rge.	Plat No. ..... Twp. ..... Rge. .....

Information From: None Shown

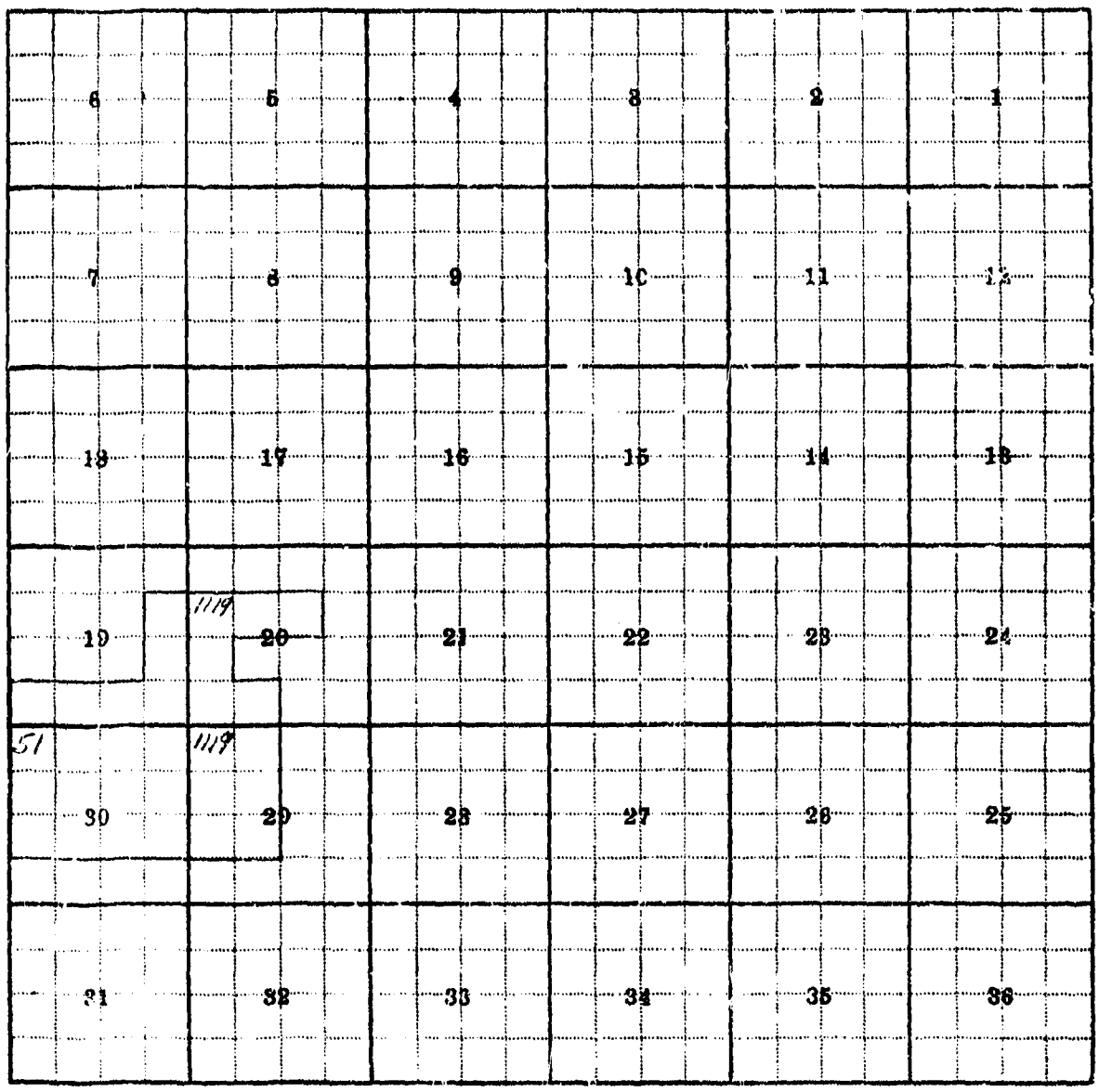

Land Ownership

F-1-A—5M—

County Madison

Farm Checked: Date 7-29-54

By Bob Peter

STATE OF MONTANA
STATE ENGINEERS OFFICE
Water Resources Survey

T. 5S R. 3W Plat No. 53

Photo No. F-34

Legal Land Owner Pearl Davis Address None shown

Operator Address

Water is delivered by:— 1. Private System; 2. Ditch Company; 3. State Project; 4. Federal Project 5. Irrigation District

App. No. Decree No.	NAME OF APPROPRIATOR TO WHOM DECREED	NAME OF STREAM	Date App. Date Priority	Miner's Inches	In Use	NAME OF DITCH (Water Delivered By)	No.	R/F	Present Irr. Acres	Irrigable Acres
A-119	Silas R. Beebe	Mill Creek	8-12-17	600						
		NO IRRIGATION								

NOTE: R—Denotes Regular Irrigation. F—Flood Irrigation.

Adequate Supply: Yes No Explain

Remarks

River Basin

Also in: Plat No. Twp. Rge.	Plat No. Twp. Rge.	Plat No. Twp. Rge.
Plat No. Twp. Rge.	Plat No. Twp. Rge.	Plat No. Twp. Rge.

Information From: None Shown

6	5	4	3	2	1
7	8	9	10	11	12
18	17	16	15	14	13
19	20	21	22	23	24
30	29	28	27	26	25
31	32	33	34	35	36

Land Ownership

F-1-A--5M--

County Madison

Farm Checked: Date 7-29-54

By Bob Peter

STATE OF MONTANA
STATE ENGINEERS OFFICE
Water Resources Survey

T 5S R 3W Plat No. 53

Photo No. F-34

Legal Land Owner Harry & Toni Foster Address None shown

Operator Address

Water is delivered by:— 1. Private System; 2. Ditch Company; 3. State Project; 4. Federal Project; 5. Irrigation District

App. No. Decree No.	NAME OF APPROPRIATOR TO WHOM DECREED	NAME OF STREAM	Date App. Date Priority	Miner's Inches	In Use	NAME OF DITCH (Water Delivered By)	No.	R/F	Present Irr. Acres	Irrigable Acres
A-1338	Paul Rainville	Quaking Asp. Creek	6-26-06	40						
A-1192	Silas R. Bebee	Mill Creek	8-12-17	600						
D-296	John E. Dixon, Adm.	Alder Gulch Creek	5-1-08	25						
		Alder Gulch Creek	5-1-08	10						
		NO IRRIGATION								

NOTE: R—Denotes Regular Irrigation. F—Flood Irrigation.

Adequate Supply: Yes ..... No ..... Explain .....

Remarks .....

River Basin .....

Also in: Plat No. ..... Twp. ..... Rge.	Plat No. ..... Twp. ..... Rge.	Plat No. ..... Twp. ..... Rge. .....
Plat No. ..... Twp. ..... Rge.	Plat No. ..... Twp. ..... Rge.	Plat No. ..... Twp. ..... Rge. .....

Information From: None Shown

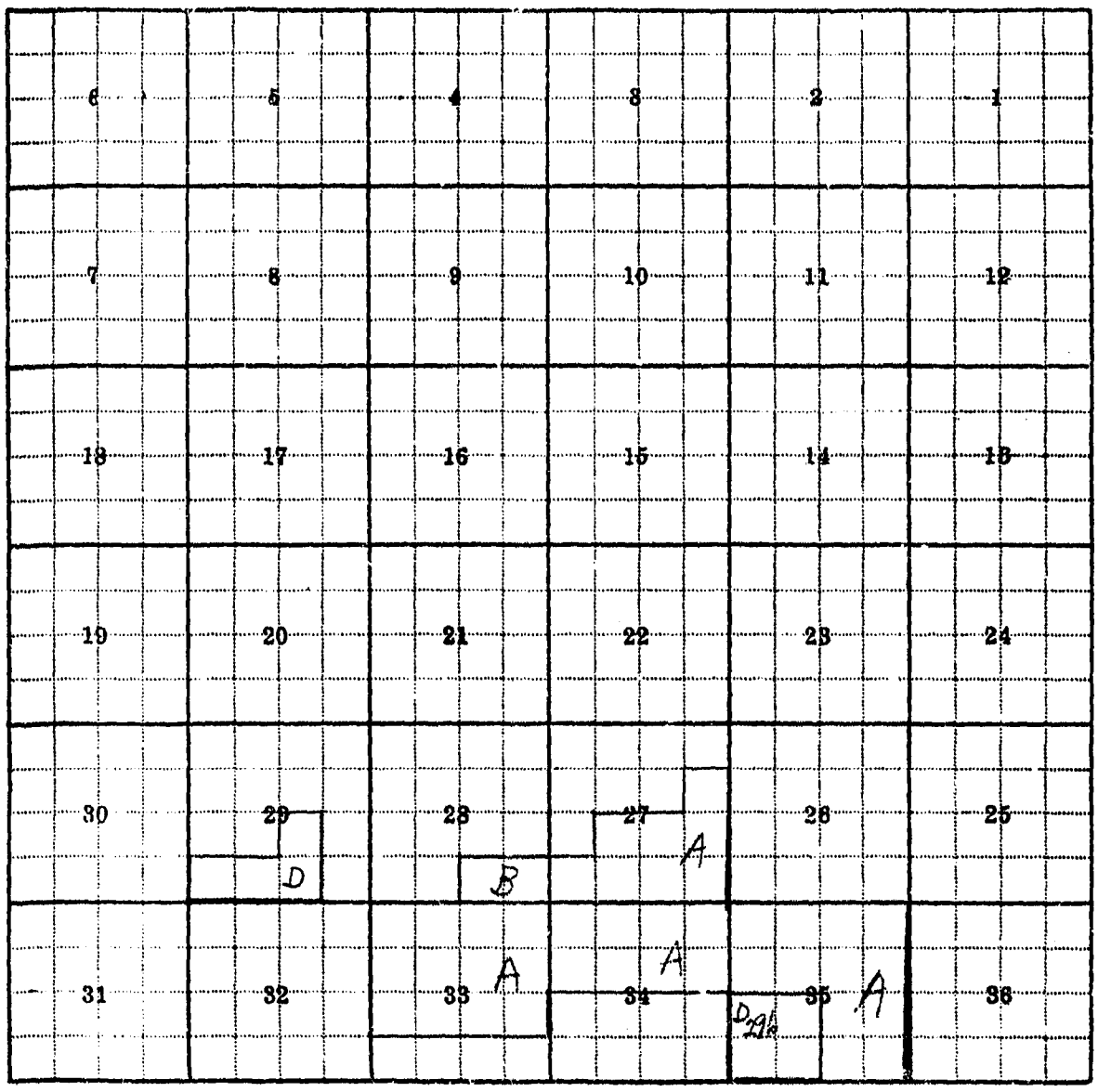

Land Ownership

F-1-A--5M-

County Madison

Farm Checked: Date 7-29-54

By Bob Peter

STATE OF MONTANA
STATE ENGINEERS OFFICE
Water Resources Survey

T 5S R 3W Plat No. 53

Photo No. F-34

Legal Land Owner Frank Garrison Address None shown

Operator Address

Water is delivered by:— 1. Private System; 2. Ditch Company; 3. State Project; 4. Federal Project; 5. Irrigation District

App. No. Decree No.	NAME OF APPROPRIATOR TO WHOM DECREED	NAME OF STREAM	Date App. Date Priority	Miner's Inches	In Use	NAME OF DITCH (Water Delivered By)	No.	R/F	Present Irr. Acres	Irrigable Acres
D-300	Catherine Gear	Alder Gulch Creek	2-28-05	75	Also					
					6S-3W					
		NO IRRIGATION								

NOTE: R—Denotes Regular Irrigation. F—Flood Irrigation.

Adequate Supply: Yes..... No..... Explain.....

Remarks.....

River Basin.....

Also in: Plat No. Twp. Rge.	Plat No. Twp. Rge.	Plat No. Twp. Rge.
Plat No. Twp. Rge.	Plat No. Twp. Rge.	Plat No. Twp. Rge.

Information From: None Shown

6	5	4	3	2	1
7	8	9	10	11	12
18	17	16	15	14	13
19	20	21	22	23	24
30	29	28	27	26	25
31	32	33	34	35	36

D
300

Land Ownership

F-1-A—5M—

County Madison

Farm Checked: Date 11-20-53

By Bob Peter

STATE OF MONTANA
STATE ENGINEERS OFFICE
Water Resources Survey

T 5S R 3W Plat No. 53

Photo No. F-35

Legal Land Owner Frank Garrison Address Alder, Montana

Operator N. D. Conklin(buying) Address Alder, Montana

Water is delivered by:— 1. Private System; 2. Ditch Company; 3. State Project; 4. Federal Project; 5. Irrigation District

App. No. Decree No.	NAME OF APPROPRIATOR TO WHOM DECREED	NAME OF STREAM	Date App. Date Priority	Miner's Inches	In Use	NAME OF DITCH (Water Delivered By)	No.	R/F	Present Irr. Acres	Irrigable Acres
D-622	John Weingart	Granite Creek	5-1-81	50	Yes	Weingart Ditches	1	R	5	0
			6-1-16	30	Yes					

NOTE: R—Denotes Regular Irrigation. F—Flood Irrigation.

Adequate Supply: Yes X No Explain

Remarks

River Basin

Also in: Plat No. Twp. Rge.	Plat No. Twp. Rge.	Plat No. Twp. Rge.
Plat No. Twp. Rge.	Plat No. Twp. Rge.	Plat No. Twp. Rge.

Information From:

N. D. Conklin

6	5	4	3	2	1
7	8	9	10	11	12
18	17	16	15	14	13
19	20	21	22	23	24
30	29	28	27	26	25
31	32	33	34	35	36

NOT SHOWN

Land Ownership

F-1-A—5M—

County Madison

Farm Checked: Date 7-29-54

By Bob Peter

STATE OF MONTANA
STATE ENGINEERS OFFICE
Water Resources Survey

T 5S R 3W Plat No. 53

Photo No. F-34

Legal Land Owner L. W. Hanson Address None shown

Operator Address

Water is delivered by:— 1. Private System; 2. Ditch Company; 3. State Project; 4. Federal Project; 5. Irrigation District

App. No. Decree No.	NAME OF APPROPRIATOR TO WHOM DECREED	NAME OF STREAM	Date App. Date Priority	Miner's Inches	In Use	NAME OF DITCH (Water Delivered By)	No.	R/F	Present Irr. Acres	Irrigable Acres
A-1333	Silas R. Beebe	Quaking Asp. Creek	4-8-15	200						
A-1338	Paul Rainville	Quaking Asp. Creek	6-26-06	40						
D-300	Catherine Gear	Alder Gulch Creek	4-1-70	40						
			2-28-05	75						
		NO IRRIGATION								

NOTE: R—Denotes Regular Irrigation. F—Flood Irrigation.

Adequate Supply: Yes..... No..... Explain

Remarks

River Basin

Also in: Plat No. Twp. Rge.	Plat No. Twp. Rge.	Plat No. Twp. Rge.
Plat No. Twp. Rge.	Plat No. Twp. Rge.	Plat No. Twp. Rge.

Information From: None shown



Land Ownership

F-1-A-5M-

County Madison

Farm Checked: Date 7-29-53

By Bob Peter

STATE OF MONTANA
STATE ENGINEERS OFFICE
Water Resources Survey

T 5S R 3W Plat No. 53

Photo No. F-34

Legal Land Owner Paul Westbrook Address None shown

Operator Address

Water is delivered by:— 1. Private System; 2. Ditch Company; 3. State Project; 4. Federal Project; 5. Irrigation District

App. No. Decree No.	NAME OF APPROPRIATOR TO WHOM DECREED	NAME OF STREAM	Date App. Date Priority	Miner's Inches	In Use	NAME OF DITCH (Water Delivered By)	No.	R/F	Present Irr. Acres	Irrigable Acres
A-119	Silas Bebee	Mill Creek	8-12-17	600						
A-1335	George Galligher	Quaking Asp. Creek	6-18-06	25						
		NO IRRIGATION								

NOTE: R—Denotes Regular Irrigation. F—Flood Irrigation.

Adequate Supply: Yes ..... No ..... Explain .....

Remarks .....

River Basin .....

Also in: Plat No. ..... Twp. ..... Rge.	Plat No. ..... Twp. ..... Rge.	Plat No. ..... Twp. ..... Rge. .....
Plat No. ..... Twp. ..... Rge.	Plat No. ..... Twp. ..... Rge.	Plat No. ..... Twp. ..... Rge. .....

Information From: None Shown

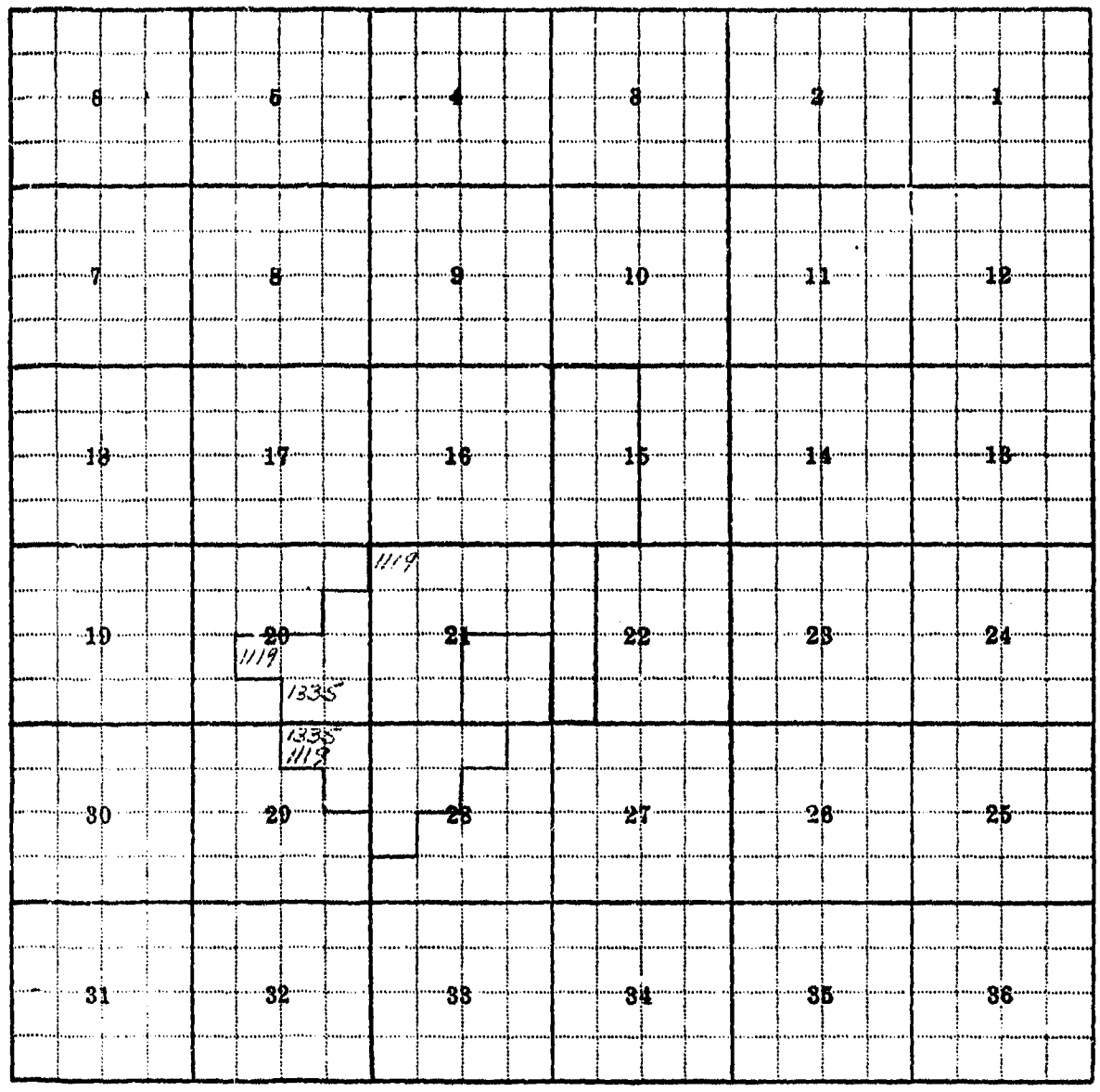

Land Ownership

54
5S 2W

F-1-A—5M—

County Madison

Farm Checked: Date 8-6-53

By Bob Peter

STATE OF MONTANA
STATE ENGINEERS OFFICE
Water Resources Survey

T 5S R 2W Plat No. 54

Photo No. G-33

Legal Land Owner Henry Carey, et al Address

Operator Helen Carey Address Virginia City, Montana

Water is delivered by:— 1. Private System; 2. Ditch Company; 3. State Project; 4. Federal Project; 5. Irrigation District

App. No. Decree No.	NAME OF APPROPRIATOR TO WHOM DECREED	NAME OF STREAM	Date App. Date Priority	Miner's Inches	In Use	NAME OF DITCH (Water Delivered By)	No.	R/F	Present Irr. Acres	Irrigable Acres
2420	John Care	Unnamed Spring	12-28-14	10	Stock					
		NO IRRIGATION								

NOTE: R—Denotes Regular Irrigation. F—Flood Irrigation.

Adequate Supply: Yes ..... No ..... Explain .....

Remarks No irrigation.

River Basin

Also in: Plat No. Twp. Rge.	Plat No. Twp. Rge.	Plat No. Twp. Rge.
Plat No. Twp. Rge.	Plat No. Twp. Rge.	Plat No. Twp. Rge.

Information From:

L. H. Todd

6	5	4	3	2	1
7	8	9	10	11	12
18	17	16	15	14	13
19	20	21	22	23	24
30	29 2+20	28	27	26	25
31	32	33	34	35	36

Land Ownership

F-1-A—5M--

County Madison

Farm Checked: Date 8-6-53

By Bob Peter

STATE OF MONTANA
STATE ENGINEERS OFFICE
Water Resources Survey

T 5S R 2W Plat No. 54

Photo No. G-33

Legal Land Owner W. H. Comley Address Ennis, Montana

Operator Address

Water is delivered by:— 1. Private System; 2. Ditch Company; 3. State Project; 4. Federal Project; 5. Irrigation District

App. No. Decree No.	NAME OF APPROPRIATOR TO WHOM DECREED	NAME OF STREAM	Date App. Date Priority	Miner's Inches	In Use	NAME OF DITCH (Water Delivered By)	No.	R/F	Present Irr. Acres	Irrigable Acres
A-279	Arthur C. Matzick	Bob Tail Creek	8- -18	50	Stock					
A-2215	John Stanovich	Coal Canyon Spring	6-7-26	50	Stock					
		NO IRRIGATION								

NOTE: R—Denotes Regular Irrigation. F—Flood Irrigation.

Adequate Supply: Yes ..... No ..... Explain .....

Remarks No irrigation.

River Basin

Also in: Plat No. ..... Twp. ..... Rge.	Plat No. ..... Twp. ..... Rge.	Plat No. ..... Twp. ..... Rge. .....
Plat No. ..... Twp. ..... Rge.	Plat No. ..... Twp. ..... Rge.	Plat No. ..... Twp. ..... Rge. .....

Information From:
W. H. Comley

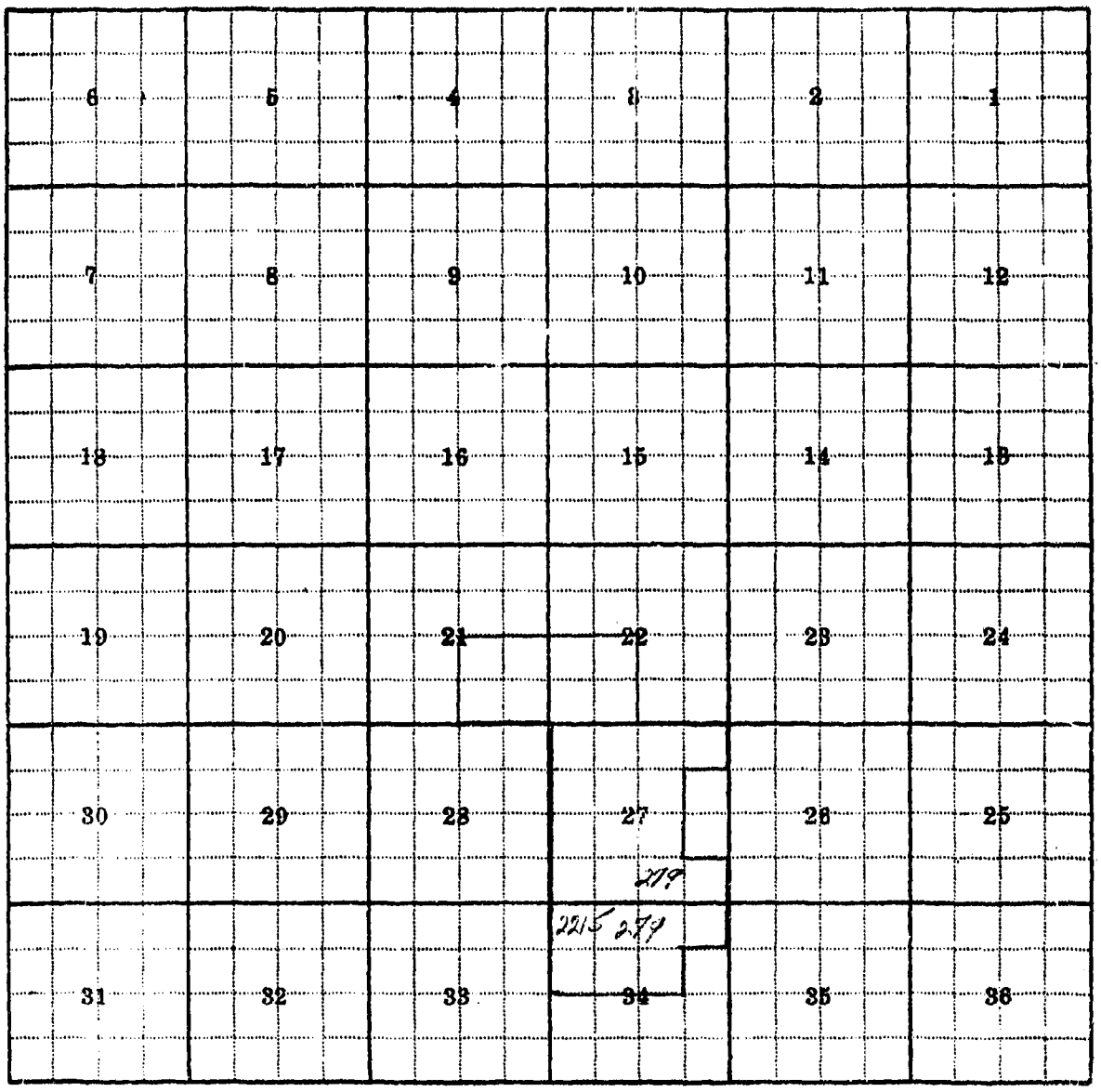

6	5	4	3	2	1
7	8	9	10	11	12
18	17	16	15	14	13
19	20	21	22	23	24
30	29	28	27	26	25
			279		
			2215 279		
31	32	33	34	35	36

Land Ownership

F-1-A-5M-

County Madison

Farm Checked: Date 8-4-53

By Joe Pouliot

STATE OF MONTANA
STATE ENGINEERS OFFICE
Water Resources Survey

T 5S R 2W Plat No. 54

Photo No. G-32

Legal Land Owner Lawrence Megee Address

Operator Ora A. Megee (now owns) Address McAllister, Montana

Water is delivered by:— (1.) Private System; 2. Ditch Company; 3. State Project; 4. Federal Project; 5. Irrigation District

App. No. Decree No.	NAME OF APPROPRIATOR TO WHOM DECREED	NAME OF STREAM	Date App. Date Priority	Miner's Inches	In Use	NAME OF DITCH (Water Delivered By)	No.	R/F	Present Irr. Acres	Irrigable Acres
D-162	Thomas H. Vincent	So. Meadow Creek	4-1-66	60	Yes	T. H. Vincent #2.	1	R	95	0
			4-1-99	40	Yes					
		Sec. 1 (T.H.Vincent #2)	6-1-09	100	Yes					
			4-1-03	80	Yes					
			6-1-07	75	Yes					

NOTE: R—Denotes Regular Irrigation. F—Flood Irrigation.

Adequate Supply: Yes X No Explain

Remarks

Some of D-162 water is used on this land.

River Basin

Also in: Plat No. 44 Twp. 4S Rge. 2W	Plat No. Twp. Rge.	Plat No. Twp. Rge.
Plat No. Twp. Rge.	Plat No. Twp. Rge.	Plat No. Twp. Rge.

Information From:

Ora Megee

D-162

6	5	4	3	2	1 A
7	8	9	10	11	12
18	17	16	15	14	13
19	20	21	22	23	24
30	29	28	27	26	25
31	32	33	34	35	36

Land Ownership

F-1-A—5M--

County Madison

Farm Checked: Date 8-14-53

By Bob Peter

STATE OF MONTANA
STATE ENGINEERS OFFICE
Water Resources Survey

T 5S R 2W Plat No. 54

Photo No. G-33

Legal Land Owner Montana, State of Address

Operator Address

Water is delivered by:— 1. Private System; 2. Ditch Company; 3. State Project; 4. Federal Project; 5. Irrigation District

App. No. Decree No.	NAME OF APPROPRIATOR TO WHOM DECREED	NAME OF STREAM	Date App. Date Priority	Miner's Inches	In Use	NAME OF DITCH (Water Delivered By)	No.	R/F	Present Irr. Acres	Irrigable Acres
		MOUNTAINS-NO IRRIGATION								

NOTE: R—Denotes Regular Irrigation. F—Flood Irrigation.

Adequate Supply: Yes..... No..... Explain.....

Remarks.....

River Basin.....

Also in: Plat No..... Twp..... Rge.....	Plat No..... Twp..... Rge.....	Plat No..... Twp..... Rge.....
Plat No..... Twp..... Rge.....	Plat No..... Twp..... Rge.....	Plat No..... Twp..... Rge.....

Information From:
None shown

6	5	4	3	2	1
7	8	9	10	11	12
18	17	16	15	14	13
19	20	21	22	23	24
30	29	28	27	26	25
31	32	33	34	35	D-1613 36

Land Ownership

F-1-A—5M—

County Madison

Farm Checked: Date 8-14-59

By Bob Peter

STATE OF MONTANA
STATE ENGINEERS OFFICE
Water Resources Survey

T 5S R 2W Plat No. 54

Photo No. G-32, G-33

Legal Land Owner Win-Del Ranches Address Ennis, Montana

Operator Address

Water is delivered by:— 1. Private System; 2. Ditch Company; 3. State Project; 4. Federal Project; 5. Irrigation District

App. No. Decree No.	NAME OF APPROPRIATOR TO WHOM DECREED	NAME OF STREAM	Date App. Date Priority	Miner's Inches	In Use	NAME OF DITCH (Water Delivered By)	No.	R/F	Present Irr. Acres	Irrigable Acres
A-2215	John Stanovich	Coal Canyon Spring	6-7-26	50	Stock					
D-233	Robert Hildebrandt	Bobtail Creek	5-20-11	20	Stock					
			6-15-12	20	Stock					
		DRY - NO IRRIGATION IN THIS TOWNSHIP.								

NOTE: R—Denotes Regular Irrigation. F—Flood Irrigation.

Adequate Supply: Yes..... No..... Explain.....

Remarks.....

.....River Basin.....

Also in:						
Plat No. 55	Twp. 5S	Rge. 1W.	Plat No.	Twp.	Rge.	Plat No. Twp. Rge.
Plat No. 65	Twp. 6S	Rge. 1W.	Plat No.	Twp.	Rge.	Plat No. Twp. Rge.

Information From:

Lichtenberg

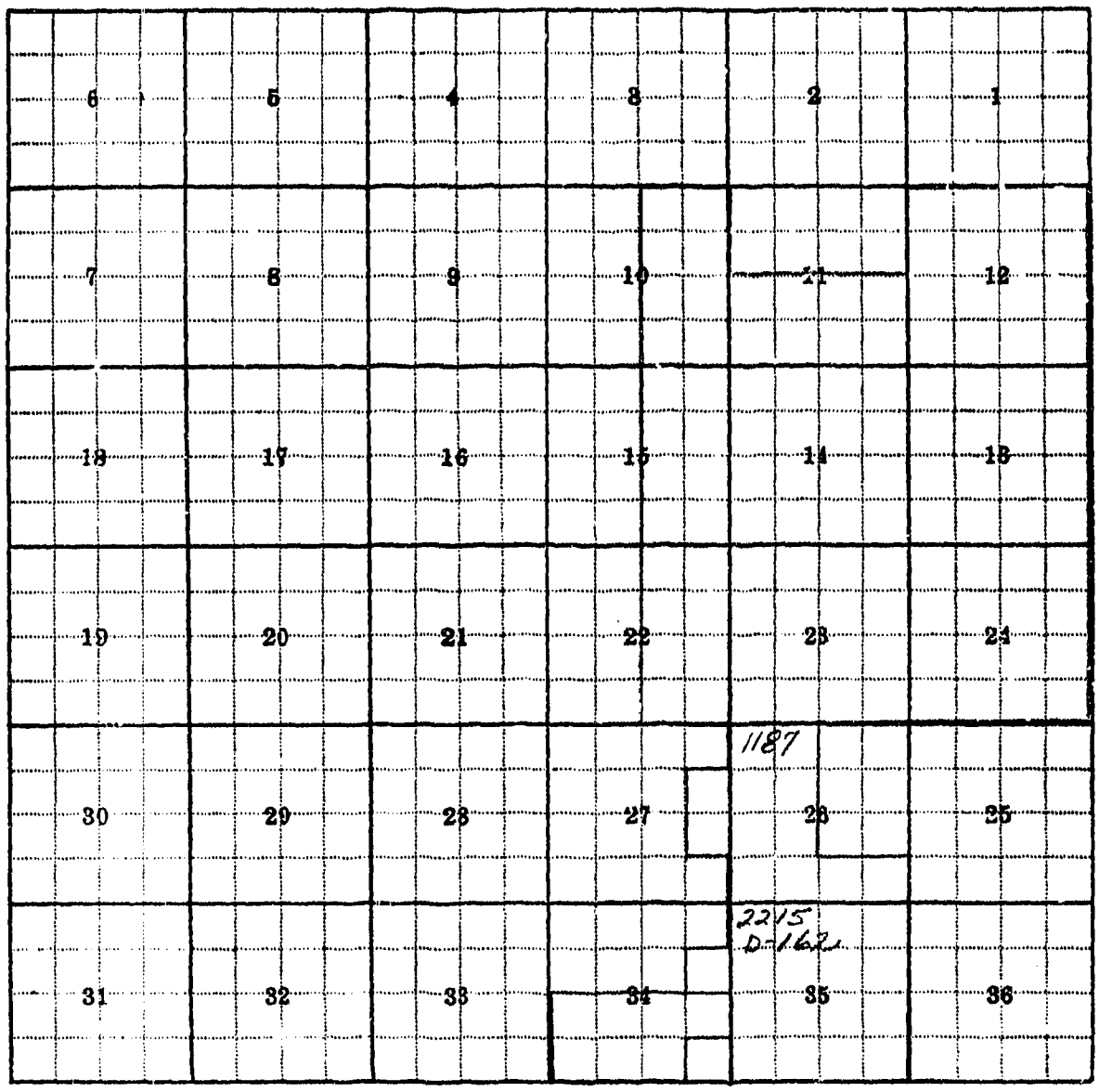

Land Ownership

55
5S 1W

F-1-A—5M—

County Madison

Farm Checked: Date 12-29-53

By Jack Foust

Legal Land Owner L. J. Baker

Operator

STATE OF MONTANA
STATE ENGINEERS OFFICE
Water Resources Survey

T. 5S R. 1W Plat No. 55

Photo No. H-34

Address Ennis, Montana

Address

Water is delivered by:— (1.) Private System; 2. Ditch Company; 3. State Project; 4. Federal Project; 5. Irrigation District

App. No. Decree No.	NAME OF APPROPRIATOR TO WHOM DECREED	NAME OF STREAM	Date App. Date Priority	Miner's Inches	In Use	NAME OF DITCH (Water Delivered By)	No.	R/F	Present Irr. Acres	Irrigable Acres
D-447	L. J. Baker	Madison River	4-1883	20	Not in use	Ennis-Shriver D.	1	R	0	2

NOTE: R—Denotes Regular Irrigation. F—Flood Irrigation.

Adequate Supply: Yes X No Explain

Remarks
Ditch was plowed out by neighbor.

River Basin

Also in: Plat No. 65 Twp. 6S Rge. 1W	Plat No. Twp. Rge.	Plat No. Twp. Rge.
Plat No. Twp. Rge.	Plat No. Twp. Rge.	Plat No. Twp. Rge.

Information From:
L. J. Baker

6	5	4	3	2	1
7	8	9	10	11	12
18	17	16	15	14	13
19	20	21	22	23	24
30	29	28	27	26	25
31	32	33	34	35	36

2 acres

Land Ownership

F-1-A—5M—

County Madison

Farm Checked: Date 7-28-53

By Jack Foust

STATE OF MONTANA
STATE ENGINEERS OFFICE
Water Resources Survey

T. 5S R. 1W Plat No. 55

Photo No. I-34

Legal Land Owner Glen Bausch Address Ennis, Montana

Operator Address

Water is delivered by:— 1. Private System; 2. Ditch Company; 3. State Project; 4. Federal Project; 5. Irrigation District

App. No. Decree No.	NAME OF APPROPRIATOR TO WHOM DECREED	NAME OF STREAM	Date App. Date Priority	Miner's Inches	In Use	NAME OF DITCH (Water Delivered By)	No.	R/F	Present Irr. Acres	Irrigable Acres
		NO IRRIGATION								

NOTE: R—Denotes Regular Irrigation. F—Flood Irrigation.

Adequate Supply: Yes ..... No ..... Explain

Remarks No irrigation.

River Basin

Also in: Plat No. ..... Twp. ..... Rge.	Plat No. ..... Twp. ..... Rge.	Plat No. ..... Twp. ..... Rge. .....
Plat No. ..... Twp. ..... Rge.	Plat No. ..... Twp. ..... Rge.	Plat No. ..... Twp. ..... Rge. .....

Information From:

Mrs. Baush

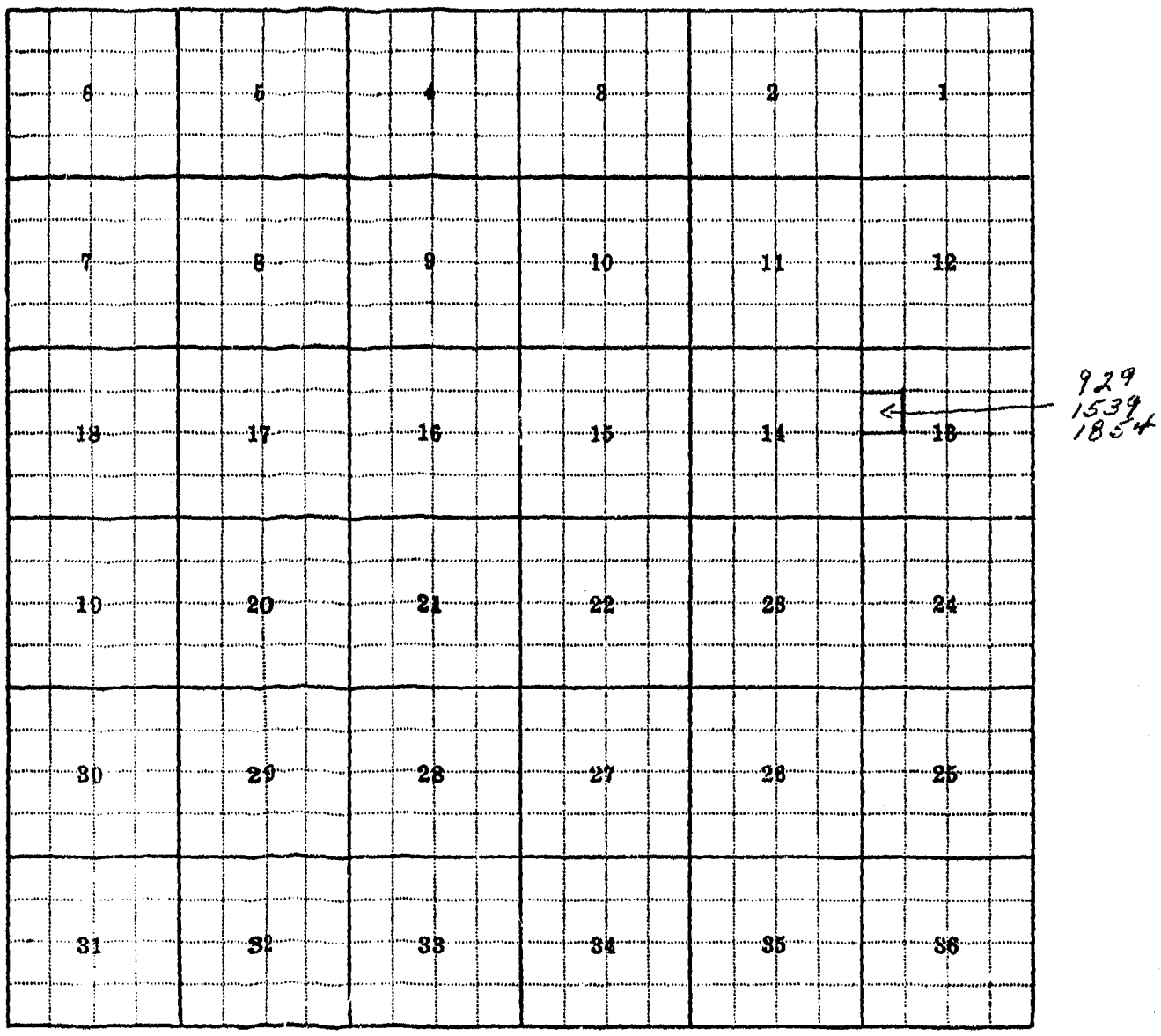

Land Ownership

F-1-A—5M—

County Madison

Farm Checked: Date 12-30-53

By Jack Foust & Dave Pouliot

STATE OF MONTANA
STATE ENGINEERS OFFICE
Water Resources Survey

T 5S R 1W Plat No. 55

Photo No. H-34

Legal Land Owner D. F. Clancy Address Ennis, Montana

Operator Address

Water is delivered by:— (1) Private System; 2. Ditch Company; 3. State Project; 4. Federal Project; 5. Irrigation District

App. No. Decree No.	NAME OF APPROPRIATOR TO WHOM DECREED	NAME OF STREAM	Date App. Date Priority	Miner's Inches	In Use	NAME OF DITCH (Water Delivered By)	No.	R/F	Present Irr. Acres	Irrigable Acres
D-452	D. F. Clancy	Madison River		10	Yes	Ennis-Shriver Ditch	1	R	3	0

NOTE: R—Denotes Regular Irrigation. F—Flood Irrigation.

Adequate Supply: Yes X No Explain

Remarks

River Basin

Also in: Plat No. 65 Twp. 6S Rge. 1W	Plat No. Twp. Rge.	Plat No. Twp. Rge.
Plat No. Twp. Rge.	Plat No. Twp. Rge.	Plat No. Twp. Rge.

Information From:

Winnifred Jeffers (Sec.)

6	5	4	3	2	1
7	8	9	10	11	12
18	17	16	15	14	13
19	20	21	22	23	24
30	29	28	27	26	25
31	32	33	34	35	36

Land Ownership

F-1-A—5M—

County Madison

Farm Checked: Date 12-30-53

By Jack Foust & Dave Pouliot

STATE OF MONTANA
STATE ENGINEERS OFFICE
Water Resources Survey

T 5S R 1W Plat No. 55

Photo No. H-34

Legal Land Owner Oscar Clark Address Ennis, Montana

Operator Address

Water is delivered by:— (1) Private System; 2. Ditch Company; 3. State Project; 4. Federal Project; 5. Irrigation District

App. No. Decree No.	NAME OF APPROPRIATOR TO WHOM DECREED	NAME OF STREAM	Date App. Date Priority	Miner's Inches	In Use	NAME OF DITCH (Water Delivered By)	No.	R/F	Present Irr. Acres	Irrigable Acres
D-453	Oscar Clark	Madison River		10	Yes	Ennis-Shriver Ditch	1	R	5	0

NOTE: R—Denotes Regular Irrigation. F—Flood Irrigation.

Adequate Supply: Yes X No Explain

Remarks

River Basin

Also in: Plat No. Twp. Rge.	Plat No. Twp. Rge.	Plat No. Twp. Rge.
Plat No. Twp. Rge.	Plat No. Twp. Rge.	Plat No. Twp. Rge.

Information From:

Winnifred Jeffers (Sec.)

6	5	4	3	2	1
7	8	9	10	11	12
18	17	16	15	14	13
19	20	21	22	23	24
30	29	28	27	26	25
31	32	33	34	35	36

Not Shown

Land Ownership

F-1-A—5M—

County Madison

Farm Checked: Date 8-5-53

By Jack Foust

STATE OF MONTANA
STATE ENGINEERS OFFICE
Water Resources Survey

T 5S R 1W Plat No. 55

Photo No. 1-35

Legal Land Owner John Evans Address Jeffers, Montana

Operator Address

Water is delivered by:— (1.) Private System; 2. Ditch Company; 3. State Project; 4. Federal Project; 5. Irrigation District

App. No. Decree No.	NAME OF APPROPRIATOR TO WHOM DECREED	NAME OF STREAM	Date App. Date Priority	Miner's Inches	In Use	NAME OF DITCH (Water Delivered By)	No.	R/F	Present Irr. Acres	Irrigable Acres
A-1260	Florence E. Jeffers	O'Dell Creek	6-1-01	1 share 200 in.		O'Dell Cr. Ditch	1	R	NOT USED ON THIS LAND.	
		NO IRRIGATION								

NOTE: R—Denotes Regular Irrigation. F—Flood Irrigation.

Adequate Supply: Yes X No Explain

Remarks

River Basin

Also in: Plat No. 65 Twp. 6S Rge. 1W	Plat No. Twp. Rge.	Plat No. Twp. Rge.
Plat No. Twp. Rge.	Plat No. Twp. Rge.	Plat No. Twp. Rge.

Information From:

Mrs. Evans

F-1-A—5M—

County Madison

Farm Checked: Date 8-17-53

By Joe Pouliot

STATE OF MONTANA
STATE ENGINEERS OFFICE
Water Resources Survey

T 5S R 1W Plat No. 55

Photo No. H-32

Legal Land Owner Stanton Frisbie Address McAllister, Montana

Operator Address

Water is delivered by:— (1.) Private System; 2. Ditch Company; 3. State Project; 4. Federal Project; 5. Irrigation District

App. No. Decree No.	NAME OF APPROPRIATOR TO WHOM DECREED	NAME OF STREAM	Date App. Date Priority	Miner's Inches	In Use	NAME OF DITCH (Water Delivered By)	No.	R/F	Present Irr. Acres	Irrigable Acres
*A-973	Madison Valley Irr. Co.	Madison River	10-3-16	4000	Yes	West Madison Canal	1	R	95	0
		has 110" of above right.								

NOTE: R—Denotes Regular Irrigation. F—Flood Irrigation.

Adequate Supply: Yes X No Explain

Remarks

Has 110 shares The West Madison Canal Co.

River Basin

Also in:								
Plat No. 45	Twp. 4S	Rge. 1W	Plat No.	Twp.	Rge	Plat No.	Twp.	Rge
Plat No. 32	Twp. 3S	Rge. 2W	Plat No.	Twp.	Rge	Plat No.	Twp.	Rge

Information From:

Stanton Frisbie

6	5	4	3	2	1
7	8	9	10	11	12
18	17	16	15	14	13
19	20	21	22	23	24
30	29	28	27	26	25
31	32	33	34	35	36

Land Ownership

F-1-A—5M—

County Madison

Farm Checked: Date 7-24-53

By Jack Foust

STATE OF MONTANA
STATE ENGINEERS OFFICE
Water Resources Survey

T 5S R 1W Plat No. 55

Photo No. I-34

Legal Land Owner Roy I. Frye Address Jaffers, Montana

Operator Address

Water is delivered by:— 1. Private System; 2. Ditch Company; 3. State Project; 4. Federal Project; 5. Irrigation District

App. No. Decree No.	NAME OF APPROPRIATOR TO WHOM DECREED	NAME OF STREAM	Date App. Date Priority	Miner's Inches	In Use	NAME OF DITCH (Water Delivered By)	No.	R/F	Present Irr. Acres	Irrigable Acres
		NO IRRIGATION								

NOTE: R—Denotes Regular Irrigation. F—Flood Irrigation.

Adequate Supply: Yes ..... No ..... Explain .....

Remarks No irrigation.

River Basin

Also in: Plat No. ..... Twp. ..... Rge.	Plat No. ..... Twp. ..... Rge.	Plat No. ..... Twp. ..... Rge. .....
Plat No. ..... Twp. ..... Rge.	Plat No. ..... Twp. ..... Rge.	Plat No. ..... Twp. ..... Rge. .....

Information From:
Roy I. Frye

6	5	4	3	2	1
7	8	9	10	11	12
18	17	16	15	14	13
19	20	21	22	23	24
30	29	28	27	26	25
31	32	33	34	35	36

973 ← D-69

Land Ownership

F-1-A—5M—

County.....Madison.....

Farm Checked: Date.....8-6-53.....

By.....Jack Faust.....

STATE OF MONTANA
STATE ENGINEERS OFFICE
Water Resources Survey

T.....5S...R....1W..... Plat No..55.....

Photo No.....H-33, H-34.....

Legal Land Owner.....Wetmore Hodges..... Address.....Redwood City, Calif.....

Operator.....Claude Windecker..... Address.....Ennis, Montana.....

Water is delivered by:— 1. Private System; 2. Ditch Company; 3. State Project; 4. Federal Project; 5. Irrigation District

App. No. Decree No.	NAME OF APPROPRIATOR TO WHOM DECREED	NAME OF STREAM	Date App. Date Priority	Miner's Inches	In Use	NAME OF DITCH (Water Delivered By)	No.	R/F	Present Irr. Acres	Irrigable Acres
		NO IRRIGATION								

NOTE: R—Denotes Regular Irrigation. F—Flood Irrigation.

Adequate Supply: Yes..... No..... Explain.....

Remarks.....No irrigation.....

.....River Basin.....

Also in: Plat No..56... Twp.5S.... Rge.1E....	Plat No..... Twp..... Rge.....	Plat No..... Twp..... Rge.....
Plat No..... Twp..... Rge.....	Plat No..... Twp..... Rge.....	Plat No..... Twp..... Rge.....

Information From:

.....Claude Windecker.....

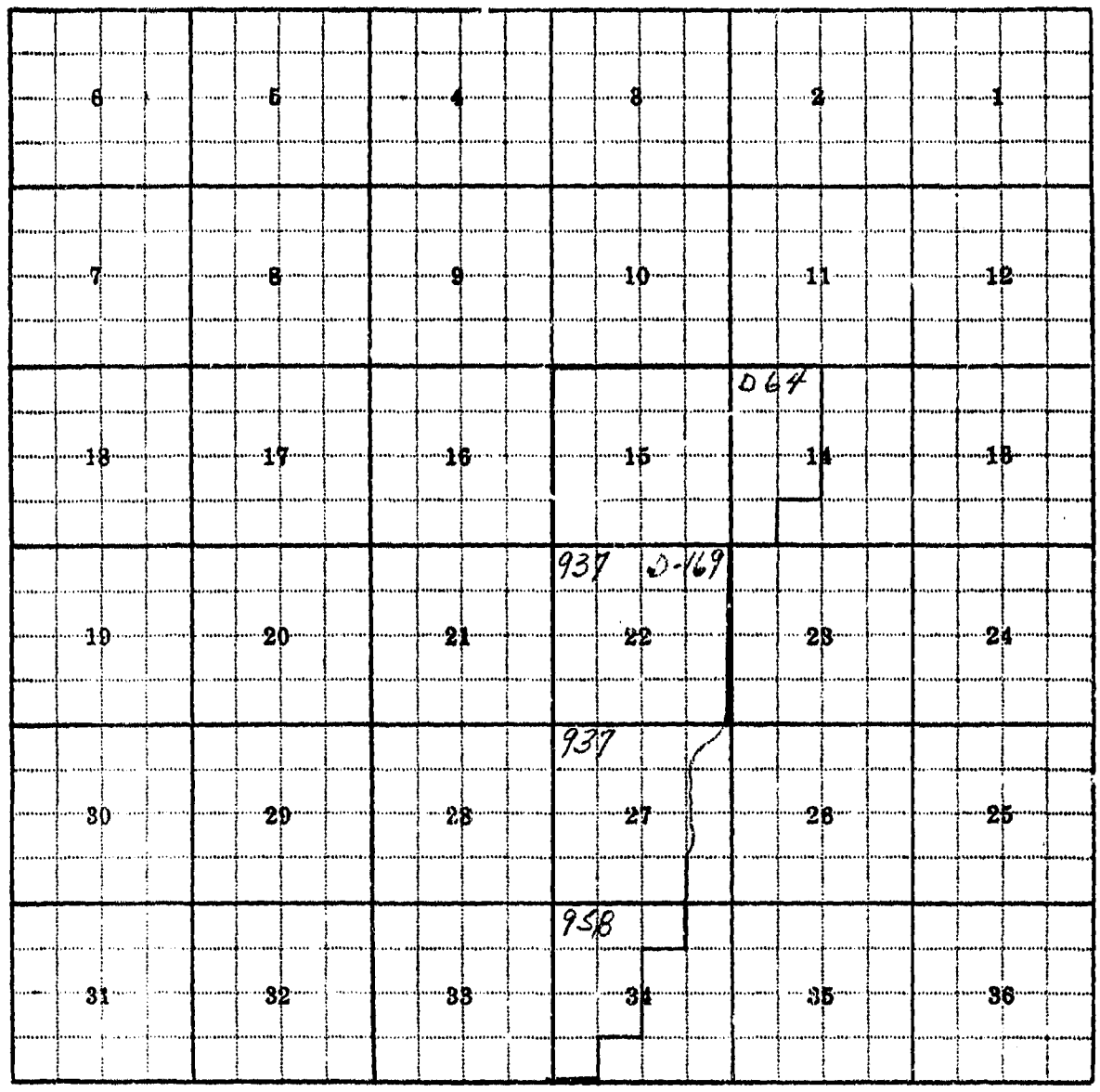

Land Ownership

F-1-A—5M—

County Madison

Farm Checked: Date 8-11-53

By Jack Foust

STATE OF MONTANA
STATE ENGINEERS OFFICE
Water Resources Survey

T 5S R 1W Plat No. 55

Photo No. H-34, I-35

Legal Land Owner Carl Hubner Address Ennis, Montana

Operator Address

Water is delivered by:— (1) Private System; 2. Ditch Company; 3. State Project; 4. Federal Project; 5. Irrigation District

App. No. Decree No.	NAME OF APPROPRIATOR TO WHOM DECREED	NAME OF STREAM	Date App. Date Priority	Miner's Inches	In Use	NAME OF DITCH (Water Delivered By)	No.	R/F	Present Irr. Acres	Irrigable Acres
No filing		O'Dell Creek		1/2	int.	Yes Mitchell-Hubner-Jeffers	1	R	138	93

NOTE: R—Denotes Regular Irrigation. F—Flood Irrigation.

Adequate Supply: Yes X No Explain

Remarks

Carl Hubner has 1/2 interest in a ditch out of O'Dell Creek of which there is no filing. The remaining water is divided between Katherine Mitchell & Lawrence Jeffers ¼ each.

River Basin

Also in: Plat No. Twp. Rge.	Plat No. Twp. Rge.	Plat No. Twp. Rge.
Plat No. Twp. Rge.	Plat No. Twp. Rge.	Plat No. Twp. Rge.

Information From:

Audrey Hubner

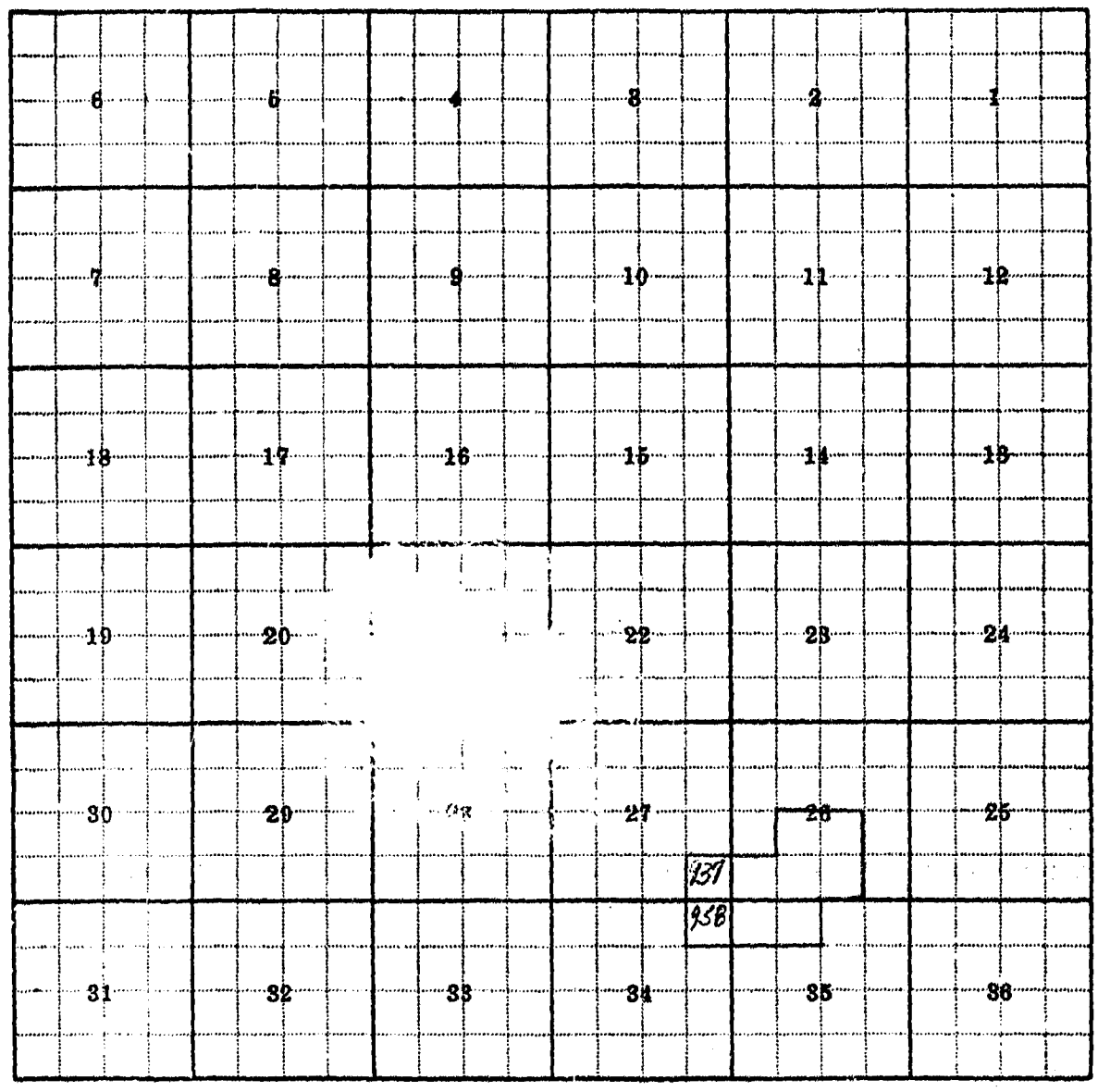

6	5	4	3	2	1
7	8	9	10	11	12
18	17	16	15	14	13
19	20		22	23	24
30	29	[illegible]	27	26	25
31	32	33	34	35	36

137

958

Land Ownership

F-1-A—5M—

County Madison

Farm Checked: Date 8-13-53

By Joe Pouliot

STATE OF MONTANA
STATE ENGINEERS OFFICE
Water Resources Survey

T 5S R 1W Plat No. 55

Photo No. H-32

Legal Land Owner Edward Hughes Address McAllister, Montana

Operator Address

Water is delivered by:— (1.) Private System; 2. Ditch Company; 3. State Project; 4. Federal Project; 5. Irrigation District

App. No. Decree No.	NAME OF APPROPRIATOR TO WHOM DECREED	NAME OF STREAM	Date App. Date Priority	Miner's Inches	In Use	NAME OF DITCH (Water Delivered By)	No.	R/F	Present Irr. Acres	Irrigable Acres
*A-973	Madison Valley Irr. Co.	Madison River	10-3-16	4000	Yes					
A-2185	T. H. Vincent	Bess Spring	1882 Part	50	Stock					

NOTE: R—Denotes Regular Irrigation. F—Flood Irrigation.

Adequate Supply: Yes X No Explain

Remarks

*Has 240 shares 240" The West Madison Canal Co. Any water from spring would be picked up in West Madison Canal.

River Basin

Also in: Plat No. 45 Twp. 4S Rge. 1W	Plat No. Twp. Rge.	Plat No. Twp. Rge.
Plat No. Twp. Rge.	Plat No. Twp. Rge.	Plat No. Twp. Rge.

Information From:

Hughes

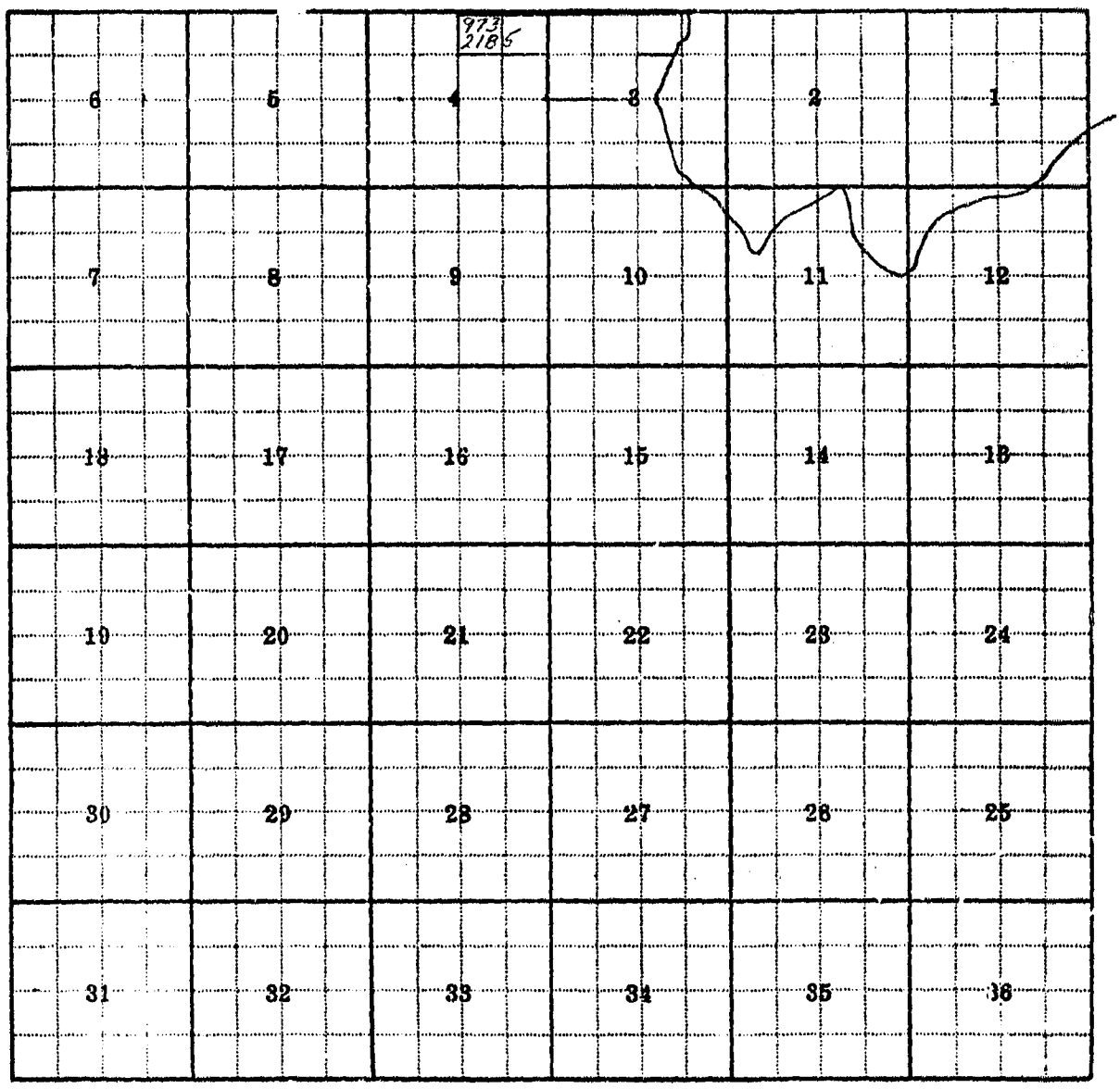

Land Ownership

F-1-A.-5M-

County Madison

Farm Checked: Date 8-5-53

By Jack Foust

STATE OF MONTANA
STATE ENGINEERS OFFICE
Water Resources Survey

T 5S R 1W Plat No. 55

Photo No. H-32

Legal Land Owner Lewis & Mildred Hughes Address McAllister, Montana

Operator Address

Water is delivered by:— (1.) Private System; 2. Ditch Company; 3. State Project; 4. Federal Project; 5. Irrigation District

App. No. Decree No.	NAME OF APPROPRIATOR TO WHOM DECREED	NAME OF STREAM	Date App. Date Priority	Miner's Inches	In Use	NAME OF DITCH (Water Delivered By)	No.	R/F	Present Irr. Acres	Irrigable Acres
D-160	John Shoenberger	So. Meadow Cr.	6-1-87	70	Yes	Gordon D. & Shoenberger	1	R	115	15
			6-1-09	55	Yes					
Case #1183	So. Meadow Cr. Lake			11/3	shares	Yes				

NOTE: R—Denotes Regular Irrigation. F—Flood Irrigation.

Adequate Supply: Yes ..... No ..... Explain .....

Remarks

Lewis & Mildred Hughes have 1 1/3 share out of So. Meadow Lake Case No. 1183.

River Basin

Also in: Plat No. ..... Twp. ..... Rge.	Plat No. ..... Twp ..... Rge.	Plat No. ..... Twp. ..... Rge. .....
Plat No. ..... Twp. ..... Rge.	Plat No. ..... Twp. ..... Rge.	Plat No. ..... Twp. ..... Rge. .....

Information From:

Mildred Hughes

1899
D-162
D-160
D-14

6	5	4	3	2	1
7	8	9	10	11	12
18	17	16	15	14	13
19	20	21	22	23	24
30	29	28	27	26	25
31	32	33	34	35	36

Land Ownership

F-1-A—5M—

County Madison

Farm Checked: Date 8-7-53

By Jack Foust

STATE OF MONTANA
STATE ENGINEERS OFFICE
Water Resources Survey

T. 5S R. 1W Plat No. 55

Photo No. H-32

Legal Land Owner Thos. Hughes, Jr. Address Ennis, Montana

Or Address

Wa livered by:— (1) Private System; 2. Ditch Company; 3. State Project; 4. Federal Project; 5. Irrigation District

App. No. Decree No.	NAME OF APPROPRIATOR TO WHOM DECREED	NAME OF STREAM	Date App. Date Priority	Miner's Inches	In Use	NAME OF DITCH (Water Delivered By)	No.	R/F	Present Irr. Acres	Irrigabl Acres
*A-973	Madison Valley Irr. Co.	Madison River	10-3-16	4000	Yes	West Madison Canal	1	R	226	11

NOTE: R—Denotes Regular Irrigation. F—Flood Irrigation.

Adequate Supply: Yes X No Explain

Remarks

*NOTE: The A-973 water is in the West Madison Canal & Thomas Hughes, Jr. has 270 inches.

River Basin

Also in: Plat No. Twp. Rge.	Plat No. Twp. Rge.	Plat No. Twp. Rge.
Plat No. Twp. Rge.	Plat No. Twp. Rge.	Plat No. Twp. Rge.

Information From:

Thos. Hughes, Jr.

6	5	993 1672 4	3	2	1
7	8	9	10	11	12
18	17	16	15	1	13
19	20	21	22	23	24
30	29	28	27	26	25
31	32	33	34	35	36

Land Ownership

F-1-A—5M—

County Madison

Farm Checked: Date 8-4-53

By Jack Foust

STATE OF MONTANA
STATE ENGINEERS OFFICE
Water Resources Survey

T 5S R 1W Plat No. 55

Photo No. H-34, I-35

Legal Land Owner Lawrence Jeffers Address Jeffers, Montana

Operator Address

Water is delivered by:— (1) Private System; 2. Ditch Company; 3. State Project; 4. Federal Project; 5. Irrigation District

App. No. Decree No.	NAME OF APPROPRIATOR TO WHOM DECREED	NAME OF STREAM	Date App. Date Priority	Miner's Inches	In Use	NAME OF DITCH (Water Delivered By)	No.	R/F	Present Irr. Acres	Irrigable Acres
No filing		O'Dell Creek		1/4	Int. Yes	Mitchell-Hubner-Jeffer	1	R	130	32

NOTE: R—Denotes Regular Irrigation. F—Flood Irrigation.

Adequate Supply: Yes X No Explain

Remarks

The above water of which there is no filing is divided between Mitchell (¼), L. Jeffers (¼) and Carl Hubner (½).

River Basin

Also in: Plat No. 65 Twp. 6S Rge. 1W	Plat No. Twp. Rge.	Plat No. Twp. Rge.
Plat No. Twp. Rge.	Plat No. Twp. Rge.	Plat No. Twp. Rge.

Information From: Lawrence Jeffers

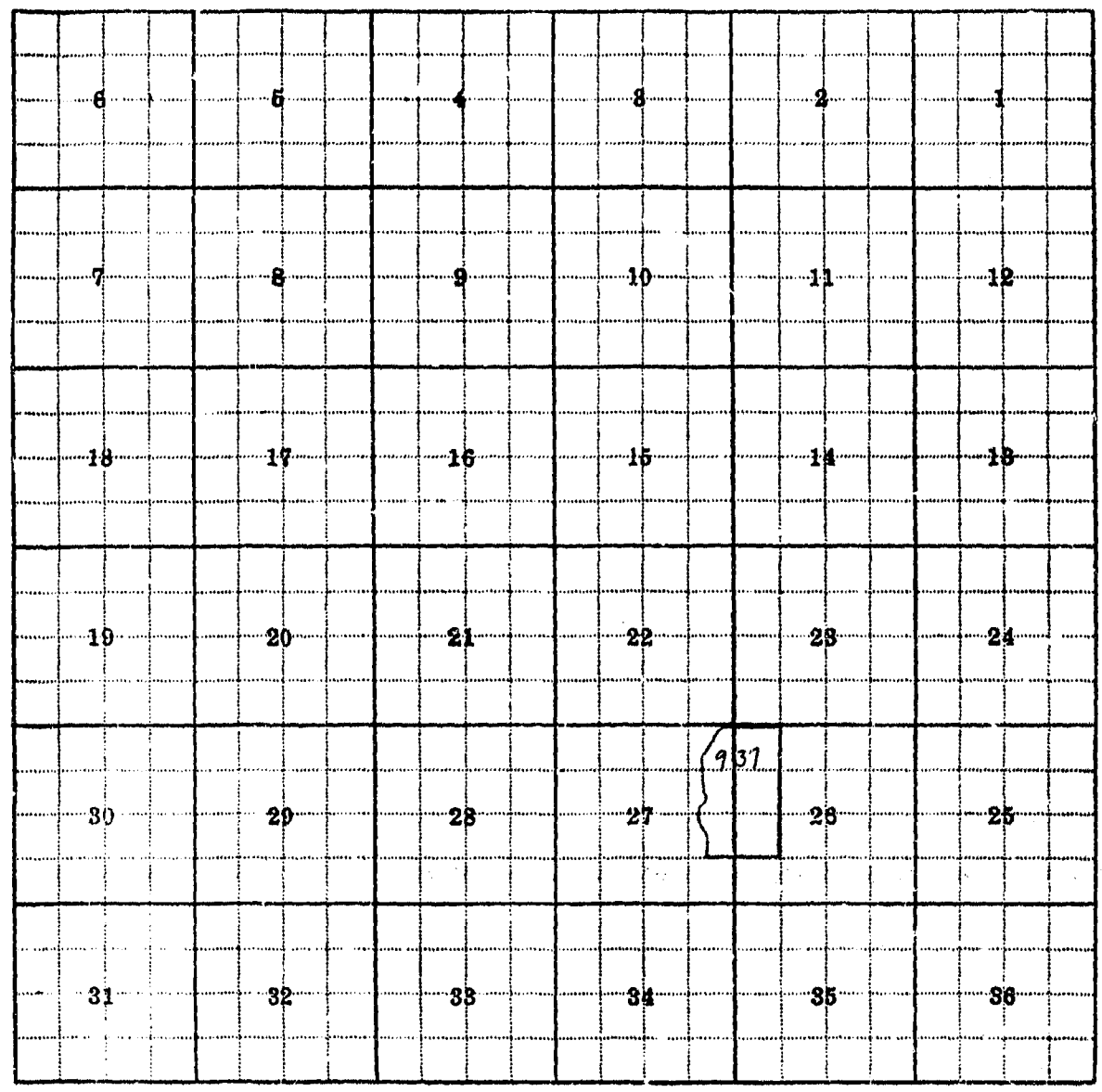

Land Ownership

F-1-A—5M—

County Madison

Farm Checked: Date 8-11-53

By Jack Foust

STATE OF MONTANA
STATE ENGINEERS OFFICE
Water Resources Survey

T 5S R 1W Plat No. 55

Photo No. I-35

Legal Land Owner Mary I. Jeffers Address Ennis, Montana

Operator Address

Water is delivered by:— (1) Private System; 2. Ditch Company; 3. State Project; 4. Federal Project; 5. Irrigation District

App. No. Decree No.	NAME OF APPROPRIATOR TO WHOM DECREED	NAME OF STREAM	Date App. Date Priority	Miner's Inches	In Use	NAME OF DITCH (Water Delivered By)	No.	R/F	Present Irr. Acres	Irrigable Acres
A-825	Florence E. Jeffers	Jack Creek	2-26-19	800	Not in use on this land.	Jeffers Ditch	1	F	0	41

NOTE: R—Denotes Regular Irrigation. F—Flood Irrigation.

Adequate Supply: Yes ..... No X Explain No water for bench land.

Remarks

River Basin

Also in: Plat No. Twp. Rge.	Plat No. Twp. Rge.	Plat No. Twp. Rge.
Plat No. Twp. Rge.	Plat No. Twp. Rge.	Plat No. Twp. Rge.

Information From:

Mary Jeffers

6	5	4	3	2	1
7	8	9	10	11	12
18	17	16	15	14	13
19	20	21	22	23	24
30	29	28	27	26	25
31	32	33	34	35	36

Land Ownership

F-1-A--5M-

County Madison

Farm Checked: Date 12-30-53

By Jack Foust & Dave Pouliot

STATE OF MONTANA
STATE ENGINEERS OFFICE
Water Resources Survey

T 5S R 1W Plat No. 55

Photo No. H-34

Legal Land Owner Winnifred Jeffers Address Ennis, Montana

Operator Address

Water is delivered by:— (1) Private System; 2. Ditch Company; 3. State Project; 4. Federal Project; 5. Irrigation District

App. No. Decree No.	NAME OF APPROPRIATOR TO WHOM DECREED	NAME OF STREAM	Date App. Date Priority	Miner's Inches	In Use	NAME OF DITCH (Water Delivered By)	No.	R/F	Present Irr. Acres	Irrigable Acres
D-451*	Jennie Chonning & Winnifred Jeffers	Madison River		33	Not in use.	Ennis Shriver Ditch	1	R	0	6
D-450	Jennie C. Chonning	Madison River		10	Not in use.	Ennis Shriver Ditch	1			

NOTE: R—Denotes Regular Irrigation. F—Flood Irrigation.

Adequate Supply: Yes X No Explain

Remarks

*NOTE: Winnifred Jeffers has sold 3 inches of this water to Claude Angle.

River Basin

Also in: Plat No. 65 Twp. 6S Rge. 1W	Plat No. Twp. Rge.	Plat No. Twp. Rge.
Plat No. Twp. Rge.	Plat No. Twp. Rge.	Plat No. Twp. Rge.

Information From:

Winnifred Jeffers

6	5	4	3	2	1
7	8	9	10	11	12
18	17	16	15	14	13
19	20	21	22	23	24
30	29	28	27	26	25
31	32	33	34	35	36

NONE SHOWN

Land Ownership

F-1-A—5M—

County Madison

Farm Checked: Date 7-21-53

By Jack Faust

STATE OF MONTANA
STATE ENGINEERS OFFICE
Water Resources Survey

T 5S R 1W Plat No. 55

Photo No. H-33, I-34

Legal Land Owner Harold Kilner Address Ennis, Montana

Operator Address

Water is delivered by:— (1.) Private System; 2. Ditch Company; 3. State Project; 4. Federal Project; 5. Irrigation District

App. No. Decree No.	NAME OF APPROPRIATOR TO WHOM DECREED	NAME OF STREAM	Date App. Date Priority	Miner's Inches	In Use	NAME OF DITCH (Water Delivered By)	No.	R/F	Present Irr. Acres	Irrigable Acres
D-77	John E. Woodworth	Jack Creek-Hinman Spgs.	5-1-81	25	Yes	Woodworth Ditch)	1	R	1	7
D-77	John E. Woodworth	Jack Creek	6-1-03	50	Yes	Woodworth Ditch)	1			
D-77	John E. Woodworth	Jack Creek	5-1-83	100	Stock	Maynard Slough	1	R	Stock	Water.

NOTE: R—Denotes Regular Irrigation. F—Flood Irrigation.

Adequate Supply: Yes X No Explain

Remarks

River Basin

Also in: Plat No. Twp. Rge. | Plat No. Twp. Rge. | Plat No. Twp. Rge.
Plat No. Twp. Rge. | Plat No. Twp. Rge. | Plat No. Twp. Rge.

Information From:
Harold Kilner

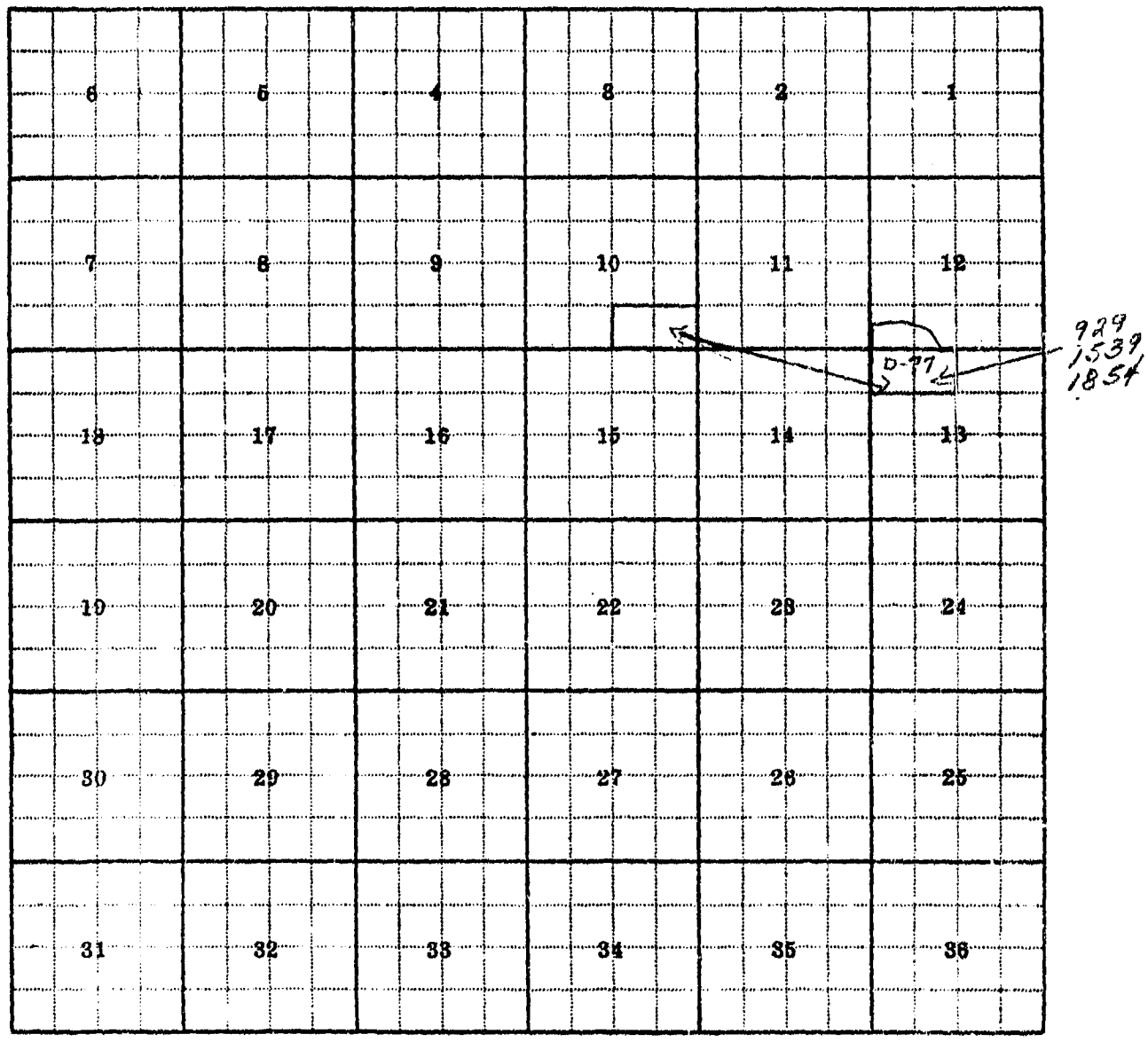

Land Ownership

F-1-A—5M—

County Madison

Farm Checked: Date 8-13-53

By Jack Foust

STATE OF MONTANA
STATE ENGINEERS OFFICE
Water Resources Survey

T. 5S R. 1W Plat No. 55

Photo No. H-34

Legal Land Owner Earl Love Address Ennis, Montana

Operator Address

Water is delivered by:— (1.) Private System; 2. Ditch Company; 3. State Project; 4. Federal Project; 5. Irrigation District

App. No. Decree No.	NAME OF APPROPRIATOR TO WHOM DECREED	NAME OF STREAM	Date App. Date Priority	Miner's Inches	In Use	NAME OF DITCH (Water Delivered By)	No.	R/F	Present Irr. Acres	Irrigable Acres
*D-456	Paul & Earl Love	Madison River	4- -83	250	Yes	Ennis-Shriver Ditch	1	R	164	0

NOTE: R—Denotes Regular Irrigation. F—Flood Irrigation.

Adequate Supply: Yes X No Explain

Remarks

*NOTE: Earl Love has sold 55 inches of the D-456 water to the following:
Owen Ford Thompson 10, Alice Hadzor 10, Ada DeHony 10, Fred Kirby 10, O. L. Long 5, John Erie 5 & I. L. Todd & Kemp Willet 5.

River Basin

Also in: Plat No. Twp. Rge.	Plat No. Twp. Rge.	Plat No. Twp. Rge.
Plat No. Twp. Rge.	Plat No. Twp. Rge.	Plat No. Twp. Rge.

Information From:
Mrs. Earl Love

6	5	4	3	2	1
7	8	9	10	11	12
18	17	16	15	14	13
19	20	21	22	23	24
30	29	28	27	26	25
31	32	95E 2424 D-456 D-457 D-459 33	34	35	36

Land Ownership

F-1-A—5M—

County Madison

Farm Checked: Date 8-7-53

By Jack Foust

STATE OF MONTANA
STATE ENGINEERS OFFICE
Water Resources Survey

T. 5S R. 1W Plat No. 55

Photo No. I-34

Legal Land Owner Edward Maynard Address Ennis, Montana

Operator Address

Water is delivered by:— 1. Private System; 2. Ditch Company; 3. State Project; 4. Federal Project; 5. Irrigation District

App. No. Decree No.	NAME OF APPROPRIATOR TO WHOM DECREED	NAME OF STREAM	Date App. Date Priority	Miner's Inches	In Use	NAME OF DITCH (Water Delivered By)	No.	R/F	Present Irr. Acres	Irrigable Acres
A-830	Lucy K. Maynard	Jack Creek	4-20-09	320	Yes-F	1. Maynard-Paugh-Maginnis	-1	F)	174	186
D-72	Helen & Ethel Maynard	Jack Creek	4-1-6[illegible]	100	Yes	Vetter Ditch "	1	R)		
			4-1-68	15	Yes					
			4-1-70	20	Yes					
			6-1-03	200	Yes					
D-63	Alex Bower	Jack Creek	4-1-65	85	Yes	Maynard Ditch	1	R	34	90
			6-1-03	100	Yes					
D-68	Fred Hinman	Jack Creek	10-1-65	70	Yes	Nelson Ditch	1	R	151	0
			6-1-03	90	Yes					
			5-1-66	10	Yes					
			6-1-03	40	Yes					
D-71	Ethel & Bert Maynard	Jack Creek	5-15-90	100	Yes	Maynard-Paugh-Maginnis	-1	R)		
			6-1-03	100	Yes	Vetter Ditch				

NOTE: R—Denotes Regular Irrigation. F—Flood Irrigation.

Adequate Supply: Yes X No Explain

Remarks

River Basin

Also in: Plat No. 56 Twp. 5S Rge. 1E	Plat No. Twp. Rge.	Plat No. Twp. Rge.
Plat No. Twp. Rge.	Plat No. Twp. Rge.	Plat No. Twp. Rge.

Information From:

Edward Maynard