6	5	4	3	2	1
7	8	9	10	11	12
18	17	16	15	14	13
19	20	21	22	23	24
30	29	28	27	26	25
31	32	33	34	35	36

NORTH SHORE

Land Ownership

F-1-A--5M-

County Madison

Farm Checked: Date 8-12-53

By Bob Peter

STATE OF MONTANA
STATE ENGINEERS OFFICE
Water Resources Survey

T 6S R 1W Plat No. 65

Photo No. H-34

Legal Land Owner Charles Armitage Address Ennis, Montana

Operator Address

Water is delivered by:— (1.) Private System; 2. Ditch Company; 3. State Project; 4. Federal Project; 5. Irrigation District

App. No. Decree No.	NAME OF APPROPRIATOR TO WHOM DECREED	NAME OF STREAM	Date App. Date Priority	Miner's Inches	In Use	NAME OF DITCH (Water Delivered By)	No.	R/F	Present Irr. Acres	Irrigable Acres
D-234	Mary A. McCoy	Moores Creek	5-1-79	40	Yes	Armitage D.	1	F)	49	0
			5-1-82	10	Yes					
No filing		Waste from Comley				Armitage D.	1	F)		

NOTE: R—Denotes Regular Irrigation. F—Flood Irrigation.

Adequate Supply: Yes X No Explain

Remarks 80 acres across river plans to pump on land.

River Basin

Also in: Plat No. Twp. Rge.	Plat No. Twp. Rge.	Plat No. Twp. Rge.
Plat No. Twp. Rge.	Plat No. Twp. Rge.	Plat No. Twp. Rge.

Information From:

Chas. Armitage

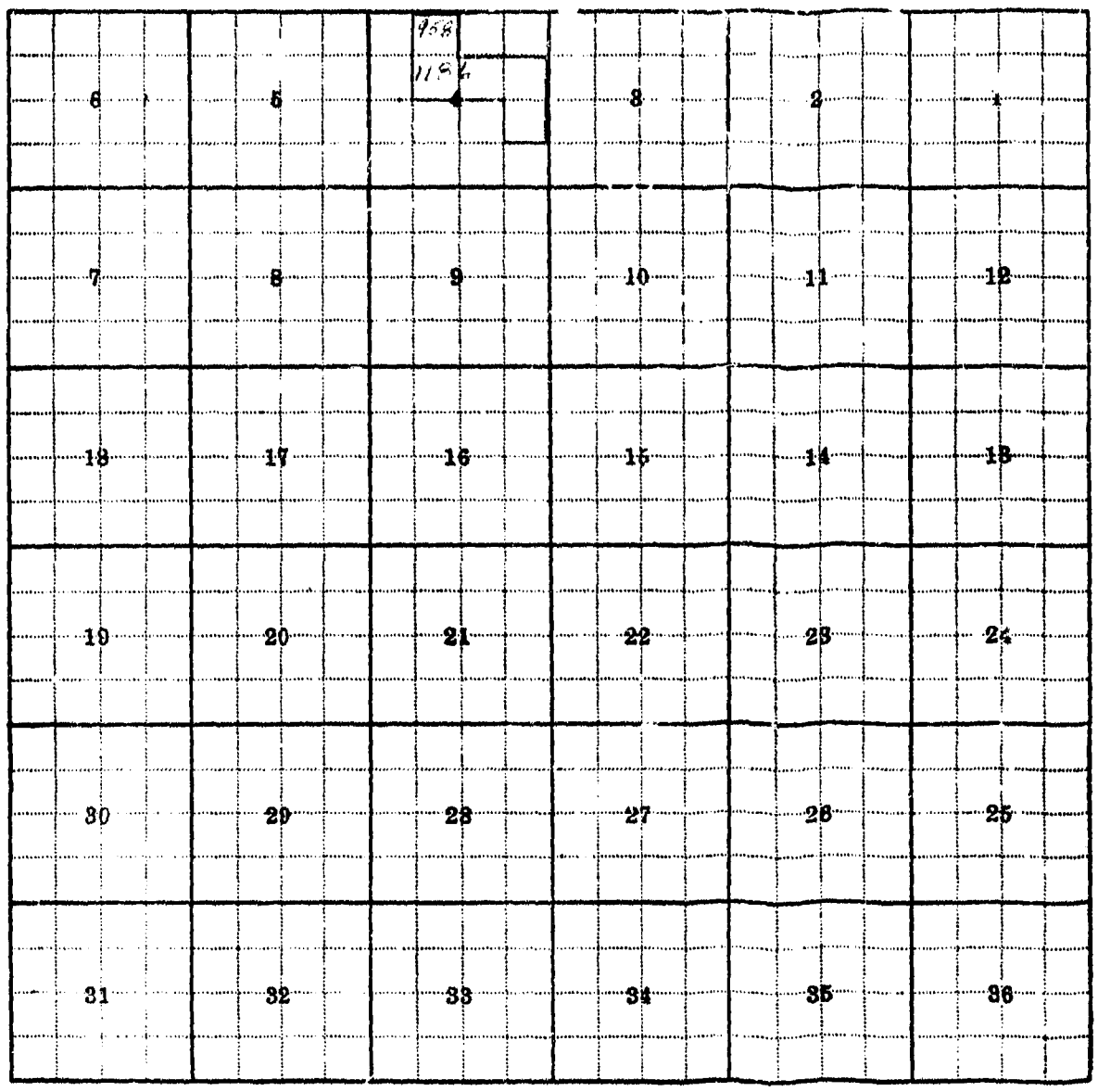

Land Ownership

F-1-A—5M—

County Madison

Farm Checked: Date 8-12-53

By Bob Peter

STATE OF MONTANA
STATE ENGINEERS OFFICE
Water Resources Survey

T. 6S R. 1W Plat No. 65

Photo No. H-34

Legal Land Owner Lenore Armitage Address Ennis, Montana

Operator Address

Water is delivered by:— (1) Private System; 2. Ditch Company; 3. State Project; 4. Federal Project; 5. Irrigation District

App. No. Decree No.	NAME OF APPROPRIATOR TO WHOM DECREED	NAME OF STREAM	Date App. Date Priority	Miner's Inches	In Use	NAME OF DITCH (Water Delivered By)	No.	R/F	Present Irr. Acres	Irrigable Acres
No filing		Waste				Armitage Ditch	1	R	20	0

NOTE: R—Denotes Regular Irrigation. F—Flood Irrigation.

Adequate Supply: Yes ..... No X Explain Gets water only when neighbor irrigates.

Remarks Irrigated by waste water from Comley. This place has no water of it's own.

River Basin

Also in: Plat No. Twp. Rge.	Plat No. Twp. Rge.	Plat No. Twp. Rge.
Plat No. Twp. Rge.	Plat No. Twp. Rge.	Plat No. Twp. Rge.

Information From:
Chas. Armitage

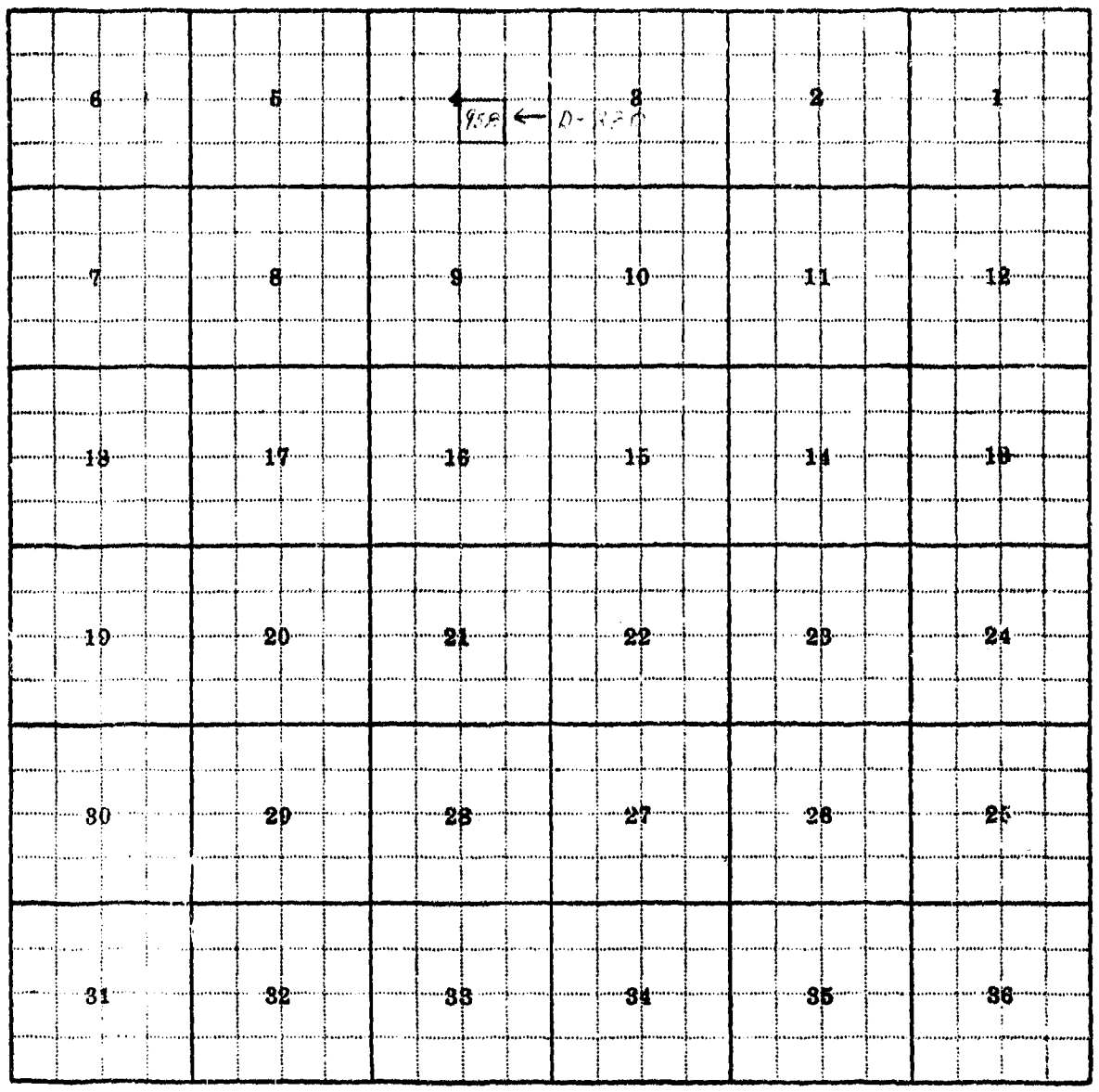

Land Ownership

F-1-A -5M-

County Madison

Farm Checked: Date 12-29-53

By Jack Foust

STATE OF MONTANA
STATE ENGINEERS OFFICE
Water Resources Survey

T. 6S R. 1W Plat No. 65

Photo No. H-34

Legal Land Owner L. J. Baker Address Ennis, Montana

Operator Address

Water is delivered by:— (1) Private System; 2. Ditch Company; 3. State Project; 4. Federal Project; 5. Irrigation District

App. No. Decree No.	NAME OF APPROPRIATOR TO WHOM DECREED	NAME OF STREAM	Date App. Date Priority	Miner's Inches	In Use	NAME OF DITCH (Water Delivered By)	No.	R/F	Present Irr. Acres	Irrigable Acres
D-447	L. J. Baker	Madison River		20	Not in	use Ennis-Shriver	1	R	0	½

NOTE: R—Denotes Regular Irrigation. F—Flood Irrigation.

Adequate Supply: Yes X No Explain

Remarks Ditch was plowed out by neighbor.

River Basin

Also in: Plat No. 55 Twp. 5S Rge. 1W	Plat No. Twp. Rge.	Plat No. Twp. Rge.
Plat No. Twp. Rge.	Plat No. Twp. Rge.	Plat No. Twp. Rge.

Information From:

L. J. Baker

6	5	4	3	2	1
7	8	9	10	11	12
18	17	16	15	14	13
19	20	21	22	23	24
30	29	28	27	26	25
31	32	33	34	35	36

Land Ownership

F-1-A—5M—

County Madison

Farm Checked: Date 8-14-53

By Jack Foust

STATE OF MONTANA
STATE ENGINEERS OFFICE
Water Resources Survey

T 6S R 1W Plat No. 65

Photo No. H-35, H-36

Legal Land Owner Raymond Carkeek Address Cameron, Montana

Operator Address

Water is delivered by:— (1) Private System; 2. Ditch Company; 3. State Project; 4. Federal Project; 5. Irrigation District

App. No. Decree No.	NAME OF APPROPRIATOR TO WHOM DECREED	NAME OF STREAM	Date App. Date Priority	Miner's Inches	In Use	NAME OF DITCH (Water Delivered By)	No.	R/F	Present Irr. Acres	Irrigable Acres
A-1262	Sanders C. Ward	O'Dell Creek	5-1-85	100	Yes	Carkeek Ditch	1	R)	347	0
A-1257	Simon Buford	O'Dell Creek	6-24-02	700	Yes	Carkeek Ditch	1	R)		

NOTE: R—Denotes Regular Irrigation. F—Flood Irrigation.

Adequate Supply: Yes ..... No. X Explain Needs water for his bench land.

Remarks

River Basin

Also in: Plat No. ..... Twp. ..... Rge.	Plat No. ..... Twp. ..... Rge.	Plat No. ..... Twp. ..... Rge. .....
Plat No. ..... Twp. ..... Rge.	Plat No. ..... Twp. ..... Rge.	Plat No. ..... Twp. ..... Rge. .....

Information From:

Raymond Carkeek

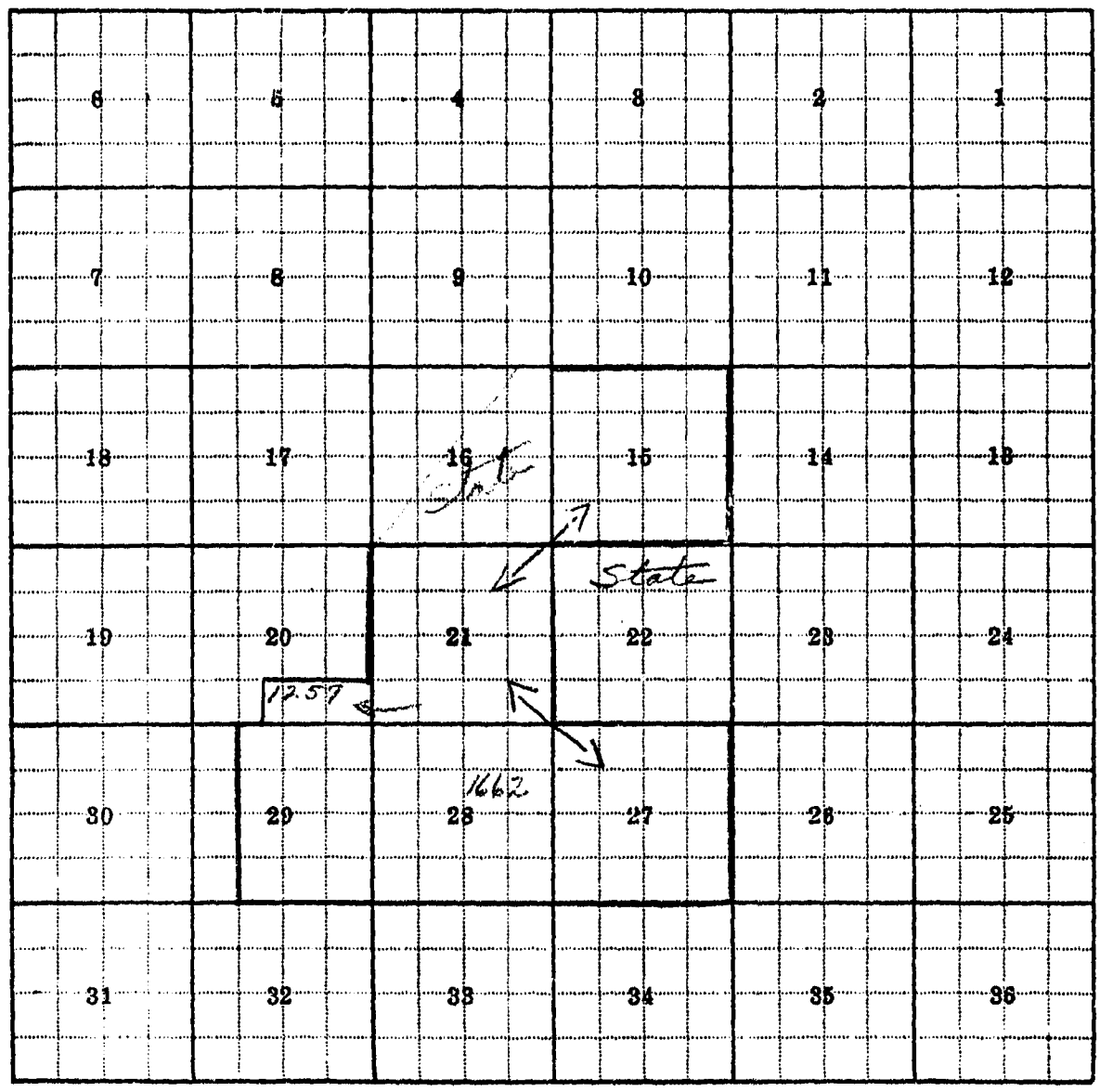

Land Ownership

F-1-A—5M—

County Madison

Farm Checked: Date 12-30-53

By Dave Pouliot & Jack Foust

STATE OF MONTANA
STATE ENGINEERS OFFICE
Water Resources Survey

T 6S R 1W Plat No. 65

Photo No. H-34

Legal Land Owner D. F. Clancy Address Ennis, Montana

Operator Address

Water is delivered by:— (1.) Private System; 2. Ditch Company; 3. State Project; 4. Federal Project; 5. Irrigation District

App. No. Decree No.	NAME OF APPROPRIATOR TO WHOM DECREED	NAME OF STREAM	Date App. Date Priority	Miner's Inches	In Use	NAME OF DITCH (Water Delivered By)	No.	R/F	Present Irr. Acres	Irrigable Acres
D-452	D. F. Clancy	Madison River		10	Yes	Ennis-Shriver Ditch	1	R	3	0

NOTE: R—Denotes Regular Irrigation. F—Flood Irrigation.

Adequate Supply: Yes X No Explain

Remarks

River Basin

Also in: Plat No. 55 Twp. 5S Rge. 1W	Plat No. Twp. Rge.	Plat No. Twp. Rge.
Plat No. Twp. Rge.	Plat No. Twp. Rge.	Plat No. Twp. Rge.

Information From:
D. F. Clancy

6	5	4	3	2	1
7	8	9	10	11	12
18	17	16	15	14	13
19	20	21	22	23	24
30	29	28	27	26	25
31	32	33	34	35	36

NONE SHOWN

Land Ownership

F-1-A—5M—

County Madison

Farm Checked: Date 8-12-53

By Jack Foust

STATE OF MONTANA
STATE ENGINEERS OFFICE
Water Resources Survey

T. 6S R. 1W Plat No. 65

Photo No. I-35, I-36

Legal Land Owner Donald Clark Address Ennis, Montana

Operator Address

Water is delivered by:— (1) Private System; 2. Ditch Company; 3. State Project; 4. Federal Project; 5. Irrigation District

App. No. Decree No.	NAME OF APPROPRIATOR TO WHOM DECREED	NAME OF STREAM	Date App. Date Priority	Miner's Inches	In Use	NAME OF DITCH (Water Delivered By)	No.	R/F	Present Irr. Acres	Irrigabl Acres
A-1260	Florence E. Jeffers	O'Dell Creek	6-1-01	1 share 200"		Yes O'Dell Cr. Ditch	1	R	84	38

NOTE: R—Denotes Regular Irrigation. F—Flood Irrigation.

Adequate Supply: Yes X No Explain

Remarks

River Basin

Also in: Plat No. Twp. Rge.	Plat No. Twp. Rge.	Plat No. Twp. Rge.
Plat No. Twp. Rge.	Plat No. Twp. Rge.	Plat No. Twp. Rge.

Information From: Virgil Clark

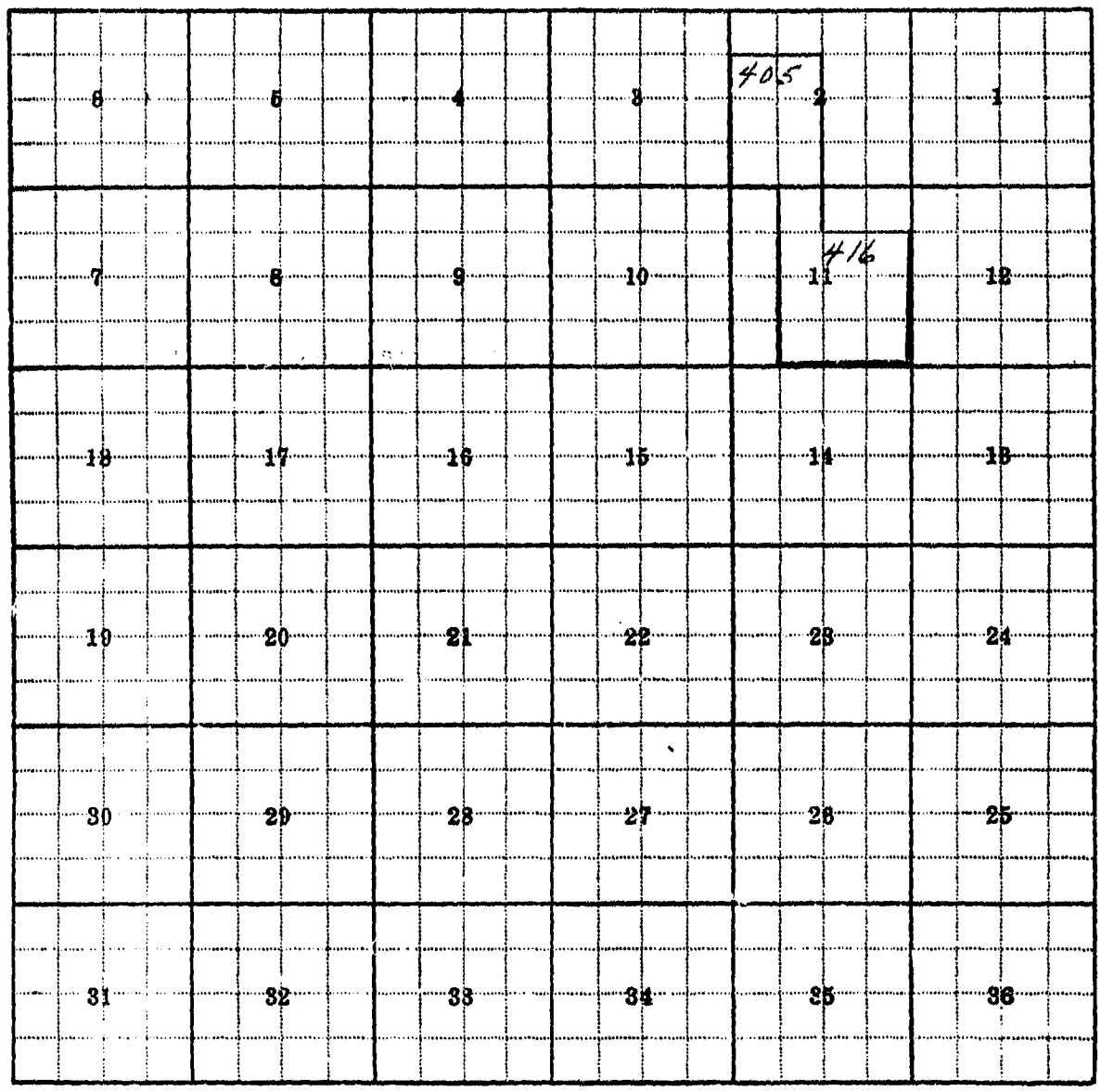

Land Ownership

F-1-A—5M—

County Madison

Farm Checked: Date 8-6-53

By Bob Peter

STATE OF MONTANA
STATE ENGINEERS OFFICE
Water Resources Survey

T. 6S. R. 1W. Plat No. 65

Photo No. H-34, H-35

Legal Land Owner W. H. Comley Address Ennis, Montana

Operator Address

Water is delivered by:— (1) Private System; 2. Ditch Company; 3. State Project; 4. Federal Project; 5. Irrigation District

App. No. Decree No.	NAME OF APPROPRIATOR TO WHOM DECREED	NAME OF STREAM	Date App. Date Priority	Miner's Inches	In Use	NAME OF DITCH (Water Delivered By)	No.	R/F	Present Irr. Acres	Irrigable Acres
D-228	Nancy A. Comley	Moores Cr.	5-1-02	10	Yes	Hamilton Ditch	1	F	Stock	Water
*A-973	Madison Valley Irr. Dist.	Madison River	10-3-16	4000	Yes	West Madison Canal	1	R	136	0

NOTE: R—Denotes Regular Irrigation. F—Flood Irrigation.

Adequate Supply: Yes X No Explain

Remarks

*Mr. Comley has 200 shares in West Madison Canal Co.
Has 160 M.I. of this right.

River Basin

Also in: Plat No. Twp. Rge.	Plat No. Twp. Rge.	Plat No. Twp. Rge.
Plat No. Twp. Rge.	Plat No. Twp. Rge.	Plat No. Twp. Rge.

Information From:
W. H. Comley

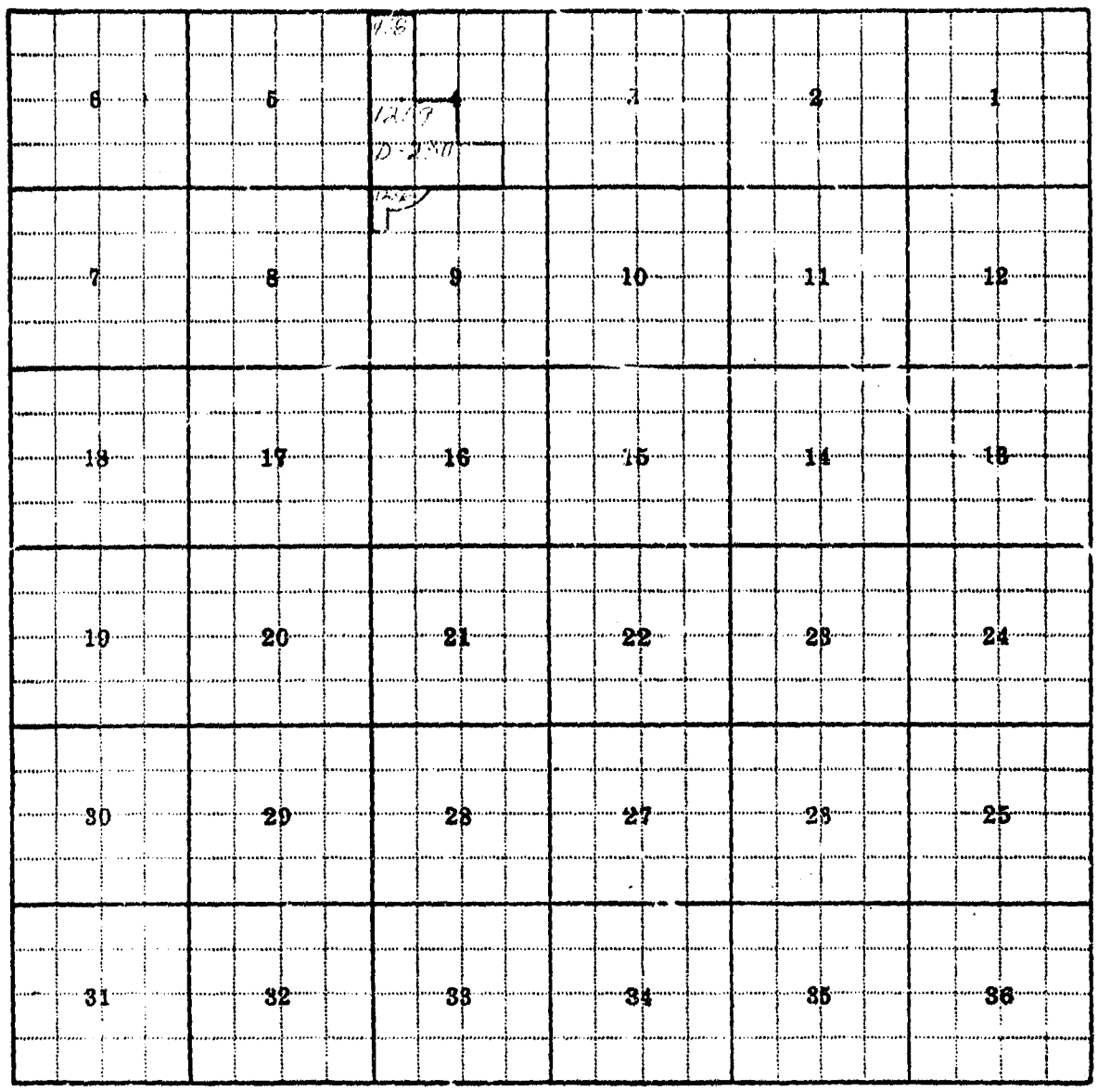

Land Ownership

F-1-A—3M—

County Madison

Farm Checked: Date 8-4-53

By Jack Foust

STATE OF MONTANA
STATE ENGINEERS OFFICE
Water Resources Survey

T 6S R 1W Plat No. 65

Photo No I-36

Legal Land Owner Juanita Davis Address Willow Creek, Montana

Operator John Jenkins Address Ennis, Montana

Water is delivered by:— (1) Private System; 2. Ditch Company; 3. State Project; 4. Federal Project; 5. Irrigation District

App. No. Decree No.	NAME OF APPROPRIATOR TO WHOM DECREED	NAME OF STREAM	Date App. Date Priority	Miner's Inches	In Use	NAME OF DITCH (Water Delivered By)	No.	R/F	Present Irr. Acres	Irrigable Acres
D-99	Ellen McDonnell	Cedar Creek	5-1-02	60	Yes	Davis Ditch	1	R)	196	0
			4-1-02	200	Yes					
D-102	H. S. Riblett	Cedar Creek	5-1-72	60	Yes	Davis Ditch	1	R)		
*D-104	Clarence E. Thornton	Cedar Creek	3-12-10	200	Yes	Davis Ditch	1	R)		
**D-98	H. Clay Manley	Cedar Creek	5-1-99	120	Yes	Davis Ditch	1	R)		

NOTE: R—Denotes Regular Irrigation. F—Flood Irrigation.

Adequate Supply: Yes X No Explain

Remarks *The D-104 water is divided betw en Davis & H. Miller-150 inches to J. Davis & 50 inches to H. Miller.
**The D-98 water is divided equally between J. Davis 60" & C. J. Manley 60 inches.

River Basin

Also in: Plat No. 66 Twp. 6S Rge. 1E	Plat No. Twp. Rge.	Plat No. Twp. Rge.
Plat No. Twp. Rge.	Plat No. Twp. Rge.	Plat No. Twp. Rge.

Information From:
John Jenkins

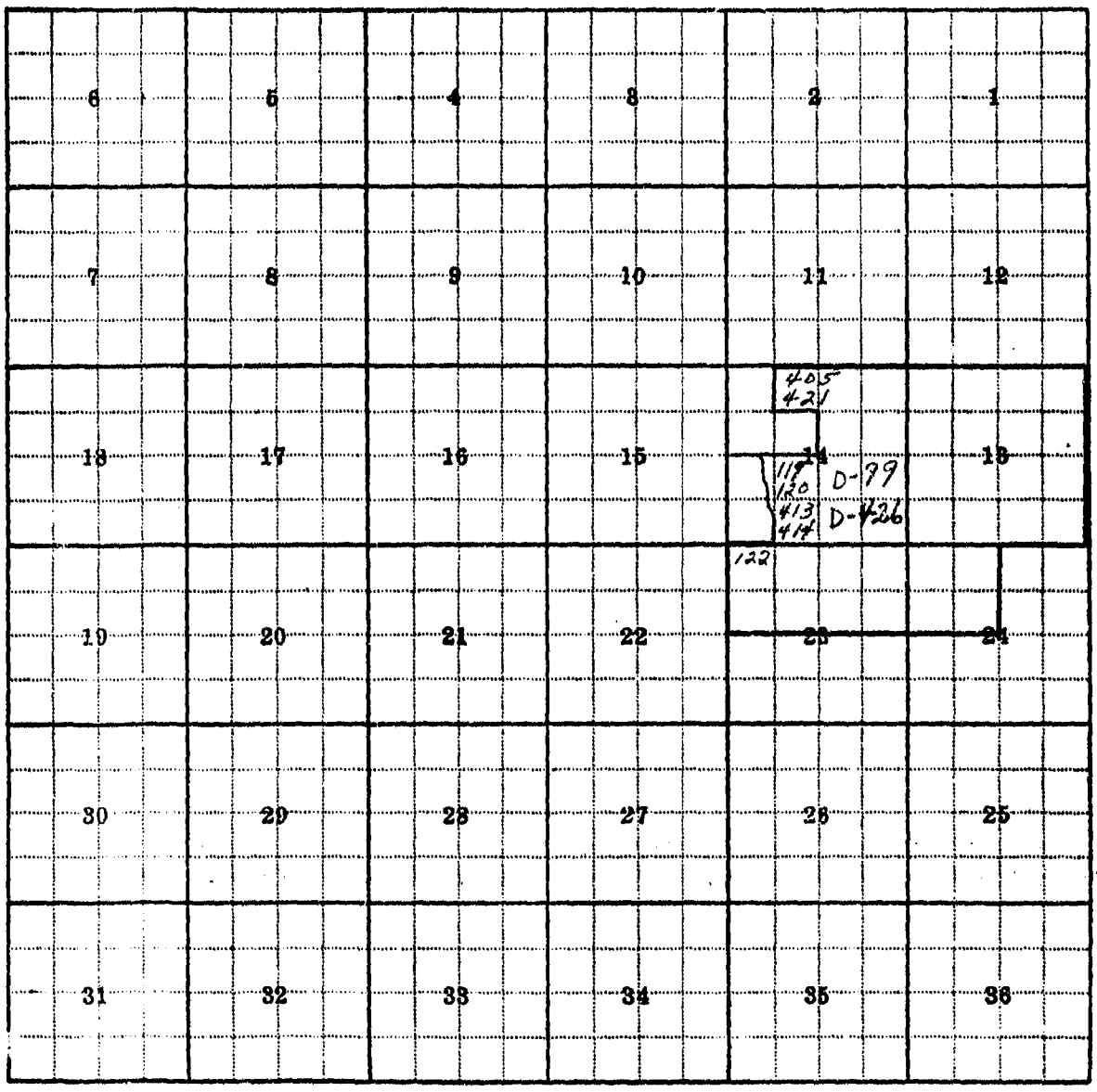

Land Ownership

F-1-A-5M-

County Madison

Farm Checked: Date 8-11-53

By Jack Faust

STATE OF MONTANA
STATE ENGINEERS OFFICE
Water Resources Survey

T. 6S R. 1W Plat No. 65

Photo No. H-34

Legal Land Owner Vern Davis Address Ennis, Montana

Operator Address

Water is delivered by:— (1) Private System; 2. Ditch Company; 3. State Project; 4. Federal Project; 5. Irrigation District

App. No. Decree No.	NAME OF APPROPRIATOR TO WHOM DECREED	NAME OF STREAM	Date App. Date Priority	Miner's Inches	In Use	NAME OF DITCH (Water Delivered By)	No.	R/F	Present Irr. Acres	Irrigable Acres
A-1260	Florence E. Jeffers	O'Dell Creek	6-1-01	200"	1 share	Yes O'Dell Cr. Ditch	1	R	134	0

NOTE: R—Denotes Regular Irrigation. F—Flood Irrigation.

Adequate Supply: Yes X No Explain

Remarks

River Basin

Also in: Plat No. Twp. Rge.	Plat No. Twp. Rge.	Plat No. Twp. Rge.
Plat No. Twp. Rge.	Plat No. Twp. Rge.	Plat No. Twp. Rge.

Information From: Vern Davis

6	5	4	3	2	1
7	8	9	10	11	12
18	17	16	15	14	13
19	20	21	22	23	24
30	29	28	27	26	25
31	32	33	34	35	36

Land Ownership

F-1-A—5M—

County Madison

Farm Checked: Date 12-30-53

By Dave Pouliot & Jack Foust

STATE OF MONTANA
STATE ENGINEERS OFFICE
Water Resources Survey

T. 6S R. 1W Plat No. 65

Photo No. H-34

Legal Land Owner Ada DeHony Address Ennis, Montana

Operator Address

Water is delivered by:— (1.) Private System; 2. Ditch Company; 3. State Project; 4. Federal Project; 5. Irrigation District

App. No. Decree No.	NAME OF APPROPRIATOR TO WHOM DECREED	NAME OF STREAM	Date App. Date Priority	Miner's Inches	In Use	NAME OF DITCH (Water Delivered By)	No.	R/F	Present Irr. Acres	Irrigable Acres
D-456	Earl & Paul Love	Madison River		250	10"	Yes Ennis-Shriver Ditch	1	R	3	0

NOTE: R—Denotes Regular Irrigation. F—Flood Irrigation.

Adequate Supply: Yes X No Explain

Remarks

NOTE: Earl Love sold 10" of this Decree to Ada DeHony Also 45" to other users in the town of Ennis.

River Basin

Also in: Plat No. Twp. Rge.	Plat No. Twp. Rge.	Plat No. Twp. Rge.
Plat No. Twp. Rge.	Plat No. Twp. Rge.	Plat No. Twp. Rge.

Information From:

Winnifred Jeffers

6	5	4	3	2	1
7	8	9	10	11	12
18	17	16	15	14	13
19	20	21	22	23	24
30	29	28	27	26	25
31	32	33	34	35	36

NONE SHOWN

Land Ownership

F-1-A—5M—

County Madison

Farm Checked: Date 12-30-53

By Dave Pouliot & Jack Foust

STATE OF MONTANA
STATE ENGINEERS OFFICE
Water Resources Survey

T. 6S. R. 1W. Plat No. 65

Photo No. H-34

Legal Land Owner John Erie Address Ennis, Montana

Operator Address

Water is delivered by:— (1) Private System; 2. Ditch Company; 3. State Project; 4. Federal Project; 5. Irrigation District

App. No. Decree No.	NAME OF APPROPRIATOR TO WHOM DECREED	NAME OF STREAM	Date App. Date Priority	Miner's Inches	In Use	NAME OF DITCH (Water Delivered By)	No.	R/F	Present Irr. Acres	Irrigable Acres
D-456	Earl & Paul Love	Madison River		250	5" Yes	Ennis-Shriver Ditch	1	R	4	0

NOTE: R—Denotes Regular Irrigation. F—Flood Irrigation.

Adequate Supply: Yes X No Explain

Remarks

NOTE: Earl Love sold 5" of this Decree to John Erie also 50" to other users in the town of Ennis.

River Basin

Also in: Plat No. Twp. Rge.	Plat No. Twp. Rge.	Plat No. Twp. Rge.
Plat No. Twp. Rge.	Plat No. Twp. Rge.	Plat No. Twp. Rge.

Information From:

Winnifred Jeffers

6	5	4	3	2	1
7	8	9	10	11	12
18	17	16	15	14	13
19	20	21	22	23	24
30	29	28	27	26	25
31	32	33	34	35	36

NONE SHOWN

Land Ownership

F-1-A—3M—

County Madison

Farm Checked: Date 8-5-53

By Jack Foust

STATE OF MONTANA
STATE ENGINEERS OFFICE
Water Resources Survey

T 6S R 1W Plat No. 65

Photo No. I-35

Legal Land Owner Jos. Evans Address Jeffers, Montana

Operator Address

Water is delivered by:— (1) Private System; 2. Ditch Company; 3. State Project; 4. Federal Project; 5. Irrigation District

App. No. Decree No.	NAME OF APPROPRIATOR TO WHOM DECREED	NAME OF STREAM	Date App. Date Priority	Miner's Inches	In Use	NAME OF DITCH (Water Delivered By)	No.	R/F	Present Irr. Acres	Irrigable Acres
A-1260	Florence E. Jeffers	O'Dell Creek	6-1-01	200"	1 share	Yes O'Dell Creek Ditch	1	R	43	24

NOTE: R—Denotes Regular Irrigation. F—Flood Irrigation.

Adequate Supply: Yes X No Explain

Remarks

River Basin

Also in: Plat No. 55 Twp. 5S Rge. 1N	Plat No. Twp. Rge.	Plat No. Twp. Rge.
Plat No. Twp. Rge.	Plat No. Twp. Rge.	Plat No. Twp. Rge.

Information From: Mrs. Evans

6	5	4	3	2	1
7	8	9	10	11	12
18	17	16	15	14	13
19	20	21	22	23	24
30	29	28	27	26	25
31	32	33	34	35	36

Land Ownership

F-1-A—5M—

County Madison

Farm Checked: Date 8-11-53

By Burnell Noyes

STATE OF MONTANA
STATE ENGINEERS OFFICE
Water Resources Survey

T 6S R 1W Plat No. 65

Photo No. 1-37

Legal Land Owner Jeffrey & David Granger Address Cameron, Montana

Operator Win-Del leases this land Address

Water is delivered by:— (1.) Private System; (2.) Ditch Company; 3. State Project; 4. Federal Project; 5. Irrigation District

App. No. Decree No.	NAME OF APPROPRIATOR TO WHOM DECREED	NAME OF STREAM	Date App. Date Priority	Miner's Inches	In Use	NAME OF DITCH (Water Delivered By)	No.	R/F	Present Irr. Acres	Irrigable Acres
D-258	Earl Elling(Guardian)	Short or Mill Creek	5-1-67	120	Yes	Hodgens-Mill Cr. D.	1	R	Not in use here.	
			5-1-75	350	Yes					
			5-1-83	100	Yes					
			4-1-05	300	Yes					
D-21	Robert & W.C. Gilmer	Bear Creek	1867	100	Yes	Varney #1	1	R	Not in use here.	
D-28	J. H. Westerhouse	Bear Creek	1880	200	Yes	Varney	1	R	Not in use here	
*D-92A	Indian Cr. Dit. Co.	Indian Creek	5-1-82	1600	Yes	Varney D.-Indian Cr.D.	1-3	R	0	320
			6-1-02	2000						
			6-1-07	1000						
A-1000	John B. Willcome	Madison River)	9-3-02	2000	No	Not in use	1	R	Not in use.	
A-1001	John B. Willcome	Madison River)	7-28-02	5000	No	Not in use	1	R	Not in use.	
D-4636	David Granger Sr.	Tolman Creek	1870	100	Yes	Granger & Hodgesn Mill	1	R	Not in use he	
No filing		Spr. on Bank of Mill Creek			Yes	4" pipe line for domestic use.				
**A-974	Caroline McKay	Madison River	11-9-06	500	Yes	Granger Ditch	1	R	59	0
***A-1256	Simon Buford	O'Dell Creek	10-22-85	1000	Yes	Buford Ditch	1	R	277	0

NOTE: R—Denotes Regular Irrigation. F—Flood Irrigation.

Adequate Supply: Yes ..... No X Explain Not enough water after July 1st.

Remarks This water also used on other Granger land. Plans are to repair old Welcome Ditch for use of this water.
BD-92A Granger Bros. have 4 3/4 share; Granger uses 3/4 of a share; Win-Del Ranches 4 shares.
Win-Del Ranches 4 share. 4 3/4 shares of water share = 9500 of Co shares of stock; 1 water share=200" or 2000 Co. share;
4 3/4 shares of water share = 950" of water.
**A-974 Granger thinks he may have McKay right. He uses about 2000" from O'Dell and Madison River for this land but no
record can be found.
***A-1256 Granger thinks he has Buford right.

River Basin

Also in:					
Plat No. 76	Twp. 7S	Rge. 1E	Plat No. ..... Twp. ..... Rge.	Plat No. ..... Twp. ..... Rge.	
Plat No. 75	Twp. 7S	Rge. 1W	Plat No. ..... Twp. ..... Rge.	Plat No. ..... Twp. ..... Rge.	

Information From:
Mr. Granger

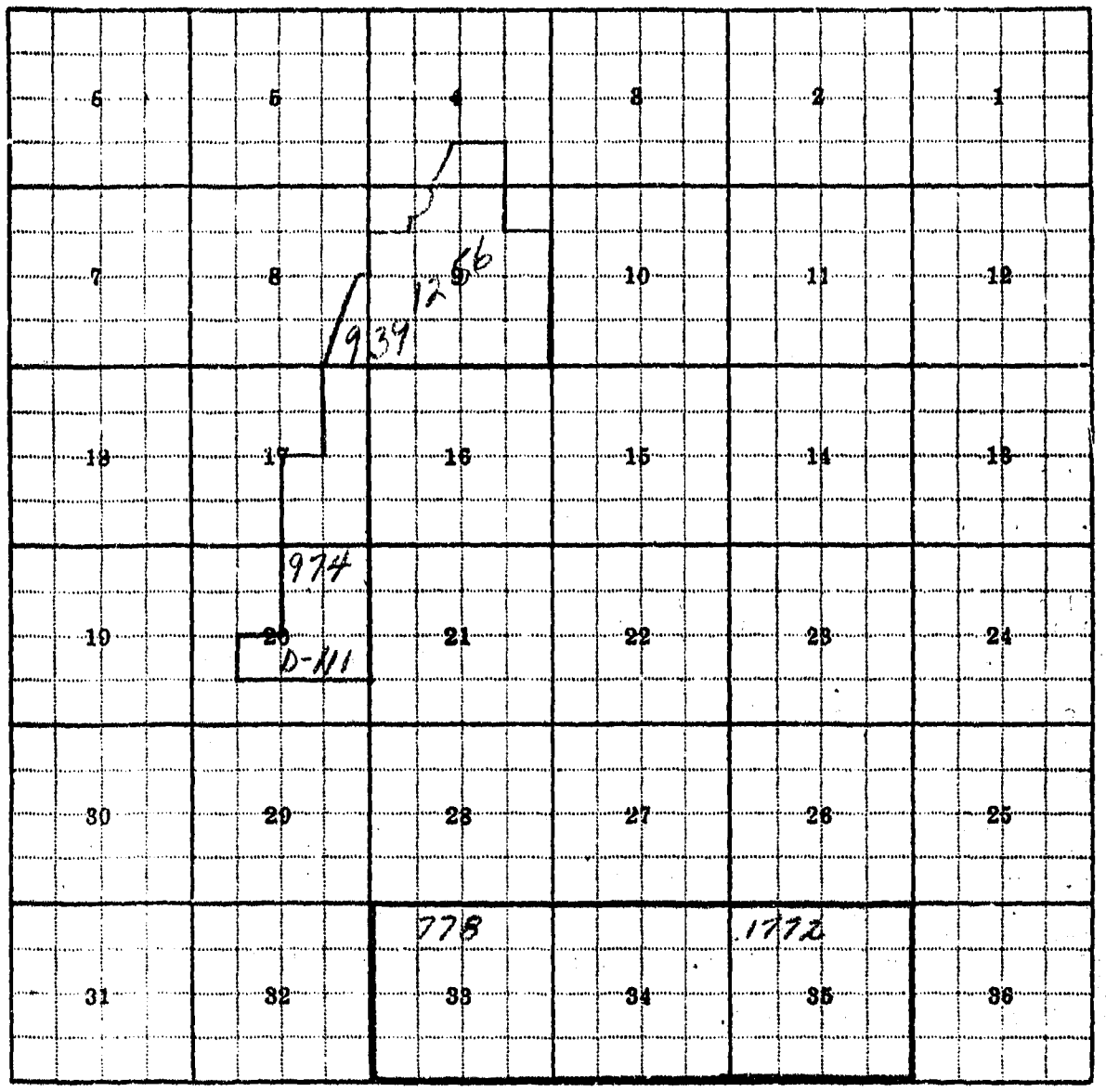

Land Ownership.....

F-1-A-5M-

County Madison

Farm Checked: Date 8-11-53

By Bob Peter

STATE OF MONTANA
STATE ENGINEERS OFFICE
Water Resources Survey

T 6S R 1W Plat No. 65

Photo No. H-34, H-35

Legal Land Owner Parham Hacker Address Ennis, Montana

Operator Address

Water is delivered by:—(1) Private System; 2. Ditch Company; 3. State Project; 4. Federal Project; 5. Irrigation District

App. No. Decree No.	NAME OF APPROPRIATOR TO WHOM DECREED	NAME OF STREAM	Date App. Date Priority	Miner's Inches	In Use	NAME OF DITCH (Water Delivered By)	No.	R/F	Present Irr. Acres	Irrigable Acres
***939	Chas. W. Chowning et al	Madison River	7-10-03	2500	No					
D-226	C. W. Chowning	Moores Creek	6-1-66	30	Yes	Chowning Ditch	1	R)		
	C. W. Chowning	Moores Creek	5-1-71	10	Yes					
D-227	J. W. Chowning	Frieler	6-1-66	30	Yes	Chowning Ditch	1	R)	71	0
	J. W. Chowning	Frieler	5-1-71	10	Yes					
D-235	Patrick McCoy	Slade Creek	5-1-90	10	Yes	Chowning Ditch	1	R)		
			5-1-91	5	Yes					
			5-1-93	20	Yes					
			5-1-97	20	Yes					
D-236	John Northway	Moores Creek	6-1-03	10	Yes	Chowning Ditch	1	R		
			6-1-07	25	Yes					
*D-225	Marietta Bridgford	Frieler Creek	6-1-66	Waste		Chowning Ditch	1			
A-973**	Mad. Valley Irr. Co.	Madison River	10-3-16	4000	Yes	West Madison Canal	1	R	82	0

NOTE: R—Denotes Regular Irrigation. F—Flood Irrigation.

Adequate Supply: Yes X No Explain

Remarks All the water from Frieler and Slade Creek is run down Moores Creek and now used in Chowning Ditch.
*** 939 has no ditch now to carry.
*D-225 Parham Hacker has 2/3 of right, L. H. Todd has 1/3 or right.
**A-973 Hacker has 200 inches this right.

River Basin

Also in: Plat No. Twp. Rge.	Plat No. Twp. Rge.	Plat No. Twp. Rge.
Plat No. Twp. Rge.	Plat No. Twp. Rge.	Plat No. Twp. Rge.

Information From:

Hacker

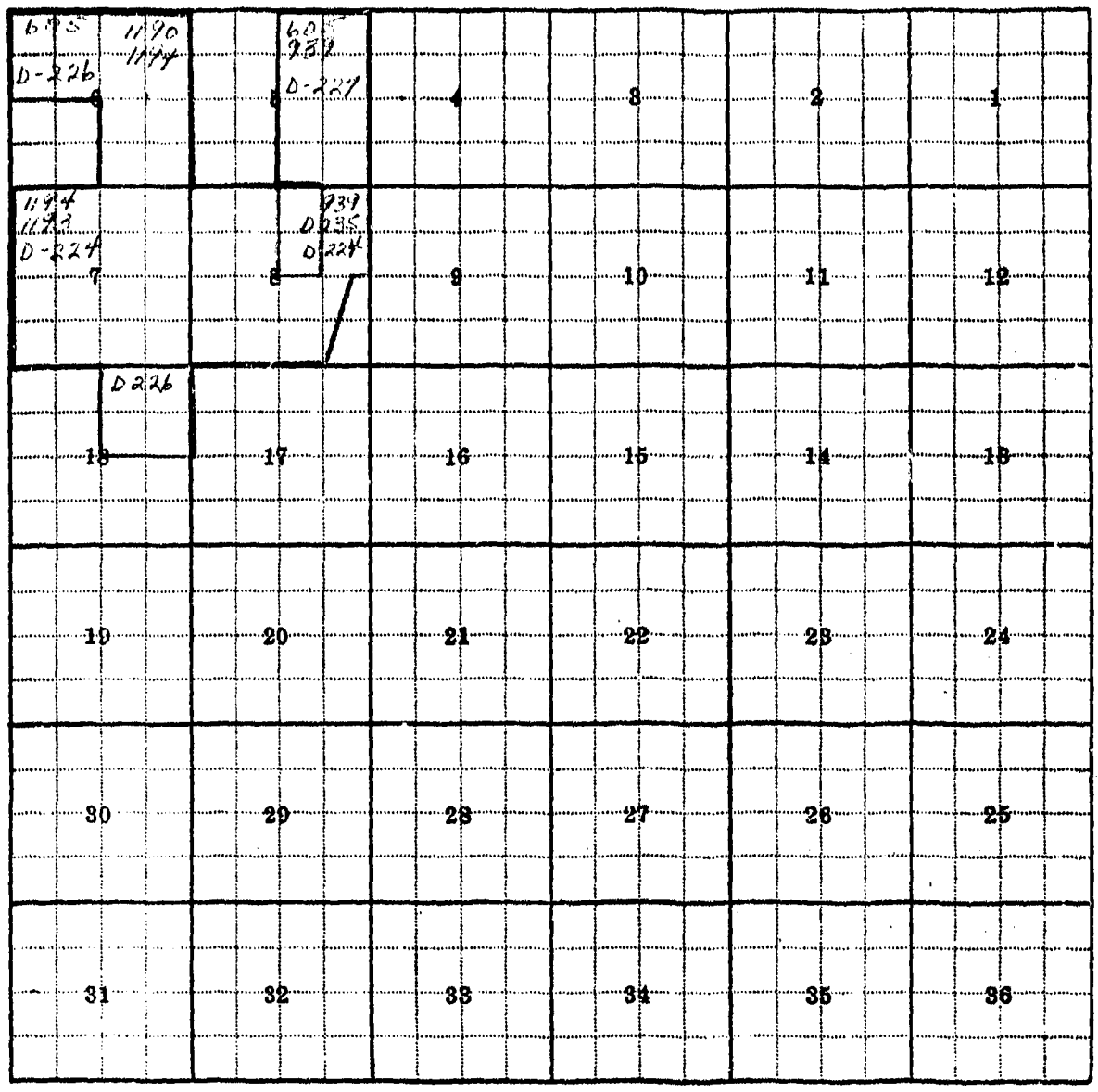

Land Ownership

F-1-A—8M—

County....Madison.....

Farm Checked: Date.....12-30-53.....

By.....Dave Pouliot & Jack Foust

Legal Land Owner.....Alice Hadzor..... Address.....Ennis, Montana.....

Operator..... Address.....

STATE OF MONTANA
STATE ENGINEERS OFFICE
Water Resources Survey

T. 6S.....R.....1W.... Plat No. 15.....

Photo No.....H-34.....

Water is delivered by:— (1.) Private System; 2. Ditch Company; 3. State Project; 4. Federal Project; 5. Irrigation District

App. No. Decree No.	NAME OF APPROPRIATOR TO WHOM DECREED	NAME OF STREAM	Date App. Date Priority	Miner's Inches	In Use	NAME OF DITCH (Water Delivered By)	No.	R/F	Present Irr. Acres	Irrigable Acres
D-456	Paul & Earl Love	Madison River		250	10" Yes	Ennis-Shriver Ditch	1	R	3	0

NOTE: R—Denotes Regular Irrigation. F—Flood Irrigation.

Adequate Supply: Yes X..... No..... Explain.....

Remarks.....

NOTE: Earl Love sold 10" of this Decree to Alice Hadzor also 45" of this Decree to other users in the town of Ennis.

.....River Basin.....

Also in: Plat No..... Twp..... Rge.....	Plat No..... Twp..... Rge.....	Plat No..... Twp..... Rge.....
Plat No..... Twp..... Rge.....	Plat No..... Twp..... Rge.....	Plat No..... Twp..... Rge.....

Information From:

Winnifred Jeffers

6	5	4	3	2	1
7	8	9	10	11	12
18	17	16	15	14	13
19	20	21	22	23	24
30	29	28	27	26	25
31	32	33	34	35	36

NOAH SHAW

Land Ownership

F-1-A—5M—

County Madison

Farm Checked: Date 8-4-53

By Jack Foust

STATE OF MONTANA
STATE ENGINEERS OFFICE
Water Resources Survey

T 6S R 1W Plat No. 65

Photo No. H-35

Legal Land Owner Lawrence Jeffers Address Jeffers, Montana

Operator Address

Water is delivered by:—(1) Private System; 2. Ditch Company; 3. State Project; 4. Federal Project; 5. Irrigation District

App. No. Decree No.	NAME OF APPROPRIATOR TO WHOM DECREED	NAME OF STREAM	Date App. Date Priority	Miner's Inches	In Use	NAME OF DITCH (Water Delivered By)	No.	R/F	Present Irr. Acres	Irrigable Acres
D-428	J.S. Spray & State of	Lower Bear Cr.	1872	50	Yes	Jeffers Ditch	1	R	68	0
	Montana		1890	35	Yes					
			1901	40	Yes					

NOTE: R—Denotes Regular Irrigation. F—Flood Irrigation.

Adequate Supply: Yes X No Explain

Remarks The State doesn't have any part of D-428.

River Basin

Also in: Plat No. Twp. Rge.	Plat No. Twp. Rge.	Plat No. Twp. Rge.
Plat No. Twp. Rge.	Plat No. Twp. Rge.	Plat No. Twp. Rge.

Information From:

Lawrence Jeffers

6	5	4	3	2	1
7	8	9	10	11	12
18	17	16	15	14	13
19	20	21	22	23	24
30	29	28	27	26	25
31	32	33	34	35	36

Land Ownership.....

.....

.....

F-1-A—5M—

County Madison

Farm Checked: Date 7-28-53

By Jack Foust

STATE OF MONTANA
STATE ENGINEERS OFFICE
Water Resources Survey

T 6S R 1W Plat No. 65

Photo No. I-35, I-36

Legal Land Owner Mary I. Jeffers Address Ennis, Montana

Operator Address

Water is delivered by:— 1. Private System; 2. Ditch Company; 3. State Project; 4. Federal Project; 5. Irrigation District

App. No. Decree No.	NAME OF APPROPRIATOR TO WHOM DECREED	NAME OF STREAM	Date App. Date Priority	Miner's Inches	In Use	NAME OF DITCH (Water Delivered By)	No.	R/F	Present Irr. Acres	Irrigable Acres
A-825	Florence E. Jeffers	Jack Creek	2-26-19	800	Not in	use M. Jeffers Ditch	1	F	0	41

NOTE: R—Denotes Regular Irrigation. F—Flood Irrigation.

Adequate Supply: Yes ..... No ..... Explain .....

Remarks

Not in use, in need of repair to get to this land.

River Basin

Also in: Plat No. Twp. Rge.	Plat No. Twp. Rge.	Plat No. Twp. Rge.
Plat No. Twp. Rge.	Plat No. Twp. Rge.	Plat No. Twp. Rge.

Information From:
Mary I. Jeffers

6	5	4	3	2	1
7	8	9	10	11	12
18	17	16	15	14	13
19	20	21	22	23	24
30	29	28	27	26	25
31	32	33	34	35	36

Land Ownership

F-1-A—5M—

County Madison

Farm Checked: Date 8-4-53

By Jack Foust

STATE OF MONTANA
STATE ENGINEERS OFFICE
Water Resources Survey

T 6S R 1W Plat No. 65

Photo No. H-34

Legal Land Owner Winnifred Jeffers Address Ennis, Montana

Operator Address

Water is delivered by:—(1) Private System; 2. Ditch Company; 3. State Project; 4. Federal Project; 5. Irrigation District

App. No. Decree No.	NAME OF APPROPRIATOR TO WHOM DECREED	NAME OF STREAM	Date App. Date Priority	Miner's Inches	In Use	NAME OF DITCH (Water Delivered By)	No.	R/F	Present Irr. Acres	Irrigable Acres
*D-451	Jennie Chowning & Winnifred Jeffers	Madison River		33	Not in use	Ennis-Shriver D.	1	R	0	10
D-450	Jennie C. Chowning	Madison River		20	Not in use	Ennis-Shriver D.	1	R	0	10

NOTE: R—Denotes Regular Irrigation. F—Flood Irrigation.

Adequate Supply: Yes x No Explain

Remarks

*NOTE: Winnifred Jeffers has sold 3" of the D-451 water to Claude Angle.

River Basin

Also in: Plat No. 55 Twp. 5S Rge. 1W	Plat No. Twp. Rge.	Plat No. Twp. Rge.
Plat No. Twp. Rge.	Plat No. Twp. Rge.	Plat No. Twp. Rge.

Information From:

Mrs. Fay Jeffers

		ENDIS			
6	5	4	3	2	1
7	8	9	10	11	12
18	17	16	15	14	13
19	20	21	22	23	24
30	29	28	27	26	25
31	32	33	34	35	36

Land Ownership

F-1-A—5M—

County Madison

Farm Checked: Date 8-12-53

By Jack Foust

Legal Land Owner Leland Keller

Operator

STATE OF MONTANA
STATE ENGINEERS OFFICE
Water Resources Survey

T 6S R 1W Plat No. 65

Photo No. I-36

Address Ennis, Montana

Address

Water is delivered by:— (1.) Private System; 2. Ditch Company; 3. State Project; 4. Federal Project; 5. Irrigation District

App. No. Decree No.	NAME OF APPROPRIATOR TO WHOM DECREED	NAME OF STREAM	Date App. Date Priority	Miner's Inches	In Use	NAME OF DITCH (Water Delivered By)	No.	R/F	Present Irr. Acres	Irrigable Acres
D-426*	Annie McDonnell	Lower Bear	4-1-02	50	Yes	Keller Ditch	1	R	13	0
No filing		Cedar Creek				Davis Ditch	1	F	6	14

NOTE: R—Denotes Regular Irrigation. F—Flood Irrigation.

Adequate Supply: Yes X No Explain

Remarks

Claims a flood right out of Cedar Creek, and uses Cedar Creek water for irrigation.

River Basin

Also in: Plat No. Twp. Rge.	Plat No. Twp. Rge.	Plat No. Twp. Rge.
Plat No. Twp. Rge.	Plat No. Twp. Rge.	Plat No. Twp. Rge.

Information From:

Leland Keller

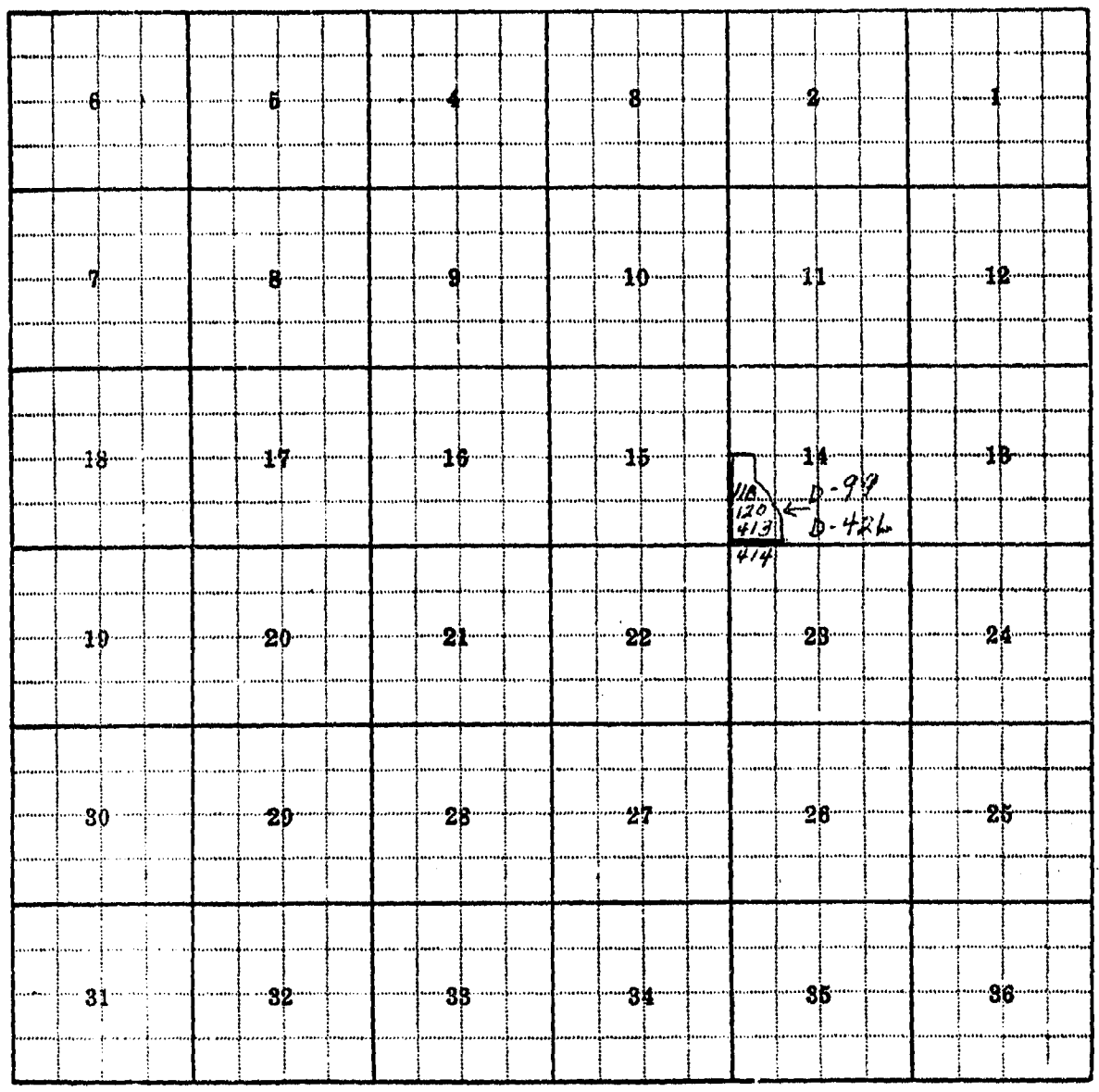

Land Ownership

F-1-A-5M-

County Madison

Farm Checked: Date 12-30-53

By Dave Pouliot & Jack Foust

STATE OF MONTANA
STATE ENGINEERS OFFICE
Water Resources Survey

T 6S R 1W Plat No. 65

Photo No. H-34

Legal Land Owner Fred Kirby Address Ennis, Montana

Operator Address

Water is delivered by:—(1.) Private System; 2. Ditch Company; 3. State Project; 4. Federal Project; 5. Irrigation District

App. No. Decree No.	NAME OF APPROPRIATOR TO WHOM DECREED	NAME OF STREAM	Date App. Date Priority	Miner's Inches	In Use	NAME OF DITCH (Water Delivered By)	No.	R/F	Present Irr. Acres	Irrigable Acres
*D-456	Paul & Earl Love	Madison River		250	10" Yes	Ennis-Shriver	1	R	6	0

NOTE: R—Denotes Regular Irrigation. F—Flood Irrigation.

Adequate Supply: Yes X No Explain

Remarks

*NOTE: Earl Love sold 10" of this Decree to Fred Kirby and 45" to other users in Ennis.

River Basin

Also in: Plat No. Twp. Rge.	Plat No. Twp. Rge.	Plat No. Twp. Rge.
Plat No. Twp. Rge.	Plat No. Twp. Rge.	Plat No. Twp. Rge.

Information From:

Mrs. Jeffers

6	5	4	3	2	1
7	8	9	10	11	12
18	17	16	15	14	13
19	20	21	22	23	24
30	29	28	27	26	25
31	32	33	34	35	36

NEAR SHORE

Land Ownership.....

F-1-A—5M—

County Madison

Farm Checked: Date 8-13-53

By Jack Foust

STATE OF MONTANA
STATE ENGINEERS OFFICE
Water Resources Survey

T. 6S R. 1W Plat No. 65

Photo No. I-36

Legal Land Owner Harry Kurfiss Address Jeffers, Montana

Operator Leland Keller (Leases) Address Ennis, Montana

Water is delivered by:— (1.) Private System; 2. Ditch Company; 3. State Project; 4. Federal Project; 5. Irrigation District

App. No. Decree No.	NAME OF APPROPRIATOR TO WHOM DECREED	NAME OF STREAM	Date App. Date Priority	Miner's Inches	In Use	NAME OF DITCH (Water Delivered By)	No.	R/F	Present Irr. Acres	Irrigable Acres
A-421	Wm. Westerhaus	Cedar Creek	6-25-10	120	Flood	Ri. Kurfiss Ditch	1	F	0	11

NOTE: R—Denotes Regular Irrigation. F—Flood Irrigation.

Adequate Supply: Yes ..... No X Explain Has water only during high water.

Remarks

River Basin

Also in: Plat No. ..... Twp. ..... Rge.	Plat No. ..... Twp. ..... Rge.	Plat No. ..... Twp. ..... Rge. .....
Plat No. ..... Twp. ..... Rge.	Plat No. ..... Twp. ..... Rge.	Plat No. ..... Twp. ..... Rge. .....

Information From:

Harry Kurfiss

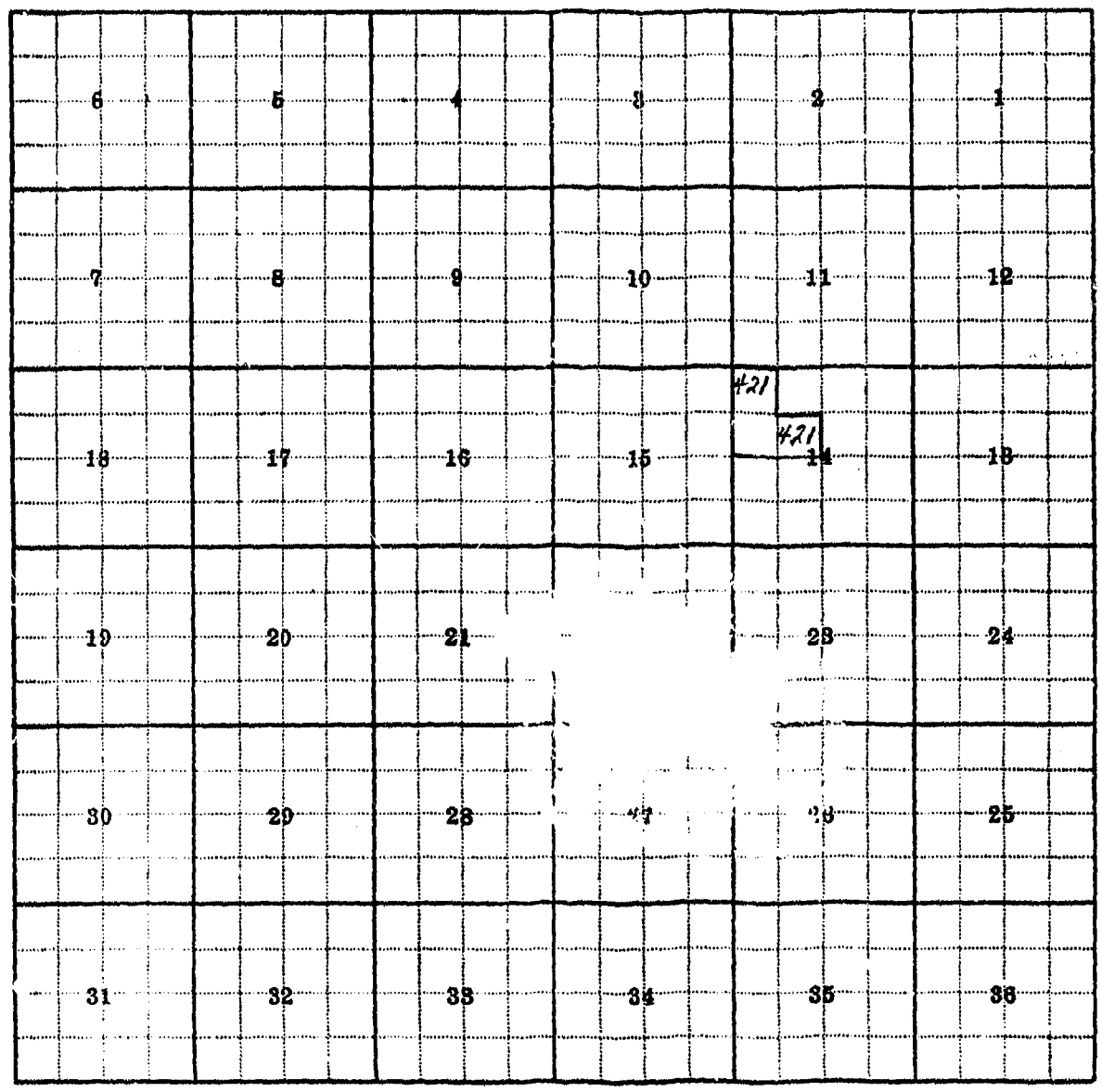

Land Ownership

F-1-A—5M—

County Madison

Farm Checked: Date 12-30-53

By Jack Foust & Dave Pouliot

STATE OF MONTANA
STATE ENGINEERS OFFICE
Water Resources Survey

T. 6S R. 1W. Plat No. 65

Photo No. H-34

Legal Land Owner O. L. Long Address Ennis, Montana

Operator Address

Water is delivered by:— (1.) Private System; 2. Ditch Company; 3. State Project; 4. Federal Project; 5. Irrigation District

App. No. Decree No.	NAME OF APPROPRIATOR TO WHOM DECREED	NAME OF STREAM	Date App. Date Priority	Miner's Inches	In Use	NAME OF DITCH (Water Delivered By)	No.	R/F	Present Irr. Acres	Irrigable Acres
*D-456	Paul & Earl Love	Madison River		250	5" Yes	Ennis-Shriver	1	R	3	0

NOTE: R—Denotes Regular Irrigation. F—Flood Irrigation.

Adequate Supply: Yes X No Explain

Remarks

*NOTE: Earl Love sold 5" of this Decree to O. L. Long also 50" to other users in the town of Ennis.

River Basin

Also in: Plat No. Twp. Rge.	Plat No. Twp. Rge.	Plat No. Twp. Rge.
Plat No. Twp. Rge.	Plat No. Twp. Rge.	Plat No. Twp. Rge.

Information From:

Winnifred Jeffers

6	5	4	3	2	1
7	8	9	10	11	12
18	17	16	15	14	13
19	20	21	22	23	24
30	29	28	27	26	25
31	32	33	34	35	36

NONE SHOWN

Land Ownership

F-1-A—5M—

County Madison

Farm Checked: Date 8-12-53

By Bob Peter

STATE OF MONTANA
STATE ENGINEERS OFFICE
Water Resources Survey

T 6S R 1W Plat No. 65

Photo No. H-34, H-35

Legal Land Owner Paul Love Address Ennis, Montana

Operator Paul & Earl Love Address Ennis, Montana

Water is delivered by:— (1) Private System; 2. Ditch Company; 3. State Project; 4. Federal Project; 5. Irrigation District

App. No. Decree No.	NAME OF APPROPRIATOR TO WHOM DECREED	NAME OF STREAM	Date App. Date Priority	Miner's Inches	In Use	NAME OF DITCH (Water Delivered By)	No.	R/F	Present Irr. Acres	Irrigable Acres
*D-212	Thos. H. Whitney	Warm Springs Creek	4-1-65	All	Yes	Whitney Ditch	1	R)		
D-429	R.O. & B.C. Whitney	Lower Bear	4-1-74	50	Yes	Love Ditch	1	R)		
A-1260**	Florence Jeffers et al	Madison River	6-1-01	1600	Yes	O'Dell Creek Ditch	1	R)	36	0
*D-211	Sylvester Smith	Warm Springs Creek	5-10	All	Yes	Whitney Ditch	1	R)		

NOTE: R—Denotes Regular Irrigation. F—Flood Irrigation.

Adequate Supply: Yes X No Explain

Remarks

*The D-212 & D-211 water is divided equally between Saier & Love see Case #1333.

**Love has 200 inches this right.

River Basin

Also in: Plat No. Twp. Rge.	Plat No. Twp. Rge.	Plat No. Twp. Rge.
Plat No. Twp. Rge.	Plat No. Twp. Rge.	Plat No. Twp. Rge.

Information From:
Paul Love

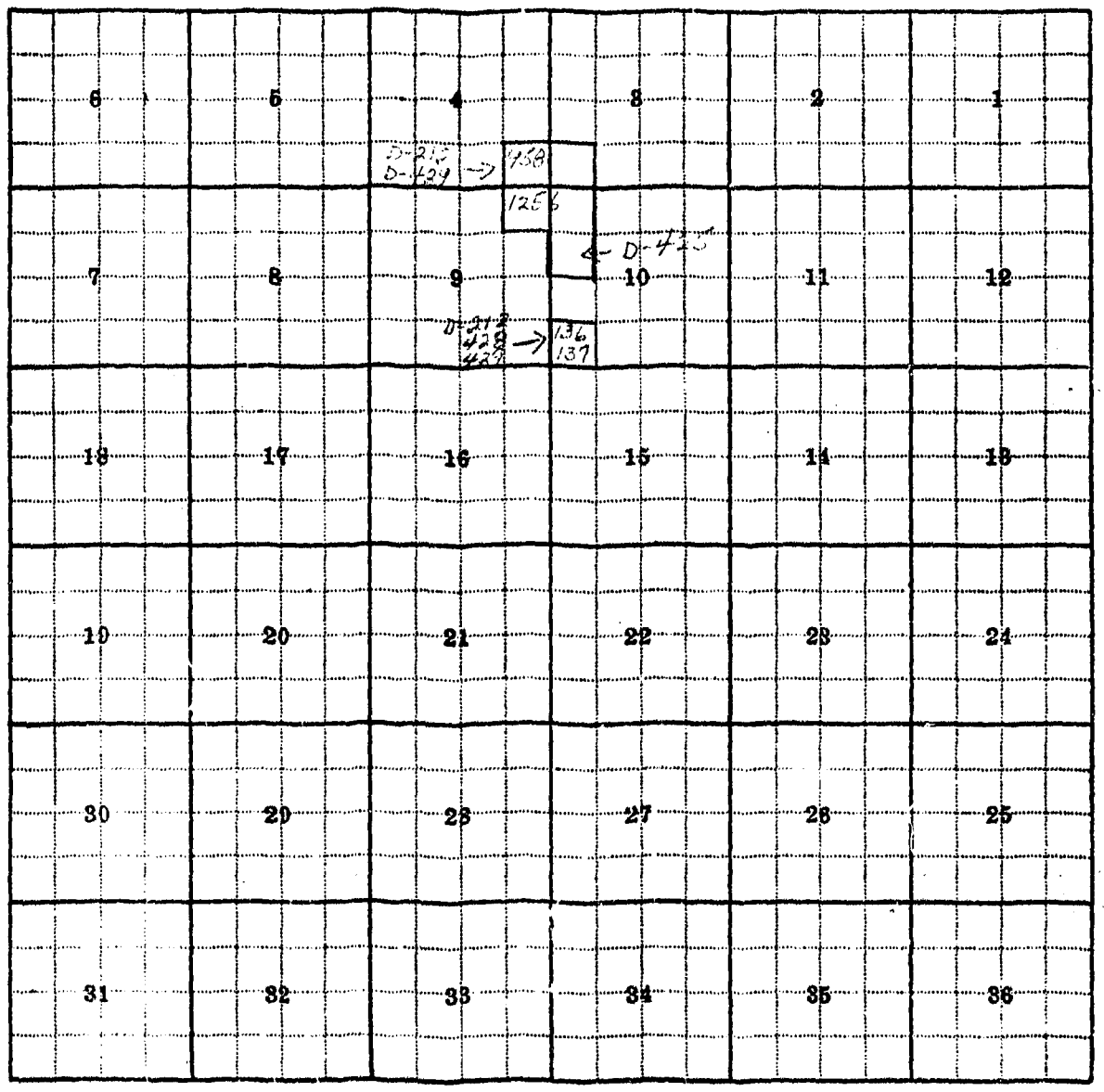

Land Ownership.....

F-1-A—5M—

County Madison

Farm Checked: Date 8-17-53

By Jack Foust

STATE OF MONTANA
STATE ENGINEERS OFFICE
Water Resources Survey

T 6S R 1W Plat No. 65

Photo No. I-36

Legal Land Owner Charles J. Manley Address Ennis, Montana

Operator Address

Water is delivered by:— (1.) Private System; 2. Ditch Company; 3. State Project; 4. Federal Project; 5. Irrigation District

App. No. Decree No.	NAME OF APPROPRIATOR TO WHOM GRANTED	NAME OF STREAM	Date App. Date Priority	Miner's Inches	In Use	NAME OF DITCH (Water Delivered By)	No.	R/F	Present Irr. Acres	Irrigable Acres
A-1327*	F. G. B[illegible]	Postlewaite Creek	10-30-12	160	Yes	Ballard Ditch	1	F)		
**D-98	H. Clay Manley	Cedar Creek	5-1-99	120	Yes	Ballard Ditch	1	R)	39	0
D-104A	Emmett & Clarence Thornton & H. Clay Manley	Cedar Creek Lake		1/6	Yes	Ballard Ditch	1	F)		

NOTE: R—Denotes Regular Irrigation. F—Flood Irrigation.

Adequate Supply: Yes X No Explain

Remarks

* A-1327, D-98 & D-104A used also on Irma Manley land.

**The D-98 water is divided equally between Manley & Juanita Davis.

River Basin

Also in: Plat No. Twp. Rge.	Plat No. Twp. Rge.	Plat No. Twp. Rge.
Plat No. Twp. Rge.	Plat No. Twp. Rge.	Plat No. Twp. Rge.

Information From: Charles J. Manley

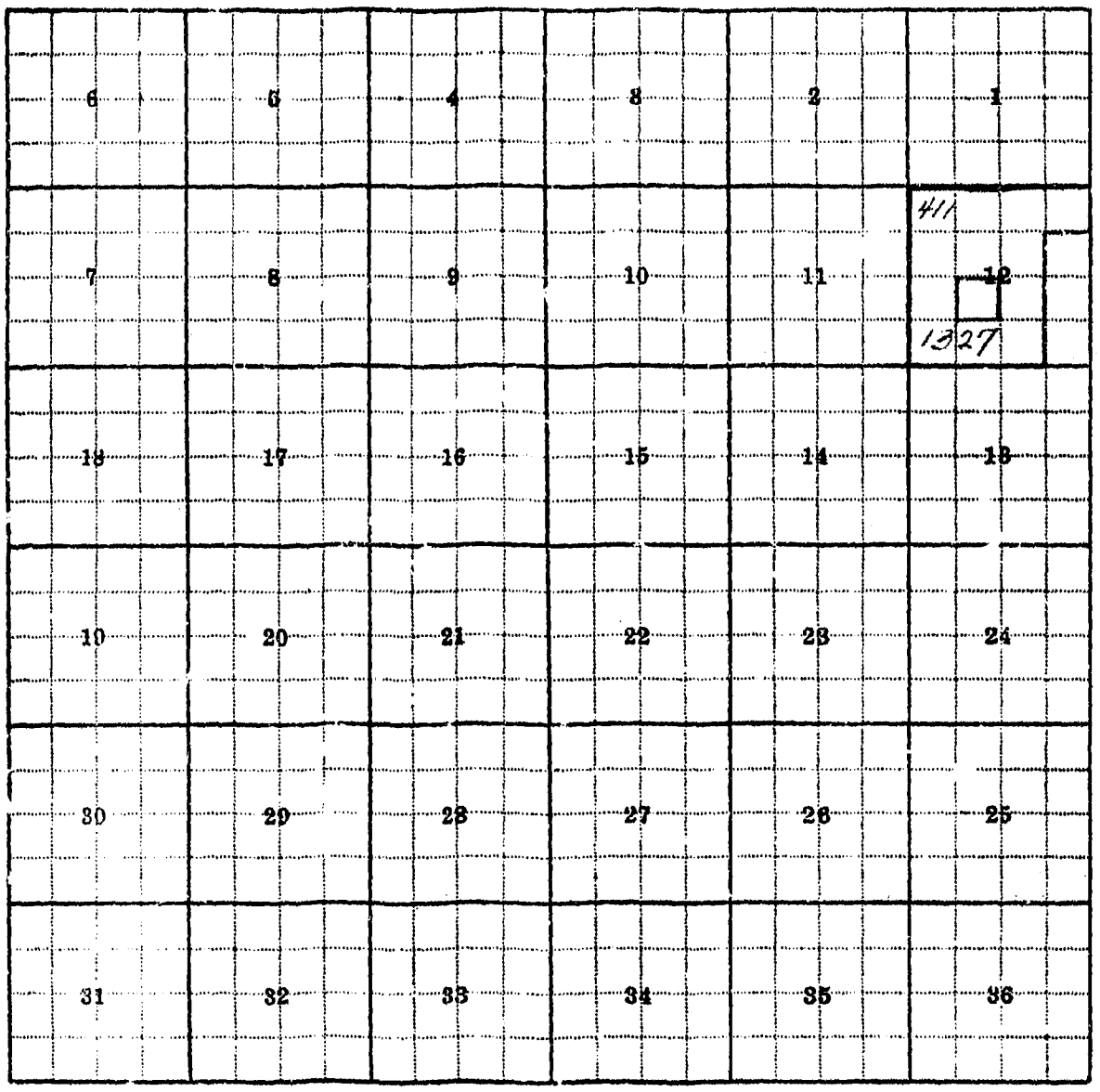

Land Ownership

F-1-A--5M--

County Madison

Farm Checked Date 8-17-53

By Jack Foust

STATE OF MONTANA
STATE ENGINEERS OFFICE
Water Resources Survey

T. 6S. R. 1W. Plat No. 65

Photo No. I-35, I-36

Legal Land Owner Irma Manley Address Ennis, Montana

Operator C. J. Manley Address Ennis, Montana

Water is delivered by:—(1) Private System; 2. Ditch Company; 3. State Project; 4. Federal Project; 5. Irrigation District

App. No. Decree No.	NAME OF APPROPRIATOR TO WHOM DECREED	NAME OF STREAM	Date App. Date Priority	Miner's Inches	In Use	NAME OF DITCH (Water Delivered By)	No.	R/F	Present Irr. Acres	Irrigable Acres
*A-1327	F. G. Ballard	Postlewaite Creek	10-30-12	160	Yes	Ballard Ditch	1	F)		
**D-98	H. Clay Manley	Cedar Creek	5-1-99	120	Yes	Ballard Ditch	1	R)	11	12
D-104A	Emmett & Clarence Thornton									
	& H. Clay Manley	Cedar Creek Lake		1/6	Yes	Ballard Ditch	1	F)		

NOTE: R—Denotes Regular Irrigation. F—Flood Irrigation.

Adequate Supply: Yes X No Explain

Remarks

*A-1327, D-98 & D-104A also used on Charles Manley land.

**The D-98 water is divided equally between Manley & Juanita Davis.

River Basin

Also in: Plat No. Twp. Rge.	Plat No. Twp. Rge.	Plat No. Twp. Rge.
Plat No. Twp. Rge.	Plat No. Twp. Rge.	Plat No. Twp. Rge.

Information From:

C. J. Manley

6	5	4	3	2	1
7	8	9	10	11	12
18	17	16	15	14	13
19	20	21	22	23	24
30	29	28	27	26	25
31	32	33	34	35	36

416 416 416 D 1 02

Land Ownership

F-1-A-5M-

County Madison

Farm Checked: Date 12-30-53

By Dave Pouliot & Jack Foust

STATE OF MONTANA
STATE ENGINEERS OFFICE
Water Resources Survey

T 6S R 1W Plat No. 65

Photo No. H-34

Legal Land Owner Art Matzick Address Ennis, Montana

Operator Address

Water is delivered by:— (1.) Private System; 2. Ditch Company; 3. State Project; 4. Federal Project; 5. Irrigation District

App. No. Decree No.	NAME OF APPROPRIATOR TO WHOM DECREED	NAME OF STREAM	Date App. Date Priority	Miner's Inches	In Use	NAME OF DITCH (Water Delivered By)	No.	R/F	Present Irr. Acres	Irrigable Acres
*D-458	Clarice Nelson	Madison River		20	10" Yes	Ennis-Shriver	1	R	5	0

NOTE: R—Denotes Regular Irrigation. F—Flood Irrigation.

Adequate Supply: Yes X No Explain

Remarks

*NOTE: Clarice Nelson sold 10" of this Decree to Art Matzick.

River Basin

Also in: Plat No. Twp. Rge.	Plat No. Twp. Rge.	Plat No. Twp. Rge.
Plat No. Twp. Rge.	Plat No. Twp. Rge.	Plat No. Twp. Rge.

Information From:
Mrs. Art Matzick

6	5	4	3	2	1
7	8	9	10	11	12
18	17	16	15	14	13
19	20	21	22	23	24
30	29	28	27	26	25
31	32	33	34	35	36

NONE SHOWN

Land Ownership _____

F-1-A -5M-

County Madison

Farm Checked: Date 8-11-53

By Bob Peter

STATE OF MONTANA
STATE ENGINEERS OFFICE
Water Resources Survey

T 6S R 1W Plat No. 65

Photo No. H-34, H-35

Legal Land Owner Montana Power Co. Address

Operator Address

Water is delivered by:— 1. Private System; 2. Ditch Company; 3. State Project; 4. Federal Project; 5. Irrigation District

App. No. Decree No.	NAME OF APPROPRIATOR TO WHOM DECREED	NAME OF STREAM	Date App. Date Priority	Miner's Inches	In Use	NAME OF DITCH (Water Delivered By)	No.	R/F	Present Irr. Acres	Irrigable Acres
		NO IRRIGATION								

NOTE: R—Denotes Regular Irrigation. F—Flood Irrigation.

Adequate Supply: Yes No Explain

Remarks SW¼ S6 L. H. Todd - SE¼ S6 Parham Hacker

River Basin

Also in: Plat No. Twp. Rge.	Plat No. Twp. Rge.	Plat No. Twp. Rge.
Plat No. Twp. Rge.	Plat No. Twp. Rge.	Plat No. Twp. Rge.

Information From:

Hacker-Shewmaker

6	5	4	3	2	1
7	8	9	10	11	12
18	17	16	15	14	13
19	20	21	22	23	24
30	29	28	27	26	25
31	32	33	34	35	36

Land Ownership.....

F-1-A—5M—

County Madison

Farm Checked: Date 8-4-53

By Jack Foust

Legal Land Owner Montana, State of

Operator

STATE OF MONTANA
STATE ENGINEERS OFFICE
Water Resources Survey

T 6S R 1W Plat No. 65

Photo No. I-36, H-35

Address

Address

Water is delivered by:— (1) Private System; 2. Ditch Company; 3. State Project; 4. Federal Project; 5. Irrigation District

App. No. Decree No.	NAME OF APPROPRIATOR TO WHOM DECREED	NAME OF STREAM	Date App. Date Priority	Miner's Inches	In Use	NAME OF DITCH (Water Delivered By)	No.	R/F	Present Irr. Acres	Irrigable Acres
*A-1256	Simon Buford	O"Dell Creek	10-22-85	1000	Yes	Buford Ditch	1	R	146	0

NOTE: R—Denotes Regular Irrigation. F—Flood Irrigation.

Adequate Supply: Yes X No Explain

Remarks *The A-1256 water belongs to Granger but part of it is used on this land.

River Basin

Also in: Plat No. Twp. Rge. | Plat No. Twp. Rge. | Plat No. Twp. Rge.
Plat No. Twp. Rge. | Plat No. Twp. Rge. | Plat No. Twp. Rge.

Information From:
John Jenkins

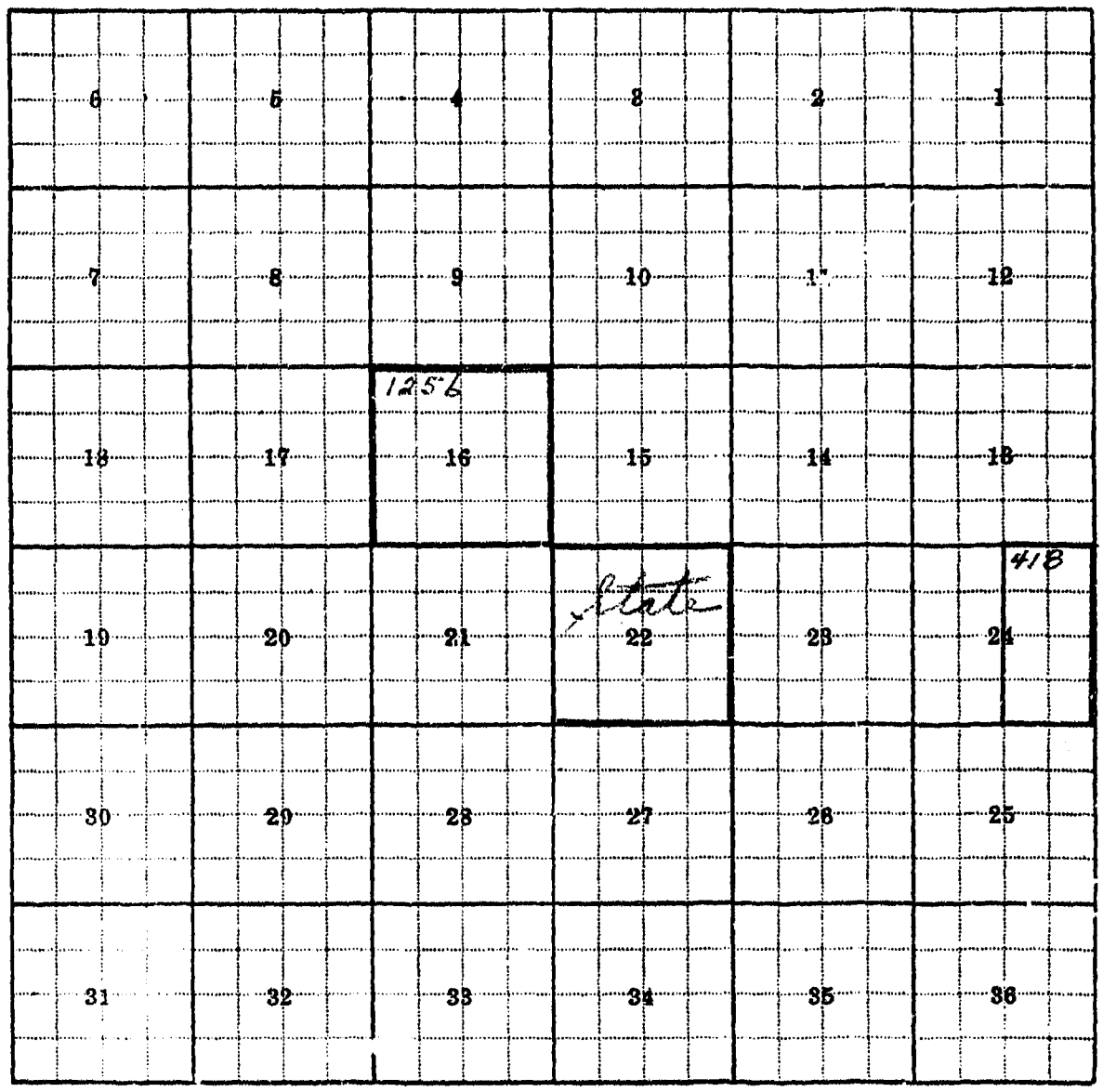

Land Ownership

F-1-A--5M--

County Madison

Farm Checked: Date 12-30-51

By Jack Foust & Dave Poulict

STATE OF MONTANA
STATE ENGINEERS OFFICE
Water Resources Survey

T 6S R 1W Plat No. 65

Photo No. H-34

Legal Land Owner Clarice Nelson Address Ennis, Montana

Operator Address

Water is delivered by:— (1) Private System; 2. Ditch Company; 3. State Project; 4. Federal Project; 5. Irrigation District

App. No. Decree No.	NAME OF APPROPRIATOR TO WHOM DECREED	NAME OF STREAM	Date App. Date Priority	Miner's Inches	In Use	NAME OF DITCH (Water Delivered By)	No.	R/F	Present Irr. Acres	Irrigable Acres
*D-458	Clarice Nelson	Madison River		20	Yes	Ennis-Shriver Ditch	1	R	5	0

NOTE: R—Denotes Regular Irrigation. F—Flood Irrigation.

Adequate Supply: Yes X No Explain

Remarks *NOTE: 10 inches of this water has been sold to Art Matzick.

River Basin

Also in: Plat No. 55 Twp. 5S Rge 1W	Plat No. Twp. Rge	Plat No. Twp. Rge
Plat No. Twp. Rge	Plat No. Twp. Rge	Plat No. Twp. Rge

Information From: Winnifred Jeffers

6	5	4	3	2	1
7	8	9	10	11	12
18	17	16	15	14	13
19	20	21	22	23	24
30	29	28	27	26	25
31	32	33	34	35	36

NONE SHOWN

Land Ownership

F-1-A—5M—

County Madison

Farm Checked: Date 7-28-53

By Jack Foust

STATE OF MONTANA
STATE ENGINEERS OFFICE
Water Resources Survey

T 6S R 1W Plat No. 65

Photo No. H-34

Legal Land Owner John Olin Address Jeffers, Montana

Operator Address

Water is delivered by:—(1.) Private System; 2. Ditch Company; 3. State Project; 4 Federal Project; 5. Irrigation District

App. No. Decree No.	NAME OF APPROPRIATOR TO WHOM DECREED	NAME OF STREAM	Date App. Date Priority	Miner's Inches	In Use	NAME OF DITCH (Water Delivered By)	No.	R/F	Present Irr. Acres	Irrigable Acres
A-1260	Florence E. Jeffers	O'Dell Creek		200"	1 share No	O'Dell Ditch	1	R	Not in use on this land.	
		NO IRRIGATION								

NOTE: R—Denotes Regular Irrigation. F—Flood Irrigation.

Adequate Supply: Yes X No Explain

Remarks

River Basin

Also in: Plat No. Twp. Rge.	Plat No. Twp. Rge.	Plat No. Twp. Rge.
Plat No. Twp. Rge.	Plat No. Twp. Rge.	Plat No. Twp. Rge.

Information From:
John Olin