6	5	4	3	2	1
7	8	9	10	11	12
18	17	16	15	14	13
19	20	21	22	23	24
30	29	28	27	26	25
31	32	33	34	35	36

Land Ownership

F-1-A—5M—

County Madison

Farm Checked: Date 12-29-53

By Jack Foust & Dave Pouliot

STATE OF MONTANA
STATE ENGINEERS OFFICE
Water Resources Survey

T 6S R 1W Plat No. 65

Photo No. H-34

Legal Land Owner E. E. Olsen Address Ennis, Montana

Operator Address

Water is delivered by:— (1.) Private System; 2. Ditch Company; 3. State Project; 4. Federal Project; 5. Irrigation District

App. No. Decree No.	NAME OF APPROPRIATOR TO WHOM DECREED	NAME OF STREAM	Date App. Date Priority	Miner's Inches	In Use	NAME OF DITCH (Water Delivered By)	No.	R/F	Present Irr. Acres	Irrigable Acres
D-449	L. B. Booker	Madison River			2 Not	in use Ennis-Shriver D.	1	R	0	2

NOTE: R—Denotes Regular Irrigation. F—Flood Irrigation.

Adequate Supply: Yes X No Explain

Remarks

Water has not been used for fifteen years.

River Basin

Also in: Plat No. 55 Twp. 5S Rge. 1W	Plat No. Twp. Rge.	Plat No. Twp. Rge.
Plat No. Twp. Rge.	Plat No. Twp. Rge.	Plat No. Twp. Rge.

Information From:

Mrs. Olsen

6	5	4	3	2	1
7	8	9	10	11	12
18	17	16	15	14	13
19	20	21	22	23	24
30	29	28	27	26	25
31	32	33	34	35	36

Land Ownership

P-1-A--3M--

County Madison

Farm Checked: Date 8-6-53

By Bob Peter

STATE OF MONTANA
STATE ENGINEERS OFFICE
Water Resources Survey

T. 6S R. 1W Plat No. 65

Photo No. H-35

Legal Land Owner B. J. H. Pasley Address Ennis, Montana

Operator Address

Water is delivered by:— 1. Private System; 2. Ditch Company; 3. State Project, 4. Federal Project; 5. Irrigation District

App. No. Decree No.	NAME OF APPROPRIATOR TO WHOM DECREED	NAME OF STREAM	Date App. Date Priority	Miner's Inches	In Use	NAME OF DITCH (Water Delivere By)	No.	R/F	Present Irr. Acres	Irrigable Acres
		NO IRRIGATION								

NOTE: R—Denotes Regular Irrigation. F—Flood Irrigation.

Adequate Supply: Yes ..... No ..... Explain .....

Remarks

No irrigation

River Basin

Also in: Plat No. Twp. Rge.	Plat No. Twp. Rge.	Plat No. Twp. Rge.
Plat No. Twp. Rge.	Plat No. Twp. Rge.	Plat No. Twp. Rge.

Information From: None Shown

6	5	4	3	2	1
7	8	9	10	11	12
582 18	17	16	15	14	13
19	20	21	22	23	24
30	29	28	27	26	25
3	32	33	34	35	36

Land Ownership

F-1-A—5M—

County Madison

Farm Checked: Date 8-14-53

By Jack Foust

STATE OF MONTANA
STATE ENGINEERS OFFICE
Water Resources Survey

T 6S R 1W Plat No. 65

Photo No. H-35, I-36

Legal Land Owner Eugene C. Saier Address Ennis, Montana

Operator Address

Water is delivered by:— (1.) Private System; 2. Ditch Company; 3. State Project; 4. Federal Project; 5. Irrigation District

App. No. Decree No.	NAME OF APPROPRIATOR TO WHOM DECREED	NAME OF STREAM	Date App. Date Priority	Miner's Inches	In Use	NAME OF DITCH (Water Delivered By)	No.	R/F	Present Irr. Acres	Irrigable Acres
A-1260	Florence E. Jeffers	O'Dell Creek	6-1-01	1Sh.	Yes	O'Dell Creek Ditch	1	R)		
*D-211	Sylvester Smith ad.	Trib. to Bear	5-10	All	Yes	Whitney Ditch	1	R)		
*D-212	Thos. H. Whitney	Trib. To Bear	4-1-65	All	Yes	Whitney Ditch	1	R)	175	0
D-425	Geo. Hope est.	Lower Bear	1874	75	Yes	Jeffers Ditch	1	R	110	0
	Geo. Hope Est.	Lower Bear	1890	50	Yes					
			6-1902	50	Yes					

NOTE: R—Denotes Regular Irrigation. F—Flood Irrigation.

Adequate Supply: Yes X No Explain

Remarks

*The D-211 & D-212 is divided equally between Eugene Saier & Paul Love. See Cass #1333.

River Basin

Also in: Plat No. Twp. Rge.	Plat No. Twp. Rge.	Plat No. Twp. Rge.
Plat No. Twp. Rge.	Plat No. Twp. Rge.	Plat No. Twp. Rge.

Information From:
Eugene C. Saier

6	5	4	3	2	1
7	8	9	10	11	12
18	17	16	15	14	13
19	20	21	22	23	24
30	29	28	27	26	25
31	32	33	34	35	36

Land Ownership

F-1-A—5M--

County Madison

Farm Checked: Date 8-12-53

By Bob Peter

STATE OF MONTANA
STATE ENGINEERS OFFICE
Water Resources Survey

T 6S R 1W Plat No. 65

Photo No. H-34

Legal Land Owner Jas. H. Saunders Address Ennis, Montana

Operator Address

Water is delivered by:— (1.) Private System; 2. Ditch Company; 3. State Project; 4. Federal Project; 5. Irrigation District

App. No. Decree No.	NAME OF APPROPRIATOR TO WHOM DECREED	NAME OF STREAM	Date App. Date Priority	Miner's Inches	In Use	NAME OF DITCH (Water Delivered By)	No.	R/F	Present Irr. Acres	Irrigable Acres
D-427	Amanda Saunders	Bear Creek	4-1-74	50	Yes	Saunders Ditch	1	R)		
*A-1260	Florence E. Jeffers et al	O'Dell Creek	6-1-01	1000	Yes	O'Dell Ditch	1	R)	20	0
**D-211	Sylvester Smith, Adm.									
	Amanda Smith	Warm Springs Creek	5-10	30	Yes	Whitney Ditch	1	R)		

NOTE: R—Denotes Regular Irrigation. F—Flood Irrigation.

Adequate Supply: Yes X No Explain

Remarks

*Saunders has 200 inches of this right.

**Jas. H. Saunders has not to exceed 30 inches of water for 5 days during the periods in which Eugene Saier has the use of all the water and Jas. H. Saunders has not to exceed 30 inches of water during the periods that Paul Love has the use of all the water see Case #1333.

River Basin

Also in: Plat No. Twp. Rge.	Plat No. Twp. Rge.	Plat No. Twp. Rge.
Plat No. Twp. Rge.	Plat No. Twp. Rge.	Plat No. Twp. Rge.

Information From:
Mrs. Saunders

6	5	4	3	2	1
7	8	9	10	11	12
18	17	16	15	14	13
19	20	21	22	23	24
30	29	28	27	26	25
31	32	33	34	35	36

Land Ownership

F-1-A—5M—

County Madison

Farm Checked: Date None shown

By None shown

STATE OF MONTANA
STATE ENGINEERS OFFICE
Water Resources Survey

T 6S R 1W Plat No. 65

Photo No. None shown

Legal Land Owner Samuel H. Shelton Address Ennis

Operator Address

Water is delivered by:— 1. Private System; 2. Ditch Company; 3. State Project; 4. Federal Project; 5. Irrigation District

App. No. Decree No.	NAME OF APPROPRIATOR TO WHOM DECREED	NAME OF STREAM	Date App. Date Priority	Miner's Inches	In Use	NAME OF DITCH (Water Delivered By)	No.	R/F	Present Irr. Acres	Irrigable Acres
*D-461	Veronica Tillinger	Madison River	Apr. 1883	190	10	Ennis-Shriver	1	R		

NOTE: R—Denotes Regular Irrigation. F—Flood Irrigation.

Adequate Supply: Yes ..... No ..... Explain .....

Remarks

*Veronica Tillinger 160", W. S. Angle 10", Claud Angle 10", Samuel H. Shelton 10".

River Basin

Also in: Plat No. ..... Twp. ..... Rge.	Plat No. ..... Twp. ..... Rge.	Plat No. ..... Twp. ..... Rge. .....
Plat No. ..... Twp. ..... Rge.	Plat No. ..... Twp. ..... Rge.	Plat No. ..... Twp. ..... Rge. .....

Information From: None Shown

6	5	4	3	2	1
7	8	9	10	11	12
18	17	16	15	14	13
19	20	21	22	23	24
30	29	28	27	26	25
31	32	33	34	35	36

NONE SHOWN

Land Ownership

F-1-A—5M—

County Madison

Farm Checked: Date 8-11-53

By Jack Foust

STATE OF MONTANA
STATE ENGINEERS OFFICE
Water Resources Survey

T 6S R 1W Plat No. 65

Photo No. H-34

Legal Land Owner N. L. Stewart Address Jeffers, Montana

Operator Address

Water is delivered by:— 1. Private System; 2. Ditch Company; 3. State Project; 4. Federal Project; 5. Irrigation District

App. No. Decree No.	NAME OF APPROPRIATOR TO WHOM DECREED	NAME OF STREAM	Date App. Date Priority	Miner's Inches	In Use	NAME OF DITCH (Water Delivered By)	No.	R/F	Present Irr. Acres	Irrigabl Acres
A-1260	Florence E. Jeffers	O'Dell Creek	6-1-01	200"	1 share	Yes O'Dell Cr. Ditch	1	R	124	0

NOTE: R—Denotes Regular Irrigation. F—Flood Irrigation.

Adequate Supply: Yes X No Explain

Remarks

River Basin

Also in: Plat No. Twp. Rge.	Plat No. Twp. Rge.	Plat No. Twp. Rge.
Plat No. Twp. Rge.	Plat No. Twp. Rge.	Plat No. Twp. Rge.

Information From:
N. L. Stewart

6	5	4	3	2	1
7	8	9	10	11	12
18	17	16	15	14	13
19	20	21	22	23	24
30	29	28	27	26	25
31	32	33	34	35	36

Land Ownership

F-1-A—5M—

County Madison

Farm Checked: Date 8-4-53

By Bob Peter

STATE OF MONTANA
STATE ENGINEERS OFFICE
Water Resources Survey

T 6S R 1W Plat No. 65

Photo No. H-36

Legal Land Owner Albert Thexton Sold in part to Ed Bransley Address Ennis, Montana

Operator See other side [V] Acreage land Address

Water is delivered by:— (1) Private System; 2. Ditch Company; 3. State Project; 4. Federal Project; 5. Irrigation District

App. No. Decree No.	NAME OF APPROPRIATOR TO WHOM DECREED	NAME OF STREAM	Date App. Date Priority	Miner's Inches	In Use	NAME OF DITCH (Water Delivered By)	No.	R/F	Present Irr. Acres	Irrigable Acres
996***	Wm. G. Thexton	Madison River	3-1-35	1000	No					
~~D-141~~	~~Thos. & Mary Thexton~~	~~Wigwam~~	~~4-1-04~~	~~125~~	~~No~~					
*D-168	H. B. Elling	Warm Springs Creek	6-1-81	60	Yes	Thexton Ditch	1	R	169	0
	H. B. Ellings	Warm Springs Creek	5-1-04	75	Yes					
**D-38	~~Geo. & Thos. Thexton~~	Moran Creek	5-28-67	100	Yes	Thexton Ditch	1	F	42	0

NOTE: R—Denotes Regular Irrigation. F—Flood Irrigation.

Adequate Supply: Yes X No Explain

Remarks

*D-168 Thexton has 40 inches this water.

**~~The D-38 water belongs on Mary Thexton's land and Thomas Thexton's land and is also used on Albert Thexton's land.~~

***996 was never taken from river - was filed on but ditch has not been extended to cover land.

River Basin

Also in:	Plat No.	Twp.	Rge.	Plat No.	Twp.	Rge.	Plat No.	Twp.	Rge.
	64	6S	2W						
	Plat No.	Twp.	Rge.	Plat No.	Twp.	Rge.	Plat No.	Twp.	Rge.

Information From:

Thos. & Albert Thexton

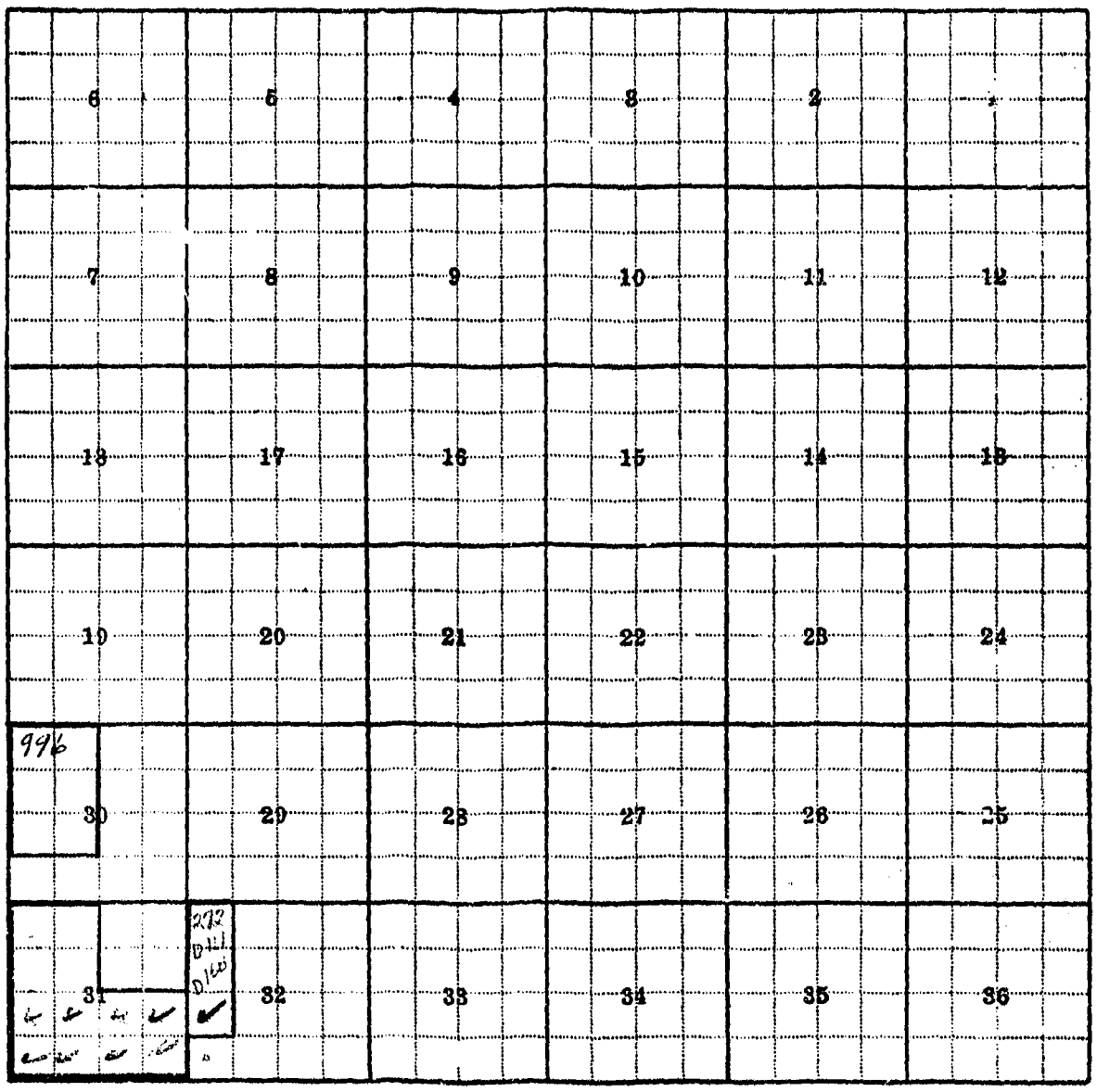

Land Ownership

F-1-A—5M—

County Madison

Farm Checked: Date 8-4-53

By Bob Peter

STATE OF MONTANA
STATE ENGINEERS OFFICE
Water Resources Survey

T 6S R 1W Plat No. 65

Photo No. H-34

Legal Land Owner Don Thexton Address Ennis, Montana

Operator Address

Water is delivered by:— 1. Private System; 2. Ditch Company; 3. State Project; 4. Federal Project; 5. Irrigation District

App. No. Decree No.	NAME OF APPROPRIATOR TO WHOM DECREED	NAME OF STREAM	Date App. Date Priority	Miner's Inches	In Use	NAME OF DITCH (Water Delivered By)	No.	R/F	Present Irr. Acres	Irrigable Acres
		NO IRRIGATION								

NOTE: R—Denotes Regular Irrigation. F—Flood Irrigation.

Adequate Supply: Yes..... No..... Explain.....

Remarks

No irrigation

River Basin

Also in: Plat No. Twp. Rge.	Plat No. Twp. Rge.	Plat No. Twp. Rge.
Plat No. Twp. Rge.	Plat No. Twp. Rge.	Plat No. Twp. Rge.

Information From:

Thos. Thexton

6	5	4	3	2	1
7	8	9	10	11	12
18	17	16	15	14	13
19	20	21	22	23	24
30	29	28	27	26	25
31	32	33	34	35	36

272 ← D111

Land Ownership

F-1-A-5M-

County Madison

Farm Checked: Date 8-4-53

By Bob Peter

STATE OF MONTANA
STATE ENGINEERS OFFICE
Water Resources Survey

T 6S R 1W Plat No. 65

Photo No. H-36

Legal Land Owner Mary Thexton Address Ennis, Montana

Operator Thos. & Albert Thexton Address Ennis, Montana

Water is delivered by:— (1) Private System; 2. Ditch Company; 3. State Project; 4. Federal Project; 5. Irrigation District

App. No. Decree No.	NAME OF APPROPRIATOR TO WHOM DECREED	NAME OF STREAM	Date App. Date Priority	Miner's Inches	In Use	NAME OF DITCH (Water Delivered By)	No.	R/F	Present Irr. Acres	Irrigable Acres
*D-38	Geo. & Thos. Thexton	Moran Creek	5-23-67	100	Yes	Thexton Ditch	1	F	28	0

NOTE: R—Denotes Regular Irrigation. F—Flood Irrigation.

Adequate Supply: Yes X No Explain

Remarks

*The above water also used on Thos. Thexton land and Albert Thexton land.

River Basin

Also in: Plat No. Twp. Rge.	Plat No. Twp. Rge.	Plat No. Twp. Rge.
Plat No. Twp. Rge.	Plat No. Twp. Rge.	Plat No. Twp. Rge.

Information From:

Thos. Thexton

6	5	4	3	2	1
7	8	9	10	11	12
18	17	16	15	14	13
19	20	21	22	23	24
30	29	28	27	26	25
31	32	33	34	35	36

996
D-111

Land Ownership

F-1-A—5M—

County Madison

STATE OF MONTANA
STATE ENGINEERS OFFICE
Water Resources Survey

T. 6S R. 1W Plat No. 65

Farm Checked: Date 8-4-53

Photo No. H-35, H-36

By Bob Pater

Legal Land Owner Thos. L. Thexton Address Ennis, Montana

Operator Address

Water is delivered by:— (1) Private System; 2. Ditch Company; 3. State Project; 4. Federal Project; 5. Irrigation District

App. No. Decree No.	NAME OF APPROPRIATOR TO WHOM DECREED	NAME OF STREAM	Date App. Date Priority	Miner's Inches	In Use	NAME OF DITCH (Water Delivered By)	No.	R/F	Present Irr. Acres	Irrigable Acres
A-996	Wm. G. Thexton	Madison River	3-1-35	1000	No					
*D-38	Geo. & Thos. Thexton	Moran Creek	5-23-67	100	Yes	Thexton Ditch	1	F)		
D-139	Mary Thexton	Eng. Geo. & Trail	5-1-67	All	Yes	Thexton Ditch	1	F)	234	0
D-170	Thos. & Mary Thexton	Warm Springs Creek	5-1-82	75	Yes	Thexton Ditch	1	R)		
D-37	J. R. Allenberg	Moran Creek	1870	150	Yes	Thexton Ditch	1	F)		

NOTE: R—Denotes Regular Irrigation. F—Flood Irrigation.

Adequate Supply: Yes X No Explain

Remarks

*This water also used on Mary Thexton land.
D-38 us used on both places.
A-996 is not used, water was never taken from river.

River Basin

Also in: Plat No. Twp. Rge.	Plat No. Twp. Rge.	Plat No. Twp. Rge.
Plat No. Twp. Rge.	Plat No. Twp. Rge.	Plat No. Twp. Rge.

Information From:
Thos. Thexton

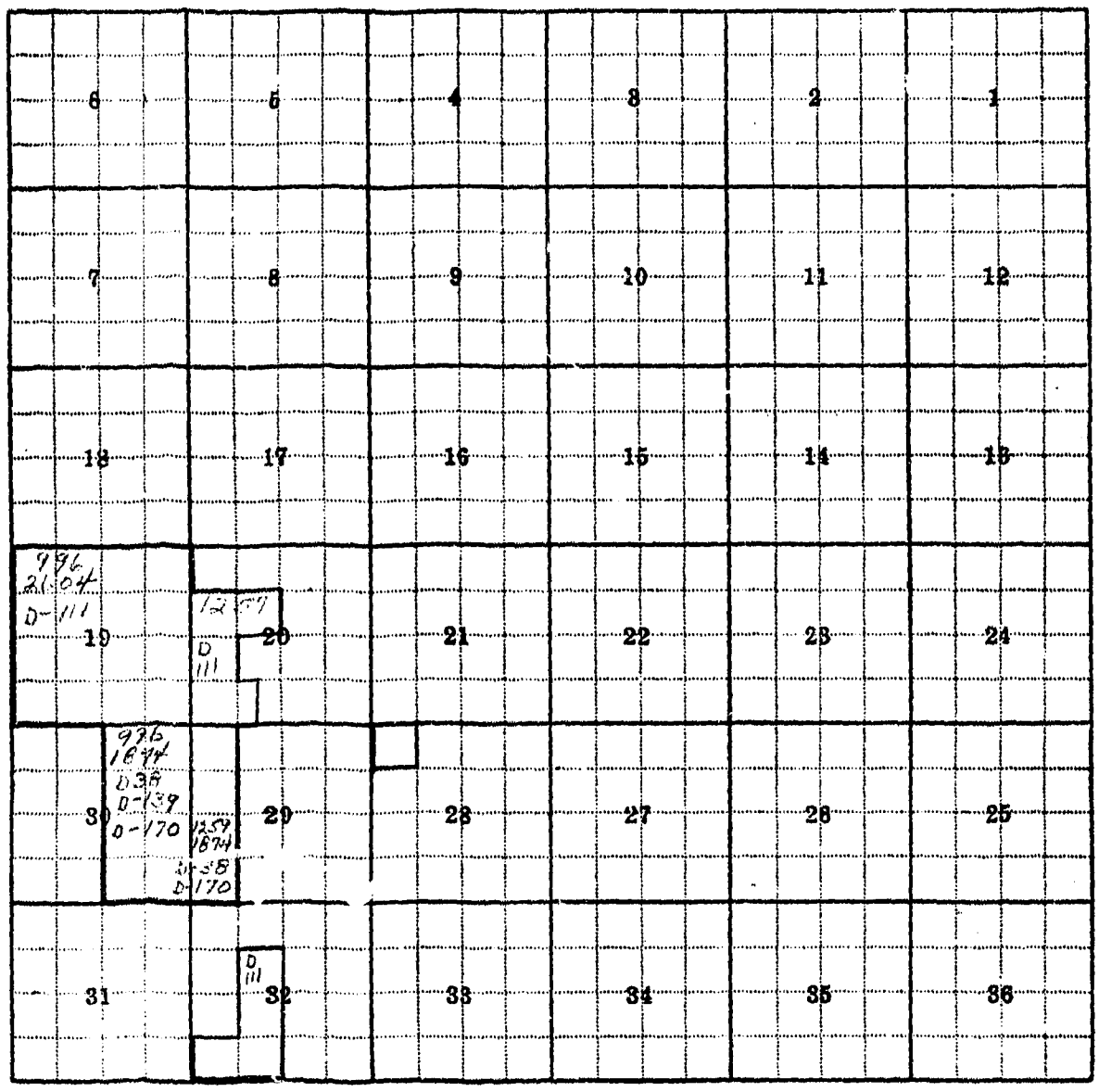

Land Ownership

F-1-A—5M—

County Madison

Farm Checked: Date 12-30-53

By Dave Pouliot & Jack Foust

STATE OF MONTANA
STATE ENGINEERS OFFICE
Water Resources Survey

T 6S R 1W Plat No. 65

Photo No. H-34

Legal Land Owner Owenford Thompson Address Ennis, Montana

Operator Address

Water is delivered by:— (1.) Private System; 2. Ditch Company; 3. State Project; 4. Federal Project; 5. Irrigation District

App. No. Decree No.	NAME OF APPROPRIATOR TO WHOM DECREED	NAME OF STREAM	Date App. Date Priority	Miner's Inches	In Use	NAME OF DITCH (Water Delivered By)	No.	R/F	Present Irr. Acres	Irrigable Acres
*D-456	Paul & Earl Love	Madison River		250	10" Yes	Ennis-Shriver	1	R	3	0

NOTE: R—Denotes Regular Irrigation. F—Flood Irrigation.

Adequate Supply: Yes X No Explain

Remarks

*NOTE: Earl Love sold 10" of this Decree to Owenford Thompson and also 45" to other users in the town of Ennis.

River Basin

Also in: Plat No. Twp. Rge.	Plat No. Twp. Rge.	Plat No. Twp. Rge.
Plat No. Twp. Rge.	Plat No. Twp. Rge.	Plat No. Twp. Rge.

Information From:

Winnifred Jeffers (Sec.)

6	5	4	3	2	1
7	8	9	10	11	12
18	17	16	15	14	13
19	20	21	22	23	24
30	29	28	27	26	25
31	32	33	34	35	36

NONE SHOWN

Land Ownership

F-1-A—5M—

County Madison

Farm Checked: Date 12-30-53

By Dave Pouliot & Jack Foust

STATE OF MONTANA
STATE ENGINEERS OFFICE
Water Resources Survey

T 6S R 1W Plat No. 65

Photo No. H-34

Legal Land Owner I. L. Todd & Kemp Willet Address Ennis, Montana

Operator Address

Water is delivered by:— (1.) Private System; 2. Ditch Company; 3. State Project; 4. Federal Project; 5. Irrigation District

App. No. Decree No.	NAME OF APPROPRIATOR TO WHOM DECREED	NAME OF STREAM	Date App. Date Priority	Miner's Inches	In Use	NAME OF DITCH (Water Delivered By)	No.	R/F	Present Irr. Acres	Irrigable Acres
*D-456	Earl & Paul Love	Madison River		250	5" Yes	Ennis-Shriver	1	R	5	0

NOTE: R—Denotes Regular Irrigation. F—Flood Irrigation.

Adequate Supply: Yes X No Explain

Remarks

*NOTE: Earl Love sold 5" of this Decree to I. L. Todd & Kemp Willet, also 50" to other users in Ennis.

River Basin

Also in: Plat No. Twp. Rge.	Plat No. Twp. Rge.	Plat No. Twp. Rge.
Plat No. Twp. Rge.	Plat No. Twp. Rge.	Plat No. Twp. Rge.

Information From: Winnifred Jeffers

6	5	4	3	2	1
7	8	9	10	11	12
18	17	16	15	14	13
19	20	21	22	23	24
30	29	28	27	26	25
31	32	33	34	35	36

Land Ownership

F-1-A—5M—

County Madison

Farm Checked: Date 8-6-53

By Bob Peter

STATE OF MONTANA
STATE ENGINEERS OFFICE
Water Resources Survey

T. 6S R. 1W Plat No. 65

Photo No. H-34

Legal Land Owner L. H. Todd Address Ennis, Montana

Operator Hal Pasley (buying) Address Ennis, Montana

Water is delivered by:— (1.) Private System; 2. Ditch Company; 3. State Project; 4. Federal Project; 5. Irrigation District

App. No. Decree No.	NAME OF APPROPRIATOR TO WHOM DECREED	NAME OF STREAM	Date App. Date Priority	Miner's Inches	In Use	NAME OF DITCH (Water Delivered By)	No.	R/F	Present Irr. Acres	Irrigable Acres
D-224	L.B. Booker &	Moores Creek	6-1-66	60	Yes	Todd Ditch	1	F)		
	Lonnie Todd		5-1-71	20	Yes					
D-232	Fran Hellwig	Frieber Creek	5-1-94	5	Yes	Todd Ditch	1	F)	88	0
			5-1-97	15	Yes					
			6-1-07	20	Yes					
			7-1-07	20	Yes					
			4-1-09	10	Yes					
D-230	William Ennis	Moores Creek	6-1-66	120	Yes	Todd Ditch	1	F)		

NOTE: R—Denotes Regular Irrigation. F—Flood Irrigation.

Adequate Supply: Yes ..... No X Explain Not sufficient water to supply rights.

Remarks

River Basin

Also in: Plat No. Twp. Rge.	Plat No. Twp. Rge.	Plat No. Twp. Rge.
Plat No. Twp. Rge.	Plat No. Twp. Rge.	Plat No. Twp. Rge.

Information From:

Todd & Parham Hacker

6	5	4	3	2	1
7	8	9	10	11	12
18	17	16	15	14	13
19	20	21	22	23	24
30	29	28	27	26	25
31	32	33	34	35	36

Land Ownership

F-1-A—8M—

County Madison

Farm Checked: Date 8-14-53

By Bob Peter

STATE OF MONTANA
STATE ENGINEERS OFFICE
Water Resources Survey

T. 6S R. 1W Plat No. 65

Photo No. H-34, H-35

Legal Land Owner Win-Del Ranches Address Ennis, Montana

Operator Del Licktenberg Address Ennis, Montana

Water is delivered by:— 1. Private System; 2. Ditch Company; 3. State Project; 4. Federal Project; 5. Irrigation District

App. No. Decree No.	NAME OF APPROPRIATOR TO WHOM DECREED	NAME OF STREAM	Date App. Date Priority	Miner's Inches	In Use	NAME OF DITCH (Water Delivered By)	No.	R/F	Present Irr. Acres	Irrigable Acres
D-231	James Floyd	Moores Creek	6-1-03	5	Stock					
A-939	Jennie W. Chassel	Madison River	8-1-05	15	Stock					
	Chewning et al		8-1-06	30	Stock					
					No					
		NO IRRIGATION								

NOTE: R—Denotes Regular Irrigation. F—Flood Irrigation.

Adequate Supply: Yes..... No..... Explain.....

Remarks.....

.....River Basin.....

Also in:					
Plat No. 54	Twp. 5S	Rge. 2W	Plat No. ..... Twp. ..... Rge.	Plat No. ..... Twp. ..... Rge. .....
Plat No. 55	Twp. 5S	Rge. 1W	Plat No. ..... Twp. ..... Rge.	Plat No. ..... Twp. ..... Rge. .....

Information From:

Del Licktenberg

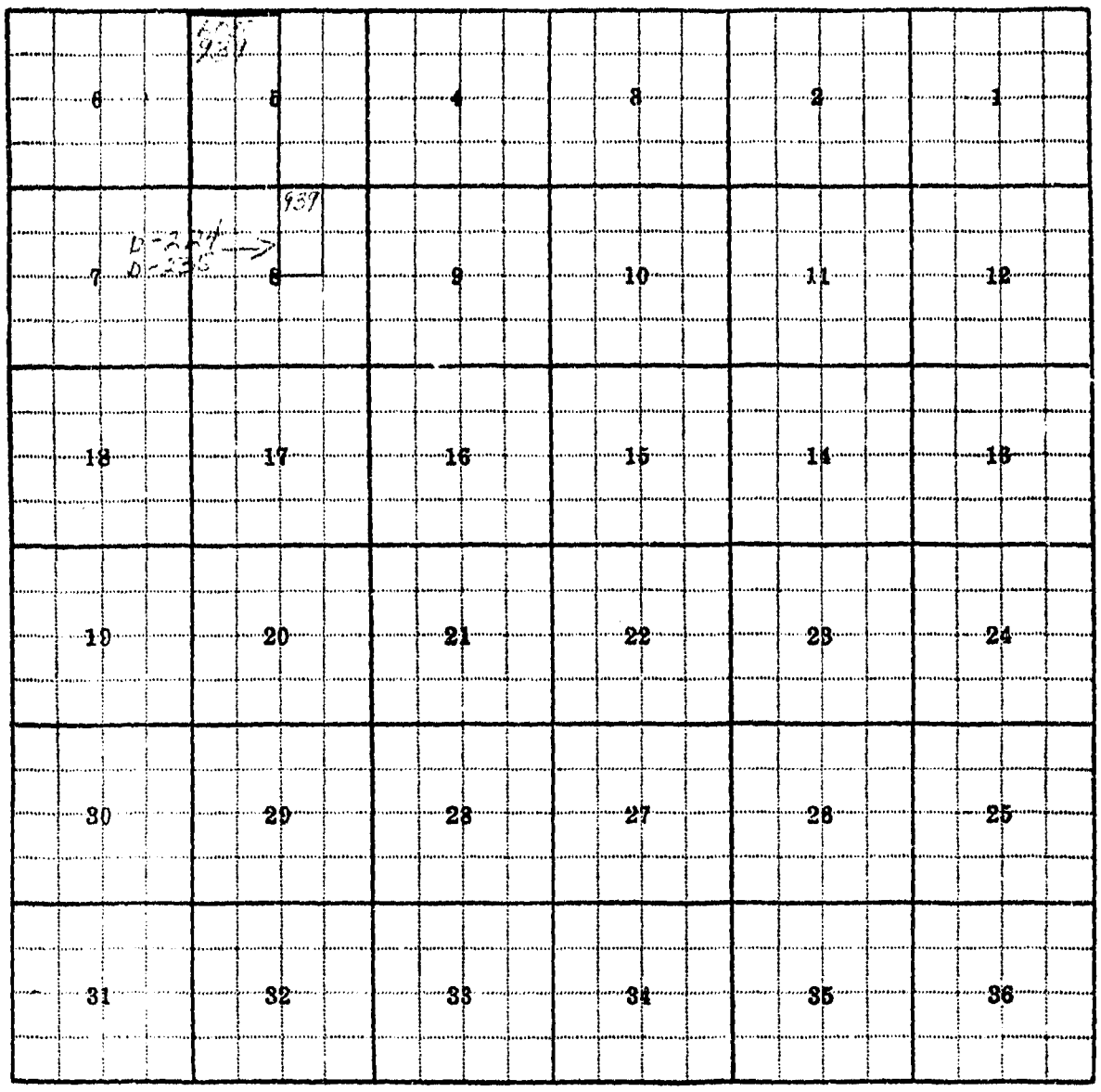

Land Ownership

F-1-A—5M—

County Madison

Farm Checked: Date 8-18-53

By Jack Foust

STATE OF MONTANA
STATE ENGINEERS OFFICE
Water Resources Survey

T 6S R 1W Plat No. 65

Photo No. I-36, I-37

Legal Land Owner Lloyd Wortman Address Ennis, Montana

Operator Address

Water is delivered by:— (1.) Private System; 2. Ditch Company; 3. State Project; 4. Federal Project; 5. Irrigation District

App. No. Decree No.	NAME OF APPROPRIATOR TO WHOM DECREED	NAME OF STREAM	Date App. Date Priority	Miner's Inches	In Use	NAME OF DITCH (Water Delivered By)	No.	R/F	Present Irr. Acres	Irrigable Acres
A-122	Grace Miller	Bear Creek	4-28-42	400	Yes	Fl.Wortman D.	1	F)	199	0
A-146	Lloyd Wortman	Little Bear Creek	10-27-50		Yes	Fl.Wortman D.	1	F)		
A-2173	Lloyd Wortman	Unnamed Stream	Priop-88	40	Yes	Fl.Wortman D.	1	F)		
*A-2562	Lloyd Wortman	Unnamed Stream	10-27-50	All	Yes	Wortman D.	1	R)-	Pumped	from sump
D-94	W.C. & Robt. Gilmer	Cedar Creek	10-13-05	80	Yes	Wortman D.	1	R)		
D-95	C. M. Holbert	Cedar Creek	3-12-10	250	Yes	Wortman D.	1	R)		

NOTE: R—Denotes Regular Irrigation. F—Flood Irrigation.

Adequate Supply: Yes..... No X Explain Not enough water after high water is gone.

Remarks

*A-2562 Mr. Wortman has filing on under ground water.

River Basin

Also in: Plat No. Twp. Rge.	Plat No. Twp. Rge.	Plat No. Twp. Rge.
Plat No. Twp. Rge.	Plat No. Twp. Rge.	Plat No. Twp. Rge.

Information From:

Lloyd Wortman

6	5	4	3	2	1
7	8	9	10	11	12
18	17	16	15	14	13
19	20	21	22	23 122 146 2173 D-21 - D-94 2562 408	418 24
30	29	28	27	26 122 561 2562 408 138 146 D-94 2562 408 562 D-21	25
31	32	33	34	35	36

Land Ownership

66
6S 1E

F-1-A—5M—

County Madison

Farm Checked: Date 8-4-53

By Jack Foust

STATE OF MONTANA
STATE ENGINEERS OFFICE
Water Resources Survey

T 6S R 1E Plat No. 66

Photo No. I-36, I-37, J-36

Legal Land Owner Juanita Davis Address Willow Creek, Montana

Operator John Jenkins Address Ennis, Montana

Water is delivered by:— (1) Private System; 2. Ditch Company; 3. State Project; 4. Federal Project; 5. Irrigation District

App. No. Decree No.	NAME OF APPROPRIATOR TO WHOM DECREED	NAME OF STREAM	Date App. Date Priority	Miner's Inches	In Use	NAME OF DITCH (Water Delivered By)	No.	R/F	Present Irr. Acres	Irrigable Acres
*D-98	H. Clay Manley	Cedar Creek	5-1-99	120	Yes	60" Davis Ditch	1	R)		
**D-104	Clarence Thornton	Cedar Creek	3-12-10	200	Yes	150" Davis Ditch	1	R)	281	423
D-102	H. S. Riblett	Cedar Creek	5-1-72	60	Yes	Davis Ditch	1	R)		
D-104A	Emmett & Clarence Thornton									
& H. Clay Manley		Cedar Creek Lake		1/6	Yes	Davis Ditch	1	F)		
A-1025	Daniel Thornton	McDeed Creek	7-13-91	50	Yes	Davis Ditch	1	F	0	65
D-260	Fay Selby	Shell Creek	6-20-15	1" Pipe	Yes	Pipe Ditch	1	R	0	47

NOTE: R—Denotes Regular Irrigation. F—Flood Irrigation.

Adequate Supply: Yes X No Explain

Remarks

*D-98 water is divided equally between Manley & Juanita Davis.

**D-104 is divided between Juanita Davis & H. Miller 50 inches for ~~Uhlein~~ Miller & 150 inches for Davis.

River Basin

Also in: Plat No. Twp. Rge.	Plat No. Twp. Rge.	Plat No. Twp. Rge.
Plat No. Twp. Rge.	Plat No. Twp. Rge.	Plat No. Twp. Rge.

Information From: John Jenkins

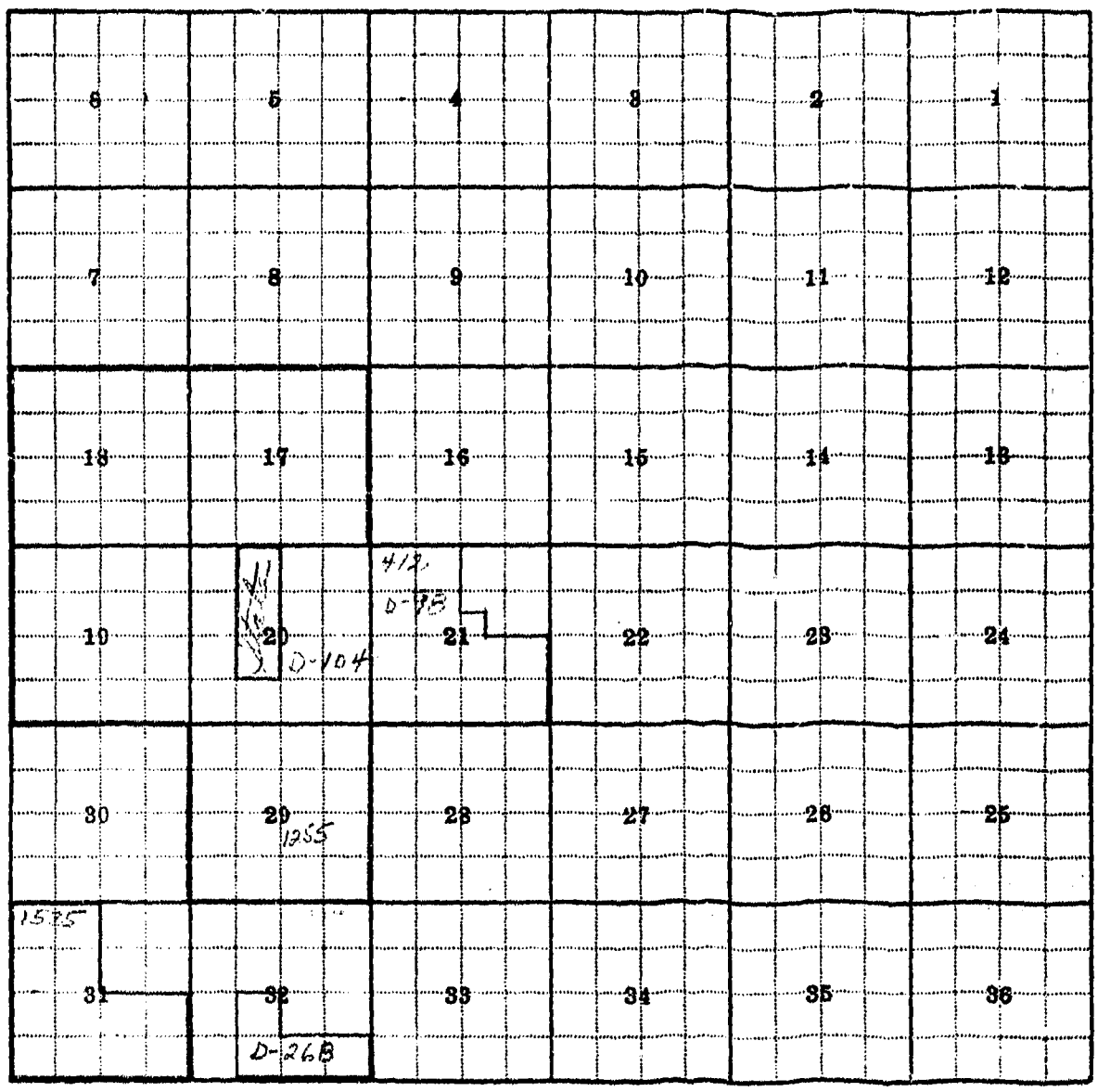

Land Ownership

1-1-A—5M—

County Madison

Farm Checked: Date 7-29-53

By Jack Foust

STATE OF MONTANA
STATE ENGINEERS OFFICE
Water Resources Survey

T. 6S R. 1E Plat No. 66

Photo No. J-35

Legal Land Owner Albert Foreman Address Bozeman, Montana

Operator Earl Hutton Address Jeffers, Montana

Water is delivered by:— (1) Private System; 2. Ditch Company; 3. State Project; 4. Federal Project; 5. Irrigation District

App. No. Decree No.	NAME OF APPROPRIATOR TO WHOM DECREED	NAME OF STREAM	Date App. Date Priority	Miner's Inches	In Use	NAME OF DITCH (Water Delivered By)	No.	R/F	Present Irr. Acres	Irrigable Acres
*D-96	Florence Jeffers &	Cedar Creek	1907	500	Not in	use Cedar Cr. Ditch	1	F	15[illegible]	0
**	Homer Hutton									
**D-101A	Homer Hutton)	Cedar Creek	5-1-66	300	Yes	Cedar Creek Ditch	1	R	155	0
	James Hayden) 1/5		5-19-79	400	Yes					
	Ray Smith) E		10-13-05	500	Yes					
	Florence Jeffers) A									
	Erastus Paugh)	C								
		H								

NOTE: R—Denotes Regular Irrigation. F—Flood Irrigation.

Adequate Supply: Yes X No Explain

Remarks

*The D-96 water is divided equally between Albert Foreman & William Bry.

**The 1/5 of D-101A that is listed for Homer Hutton is now divided between Earl Hutton & H. Miller & Earl Davis. Earl Hutton get 1/3; H. Miller gets 40% of the 2/3; Earl Davis gets 60% of the 2/3.

River Basin

Also in: Plat No. Twp. Rge.	Plat No. Twp. Rge.	Plat No. Twp. Rge.
Plat No. Twp. Rge.	Plat No. Twp. Rge.	Plat No. Twp. Rge.

Information From: Earl Hutton

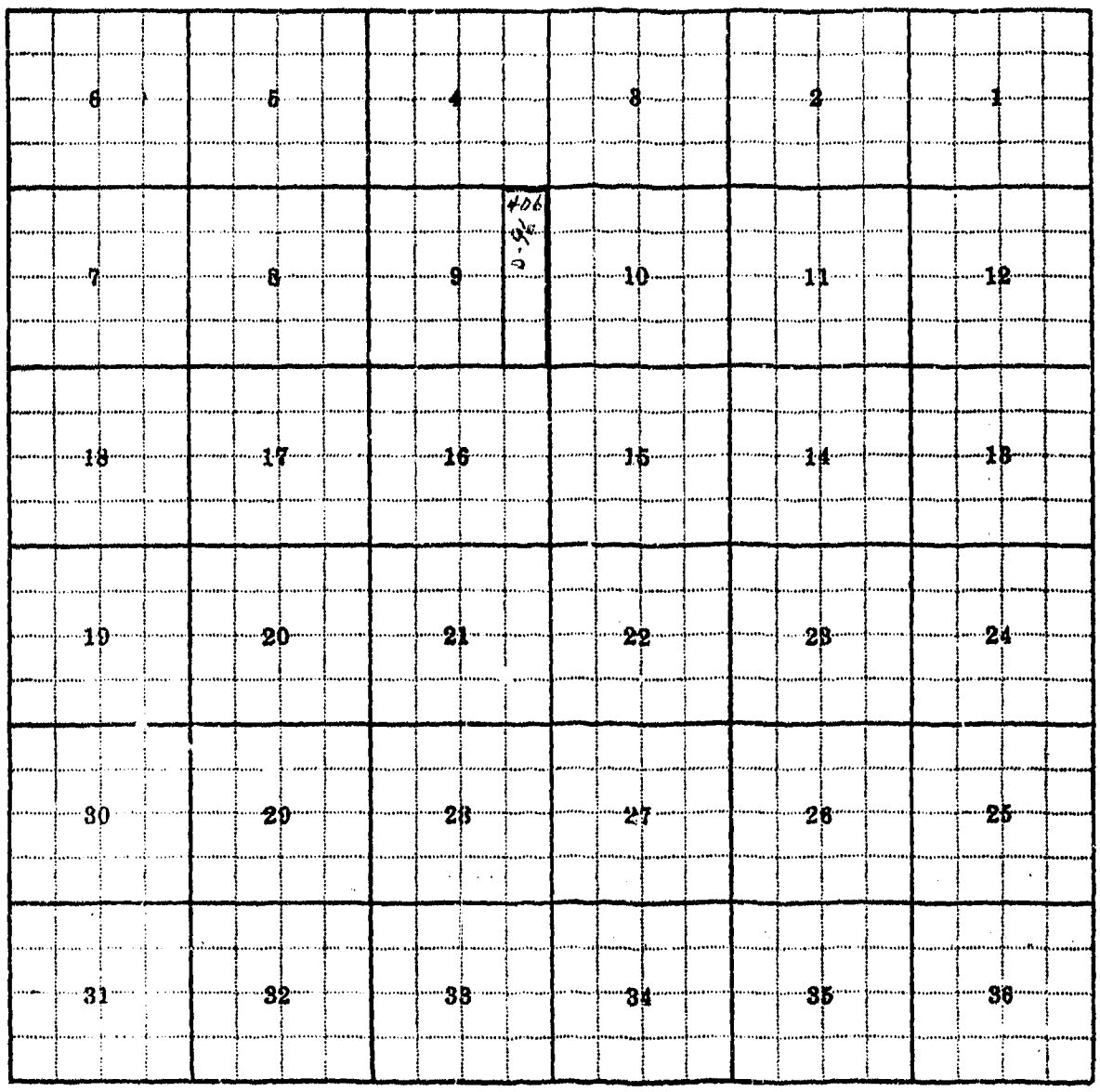

Land Ownership

F-1-A—5M—

County Madison

Farm Checked: Date 7-29-53

By Jack Foust

STATE OF MONTANA
STATE ENGINEERS OFFICE
Water Resources Survey

T 6S R 1E Plat No. 66

Photo No. J-35

Legal Land Owner Dallas G. Hayden Address Jeffers, Montana

Operator Address

Water is delivered by:— (1) Private System; 2. Ditch Company; 3. State Project; 4. Federal Project; 5. Irrigation District

App. No. Decree No.	NAME OF APPROPRIATOR TO WHOM DECREED	NAME OF STREAM	Date App. Date Priority	Miner's Inches	In Use	NAME OF DITCH (Water Delivered By)	No.	R/F	Present Irr. Acres	Irrigable Acres
A-840**	James Hayden	Jack Creek (S. F.)	9-3-06	200	Yes	Hayden Ditch	1	R)		
D-65	Jas. Hayden & Ray Smith	Jack Creek	6-1-03	100	Yes	50" Hayden Ditch	1	R)	193	0
*D-101A	Jas. Hayden)	Cedar Creek		1/5 of All	Yes	Cedar Creek Ditch	1	R)		
	Ray Smith) 1/5									
	Erastus Paugh) E									
	Homer Hutton)	A								
	Florence Jefferson)	C								
		H								

NOTE: R—Denotes Regular Irrigation. F—Flood Irrigation.

Adequate Supply: Yes X No Explain

Remarks

**A-840 The James Hayden water is divided between Dallas Hayden, Scott Hoag, & Ben Powell 1/3 each.

*D-101A- Present Users:

B. Powell 1/5, 240"; D. Hayden 1/5, 240"; S. Hoag 1/5, 240"; M.I. Jeffers 1/5, 240"; E. Hutton 1/3 of 1/5, 80";

H. Miller 40% of 2/3 of 1/5, 64"; L. Hutchinson 60% of 2/3 of 1/5.

The A-840 & D-65 water is diverted from the So. Fork of Jack Creek by the Hayden Ditch to Cedar Creek.

D-65 is divided ⅓ & ⅔ between Scott Hoag & Dallas Hayden.

River Basin

Also in: Plat No. Twp. Rge.	Plat No. Twp. Rge.	Plat No. Twp. Rge.
Plat No. Twp. Rge.	Plat No. Twp. Rge.	Plat No. Twp. Rge.

Information From: Dallas G. Hayden

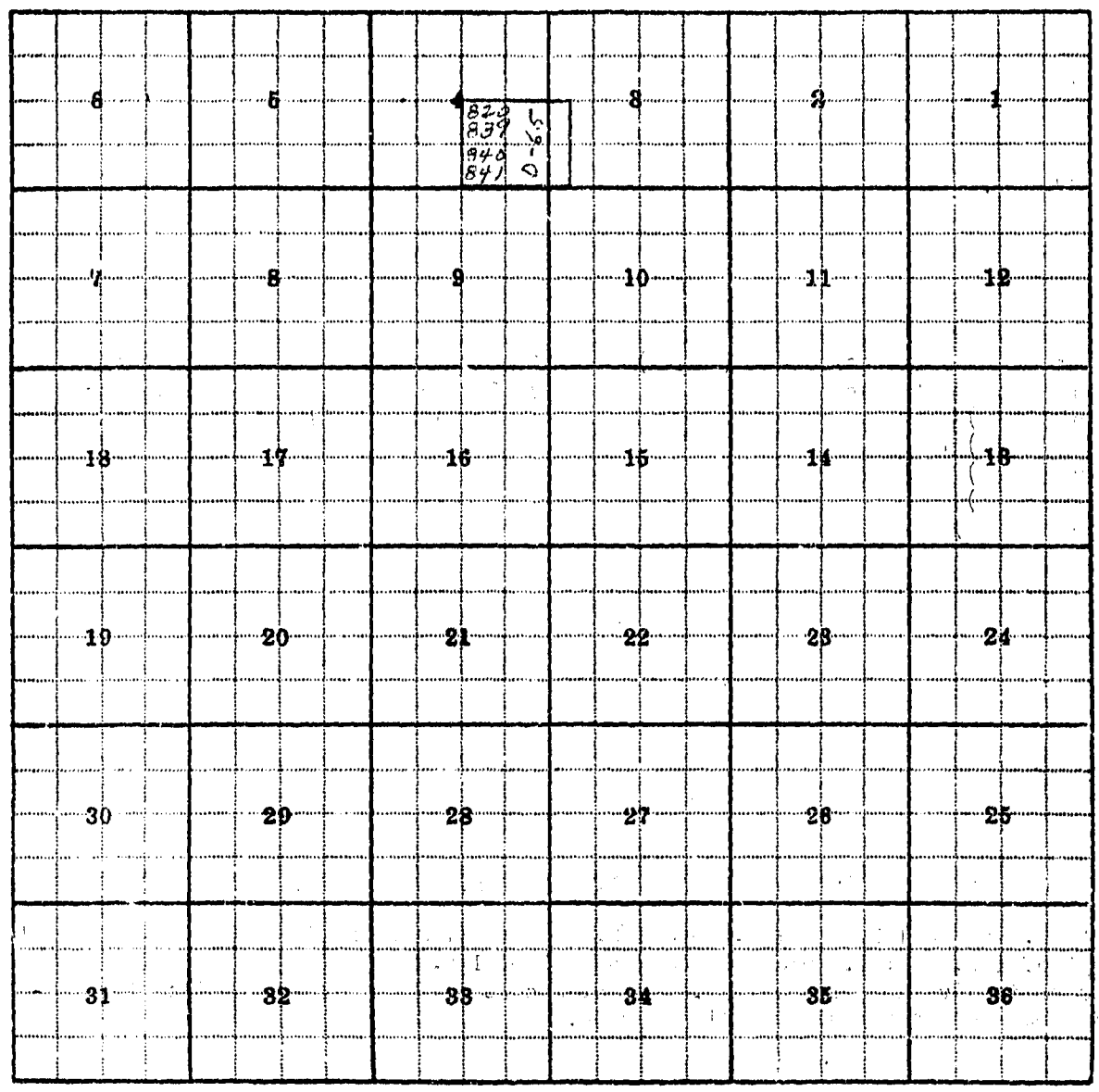

Land Ownership

F-1-A—5M—

County Madison

Farm Checked: Date 7-30-53

By Jack Foust

STATE OF MONTANA
STATE ENGINEERS OFFICE
Water Resources Survey

T. 6S R. 1E Plat No. 66

Photo No. J-35

Legal Land Owner S. V. Hoag Address Jeffers, Montana

Operator Address

Water is delivered by:— (1.) Private System; 2. Ditch Company; 3. State Project; 4. Federal Project; 5. Irrigation District

App. No. Decree No.	NAME OF APPROPRIATOR TO WHOM DECREED	NAME OF STREAM	Date App. Date Priority	Miner's Inches	In Use	NAME OF DITCH (Water Delivered By)	No.	R/F	Present Irr. Acres	Irrigable Acres
*A-840	James Hayden	Jack Creek (S. F.)	9-3-06	200	Yes	Hayden Ditch	1	R)	296	113
D-65***	Jas. Hayden & Ray Smith	Jack Creek (S. F.)	6-1-03	100	Yes 50"	Hayden Ditch	1	R)		
**D-101A	Ray Smith) 1/5)	Cedar Creek	5-1-66	300	Yes	Cedar Creek Ditch	1	R)		
	Homer Hutton) E		5-19-79	400	Yes					
	James Hayden) A		10-13-05	500	Yes					
	Erastus Paugh) C									
	Florence Jeffers) H									

NOTE: R—Denotes Regular Irrigation. F—Flood Irrigation.

Adequate Supply: Yes..... No..... Explain.....

Remarks The A-840 & D-65 water is diverted from the So. Fork of Jack Creek by the Hayden Ditch to Cedar Creek.
*A-840 The James Hayden water is divided between Dallas Hayden, Scott Hoag, & Ben Powell 1/3 each.
**D-101A-Present Users:
B. Powell 1/5, 240"; D. Hayden 1/5, 240"; S. Hoag 1/5, 240"; M. I. Jeffers 1/5, 240"; E. Hutton 1/3 of 1/5, 80";
H. Miller 40% of 2/3 of 1/5, 64"; L. Hutchinson 60% of 2/3 of 1/5, 96".
***D-65 is divided ½ & ½ between Scott Hoag & Dallas Hayden.

River Basin

Also in: Plat No. Twp. Rge.	Plat No. Twp. Rge.	Plat No. Twp. Rge.
Plat No. Twp. Rge.	Plat No. Twp. Rge.	Plat No. Twp. Rge.

Information From:

S. V. Hoag

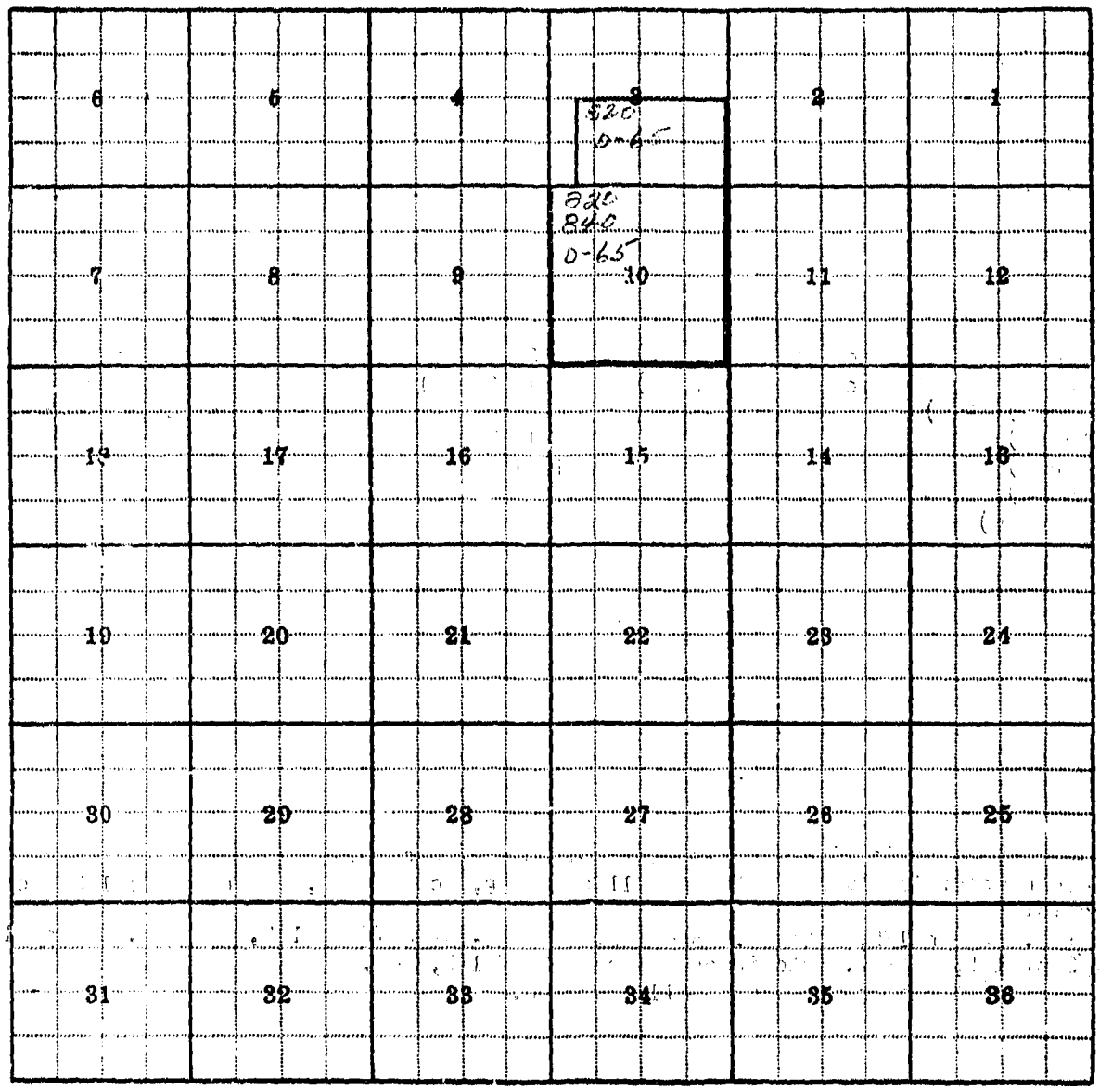

Land Ownership

F-1-A—5M—

County Madison

Farm Checked: Date 7-31-55

By Jack Foust

STATE OF MONTANA
STATE ENGINEERS OFFICE
Water Resources Survey

T. 6S R. 1E Plat No. 66

Photo No. J-35

Legal Land Owner Lola Hutchinson Address Willow Creek, Montana

Operator Ralph Paugh (leasing) Address Ennis, Montana

Water is delivered by:— (1.) Private System; 2. Ditch Company; 3. State Project; 4. Federal Project; 5. Irrigation District

App. No. Decree No.	NAME OF APPROPRIATOR TO WHOM DECREED	NAME OF STREAM	Date App. Date Priority	Miner's Inches	In Use	NAME OF DITCH (Water Delivered By)	No.	R/F	Present Irr. Acres	Irrigable Acres
*D-100	Victor McKay	Cedar Creek	5-1-66	75	Yes	McKay Ditch	1	R	225	71
		Cedar Creek	6-25-96	300	Yes					
			10-13-05	25	Yes					
D-101A	**Homer Hutton)	Cedar Creek	5-1-66	300	Yes	Cedar Creek Ditch	1	R	184	0
	Erastus Paugh)	1/	5-19-79	400	Yes					
	Jas. Hayden)	5	10-13-05	500	Yes					
	Ray Smith)	E								
	Florence Jeffers)	A								
		C								
		H								

NOTE: R—Denotes Regular Irrigation. F—Flood Irrigation.

Adequate Supply: Yes X No Explain

Remarks

*D-100 water is divided between Lola Hutchinson, & H. Miller, 60% for Hutchinson, 40% for Miller.
**The Homer Hutton 1/5 water is divided so the 1/3 goes to Earl Hutton & 60% of 2/3 goes to Lola Hutchinson & 40% of 2/3 goes to H. Miller.

River Basin

Also in: Plat No. Twp. Rge.	Plat No. Twp. Rge.	Plat No. Twp. Rge.
Plat No. Twp. Rge.	Plat No. Twp. Rge.	Plat No. Twp. Rge.

Information From:
Ralph Paugh

6	5	4	3	2	1
7	8	9	10	11	12
18	17	16	15	14	13
19	20	21	22	23	24
30	29	28	27	26	25
31	32	33	34	35	36

Land Ownership

F-1-A—5M—

County Madison

Farm Checked: Date 7-28-53

By Jack Foust

STATE OF MONTANA
STATE ENGINEERS OFFICE
Water Resources Survey

T 6S R 1E Plat No. 66

Photo No. J-35, I-36

Legal Land Owner Mary Jeffers Address Ennis, Montana

Operator Address

Water is delivered by:— (1.) Private System; 2. Ditch Company; 3. State Project; 4. Federal Project; 5. Irrigation District

App. No. Decree No.	NAME OF APPROPRIATOR TO WHOM DECREED	NAME OF STREAM	Date App. Date Priority	Miner's Inches	In Use	NAME OF DITCH (Water Delivered By)	No.	R/F	Present Irr. Acres	Irrigable Acres
D-97	Florence Jeffers	Cedar Creek	5-1-66	50	Yes	Cedar Creek Ditch	1	R)		
*D-101A	Erastus Paugh)	Cedar Creek	5-1-66	300	Yes)	Cedar Creek Ditch	1	R)	240	0
	Jas. Hayden)	1/5	5-19-09	400	Yes)	1/5				
	Ray Smith)	E	10-13-05	500	Yes)					
	Homer Hutton)	A								
	Florence Jeffers)	C								
		H								
D-104A	Emmett & Clarence Thornton & H. Clay Manley	Cedar Creek Lake		1/3	Yes	Cedar Creek Lake	1	F)		

NOTE: R—Denotes Regular Irrigation. F—Flood Irrigation.

Adequate Supply: Yes X No Explain

Remarks

*D-101A-M.I. Jeffers has 1/5 of water of Decree.

River Basin

Also in: Plat No. Twp. Rge.	Plat No. Twp. Rge.	Plat No. Twp. Rge.
Plat No. Twp. Rge.	Plat No. Twp. Rge.	Plat No. Twp. Rge.

Information From:

Mary Jeffers

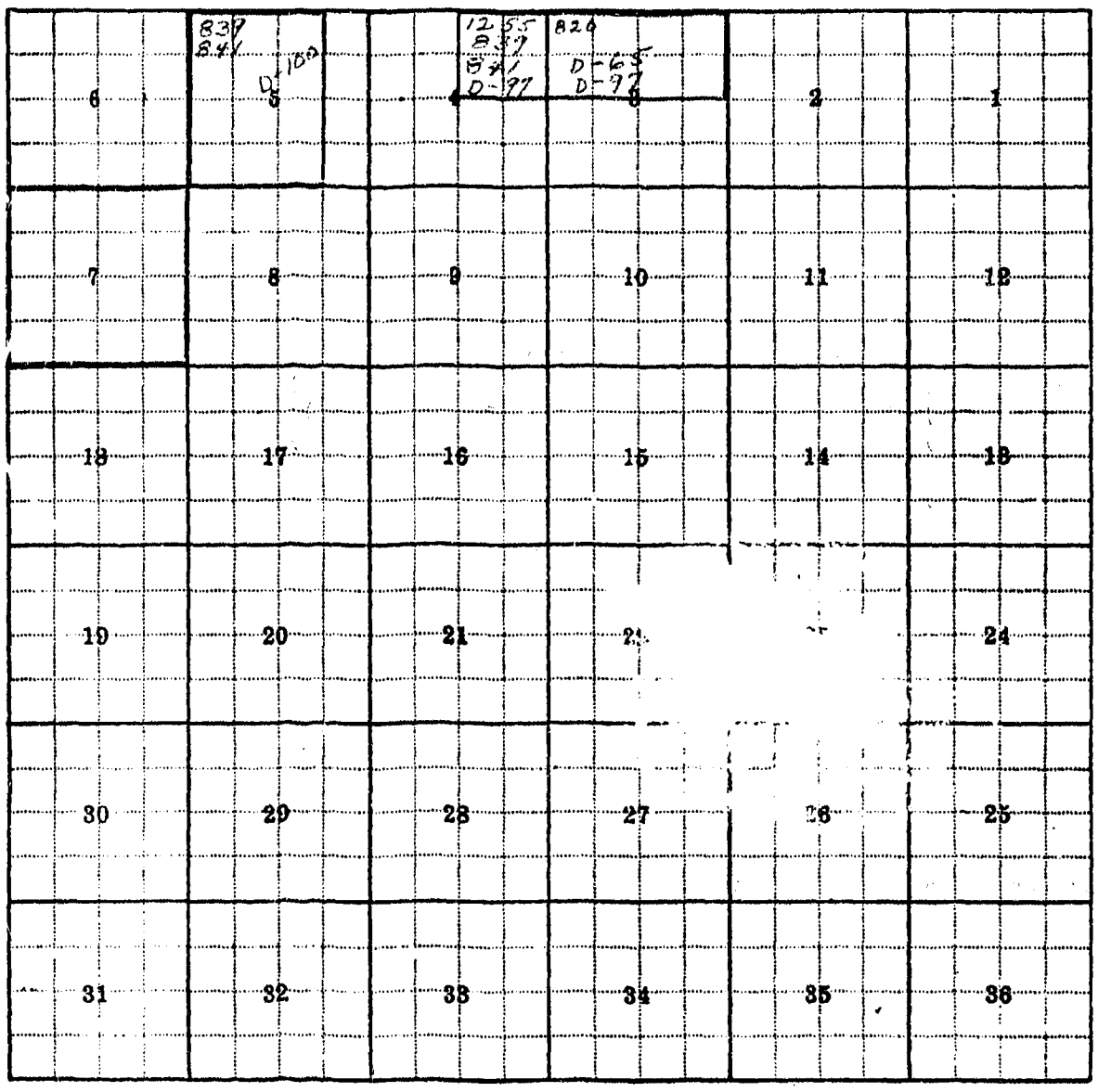

Land Ownership

F-1-A—5M—

County Madison

Farm Checked: Date 8-13-53

By Burnell Noyes

STATE OF MONTANA
STATE ENGINEERS OFFICE
Water Resources Survey

T 6S R 1E Plat No. 66

Photo No. I-37, J-36

Legal Land Owner Charles Manley Address Ennis, Montana

Operator Address

Water is delivered by:— (1) Private System; 2. Ditch Company; 3. State Project; 4. Federal Project; 5. Irrigation District

App. No. Decree No.	NAME OF APPROPRIATOR TO WHOM DECREED	NAME OF STREAM	Date App. Date Priority	Miner's Inches	In Use	NAME OF DITCH (Water Delivered By)	No.	R/F	Present Irr. Acres	Irrigable Acres
D-259	Clay & Manley	Shell Creek	6-1-88	75	Yes	Manley Ditches	1	R)	139	21
	Clay & Manley	Shell Creek	6-1-88	30	Yes					
	Clay & Manley	Shell Creek	6-1-88	15	Yes					
	Clay & Manley	Shell Creek	6-1-88	300	Yes					
D-104A	Emmett & Clarence Thornton									
	& H. Clay Manley	Cedar Creek Lake		1/6	No					
D-98	H. Clay Manley	Cedar Creek	5-1-99	120	No					
A-1024	Thos. S. Tucker & H. Clay Manley	McDeed Creek	5-17-02	320	No	Manley Ditches	1	F)		

NOTE: R—Denotes Regular Irrigation. F—Flood Irrigation.

Adequate Supply: Yes ..... No X Explain Although Manley has the water of Shell Creek, there is very little water after spring run-off.

Remarks

Manley has a 1/6 interest in Cedar Lake.

River Basin

Also in: Plat No. ..... Twp. ..... Rge.	Plat No. ..... Twp. ..... Rge.	Plat No. ..... Twp. ..... Rge. .....
Plat No. ..... Twp. ..... Rge.	Plat No. ..... Twp. ..... Rge.	Plat No. ..... Twp. ..... Rge. .....

Information From:

Manley & Davis

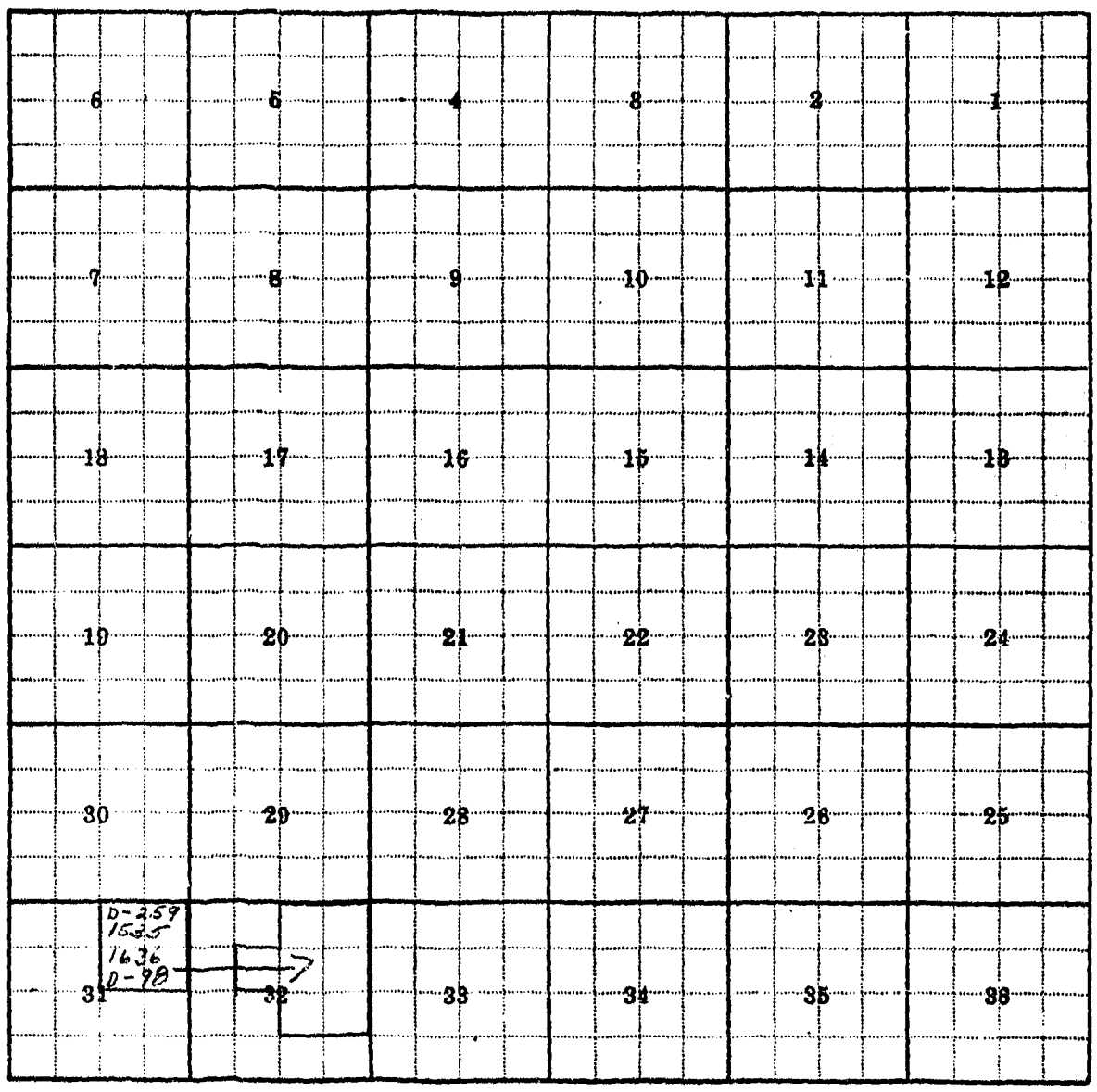

Land Ownership

F-1-A-5M-

County Madison

Farm Checked: Date 7-30-53

By Jack Foust

STATE OF MONTANA
STATE ENGINEERS OFFICE
Water Resources Survey

T. 6S R. 1E Plat No. 66

Photo No. J-35, J-36

Legal Land Owner Harold Miller Address Bozeman, Montana

Operator John H. Uihlein (buying) Address Ennis, Montana

Water is delivered by:— (1.) Private System; 2. Ditch Company; 3. State Project; 4. Federal Project; 5. Irrigation District

App. No. Decree No.	NAME OF APPROPRIATOR TO WHOM DECREED	NAME OF STREAM	Date App. Date Priority	Miner's Inches	In Use	NAME OF DITCH (Water Delivered By)	No.	R/F	Present Irr. Acres	Irrigable Acres
D-103	Emmett & C. Thornton	Cedar Creek	5-1-00	110	Yes	Thornton Ditch	1	R)		
	Emmett & C. Thornton	Cedar Creek	10-13-05	30	Yes					
	Emmett & C. Thornton	Cedar Creek	5-1-06	100	Yes					
*D-104	Clarence E. Thornton	Cedar Creek	3-12-10	200	Yes			)	144	76
**D-100	Victor McKay	Cedar Creek	5-1-66	75	Yes	McKay Ditch	1	R	420	0
			6-25-96	300	Yes					
			10-13-05	25	Yes					
D-101A	***Homer Hutton)	Cedar Creek	5-1-66	300	Yes	Cedar Creek Ditch	1	R	100	0
	Erastus Paugh) 1/5		5-19-79	400	Yes					
	Jas. Hayden)	E	10-13-05	500	Yes					
	Ray Smith)	A								
	Florence Jeffers)	G								
		H								
D-104A	Emmett & Clarence Thornton					Supplements all the	1	F		
	& H. Cla. Manley	Cedar Creek Lake		1/3	Yes	above ditch				

NOTE: R—Denotes Regular Irrigation. F—Flood Irrigation.

Adequate Supply: Yes X No Explain

Remarks

*The D-104 water is divided between H. Miller & Juanita Davis; 50 inches for Miller & 150 inches for Juanita Davis.

**The D-100 water is divided between Ralph Paugh & H. Miller, 60% for Paugh & 40% for Miller.

***The Homer Hutton 1/5 is divided so that 1/3 goes to Earl Hutton & 60% of 2/3 to Ralph Paugh & 40% of 2/3 to Harold Miller.

D-104A: Miller has 1/3 interest

River Basin

Also in: Plat No. Twp. Rge.	Plat No. Twp. Rge.	Plat No. Twp. Rge.
Plat No. Twp. Rge.	Plat No. Twp. Rge.	Plat No. Twp. Rge.

Information From:
John H. Uihlein

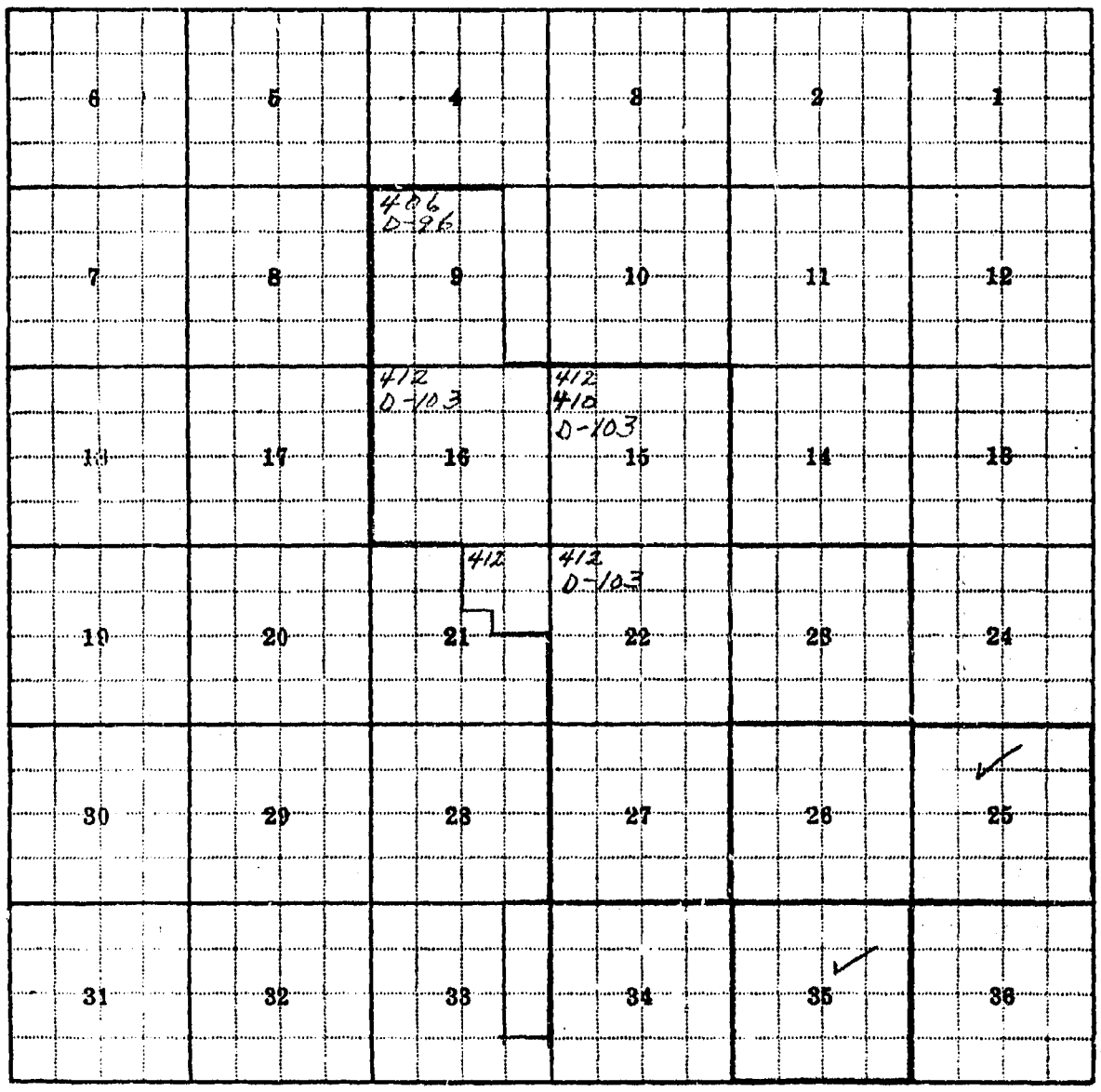

Land Ownership

F-1-A--5M—

County Madison

Farm Checked: Date 8-4-53

By Jack Foust

STATE OF MONTANA
STATE ENGINEERS OFFICE
Water Resources Survey

T 6S R 1E Plat No. 66

Photo No. I-37

Legal Land Owner Montana, State of Address

Operator Address

Water is delivered by:— 1. Pri[illegible]em; 2. Ditch Company; 3. State Project; 4. Federal Project; 5. Irrigation District

App. No. Decree No.	NAME OF APPROPRIATOR TO WHOM DECREED	NAME OF STREAM	Date App. Date Priority	Miner's Inches	In Use	NAME OF DITCH (Water Delivered By)	No.	R/F	Present Irr. Acres	Irrigable Acres
		NO IRRIGATION								

NOTE: R—Denotes Regular Irrigation. F—Flood Irrigation.

Adequate Supply: Yes No Explain

Remarks

No irrigation

River Basin

Also in: Plat No. Twp. Rge.	Plat No. Twp. Rge.	Plat No. Twp. Rge.
Plat No. Twp. Rge.	Plat No. Twp. Rge.	Plat No. Twp. Rge.

Information From:

John Jenkins

6	5	4	3	2	1
7	8	9	10	11	12
18	17	16	15	14	13
19	20	21	22	23	24
30	29	28	27	26	25
31	32	33	34	35	36

1534

Land Ownership

F-1-A--5M--

County Madison

Farm Checked: Date 8-18-53

By Jack Foust

STATE OF MONTANA
STATE ENGINEERS OFFICE
Water Resources Survey

T. 6S R. 1E Plat No. 65

Photo No. I-37

Legal Land Owner Lloyd Wortman Address Ennis, Montana

Operator Address

Water is delivered by:— (1) Private System; 2. Ditch Company; 3. State Project; 4. Federal Project; 5. Irrigation District

App. No. Decree No.	NAME OF APPROPRIATOR TO WHOM DECREED	NAME OF STREAM	Date App. Date Priority	Miner's Inches	In Use	NAME OF DITCH (Water Delivered By)	No.	R/F	Present Irr. Acres	Irrigable Acres
D-95	C. M. Holbert	Cedar Creek	3-12-10	250	Yes	Wortman D.	1	Not	used on	this
D-94	W.C. & Robert Gilmer	Cedar Creek	10-13-05	80	Yes	Wortman D.		land.		

NOTE: R—Denotes Regular Irrigation. F—Flood Irrigation.

Adequate Supply: Yes ..... No X Explain After high water is gone, he doesn't have enough.

Remarks

The D-95 & D-94 water is not used on this land. It is used on land in 6S - 1W.

River Basin

Also in: Plat No. 65 Twp. 6S Rge. 1W	Plat No. ..... Twp. ..... Rge.	Plat No. ..... Twp. ..... Rge. .....
Plat No. ..... Twp. ..... Rge.	Plat No. ..... Twp. ..... Rge.	Plat No. ..... Twp. ..... Rge. .....

Information From:

Lloyd Wortman

6	5	4	3	2	1
7	8	9	10	11	12
18	17	16	15	14	13
19	20	21	22	23	24
30 409 340 D-95	29	28	27	26	25
31	32	33	34	35	36

Land Ownership

69
7S 7W

F-1-A—5M—

County Madison

Farm Checked: Date 9-23-53

By Bob Peter

Legal Land Owner Grover Harms

Operator

STATE OF MONTANA
STATE ENGINEERS OFFICE
Water Resources Survey

T 7S R 7W Plat No. 69

Photo No. 1-139, 1-141

Address Dillon, Montana

Address

Water is delivered by:— 1. Private System; 2. Ditch Company; 3. State Project; 4. Federal Project; 5. Irrigation District

App. No. Decree No.	NAME OF APPROPRIATOR TO WHOM DECREED	NAME OF STREAM	Date App. Date Priority	Miner's Inches	In Use	NAME OF DITCH (Water Delivered By)	No.	R/F	Present Irr. Acres	Irrigable Acres
		NO IRRIGATION								

NOTE: R—Denotes Regular Irrigation. F—Flood Irrigation.

Adequate Supply: Yes..... No..... Explain.....

Remarks.....

River Basin.....

Also in: Plat No..... Twp..... Rge.....	Plat No..... Twp..... Rge.....	Plat No..... Twp..... Rge.....
Plat No..... Twp..... Rge.....	Plat No..... Twp..... Rge.....	Plat No..... Twp..... Rge.....

Information From:

Rudolph Lasich

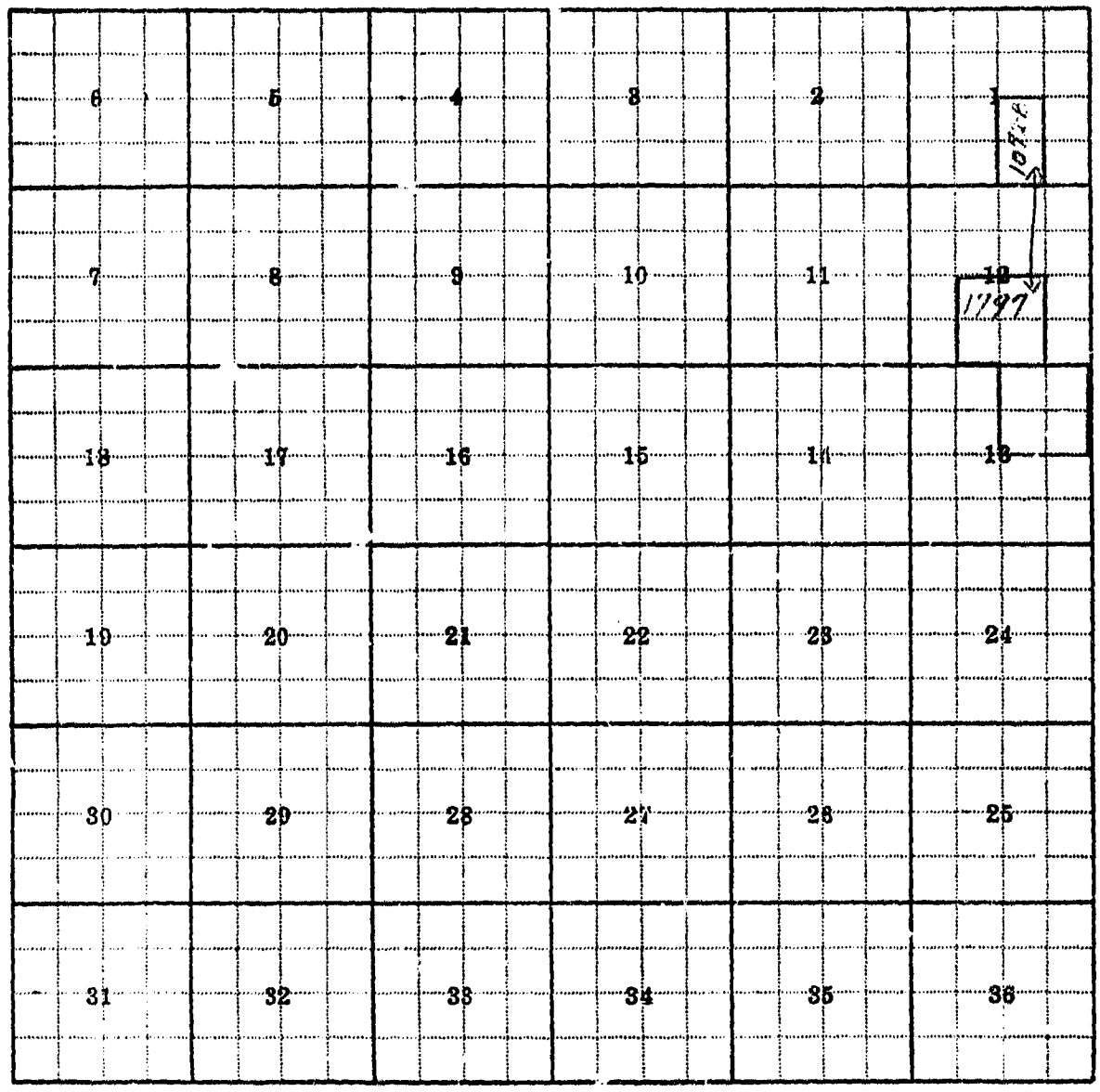

La ‹ Ownership .....

F-1-A—5M—

County Madison

Farm Checked: Date 9-23-53

By Bob Peter

STATE OF MONTANA
STATE ENGINEERS OFFICE
Water Resources Survey

T 7S R 7W Plat No. 69

Photo No. 1-138, 1-137

Legal Land Owner M. E. & John Holden Address Dillon, Montana

Operator Address

Water is delivered by:— 1. Private System; 2. Ditch Company; 3. State Project; 4. Federal Project; 5. Irrigation District

App. No. Decree No.	NAME OF APPROPRIATOR TO WHOM DECREED	NAME OF STREAM	Date App. Date Priority	Miner's Inches	In Use	NAME OF DITCH (Water Delivered By)	No.	R/F	Present Irr. Acres	Irrigable Acres
		NO IRRIGATION								

NOTE: R—Denotes Regular Irrigation. F—Flood Irrigation.

Adequate Supply: Yes No Explain

Remarks

River Basin

Also in: Plat No. Twp. Rge.	Plat No. Twp. Rge.	Plat No. Twp. Rge.
Plat No. Twp. Rge.	Plat No. Twp. Rge.	Plat No. Twp. Rge.

Information From:

Rudolph Lasich

6	5	4	3	2	1
7	8	9	10	11	12
18	17	16	15	14	13
19	20	21	22	23	24
30	29	28	27	26	25
31	32	33	34	35	36

2017

Land Ownership

F-1-A—5M—

County Madison

Farm Checked. Date 9-23-53

By Bob Peter

STATE OF MONTANA
STATE ENGINEERS OFFICE
Water Resources Survey

T 7S R 7W Plat No. 69

Photo No. I-141, I-139, I-117

Legal Land Owner R. A. Malesich Address Dillon, Montana

Operator Address

Water is delivered by:— (1.) Private System; 2. Ditch Company; 3. State Project; 4. Federal Project; 5. Irrigation District

App. No. Decree No.	NAME OF APPROPRIATOR TO WHOM DECREED	NAME OF STREAM	Date App. Date Priority	Miner's Inches	In Use	NAME OF DITCH (Water Delivered By)	No.	R/F	Present Irr. Acres	Irrigable Acres
A-1725	Henry R. Johnson	Stone Creek	11-20-77	All	Yes	Johnson Ditch	1	R	42	68

NOTE: R—Denotes Regular Irrigation. F—Flood Irrigation.

Adequate Supply: Yes ..... No X Explain See Plat #59.

Remarks

River Basin

Also in: Plat No. 59 Twp. 6S Rge. 7W	Plat No. ..... Twp. ..... Rge.	Plat No. ..... Twp. ..... Rge. .....
Plat No. ..... Twp. ..... Rge.	Plat No. ..... Twp. ..... Rge.	Plat No. ..... Twp. ..... Rge. .....

Information From:
Rudolph Lasich

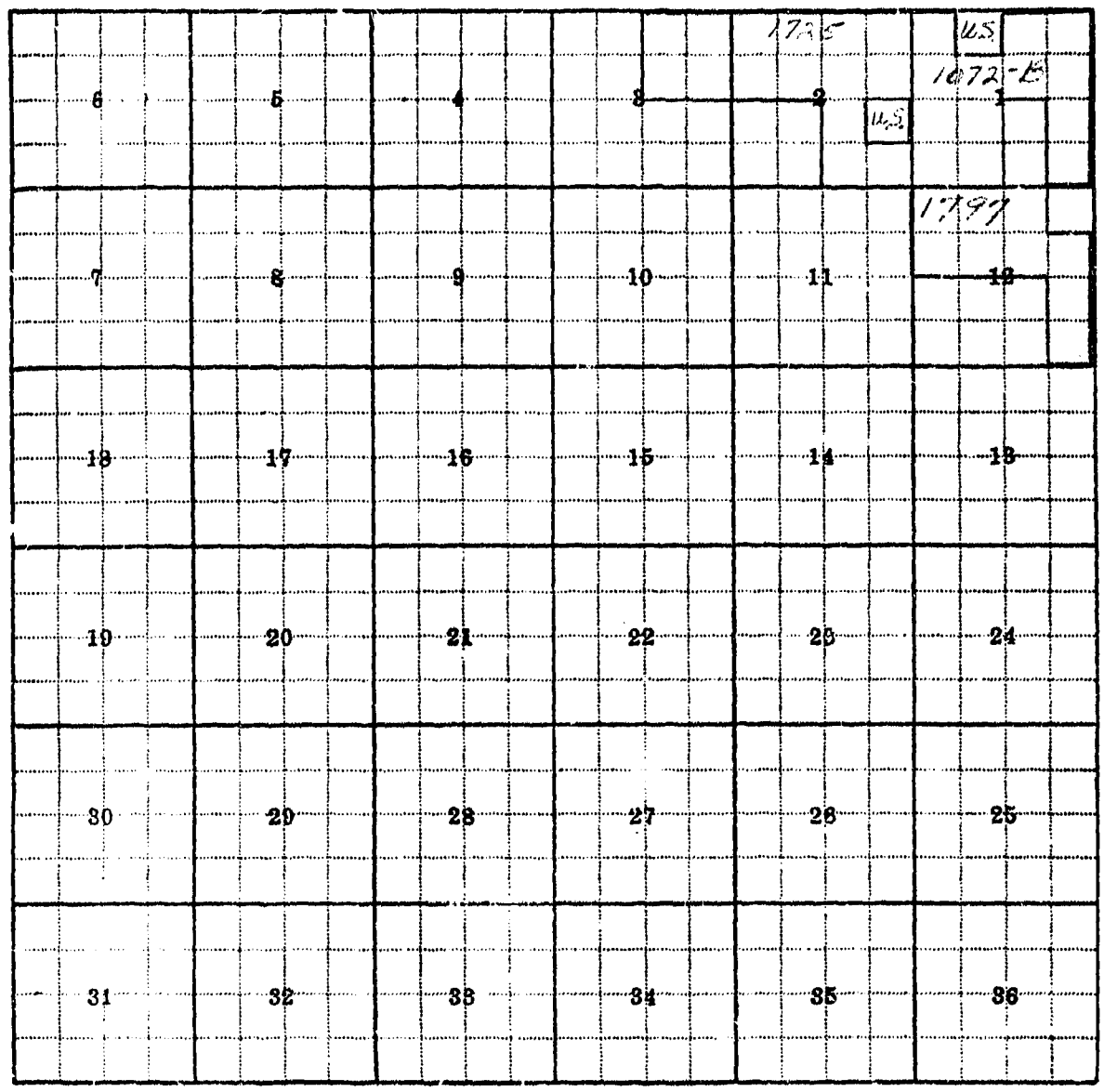

Land Ownership

F-1-A—5M-

County Madison

Farm Checked: Date 9-23-53

By Bob Peter

STATE OF MONTANA
STATE ENGINEERS OFFICE
Water Resources Survey

T. 7S R. 7W Plat No. 69

Photo No. I-137, I-136, I-20, 1-212

Legal Land Owner Perle Scrimscher Address Dillon, Montana

Operator Address

Water is delivered by:— 1. Private System; 2. Ditch Company; 3. State Project; 4. Federal Project; 5. Irrigation District

App. No. Decree No.	NAME OF APPROPRIATOR TO WHOM DECREED	NAME OF STREAM	Date App. Date Priority	Miner's Inches	In Use	NAME OF DITCH (Water Delivered By)	No.	R/F	Present Irr. Acres	Irrigable Acres
2017	Ida Hoffman	Winnipeg Creek	7-15-09	160	Stock					
		NO IRRIGATION								

NOTE: R—Denotes Regular Irrigation. F—Flood Irrigation.

Adequate Supply: Yes No Explain

Remarks

River Basin

Also in: Plat No. Twp. Rge.	Plat No. Twp. Rge.	Plat No. Twp. Rge.
Plat No. Twp. Rge.	Plat No. Twp. Rge.	Plat No. Twp. Rge.

Information From:
Rudolph Lasich

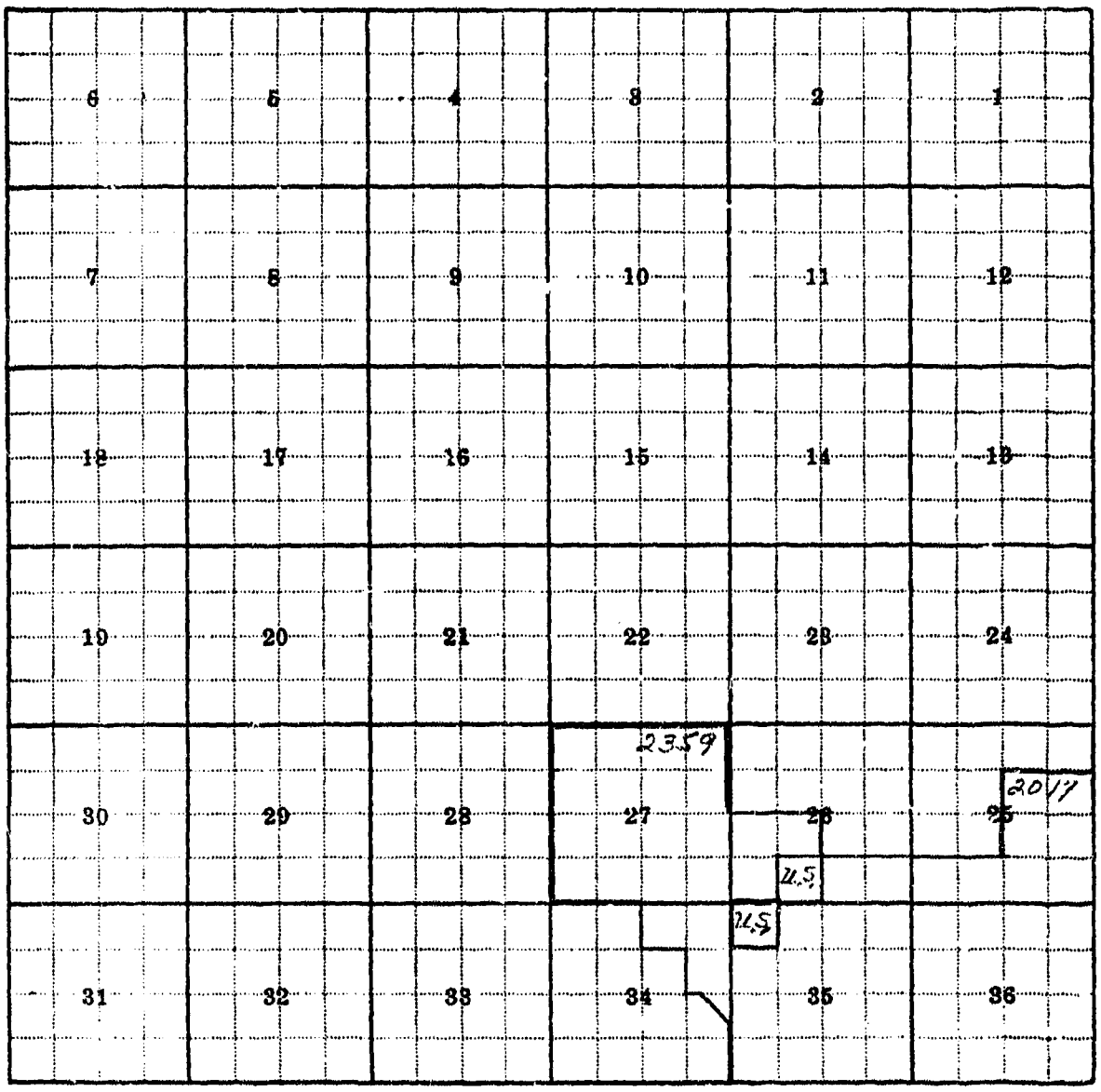

Land Ownership .....

F-1-A--5M-

County Madison

Farm Checked: Date 9-23-53

By Bob Peter

STATE OF MONTANA
STATE ENGINEERS OFFICE
Water Resources Survey

T 7S R 7W Plat No. 69

Photo No. 1-117, 1-118

Legal Land Owner R. T. Smith Address Dillon, Montana

Operator Address

Water is delivered by:— 1. Private System; 2. Ditch Company; 3. State Project; 4. Federal Project; 5. Irrigation District

App. No. Decree No.	NAME OF APPROPRIATOR TO WHOM DECREED	NAME OF STREAM	Date App. Date Priority	Miner's Inches	In Use	NAME OF DITCH (Water Delivered By)	No.	R/F	Present Irr. Acres	Irrigable Acres
		NO IRRIGATION								

NOTE: R—Denotes Regular Irrigation. F—Flood Irrigation.

Adequate Supply: Yes No Explain

Remarks

River Basin

Also in: Plat No. Twp. Rge.	Plat No. Twp. Rge.	Plat No. Twp. Rge.
Plat No. Twp. Rge.	Plat No. Twp. Rge.	Plat No. Twp. Rge.

Information From:

Rudolph Lasich