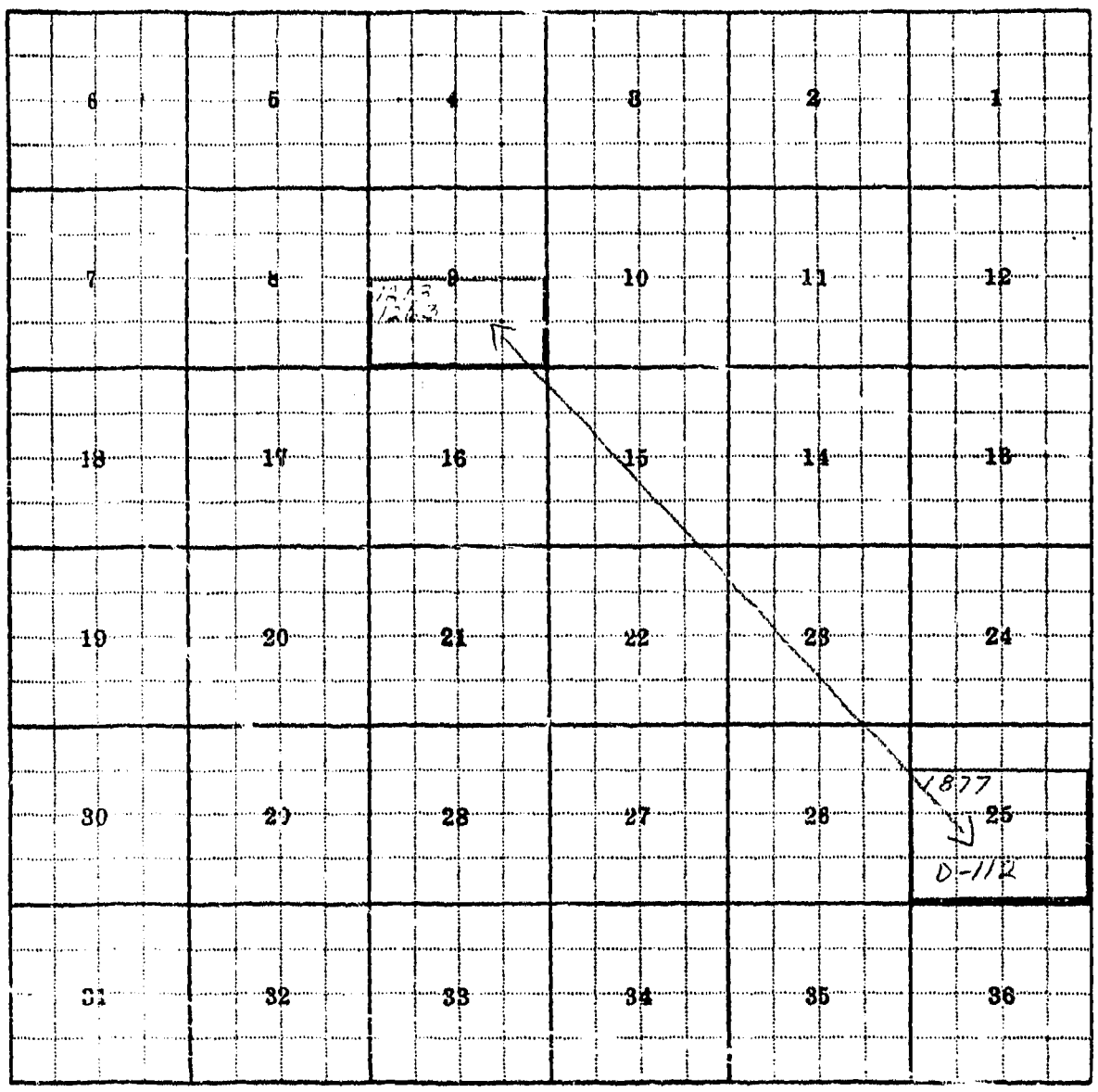

Land Ownership

F-1-A—5M—

County Madison

Farm Checked: Date 7-29-53

By Bob Peter

STATE OF MONTANA
STATE ENGINEERS OFFICE
Water Resources Survey

T. 7S R. 2W Plat No. 74

Photo No. G-37

Legal Land Owner Kenneth Gustin Address Ennis, Montana

Operator Address

Water is delivered by:— (1.) Private System; 2. Ditch Company; 3. State Project; 4. Federal Project; 5. Irrigation District

App. No. Decree No.	NAME OF APPROPRIATOR TO WHOM DECREED	NAME OF STREAM	Date App. Date Priority	Miner's Inches	In Use	NAME OF DITCH (Water Delivered By)	No.	R/F	Present Irr. Acres	Irrigable Acres
D-114	E. S. Wiles	Wigwam Creek	9-18-97	100	Yes	Wiles D.	1	R)	80	
	E. S. Wiles	Wigwam Creek	6-1-00	200	Yes					
D-169*	Valley Garden Ranch Co.	Warm Springs Creek	4-1-84	50	Yes	Kiser Ditch	1		70	
D-169		Cold Spring Cr.				Kiser Ditch	1	R)		

NOTE: R—Denotes Regular Irrigation. F—Flood Irrigation.

Adequate Supply: Yes X No Explain

Remarks

Gets 50 inches water from Blaine or Warm Springs Creek.

River Basin

Also in: Plat No. Twp. Rge.	Plat No. Twp. Rge.	Plat No. Twp. Rge.
Plat No. Twp. Rge.	Plat No. Twp. Rge.	Plat No. Twp. Rge.

Information From:

Kenneth Gustin

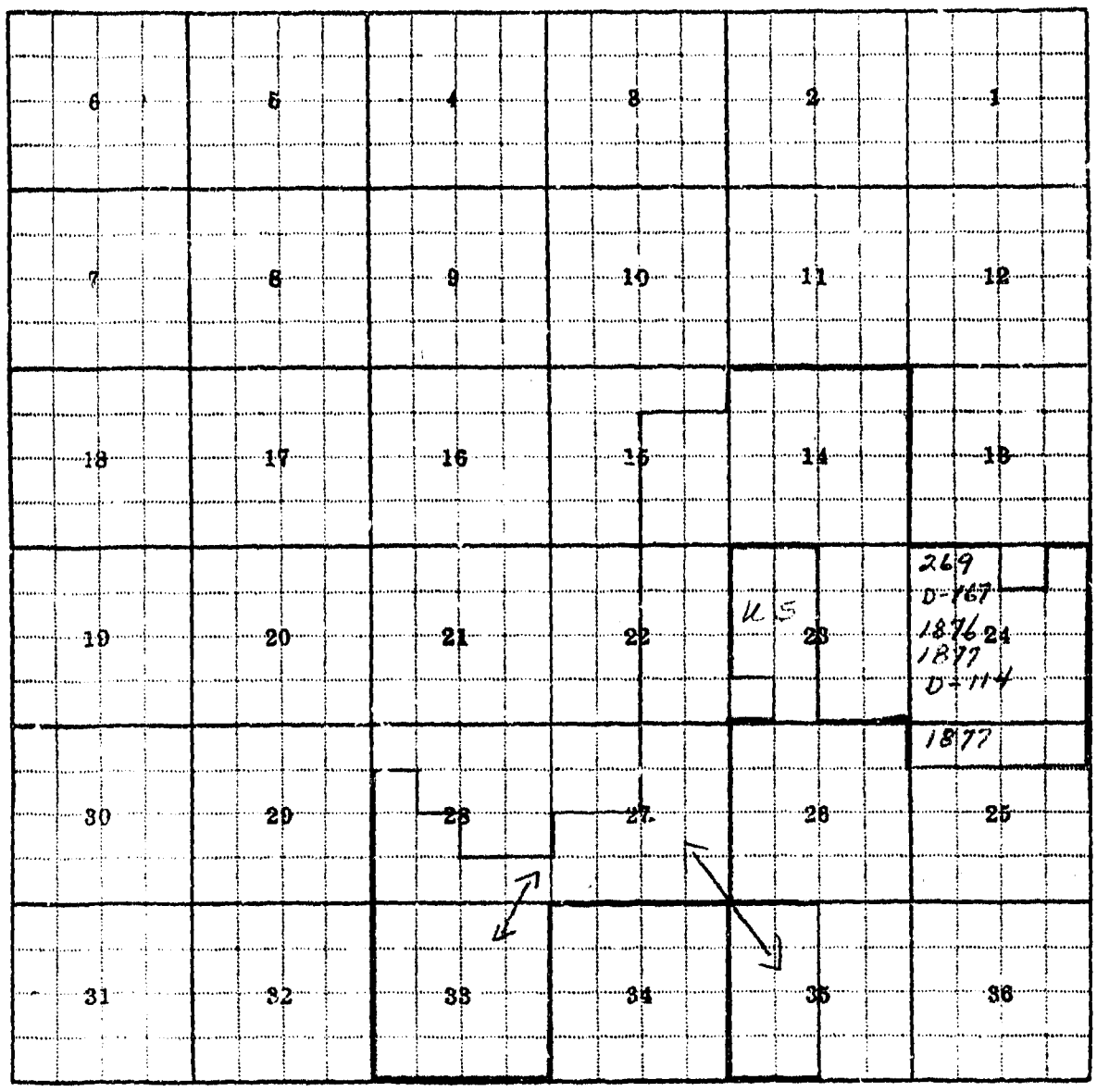

Land Ownership

F-1-A—5M—

County Madison

Farm Checked: Date 8-11-53

By Bob Peter

STATE OF MONTANA
STATE ENGINEERS OFFICE
Water Resources Survey

T. 7S R. 2W Plat No. 74

Photo No. G-36

Legal Land Owner L. W. Hanson Address Virginia City, Montana

Operator Address

Water is delivered by:— 1. Private System; 2. Ditch Company; 3. State Project; 4. Federal Project; 5. Irrigation District

App. No. Decree No.	NAME OF APPROPRIATOR TO WHOM DECREED	NAME OF STREAM	Date App. Date Priority	Miner's Inches	In Use	NAME OF DITCH (Water Delivered By)	No.	R/F	Present Irr. Acres	Irrigable Acres
		NO IRRIGATION								

NOTE: R—Denotes Regular Irrigation. F—Flood Irrigation.

Adequate Supply: Yes ..... No ..... Explain .....

Remarks .....

..... River Basin .....

Also in: Plat No. ..... Twp. ..... Rge.	Plat No. ..... Twp. ..... Rge.	Plat No. ..... Twp. ..... Rge. .....
Plat No. ..... Twp. ..... Rge.	Plat No. ..... Twp. ..... Rge.	Plat No. ..... Twp. ..... Rge. .....

Information From:

Thexton

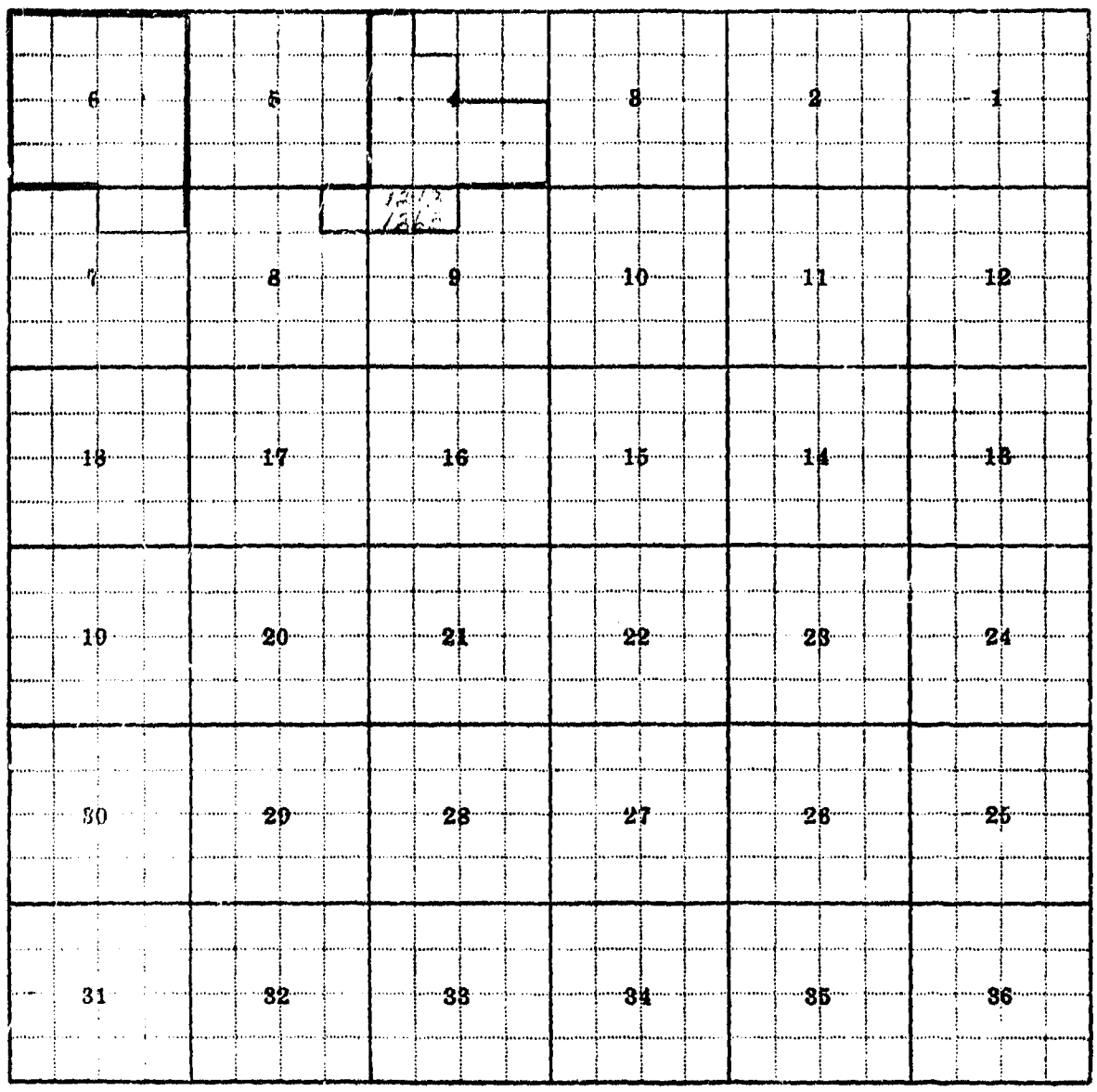

Land Ownership .....

.....

.....

F-1-A—5M—

County Madison

Farm Checked: Date 7-29-53

By Bob Peter

Legal Land Owner Tom Rankin Address Ennis, Montana

Operator Address

STATE OF MONTANA
STATE ENGINEERS OFFICE
Water Resources Survey

T. 7S R 2W Plat No. 74

Photo No. G-36, G-37

Water is delivered by:— 1. Private System; 2. Ditch Company; 3. State Project; 4. Federal Project; 5. Irrigation District

App. No. Decree No.	NAME OF APPROPRIATOR TO WHOM DECREED	NAME OF STREAM	Date App. Date Priority	Miner's Inches	In Use	NAME OF DITCH (Water Delivered By)	No.	R/F	Present Irr. Acres	Irrigable Acres
		NO IRRIGATION								

NOTE: R—Denotes Regular Irrigation. F—Flood Irrigation.

Adequate Supply: Yes No Explain

Remarks No irrigation

River Basin

Also in: Plat No. Twp. Rge.	Plat No. Twp. Rge.	Plat No. Twp. Rge.
Plat No. Twp. Rge.	Plat No. Twp. Rge.	Plat No. Twp. Rge.

Information From:

Tom Rankin

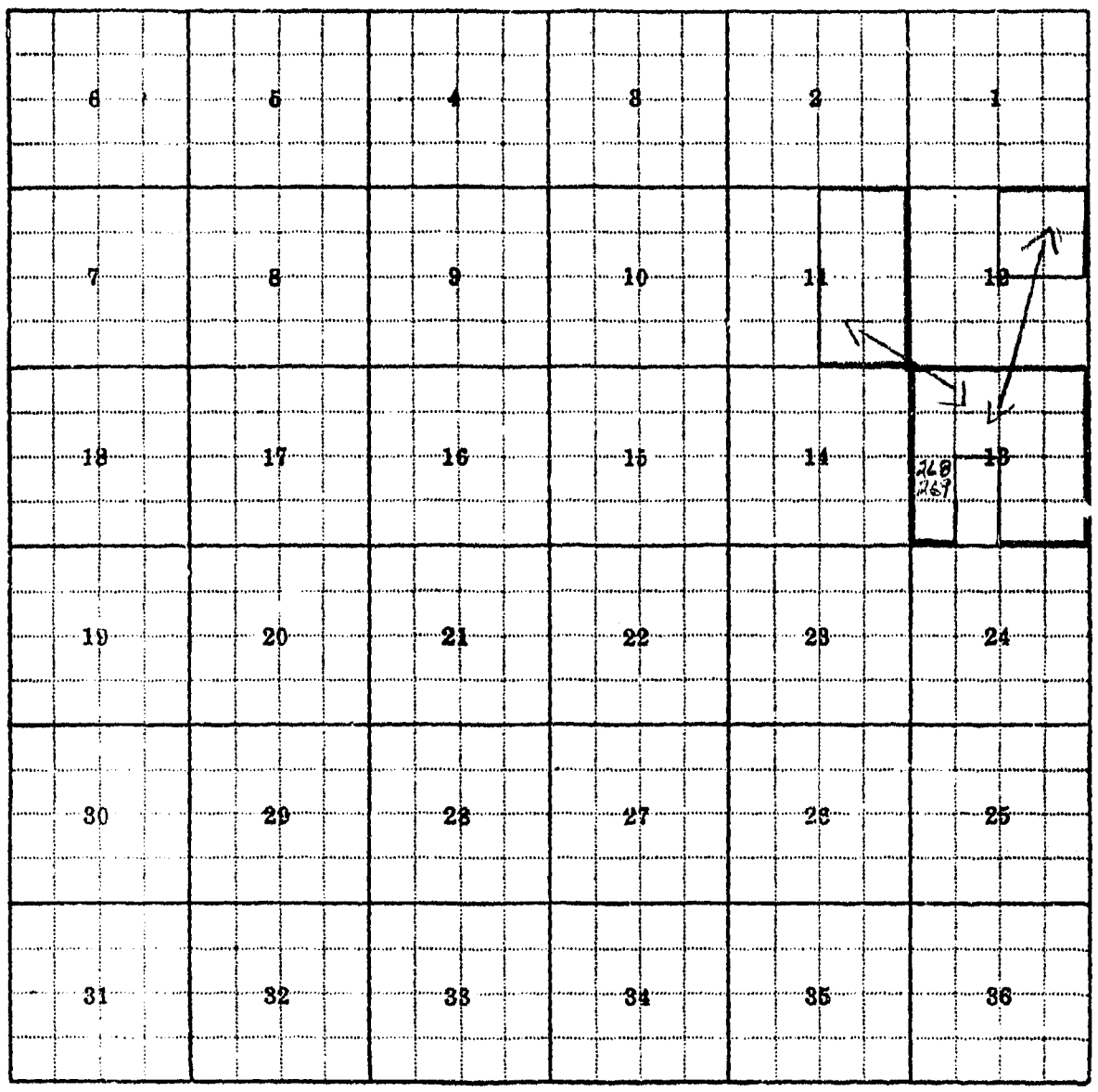

Land Ownership

F-1-A—5M—

County Madison

Farm Checked: Date 7-30-53

By Rob Peter

STATE OF MONTANA
STATE ENGINEERS OFFICE
Water Resources Survey

T 7S R 2W Plat No. 74

Photo No. G-36, G-37, G-38

Legal Land Owner U. S. A. Address

Operator Address

Water is delivered by:— 1. Private System; 2. Ditch Company; 3. State Project; 4. Federal Project; 5. Irrigation District

App. No. Decree No.	NAME OF APPROPRIATOR TO WHOM DECREED	NAME OF STREAM	Date App. Date Priority	Miner's Inches	In Use	NAME OF DITCH (Water Delivered By)	No.	R/F	Present Irr. Acres	Irrigable Acres
2602	John Richie	Grass Lake	7-8-16	200	Stock					
1213	Thos. Thexton	Moran Creek	10-5-16	All	Stock					
2376	Chas. B. Tanner	Tanner Spring	4- -19	80	Stock					
1263	H. F. Daems	Oxilote Creek	5-2-10	250	AC.Ft.					
D-167A *	Present owner									
	U.S. A. Fish Hatchery	Warm Springs	4-1-33	1340	Yes					
D-168**	H. B. Elling	Warm Springs Creek	5-1-81	50	Yes					
		NO IRRIGATION								

NOTE: R—Denotes Regular Irrigation. F—Flood Irrigation.

Adequate Supply: Yes No Explain

Remarks

* 32 Cu. ft. Sec. for use at Fish Hatchery.

**10" deed from Ellings Estate for domestic use from Blaine Spring Creek. 10 inches being 1881 water. Instrument #95411. Hatchery has 10 inches this right.

River Basin

Also in: Plat No. Twp. Rge.	Plat No. Twp. Rge.	Plat No. Twp. Rge.
Plat No. Twp. Rge.	Plat No. Twp. Rge.	Plat No. Twp. Rge.

Information From:

Chas. Morgan

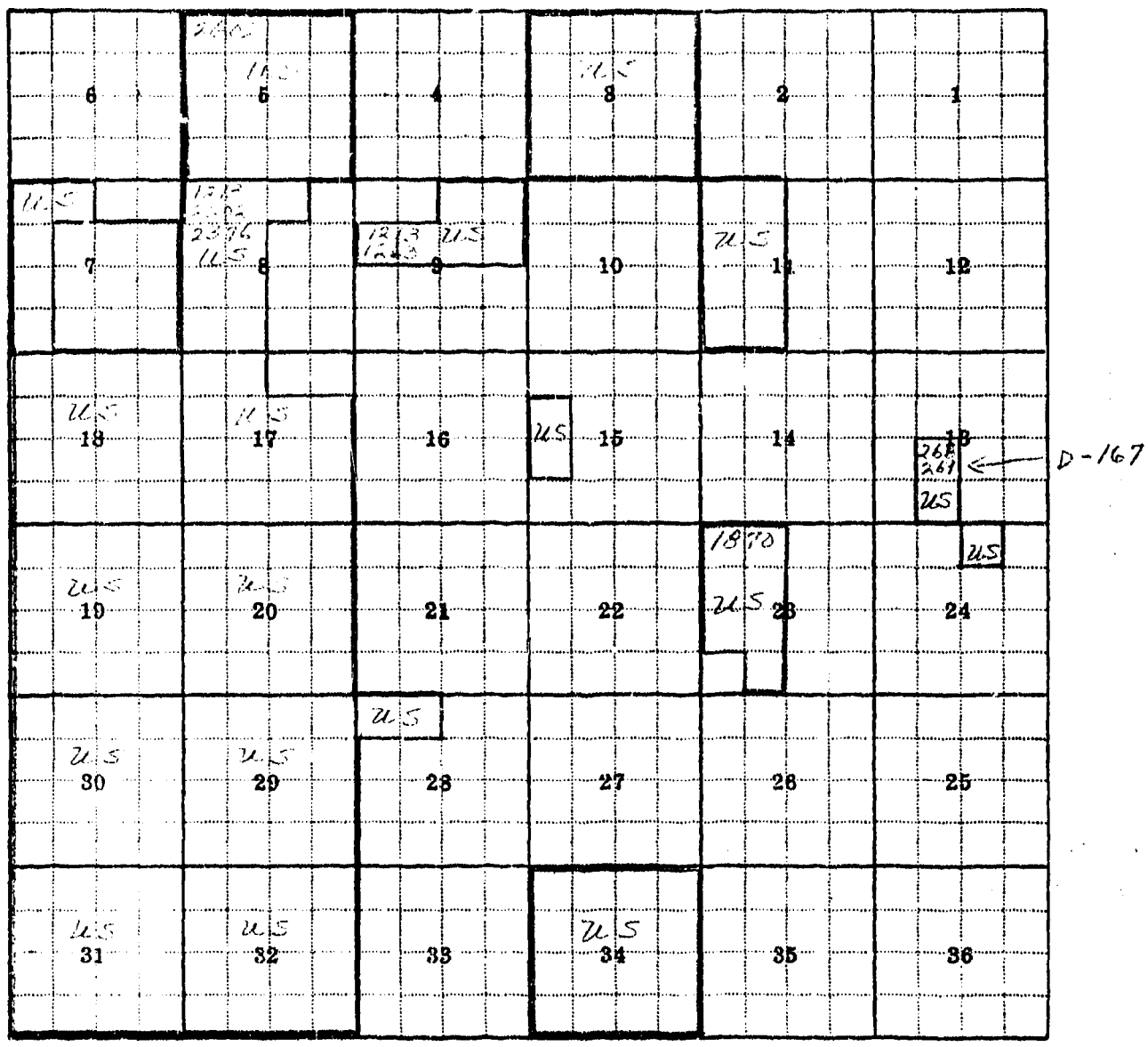

Land Ownership

75
7S 1W

F-1-A—5M—

County Madison

Farm Checked: Date 8-13-53

By Burnell Noyes

STATE OF MONTANA
STATE ENGINEERS OFFICE
Water Resources Survey

T. 7S R. 1W Plat No. 75

Photo No. H-37

Legal Land Owner Geo. A. Carkeek Address Ennis, Montana

Operator Address

Water is delivered by:— (1) Private System; 2. Ditch Company; 3. State Project; 4. Federal Project; 5. Irrigation District

App. No. Decree No.	NAME OF APPROPRIATOR TO WHOM DECREED	NAME OF STREAM	Date App. Date Priority	Miner's Inches	In Use	NAME OF DITCH (Water Delivered By)	No.	R/F	Present Irr. Acres	Irrigable Acres
A-999	O. B. Varney	Madison River	6-1-98	1000	Yes	Carkeek Ditch	1	R	98	
		Drain Ditch				Dams drain to flood	1	R	466	
						land.				

NOTE: R—Denotes Regular Irrigation. F—Flood Irrigation.

Adequate Supply: Yes X No Explain

Remarks

Has water from Madison but does not know how much but thinks it must be Varney appropriations.
(Varney app. is for all of Sec. 9)

River Basin

Also in: Plat No. 76 Twp. 7S Rge. 1E	Plat No. Twp. Rge.	Plat No. Twp. Rge.
Plat No. Twp. Rge.	Plat No. Twp. Rge.	Plat No. Twp. Rge.

Information From:

Mr. Carkeek

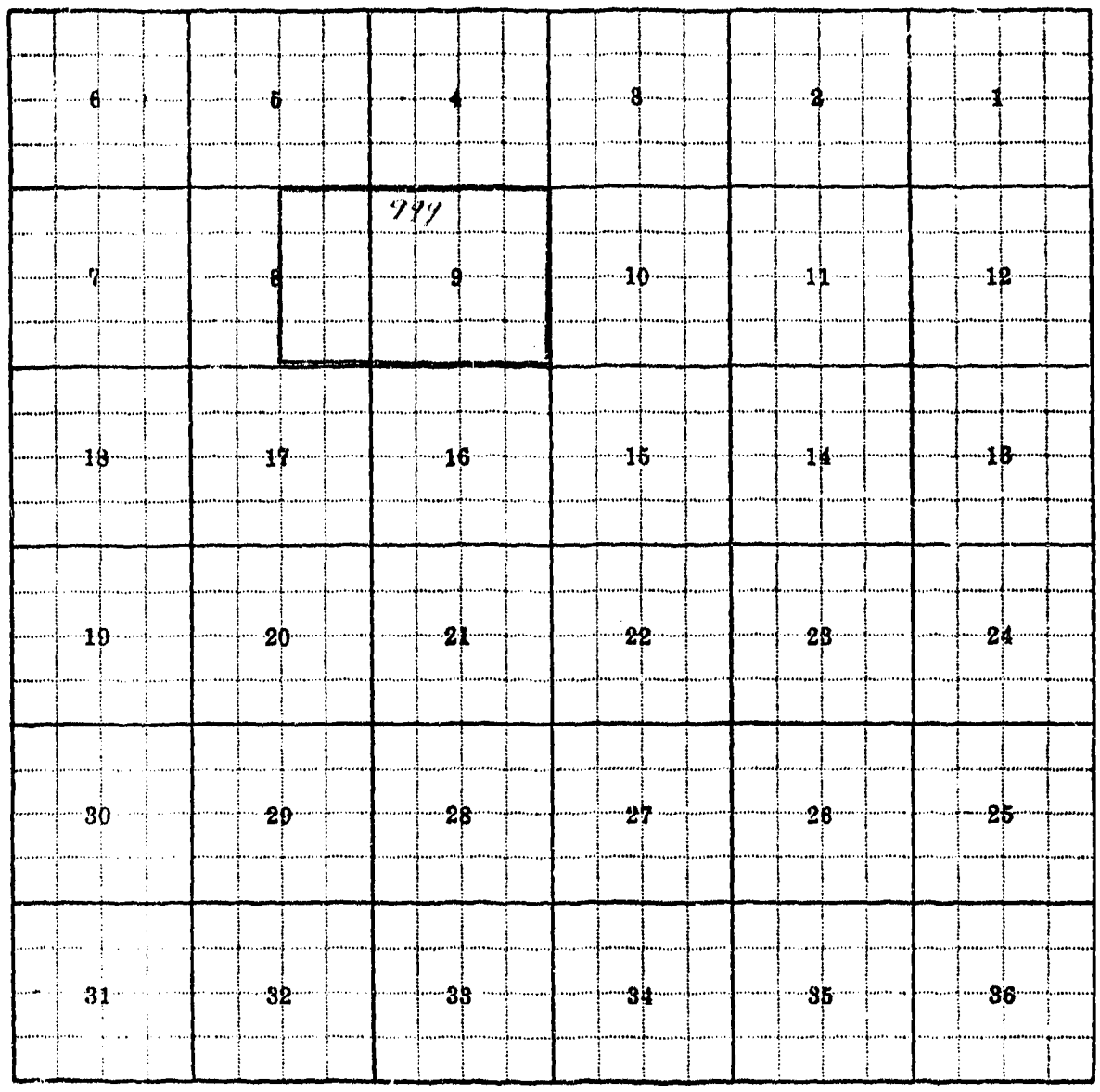

Land Ownership

F-1-A—5M—

County Madison

Farm Checked: Date 7-31-53

By Bob Peter

STATE OF MONTANA
STATE ENGINEERS OFFICE
Water Resources Survey

T. 7S R. 1W Plat No. 75

Photo No. H-37

Legal Land Owner Frank Carlson Address Ennis, Montana

Operator Address

Water is delivered by:— (1.) Private System; 2. Ditch Company; 3. State Project; 4. Federal Project; 5. Irrigation District

App. No. Decree No.	NAME OF APPROPRIATOR TO WHOM DECREED	NAME OF STREAM	Date App. Date Priority	Miner's Inches	In Use	NAME OF DITCH (Water Delivered By)	No.	R/F	Present Irr. Acres	Irrigat Acre
D-105	John Bennetts	Wigwam Creek	5-1-97	75	Yes	Carlson Ditch	1	R	95	

NOTE: R—Denotes Regular Irrigation. F—Flood Irrigation.

Adequate Supply: Yes X No Explain

Remarks

River Basin

Also in : Plat No. Twp. Rge.	Plat No. Twp. Rge.	Plat No. Twp. Rge.
Plat No. Twp. Rge.	Plat No. Twp. Rge.	Plat No. Twp. Rge.

Information From:

Frank Carlson

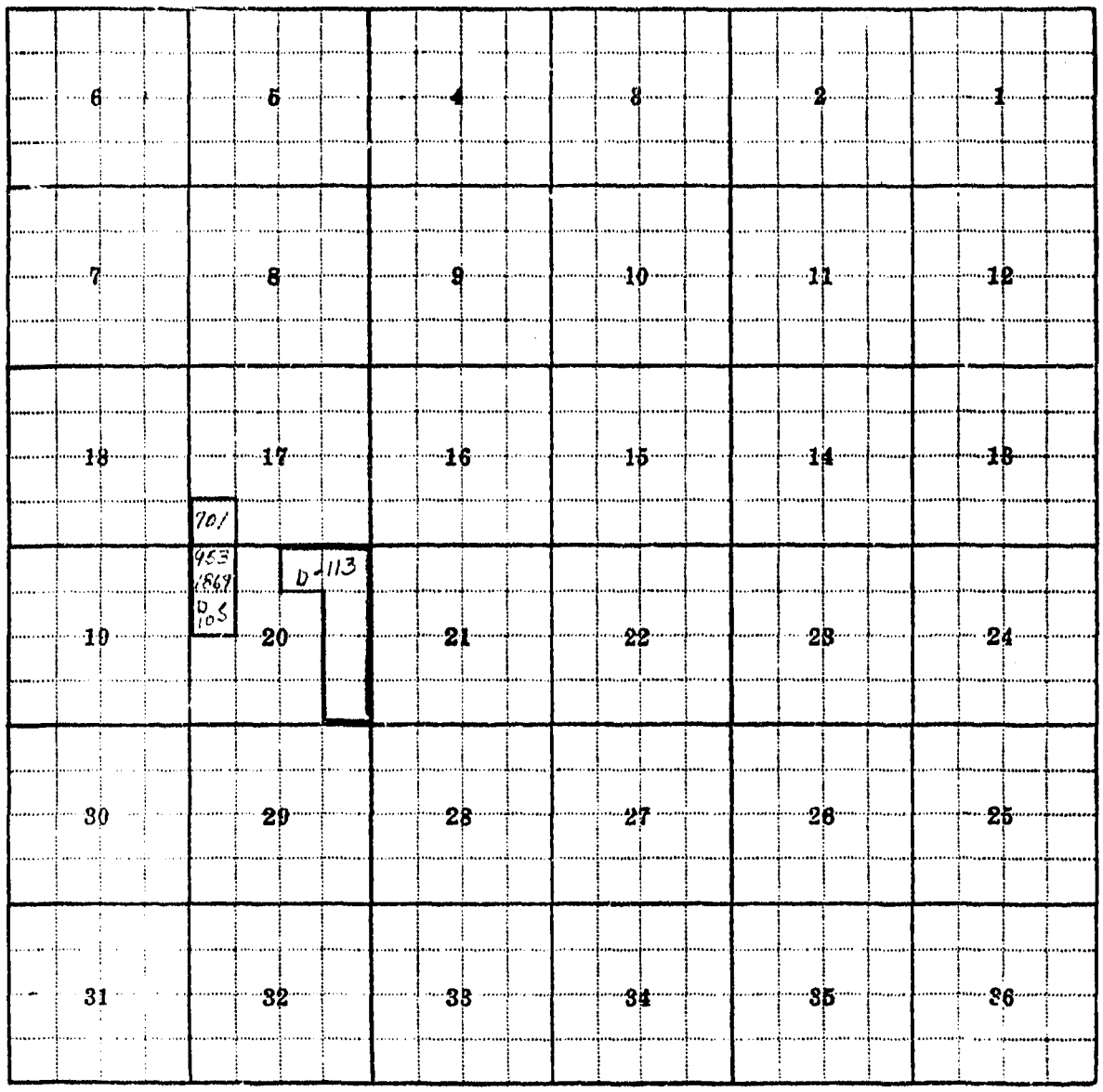

Land Ownership

F-1-A—5M—

County Madison

Farm Checked: Date 7-30-53

By Bob Peter

STATE OF MONTANA
STATE ENGINEERS OFFICE
Water Resources Survey

T 7S R 1W Plat No. 75

Photo No. H-37

Legal Land Owner Richard Coad Address Ennis, Montana

Operator Address

Water is delivered by:— (1.) Private System; 2. Ditch Company; 3. State Project; 4. Federal Project; 5. Irrigation District

App. No. Decree No.	NAME OF APPROPRIATOR TO WHOM DECREED	NAME OF STREAM	Date App. Date Priority	Miner's Inches	in Use	NAME OF DITCH (Water Delivered By)	No.	R/F	Present Irr. Acres	Irrigable Acres
D-106	Richard Coad	Wigwam	4- -84	75	Yes	Shewmaker Ditch	1	R	43	
D-165	Richard & Lottie Coad	Warm Springs Creek	5-1-83	75	Yes	Coad Ditch	1	R	48	

NOTE: R—Denotes Regular Irrigation. F—Flood Irrigation.

Adequate Supply: Yes X No Explain

Remarks

River Basin

Also in: Plat No. Twp. Rge.	Plat No. Twp. Rge.	Plat No. Tw. Rge.
Plat No. Twp. Rge.	Plat No. Twp. Rge.	Plat No. Twp. Rge.

Information From:

Richard Coad

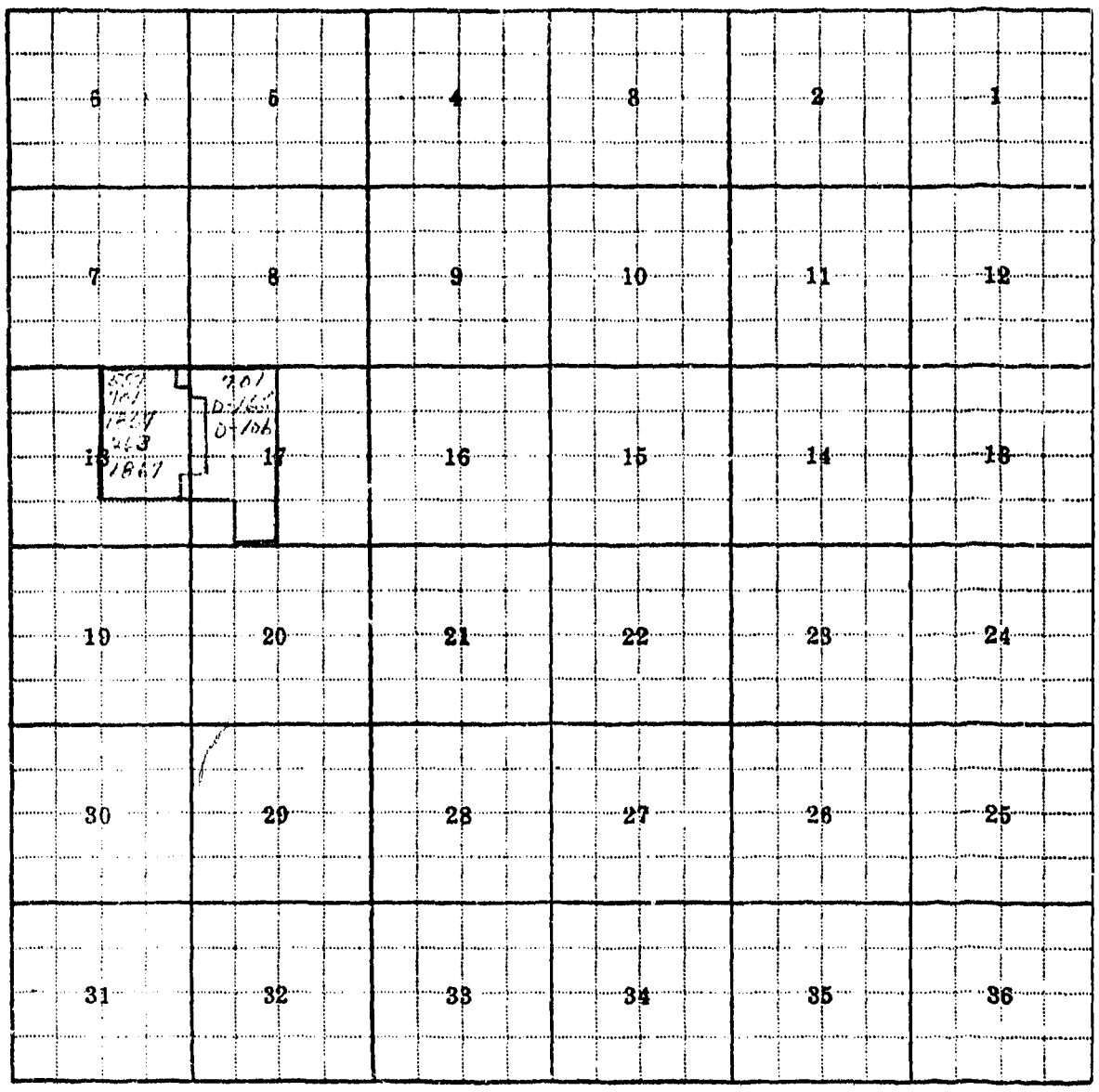

Land Ownership .....

F-1-A-5M--

County Madison

Farm Checked: Date 8-5-53

By Bob Feter

STATE OF MONTANA
STATE ENGINEERS OFFICE
Water Resources Survey

T. 7S R. 1W Plat No. 75

Photo No. H-36, H-37

Legal Land Owner Henry Daems et al Address Ennis, Montana

Operator Jas. Shewmaker Address Ennis, Montana

Water is delivered by:— (1. Private System; 2. Ditch Company; 3. State Project; 4. Federal Project; 5. Irrigation District

App. No. Decree No.	NAME OF APPROPRIATOR TO WHOM DECREED	NAME OF STREAM	Date App. Date Priority	Miner's Inches	In Use	NAME OF DITCH (Water Delivered By)	No.	R/F	Present Irr. Acres	Irrigable Acres
No filing	Henry Daems	Warm Springs Cr.			Yes	Daems Ditch	1	R	40	

NOTE: R—Denotes Regular Irrigation. F—Flood Irrigation.

Adequate Supply: Yes X No Explain

Remarks

D-166 used in Sec. 7. This place has used right from Warm Springs Creek but no filing.

River Basin

Also in: Plat No. Twp. Rge.	Plat No. Twp. Rge.	Plat No. Twp. Rge.
Plat No. Twp. Rge.	Plat No. Twp. Rge.	Plat No. Twp. Rge.

Information From:

Henry Daems

6	5	4	3	2	1
7	8	9	10	11	12
18	17	16	15	14	13
19	20	21	22	23	24
30	29	28	27	26	25
31	32	33	34	35	36

264
U-160

Land Ownership

F-1-A-5M-

County Madison

Farm Checked: Date 7-30-53

By Bob Peter

STATE OF MONTANA
STATE ENGINEERS OFFICE
Water Resources Survey

T. 7S R. 1W Plat No. 75

Photo No. H-37

Legal Land Owner Jas., Roy & A. L. Daems Address Ennis, Montana

Operator Address

Water is delivered by:— (1.) Private System; 2. Ditch Company; 3. State Project; 4. Federal Project; 5. Irrigation District

App. No. Decree No.	NAME OF APPROPRIATOR TO WHOM DECREED	NAME OF STREAM	Date App. Date Priority	Miner's Inches	In Use	NAME OF DITCH (Water Delivered By)	No.	R/F	Present Irr. Acres	Irrigable Acres
A-957	A. E. Eikeland	Madison River	8-18-47	960	Yes	Eikeland Ditch	1	R	582	

NOTE: R—Denotes Regular Irrigation. F—Flood Irrigation.

Adequate Supply: Yes X No Explain

Remarks

This water also used on State Land in Sec. 16

River Basin

Also in: Plat No. Twp. Rge.	Plat No. Twp. Rge.	Plat No. Twp. Rge.
Plat No. Twp. Rge.	Plat No. Twp. Rge.	Plat No. Twp. Rge.

Information From:
Roy Daems

6	5	4	3	2	1
7	8	9	10	11	12
18	17	16	15	14	13
19	20	957 21	22	23	24
30	29	957 ~~28~~	27	26	25
31	32	33	34	35	36

Land Ownership .....

F-1-A—5M—

County Madison

Farm Checked: Date 7-30-53

By Bob Peter

STATE OF MONTANA
STATE ENGINEERS OFFICE
Water Resources Survey

T. 7S R. 1W Plat No. 75

Photo No. H-37

Legal Land Owner Agnes Eikeland & Hattie Daems Address Ennis, Montana

Operator Roy Daems Address Ennis, Montana

Water is delivered by:— (1.) Private System; 2. Ditch Company; 3. State Project; 4. Federal Project; 5. Irrigation District

App. No. Decree No.	NAME OF APPROPRIATOR TO WHOM DECREED	NAME OF STREAM	Date App. Date Priority	Miner's Inches	In Use	NAME OF DITCH (Water Delivered By)	No.	R/F	Present Irr. Acres	Irrigable Acres
A-953	Harriett Daems	Madison River	10-11-19	320	Yes	Daems Ditch	1	R	81	
D-166		Warm Springs Cr.	5-1-83	120	Yes	Thexton Ditch	1	R	20	
~~D-166~~		~~Warm Springs Cr.~~				Shewmaker Ditch	1	R	15	

NOTE: R—Denotes Regular Irrigation. F—Flood Irrigation.

Adequate Supply: Yes X No Explain

Remarks

River Basin

Also in: Plat No. Twp. Rge.	Plat No. Twp. Rge.	Plat No. Twp. Rge.
Plat No. Twp. Rge.	Plat No. Twp. Rge.	Plat No. Twp. Rge.

Information From:

Roy Daems

6	5	4	3	2	1
7	8	9	10	11	12
18	17	16	15	14	13
19	20	21	22	23	24
30	29	28	27	26	25
31	32	33	34	35	36

Land Ownership

F-1-A—5M—

County Madison

T. 7S R. 1W Plat No. 75

STATE OF MONTANA
STATE ENGINEERS OFFICE
Water Resources Survey

Farm Checked: Date 7-29-53

Photo No. H-37, H-38

By Bob Peter

Legal Land Owner Ennis Company Address Ennis, Montana

Operator S. Gerard, Jr. Address Ennis, Montana

Water is delivered by:— (1.) Private System; 2. Ditch Company; 3. State Project; 4. Federal Project; 5. Irrigation District

App. No. Decree No.	NAME OF APPROPRIATOR TO WHOM DECREED	NAME OF STREAM	Date App. Date Priority	Miner's Inches	In Use	NAME OF DITCH (Water Delivered By)	No.	R/F	Present Irr. Acres	Irrigable Acres
A-961*	Summer Gerard, Jr.	Madison River		1000	No					
D-107	Jown W. Kennedy	Wigwam Creek	5-1-07	40	Yes	Kennedy Ditch	1	R)	113	12
			6-1-07	100	Yes					
D-108	John W. Kennedy	Wigwam Creek	11-3-03	75	Yes	Kennedy Ditch	1	R)		
D-112	Harry Thompson	Wigwam Creek	6-24-89	65	Yes	Thompson Ditch	1	R)	78	41
	Harry Thompson	Wigwam Creek	6-1-00	100	Yes	Thompson Ditch				
	Harry Thompson	Wigwam Creek	4-1-89	10	Yes					
Vo. 159	Page 56									
D-113	William E. Thompson	Wigwam Creek	8-11-84	80	Yes	Thompson Ditch	1	R)		

NOTE: R—Denotes Regular Irrigation. F—Flood Irrigation.

Adequate Supply: Yes X No Explain

Remarks

*961 appropriated to come thru Rankin Ditch, water was never taken from river.

River Basin

Also in: Plat No. Twp. 8S Rge. 1W	Plat No. Twp. Rge.	Plat No. Twp. Rge.
Plat No. Twp. Rge.	Plat No. Twp. Rge.	Plat No. Twp. Rge.

Information From:
S. Gerard, Jr.

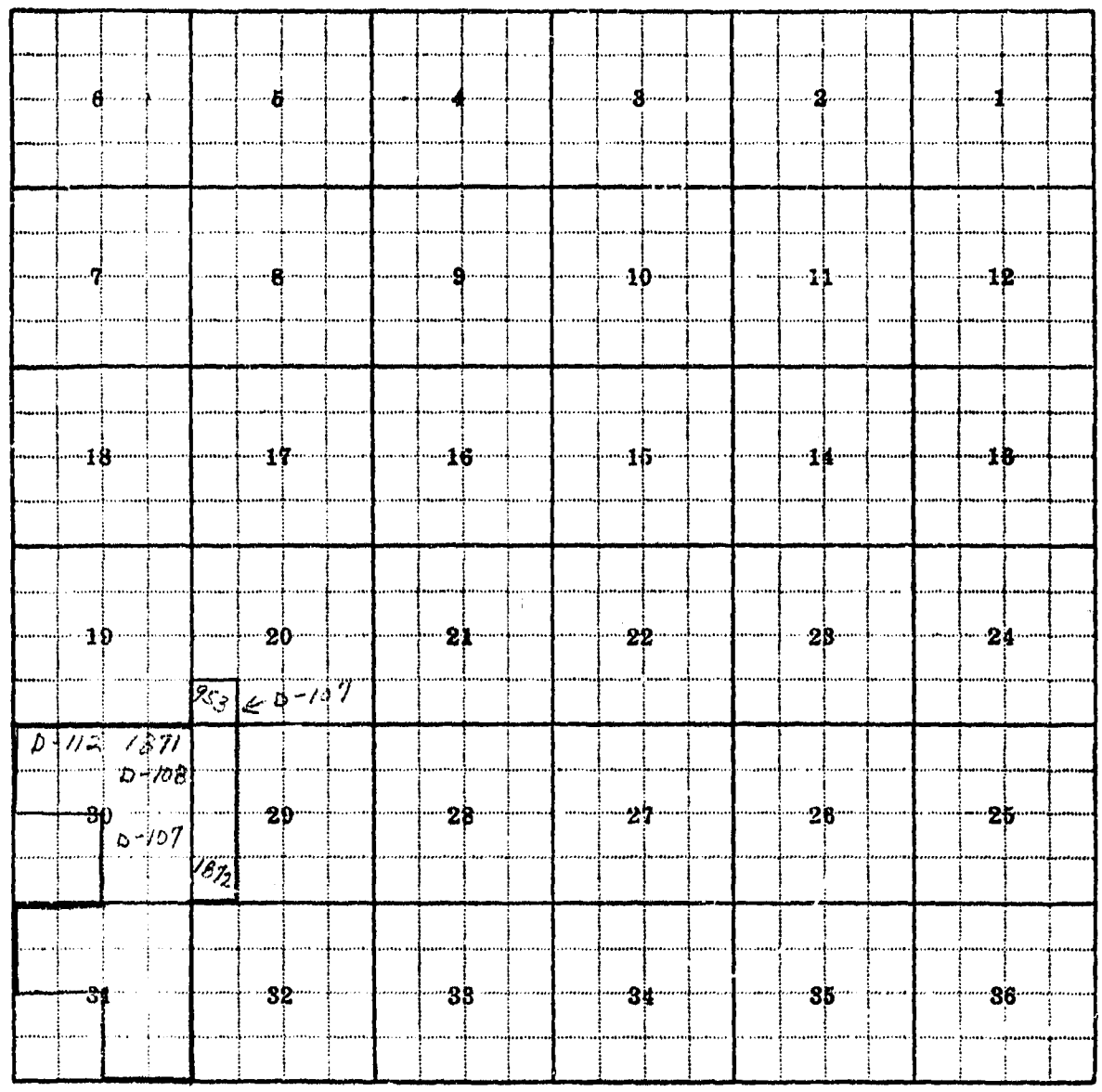

Land Ownership

NOTICE OF APPROPRIATION OF
WATER RIGHT

STATE OF MONTANA,)
) ss.
County of Madison.)

KNOW ALL MEN BY THESE PRESENTS, that the undersigned and his predecessors in interest did, in the spring of the year, A.D. 1886, appropriate and claim, and the undersigned does by these presents appropriate, locate and claim 1&½(60 miners' inches) Cubic feet per second, legal measurement, of the waters of a certain Spring, in the County of Madison, State of Montana, and did, on the 1st day of August, 1904, mark the point of intended diversion by posting thereat a copy of this notice in a conspicuous place; and the predecessors in interest of the undersigned did, in the spring of 1886, divert the water from said Spring by means of a ditch and dam for irrigating purposes.

The said water was and is claimed for, irrigation and other useful and beneficial purposes, and the place of intended use is and was since 1886, on the North half (½) of Section 12, Twp. 7 S., R. 1 West, in Madison County, Montana.

Said water is diverted and conveyed to said place by means of a dam and ditch said ditch is 2 feet wide on bottom 2 feet wide on top, and 1 foot deep on lower side.

That the stream from which the diversion is made is more particularly described as follows, to-wit: The said Spring takes its rise on or in Mill Creek, at or near the head of said Mill Creek, on the Madison Valley, Madison County, Montana; and the head of said spring (being the place where this water hereby appropriated is diverted) is near the east line of Sec. 16, in said T. and R., and about ½ mile South from the N.E. Cor., of said Sec., and measured from said point of diversion as an initial point, the following well known natural objects and permanent monuments are distant as follows, to-wit: The N.E. Cor., of said Sec. 16 is distant about ½ mile in a Northerly direction_____ is distant_____ in a _____ direction.

And the undersigned hereby claims a right of way over all unappropriated lands of the United States through which said ditch shall and does pass together with the right to repair and enlarge said ditch whenever and wherever the same may be necessary to convey the water hereby appropriated.

John F. McDonnell,
Appropriator and Claimant.

STATE OF MONTANA,)
) ss.
County of Madison.)

John F. McDonnell, being first duly sworn, each for himself, says: That he is the appropriator and claimant named in the foregoing notice of appropriation; that he has heard read the said notice of appropriation, and [illegible] contents thereof, and that all the matters and statements contained

John F. McDonnell.

Subscribed and sworn to before me, this 1st day of August, 1904.

M. M. Duncan, Notary Public in and for
Madison County, State of Montana.

M. M. Duncan
Notarial Seal
Madison County
Montana.

Filed for record August 1st, A.D. 1904, at 9 o'clock A.M., and recorded in Book 16 of Water Rights, on page 453. Records of Madison County, Montana.

J. Z. Clem, County Recorder.

F-1-A—5M—

County Madison

Farm Checked: Date Aug. 1953

By Burnell Noyes

STATE OF MONTANA
STATE ENGINEERS OFFICE
Water Resources Survey

T 7S R 1W Plat No. 75

Photo No. H-36, H-37, L-39, L-38

Legal Land Owner David Granger, Jr. & Jeffrey Granger Address Cameron, Montana

Operator Address

Water is delivered by:— 1. Private System; 2. Ditch Company; 3. State Project; 4. Federal Project; 5. Irrigation District

App. No. Decree No.	NAME OF APPROPRIATOR TO WHOM DECREED	NAME OF STREAM	Date App. Date Priority	Miner's Inches	In Use	NAME OF DITCH (Water Delivered By)	No.	R/F	Present Irr. Acres	Irrigable Acres
D-92A	Indian Creek Ditch Co.	Indian Creek		1600)	Yes	Indian Creek Ditch Co.	2	R	378	125
				2000)	950"					
				1100)						
D-21	Robert & W.C. Gilmer	Bear Creek		100	Yes	Varney #1	1	R)	285	26
D-28	J. H. Westerhouse	Bear Creek		800	200"Yes	Varney #1	1	R)		
A-1000	John B. Wellcome	Madison River	9-30-02	2000)	Not in use					
A-1001	John B. Wellcome	Madison River	7-28-03	5000)	at pres.					
D-92A		Indian Creek)				Varney #1	1	R	215	
D-21										
D-28		Bear Creek)								

NOTE: R—Denotes Regular Irrigation. F—Flood Irrigation.

Adequate Supply: Yes ..... No X Explain Not enough water after July 1st.

Remarks

This water also used on Granger's othe land. Wellcome Ditch under repair plans to use.

River Basin

Also in:						
Plat No. 76	Twp. 7S	Rge. 1E	Plat No.	Twp.	Rge.	Plat No. ..... Twp. ..... Rge. .....
Plat No. 65	Twp. 6S	Rge. 1W	Plat No.	Twp.	Rge.	Plat No. ..... Twp. ..... Rge. .....

Information From:

Mr. Granger

6	5	4	3	2	1
7	8	9	10	11	12
18	17	16	15	14	13
19	20	21	22	23	24
30	29	28	27	26	25
31	32	33	34	35	36

Land Ownership

F-1-A—5M—

County Madison

Farm Checked: Date 7-29-53

By Bob Peter

STATE OF MONTANA
STATE ENGINEERS OFFICE
Water Resources Survey

T. 7S R. 1W Plat No. 75

Photo No. H-37

Legal Land Owner Kenneth Gustin Address Ennis, Montana

Operator Address

Water is delivered by:— 1. Private System; 2. Ditch Company; 3. State Project; 4. Federal Project; 5. Irrigation District

App. No. Decree No.	NAME OF APPROPRIATOR TO WHOM DECREED	NAME OF STREAM	Date App. Date Priority	Miner's Inches	In Use	NAME OF DITCH (Water Delivered By)	No.	R/F	Present Irr. Acres	Irrigable Acres
*D-169	Valley Garden Ranch Co.	Blaine Spring Creek	4-1-84	50	Yes	Wiles Ditch)	1	R	127	
D-114	E. S. Wiles	Wigwam Creek	9-18-97	100	Yes	Wiles Ditch)	1	R		
			6-1-00	200	Yes					

NOTE: R—Denotes Regular Irrigation. F—Flood Irrigation.

Adequate Supply: Yes X No Explain

Remarks

*D-169 50 Inches belongs to this ranch of Valley Garden right. D-169 30 inches to Win-Del Ranch.

River Basin

Also in: Plat No. Twp. Rge.	Plat No. Twp. Rge.	Plat No. Twp. Rge.
Plat No. Twp. Rge.	Plat No. Twp. Rge.	Plat No. Twp. Rge.

Information From:
Kenneth Gustin

6	5	4	3	2	1
7	8	9	10	11	12
18 D 167 1675 1825	17	16	15	14	13
1675 1825 D-167 19	20	21	22	23	24
30	29	28	27	26	25
31	32	33	34	35	36

Land Ownership

F-1-A—5M—

County Madison

Farm Checked: Date 8-4-53

By Bob Peter

STATE OF MONTANA
STATE ENGINEERS OFFICE
Water Resources Survey

T 7S R 1W Plat No. 75

Photo No. H-37

Legal Land Owner Arthur Kent Address Ennis, Montana

Operator Address

Water is delivered by:— (1.) Private System; 2. Ditch Company, 3. State Project; 4. Federal Project; 5. Irrigation District

App. No. Decree No.	NAME OF APPROPRIATOR TO WHOM DECREED	NAME OF STREAM	Date App. Date Priority	Miner's Inches	In Use	NAME OF DITCH (Water Delivered By)	No.	R/F	Present Irr. Acres	Irrigable Acres
A-1868	Chas. L. Grove	Wigwam Creek	4-27-09	160	Yes	Grove Ditch	1	R	66	
		Wigwam Creek				Thompson Ditch	1	R	5	
		Wigwam Creek				Kennedy Ditch	1	R	22	

NOTE: R—Denotes Regular Irrigation. F—Flood Irrigation.

Adequate Supply: Yes X No Explain

Remarks

River Basin

Also in: Plat No. Twp. Rge.	Plat No. Twp. Rge.	Plat No. Twp. Rge.
Plat No. Twp. Rge.	Plat No. Twp. Rge.	Plat No. Twp. Rge.

Information From:

Mr. Kent

6	5	4	3	2	1
7	8	9	10	11	12
18	17	16	15	14	13
19 (1845)	20	21	22	23	24
30	29	28	27	26	25
31	32	33	34	35	36

Land Ownership

F-1-A--5M--

County Madison

Farm Checked: Date 8-7-53

By Burnell Noyes & Dave Pouliot

Legal Land Owner Edward McAtee

Operator

STATE OF MONTANA
STATE ENGINEERS OFFICE
Water Resources Survey

T 7S R 1W Plat No. 75

Photo No. 1-38, 1-39

Address Cameron, Montana

Address

Water is delivered by:— (1) Private System; (2) Ditch Company; 3. State Project; 4. Federal Project; 5. Irrigation District

App. No. Decree No.	NAME OF APPROPRIATOR TO WHOM DECREED	NAME OF STREAM	Date App. Date Priority	Miner's Inches	In Use	NAME OF DITCH (Water Delivered By)	No.	R/F	Present Irr. Acres	Irrigable Acres
D-87	Chas. & Emma Armitage	Indian Creek	9-1-87	100	Yes	Indian Creek Ditch Co.	2	R)		
			6-1-07	80	Yes					
			6-1-05	80	Yes					
			6-1-07	80	Yes					
*D-92A	Indian Creek Ditch Co.	Indian Creek		3/4	Yes	Indian Creek Ditch Co.	2	R)	373	0

NOTE: R—Denotes Regular Irrigation. F—Flood Irrigation.

Adequate Supply: Yes X No. Explain

Remarks

This water also used on State Land in Sec. 24 by McAtee.
3/4 of a water share = 1500 Co. share of Stock (1 water share =200" or 2000 Co. share) 3/4 of a water share = 150" of wate

River Basin

Also in: Plat No. Twp. Rge.	Plat No. Twp. Rge.	Plat No. Twp. Rge.
Plat No. Twp. Rge.	Plat No. Twp. Rge.	Plat No. Twp. Rge.

Information From:

Ed. McAtee

6	5	4	3	2	1
7	8	9	10	11	12
18	17	16	15	14	13
19	20	21	22	23	24
30	29	28	27	26	25
31	32	33	34	35	36

109

767

Land Ownership

F-1-A—5M—

County Madison

Farm Checked: Date 8-7-53

By Burnell Noyes & Dave Pouliot

STATE OF MONTANA
STATE ENGINEERS OFFICE
Water Resources Survey

T 7S R 1W Plat No. 75

Photo No. J-38, J-39

Legal Land Owner Montana, State of Address

Operator Edward McAtee Address Cameron, Montana

Water is delivered by:— (1.) Private System; (2.) Ditch Company; 3. State Project; 4. Federal Project; 5. Irrigation District

App. No. Decree No.	NAME OF APPROPRIATOR TO WHOM DECREED	NAME OF STREAM	Date App. Date Priority	Miner's Inches	In Use	NAME OF DITCH (Water Delivered By)	No.	R/F	Present Irr. Acres	Irrigable Acres
D-87	Chas. & Emma Armitage	Indian Cr.	9-1-87	100	Yes	Indian Cr. Ditch Co.	1/2	R)		
			6-1-07	80	Yes					
			6-1-05	80	Yes					
			6-1-07	80	Yes					
D-92A	Indian Cr. Ditch Co.	Indian Cr.		3/4	Yes	Indian Cr. Ditch Co.	1/2	R)	29	0

NOTE: R—Denotes Regular Irrigation. F—Flood Irrigation.

Adequate Supply: Yes X No Explain

Remarks

This water also used on McAtee land in this township.
3/4 = 150" of water.
Water not appurtenant to land.

River Basin

Also in: Plat No. Twp. Rge	Plat No. Twp. Rge	Plat No. Twp. Rge
Plat No. Twp. Rge	Plat No. Twp. Rge	Plat No. Twp. Rge

Information From:

Ed McAtee

6	5	4	3	2	1
7	8	9	10	11	12
18	17	16	15	14	13
19	20	21	22	23	24
30	29	28	27	26	25
31	32	33	34	35	36

Land Ownership .....

F-1-A—5M—

County Madison

Farm Checked: Date 7-30-53

By Bob Peter

STATE OF MONTANA
STATE ENGINEERS OFFICE
Water Resources Survey

T 7S R 1W Plat No. 75

Photo No. H-37

Legal Land Owner Montana, State of Address

Operator Roy Daems Address Ennis, Montana

Water is delivered by:—(1.) Private System; 2. Ditch Company; 3. State Project; 4. Federal Project; 5. Irrigation District

App. No. Decree No.	NAME OF APPROPRIATOR TO WHOM DECREED	NAME OF STREAM	Date App. Date Priority	Miner's Inches	In Use	NAME OF DITCH (Water Delivered By)	No.	R/F	Present Irr. Acres	Irrigable Acres
A-957	A. E. Eikeland	Madison River	8-18-47	960	Yes	Eikeland D.	1	R	201	

NOTE: R—Denotes Regular Irrigation. F—Flood Irrigation.

Adequate Supply: Yes X No Explain

Remarks

Roy Daems operating Sec. 16 irrigates part of W½ of Sec. Daems has A-957.

River Basin

Also in:								
Plat No.	Twp.	Rge.	Plat No.	Twp.	Rge.	Plat No.	Twp.	Rge.
Plat No.	Twp.	Rge.	Plat No.	Twp.	Rge.	Plat No.	Twp.	Rge.

Information From:

Roy Daems

6	5	4	3	2	1
7	8	9	10	11	12
18	17	16	15	14	13
19	20	21	22	23	24
30	29	28	27	26	25
31	32	33	34	35	36

Land Ownership

F-1-A—5M—

County Madison

Farm Checked: Date 7-30-53

By Bob Peter

Legal Land Owner Tom Rankin

Operator

STATE OF MONTANA
STATE ENGINEERS OFFICE
Water Resources Survey

T. 7S R. 1W Plat No. 75

Photo No. H-37, H-38

Address Ennis, Montana

Address

Water is delivered by:— (1) Private System; 2. Ditch Company; 3. State Project; 4. Federal Project; 5. Irrigation District

App. No. Decree No.	NAME OF APPROPRIATOR TO WHOM DECREED	NAME OF STREAM	Date App. Date Priority	Miner's Inches	In Use	NAME OF DITCH (Water Delivered By)	No.	R/F	Present Irr. Acres	Irrigable Acres
A-962	Chas. L. Grove	Madison River	4-25-08	240	Yes	Rankin-Shewmaker D.	1	R	131	
D-110	Frank Russler &	Wigwam Creek	4-1-84	50	Yes	Rankin Ditch	1	R	23	
	Chas. Wilkins adm.	Wigwam Creek	4-1-84	50	Yes	Darnutzer Ditch	1	R	9	

NOTE: R—Denotes Regular Irrigation. F—Flood Irrigation.

Adequate Supply: Yes X No Explain

Remarks

River Basin

Also in: Plat No. Twp. Rge.	Plat No. Twp. Rge.	Plat No. Twp. Rge.
Plat No. Twp. Rge.	Plat No. Twp. Rge.	Plat No. Twp. Rge.

Information From:

Tom Rankin

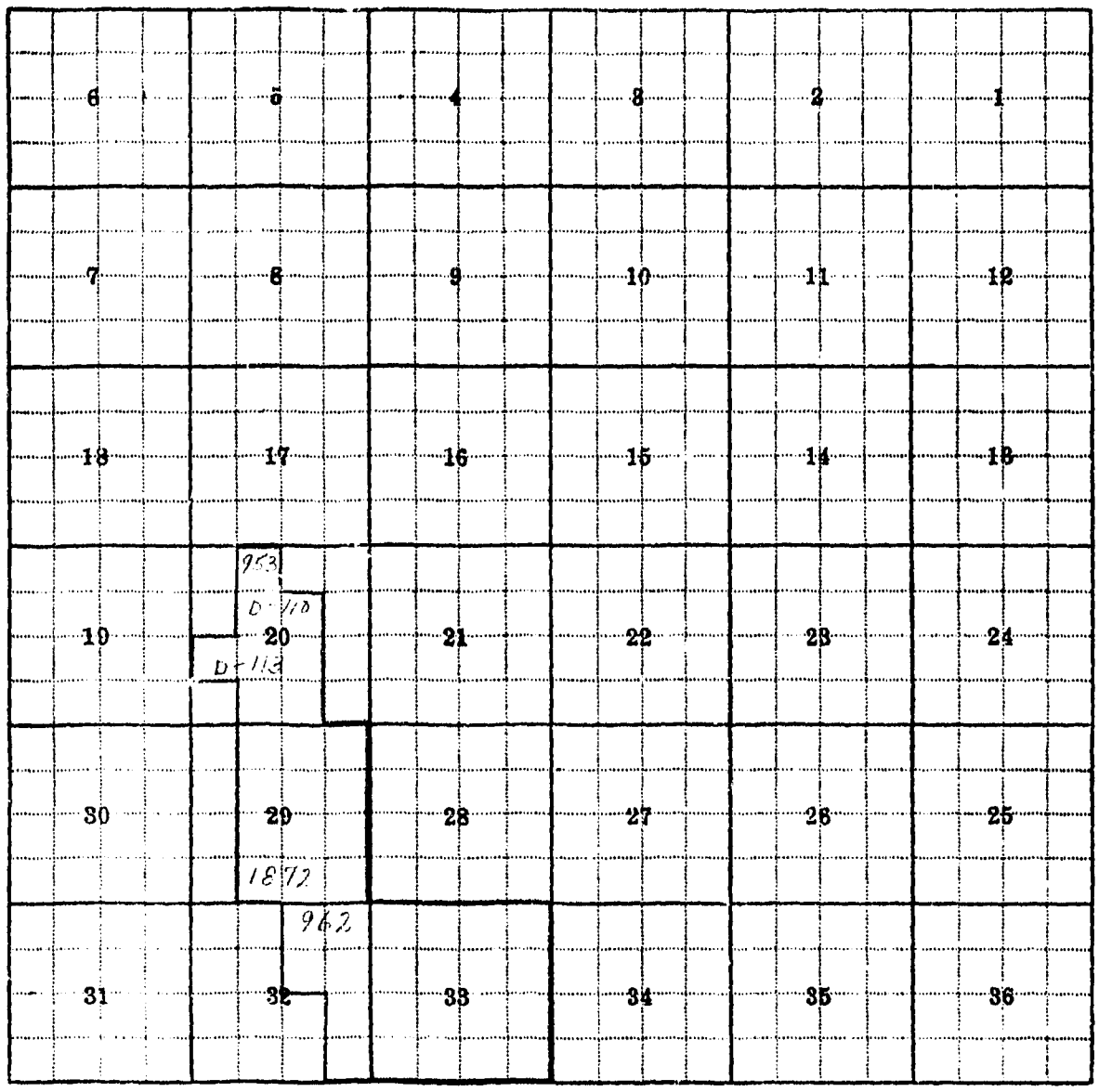

Land Ownership

F-1-A—5M—

County Madison

Farm Checked: Date 7-31-53

By Bob Peter

STATE OF MONTANA
STATE ENGINEERS OFFICE
Water Resources Survey

T. 7S R. 1W Plat No. 75

Photo No. H-36

Legal Land Owner James D. Shewmaker Address Ennis, Montana

Operator Address

Water is delivered by:— (1.) Private System; 2. Ditch Company; 3. State Project; 4. Federal Project; 5. Irrigation District

App. No. Decree No.	NAME OF APPROPRIATOR TO WHOM DECREED	NAME OF STREAM	Date App. Date Priority	Miner's Inches	In Use	NAME OF DITCH (Water Delivered By)	No.	R/F	Present Irr. Acres	Irrigable Acres
A-991	Jas. D. Shewmaker	Madison River	6-18-46	1000	Yes	Rankin & Shewmaker Ditch	1	R	118	
A-1004	H. H. Waggoner et al	Madison River	4-5-95	280	Yes	Cooley Ditch	1	R	67	
D-111	[illegible]	Warm Springs Cr.	4-1-04	125	yes	Shewmaker Ditch	1	R	197	

NOTE: R—Denotes Regular Irrigation. F—Flood Irrigation.

Adequate Supply: Yes X No Explain

Remarks

River Basin

Also in: Plat No. Twp. Rge.	Plat No. Twp. Rge.	Plat No. Twp. Rge.
Plat No. Twp. Rge.	Plat No. Twp. Rge.	Plat No. Twp. Rge.

Information From:
Jas. Shewmaker

6	5	4	3	2	1
7	8	9	10	11	12
18	17	16	15	14	13
19	20	21	22	23	24
30	29	28	27	26	25
31	32	33	34	35	36

Land Ownership

F-1-A—5M—

County Madison

Farm Checked: Date 8-4-53

By Bob Peter

STATE OF MONTANA
STATE ENGINEERS OFFICE
Water Resources Survey

T 7S R 1W Plat No. 75

Photo No. H-36

Legal Land Owner Donald B. Thexton Address Ennis, Montana

Operator Address

Water is delivered by:— 1. Private System; 2. Ditch Company; 3. State Project; 4. Federal Project; 5. Irrigation District

App. No. Decree No.	NAME OF APPROPRIATOR TO WHOM DECREED	NAME OF STREAM	Date App. Date Priority	Miner's Inches	In Use	NAME OF DITCH (Water Delivered By)	No.	R/F	Present Irr. Acres	Irrigable Acres
		NO IRRIGATION								

NOTE: R—Denotes Regular Irrigation. F—Flood Irrigation.

Adequate Supply: Yes No Explain

Remarks

No irrigation

River Basin

Also in: Plat No. Twp. Rge.	Plat No. Twp. Rge.	Plat No. Twp. Rge.
Plat No. Twp. Rge.	Plat No. Twp. Rge.	Plat No. Twp. Rge.

Information From:

Thexton

6	5	4	3	2	1
7	8	9	10	11	12
18	17	16	15	14	13
19	20	21		23	24
30	29	28	27	26	25
31	32	33	34	35	36

Land Ownership .....

F-1-A—5M—

County Madison

Farm Checked: Date 7-30-53

By Bob Peter

STATE OF MONTANA
STATE ENGINEERS OFFICE
Water Resources Survey

T 7S R 1W Plat No. 75

Photo No. H-37, H-38

Legal Land Owner U. S. A. Address

Operator Address

Water is delivered by:— 1. Private System; 2. Ditch Company; 3. State Project; 4. Federal Project; 5. Irrigation District

App. No. Decree No.	NAME OF APPROPRIATOR TO WHOM DECREED	NAME OF STREAM	Date App. Date Priority	Miner's Inches	In Use	NAME OF DITCH (Water Delivered By)	No.	R/F	Present Irr. Acres	Irrigable Acres
701	Hazel Daems	Holly Creek	6-14-20	80	Stock					
121	Patrick McDonnell	Bear Creek	6-22-97	160	Stock					
		STOCK WATER								

NOTE: R—Denotes Regular Irrigation. F—Flood Irrigation.

Adequate Supply: Yes No Explain

Remarks

Water on 121-701 stock water only.

River Basin

Also in: Plat No. Twp. Rge.	Plat No. Twp. Rge.	Plat No. Twp. Rge.
Plat No. Twp. Rge.	Plat No. Twp. Rge.	Plat No. Twp. Rge.

Information From:
Field Survey

6	5	4	3	2	1
7	8	9	10	11	12
18	17	16	15	14	13
19	20	21	22	23	24
30	29	28	27	26	25
31	32	33	34	35	36

Land Ownership

76
7S 1E

A—5M—

County Madison

Farm Checked: Date 8-5-53

By Burnell Noyes & Dave Pouliot

STATE OF MONTANA
STATE ENGINEERS OFFICE
Water Resources Survey

T 7S R 1E Plat No. 76

Photo No. J-38

Legal Land Owner George Carkeek Address Cameron, Montana

Operator Address

Water is delivered by:— (1. Private System; 2. Ditch Company; 3. State Project; 4. Federal Project; 5. Irrigation District

App. No. Decree No.	NAME OF APPROPRIATOR TO WHOM DECREED	NAME OF STREAM	Date App. Date Priority	Miner's Inches	In Use	NAME OF DITCH (Water Delivered By)	No.	R/F	Present Irr. Acres	Irrigable Acres
A-2537	Gilbert A. Stewart	Unnamed Spring	11-10	40	Stock	Stock				
*D-20	Lewis L. Fowler)	Bear Creek	1881	737	184 OK	Bear Creek Ditch	1	R	115	23
	E. E. Ayres)									
	Moris H. Kilner)									
	Amos Story)									

NOTE: R—Denotes Regular Irrigation. F—Flood Irrigation.

Adequate Supply: Yes ..... No X Explain Not after July 15th.

Remarks

*D-20 George Carkeek-184¼", Donald Clark-184¼", Alice M. Orr 368½". total 737".

River Basin

Also in: Plat No. Twp. Rge.	Plat No. Twp. Rge.	Plat No. Twp. Rge.
Plat No. Twp. Rge.	Plat No. Twp. Rge.	Plat No. Twp. Rge.

Information From:
Geo. Carkeek

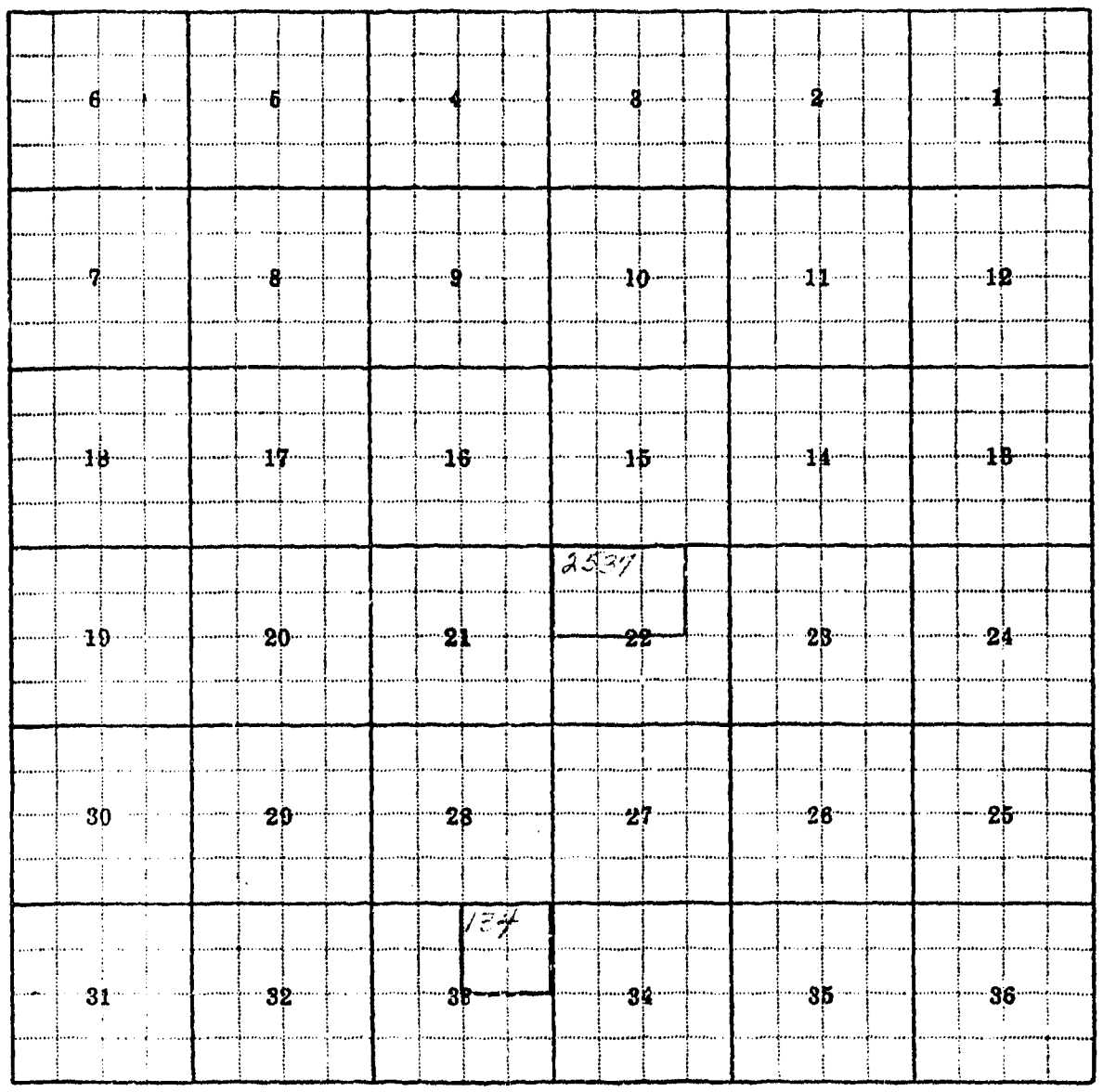

Land Ownership

F-1-A—5M—

County Madison

Farm Checked: Date 8-5-53

By Burnell Noyes, Dave Pouliot

STATE OF MONTANA
STATE ENGINEERS OFFICE
Water Resources Survey

T. 7S R. 1E Plat No. 76

Photo No. J-38

Legal Land Owner R. B. Fraser Address Cameron, Montana

Operator K. G. Warburton Address Cameron, Montana

Water is delive — (1.) Private System; (2.) Ditch Company; 3. State Project; 4. Federal Project; 5. Irrigation District

App. No. Decree No.	NAME OF APPROPRIATOR TO WHOM DECLEED	NAME OF STREAM	Date App. Date Priority	Miner's Inches	In Use	NAME OF DITCH (Water Delivered By)	No.	R/F	Present Irr. Acres	Irriga Acre
*D-16	J. Woodworth									
	Frank Kirby	Bear Creek	4-85	473	189 1/5	OK North Fork Ditch	1	F	365	0
	E. E. Ayres									
D-92A**	Indian Cr. Ditch Co.	Indian Creek	5-1-82	1600	50"	OK Indian Creek Ditch Co.	2	R	45	0
			6-1-02	2000						
			6-1-07	1000						

NOTE: R—Denotes Regular Irrigation. F—Flood Irrigation.

Adequate Supply: Yes ..... No X Explain Not from Bear Creek.

Remarks
*D-16 R. B. Fraser 189 1/5", Jas. Lockridge -94 3/5", Alice M. Orr 189 1/5".
**D-92A R. B. Fraser 50", Alice Hadzor 200", J. F. & D. Granger 950", Frank Herrick 50", J. N. Lockridge 66 2/3", Alice Orr 333 1/3", Ed McAtee 150". (Remaining 2800" considered high water rights.)

River Basin

Also in: Plat No. Twp. Rge.	Plat No. Twp. Rge.	Plat No. Twp. Rge.
Plat No. Twp. Rge.	Plat No. Twp. Rge.	Plat No. Twp. Rge.

Information From:
K. G. Warburton

6	5	4	3	2	1
7	8	9	10	11	12
18	17	16	15	14	13
19	20	21	22	23	24
30	29	28	27	26	25
31	32	33	34	35	36

115 118 116
D-16

Land Ownership

F-1-A--5M--

County Madison

Farm Checked: Date 8-11-53

By Burnell Noyes

STATE OF MONTANA
STATE ENGINEERS OFFICE
Water Resources Survey

T 7S R 1E Plat No. 76

Photo No. I-38, I-37

Legal Land Owner Jeffery & David Granger Address Cameron, Montana

Operator Address

Water is delivered by:— (1.) Private System; (2.) Ditch Company; 3. State Project; 4. Federal Project; 5. Irrigation District

App. No. Decree No.	NAME OF APPROPRIATOR TO WHOM DECREED	NAME OF STREAM	Date App. Date Priority	Miner's Inches	In Use	NAME OF DITCH (Water Delivered By)	No.	R/F	Present Irr. Acres	Irrigable Acres
D-258	Earl Elling guardian	Short Creek or Mill Cr.	5-1-67	120	Yes	Hodgens-Mill Cr. Ditch	1	R)	80	0
			5-1-75	350	Yes	Granger Ditch		)		
			5-1-83	100	Yes					
			4-1-05	300	Yes					
D-463G	David Granger, Sr.	Tolman Cr.	1870	100	Yes	Granger Ditch		)		
	David Granger, Sr.	Spring on bank of Mill Creek 4" pipe domestic use.								
D-21	Rob't. & W. C. Gilmer	Bear Creek	1867	100	Yes	Varney #1	1	R)		
*D-28	J. H. Westerhouse	Bear Creek	1880	800	200 Yes	Varney	1	R)	174	0
**D-92A	Indian Cr. Ditch Co.	Indian Creek	5-1-82	1600)	Yes	Varney D.-Indian Cr.D.	1/2	R)		
			6-1-02	2000)	4 3/4	Co.				
			6-1-07	1000)	shares					
A-1000	Madison River)	Not in use***				Not in use	1	R	Will be used	
A-1001	Madison River)							on	land in T. 7S	
								R.	1W	

NOTE: R—Denotes Regular Irrigation. F—Flood Irrigation.

Adequate Supply: Yes ..... No X Explain Not enough water after July 1st.

Remarks This water also used on other Granger land.***Plans are to repair Wellcome Ditch for use of this water.
*D-28 Granger Bros. 200", Randall Storey 175", Isabell Storey 325", Lilly Storey 100".
**D-92A J. F. & D. Granger 950", R. B. Fraser 50", Alice Hadzor 200", Frank Herrick 50", J. N. Lockridge 66 2/3", Alice Orr 333 1/3", Ed. McAtee 150". (Remaining 2800" considered high water right only.)
*Granger uses 3/4 share Win Del uses 4 share 1 share =200".

River Basin

Also in:								
Plat No. 65	Twp. 6S	Rge. 1W	Plat No.	Twp.	Rge.	Plat No.	Twp.	Rge.
Plat No. 75	Twp. 7S	Rge. 1W	Plat No.	Twp.	Rge.	Plat No.	Twp.	Rge.

Information From:
Mr. Granger

6	5	4	3	2	1
7	8	9	10	11	12
18	17	16	15	14	13
19	20	21	22	23	24
30	29	28	27	26	25
31	32	33	34	35	36

Land Ownership

F-1-A—5M—

County Madison

Farm Checked: Date 8-5-53

By Dave Pouliot & Burnell Noyes

STATE OF MONTANA
STATE ENGINEERS OFFICE
Water Resources Survey

T. 7S R. 1E Plat No. 76

Photo No. J-38

Legal Land Owner Jas. Lockridge Address Cameron, Montana

Operator Address

Water is delivered by:— (1.) Private System; 2. Ditch Company; 3. State Project; 4. Federal Project; 5. Irrigation District

App. No. Decree No.	NAME OF APPROPRIATOR TO WHOM DECREED	NAME OF STREAM	Date App. Date Priority	Miner's Inches	In Use	NAME OF DITCH (Water Delivered By)	No.	R/F	Present Irr. Acres	Irrigable Acres
*D-16	John Woodworth)									
	Frank Kirby)	Bear Creek	4-85	473	94 3/5	Yes Warburton-	1	R	215	0
	E. E. Ayres)					Lockridge No. Fork				
						Ditch				

NOTE: R—Denotes Regular Irrigation. F—Flood Irrigation.

Adequate Supply: Yes ..... No ..X.. Explain .....

Remarks

*D-16 Jas. Lockridge 94 3/5", R. B. Frase 189 1/5", Alice M. Orr 189 1/5".

River Basin

Also in: Plat No. Twp. Rge	Plat No. Twp. Rge	Plat No. Twp. Rge
Plat No. Twp. Rge	Plat No. Twp. Rge	Plat No. Twp. Rge

Information From:

Mr. Lockridge

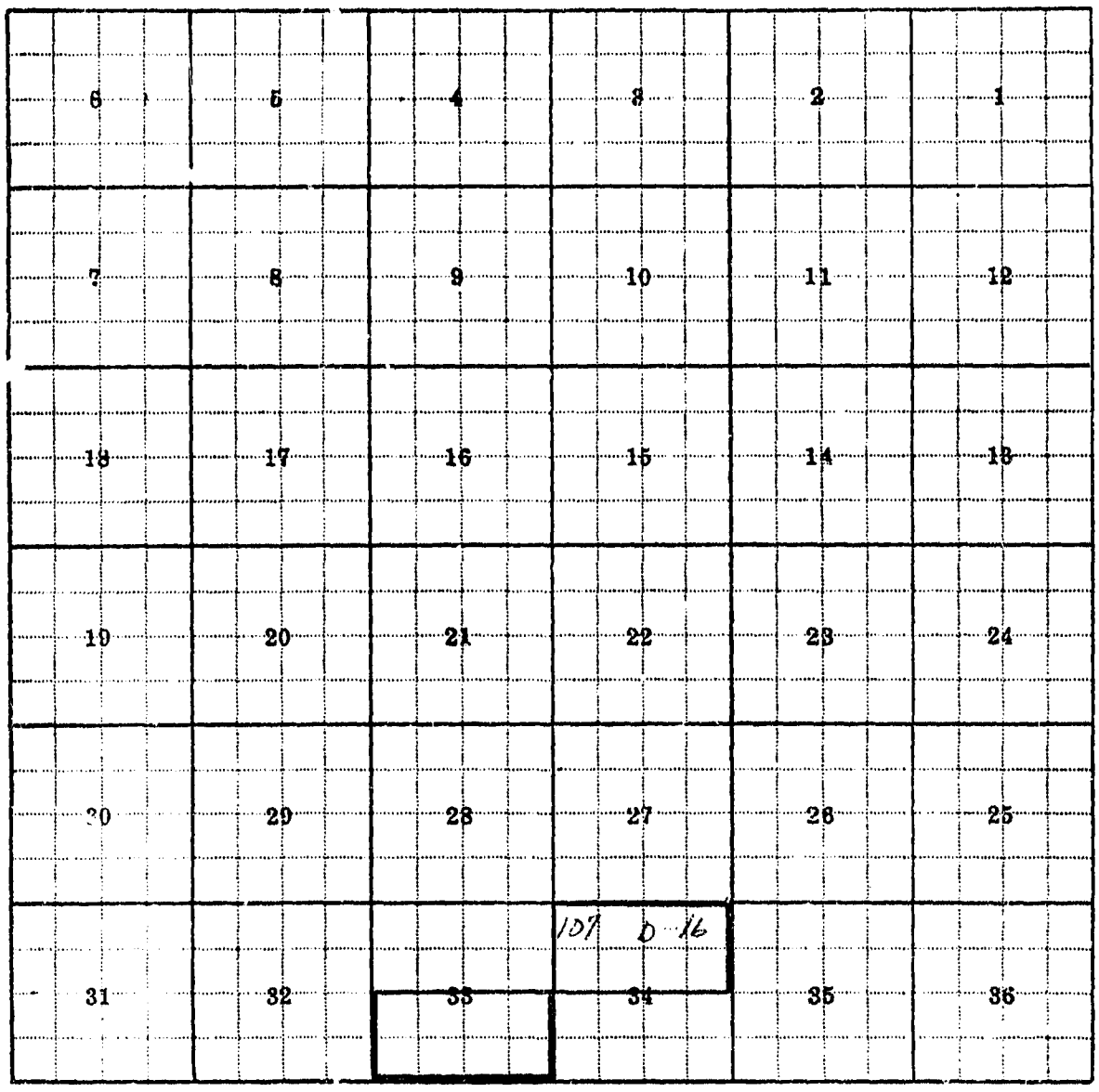

Land Ownership

F-1-A—5M—

County Madison

Farm Checked: Date 8-13-53

By Burnell Noyes

STATE OF MONTANA
STATE ENGINEERS OFFICE
Water Resources Survey

T 7S R 1E Plat No. 76

Photo No. I-37

Legal Land Owner C. J. Manley Address Cameron, Montana

Operator Address

Water is delivered by:— 1. Private System; 2. Ditch Company; 3. State Project; 4. Federal Project; 5. Irrigation District

App. No. Decree No.	NAME OF APPROPRIATOR TO WHOM DECREED	NAME OF STREAM	Date App. Date Priority	Miner's Inches	In Use	NAME OF DITCH (Water Delivered By)	No.	R/F	Present Irr. Acres	Irrigable Acres
		DRY LAND								
		NO IRRIGATION								

NOTE: R—Denotes Regular Irrigation. F—Flood Irrigation.

Adequate Supply: Yes No Explain

Remarks

No irrigation

River Basin

Also in: Plat No. Twp. Rge.	Plat No. Twp. Rge.	Plat No. Twp. Rge.
Plat No. Twp. Rge.	Plat No. Twp. Rge.	Plat No. Twp. Rge.

Information From:

Manley

6	5	4	3	2	1
7	8	9	10	11	12
18	17	16	15	14	13
19	20	21	22	23	24
30	29	28	27	26	25
31	32	33	34	35	36

Land Ownership

F-1-A—5M—

County Madison

Farm Checked: Date 8-15-53

By Burnell Noyes

STATE OF MONTANA
STATE ENGINEERS OFFICE
Water Resources Survey

T 7S R 1E Plat No. 76

Photo No. I-37

Legal Land Owner Geo. McDonnell Address Cameron, Montana

Operator Address

Water is delivered by:— (1) Private System; 2. Ditch Company; 3. State Project; 4. Federal Project; 5. Irrigation District

App. No. Decree No.	NAME OF APPROPRIATOR TO WHOM DECREED	NAME OF STREAM	Date App. Date Priority	Miner's Inches	In Use	NAME OF DITCH (Water Delivered By)	No.	R/F	Present Irr. Acres	Irrigable Acres
D-463K	State of Mont.	Tolman Cr.	5-1901	65	Yes	McDonnell D.	1	R	34	0
D-463J	Jos. & J. McDonnell	Tolman Cr.	1927	100	Yes	McDonnell D.	1	F		
*D-257	T. E. Cameron &	Mill Cr. or Short Creek	5-1-81	200	100 Yes	McDonnell D.	1	F	115	35
	Amos Storey		5-1-93	400	200 Yes					
Use right		Bear & Indian Cr.				Varney Ditch	1	F	90	28

NOTE: R—Denote Regular Irrigation. F—Flood Irrigation.

Adequate Supply: Yes ..... No X Explain Not after spring run-off.

Remarks Does not have any water for Sec. 18 except in flood.

*D-257 Lilly Storey 100" - 1881, George McDonnell 100" -1881, Lilly Storey 200" - 1893, George McDonnell 200" - 1893.

River Basin

Also in: Plat No.	Twp.	Rge.	Plat No.	Twp.	Rge.	Plat No.	Twp.	Rge.
Plat No.	Twp.	Rge.	Plat No.	Twp.	Rge.	Plat No.	Twp.	Rge.

Information From:

Geo. McDonnell

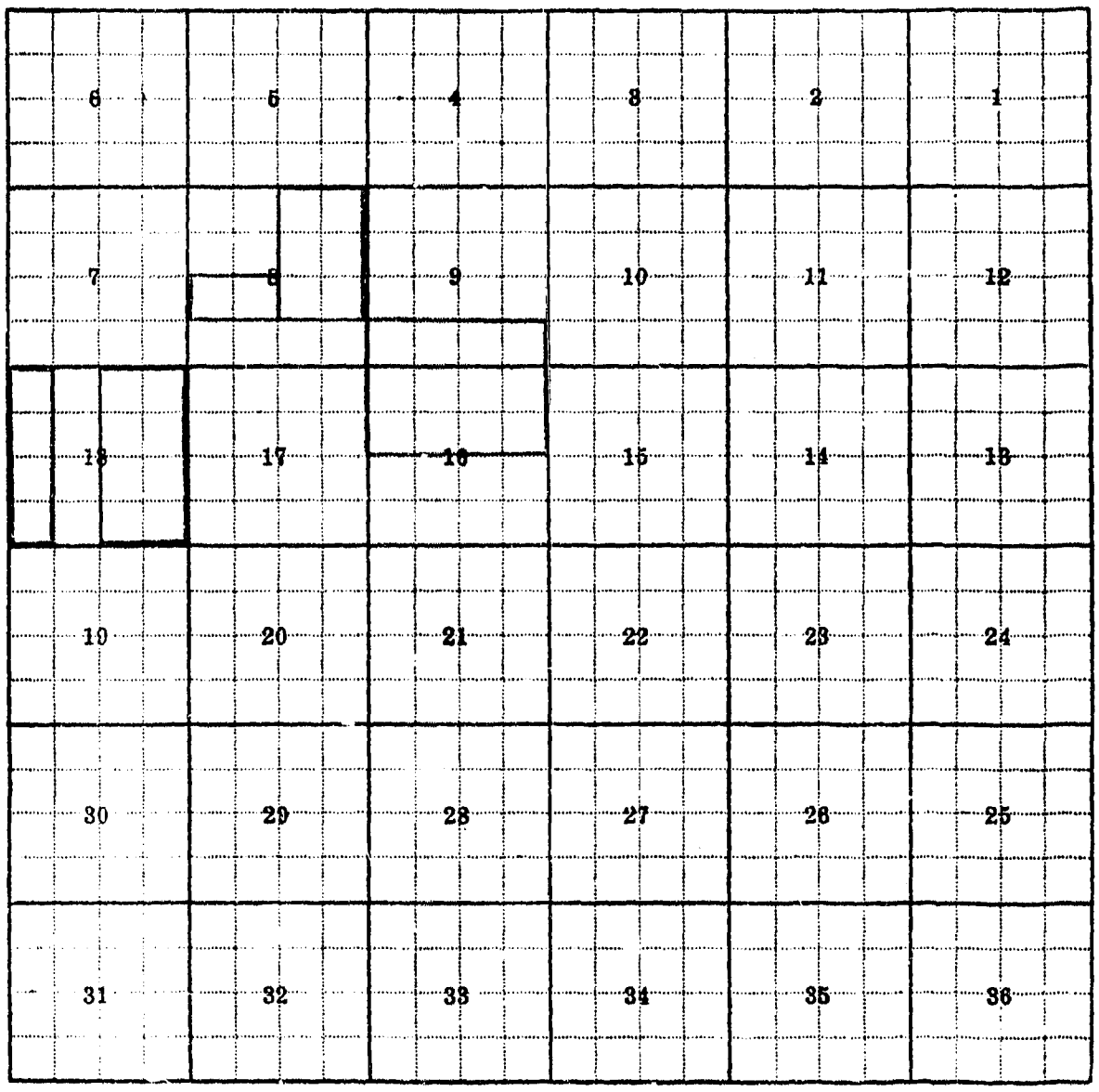

Land Ownership

F-1-A-5M-

County Madison

Farm Checked: Date 8-12-53

By Burnell Noyes

STATE OF MONTANA
STATE ENGINEERS OFFICE
Water Resources Survey

T. 7S R. 1E Plat No. 76

Photo No. I-37, I-38

Legal Land Owner John McDonnell Address Cameron, Montana

Operator Address

Water is delivered by:— 1. Private System; 2. Ditch Company; 3. State Project; 4. Federal Project; 5. Irrigation District

App. No. Decree No.	NAME OF APPROPRIATOR TO WHOM DECREED	NAME OF STREAM	Date App. Date Priority	Miner's Inches	In Use	NAME OF DITCH (Water Delivered By)	No.	R/F	Present Irr. Acres	Irrigable Acres
D-463H	James McDonnell	Tolman Creek	5-15-00	50	Yes	McDonnell Ditch	1	F	185	80
			5-15-04	50	Yes					
			5-15-05	40	Yes					
			5-15-05	40	Yes					
			5-15-12	40	Yes					
			5-15-12	40	Yes					
			5-15-12	50	Yes					
			5-15-12	50	Yes					
			5-15-12	50	Yes					

NOTE: R—Denotes Regular Irrigation. F—Flood Irrigation.

Adequate Supply: Yes ..... No X Explain This water is all flood water and no good after spring run-off.

Remarks

River Basin

Also in: Plat No. Twp. Rge.	Plat No. Twp. Rge.	Plat No. Twp. Rge.
Plat No. Twp. Rge.	Plat No. Twp. Rge.	Plat No. Twp. Rge.

Information From:

Mr. McDonnell

6	5	4	3	2	1
7	8	9	10	11	12
18	17	16	15	14	13
19	20	21	22	23	24
30	29	28	27	26	25
31	32	33	34	35	36

Land Ownership

F-1-A—5M—

County Madison

STATE OF MONTANA
STATE ENGINEERS OFFICE
Water Resources Survey

T. 7S R. 1E Plat No. 76

Farm Checked: Date 8-7-53

Photo No. 1-39, J-37, J-38

By Burnell Noyes & Dave Pouliot

Legal Land Owner Isabelle Storey Address Cameron, Montana

Operator Address

Water is delivered by:— (1.) Private System; 2. Ditch Company; 3. State Project; 4. Federal Project; 5. Irrigation District

App. No. Decree No.	NAME OF APPROPRIATOR TO WHOM DECREED	NAME OF STREAM	Date App. Date Priority	Miner's Inches	In Use	NAME OF DITCH (Water Delivered By)	No.	R/F	Present Irr. Acres	Irriga Acre
*D-28	Amos Storey)									
	J. B. Cameron)				125 Yes					
	J. H. Westerhouse)	Bear Creek)	1880	800	250 Yes					
D-27	John B. Wellcome	Bear Creek)	1867	100	Yes	Bear Creek Ditch	1	R	310	27
A-2144	Daniel Berger (deeded)	Unnamed Creek	4-4-81	160						
		No. Burger Creek	11-17-23	411	Domestic & Stock					

NOTE: R—Denotes Regular Irrigation. F—Flood Irrigation.

Adequate Supply: Yes X No Explain

Remarks

*D-28 Isabell Storey 325", Lilly Storey 100", Randall Storey 175", Granger Bros. 200".

River Basi

Also in: Plat No. Twp. Rge.	Plat No. Twp. Rge.	Plat No. Twp. Rge.
Plat No. Twp. Rge.	Plat No. Twp. Rge.	Plat No. Twp. Rge.

Information From:

Isabell Storey