6	5	4	3	2	1
7	8	9	10	11	12
18	17	16	15	14	13
19	20	21	22	23	24
30	29	28	27	26	25
31	32	33	34 D-99	35	36

Land Ownership

F-1-A—5M—

County Madison

Farm Checked: Date 8-5-53

By Burnell Noyes & Dave Pouliot

STATE OF MONTANA
STATE ENGINEERS OFFICE
Water Resources Survey

T. 8S R. 1E Plat No. 86

Photo No. J-39

Legal Land Owner Alice M. Orr Address Cameron, Montana

Operator Address

Water is delivered by:— (1) Private System; (2) Ditch Company; 3. State Project; 4. Federal Project; 5. Irrigation District

App. No. Decree No.	NAME OF APPROPRIATOR TO WHOM DECREED	NAME OF STREAM	Date App. Date Priority	Miner's Inches	In Use	NAME OF DITCH (Water Delivered By)	No.	R/F	Present Irr. Acres	Irrigable Acres
D-16	John Woodworth, Frank Kirby									
	& E. E. Ayres	Bear Creek	4-85	473	189 1/5"	South Side Ditch #1	1	R	95	30
					Yes					
D-20	Lewis Fowler, E. E. Ayres,									
	Morris H. Kilner &									
	Amos Storey	Bear Creek	1881	737	368½	Yes No. Fork Ditch	1	R	376	0
D-92A	Indian Creek Ditch Co.	Indian Creek	5-1-82	1600	333* 1/3	Orr Ditch-Indian				
	Has 333 1/3" of D-92A		6-1-02	2000	Yes	Irr. D. Company	1/2	R	55	300
			6-1-07	1000						

NOTE: R—Denotes Regular Irrigation. F—Flood Irrigation.

Adequate Supply: Yes ..... No X Explain

Remarks

Decree	Present Owner	Stream	Date	Share	Inches
D-20	Alice Orr	Bear Creek	1881	½	368½
D-20	George A. Carkeek	Bear Creek	1881	¼	184¼
D-20	Donald Clark	Bear Creek	1881	¼	184¼
D-16	Alice Orr	Bear Creek	1885	2/5	189 1/5
D-16	R. B. Fraser	Bear Creek	1885	2/5	189 1/5
D-16	J. N. Lockridge	Bear Creek	1885	1/5	94 3/5

* 1 share in Indian Creek Ditch & Irrigation Company equal 1/10 M.I. Has 3,333 1/3 shares or 333 1/3 Miners Inches
1500" regular flow 2000" flood flow

River Basin

Also in: Plat No. Twp. Rge.	Plat No. Twp. Rge.	Plat No. Twp. Rge.
Plat No. Twp. Rge.	Plat No. Twp. Rge.	Plat No. Twp. Rge.

Information From:

Mrs. Orr

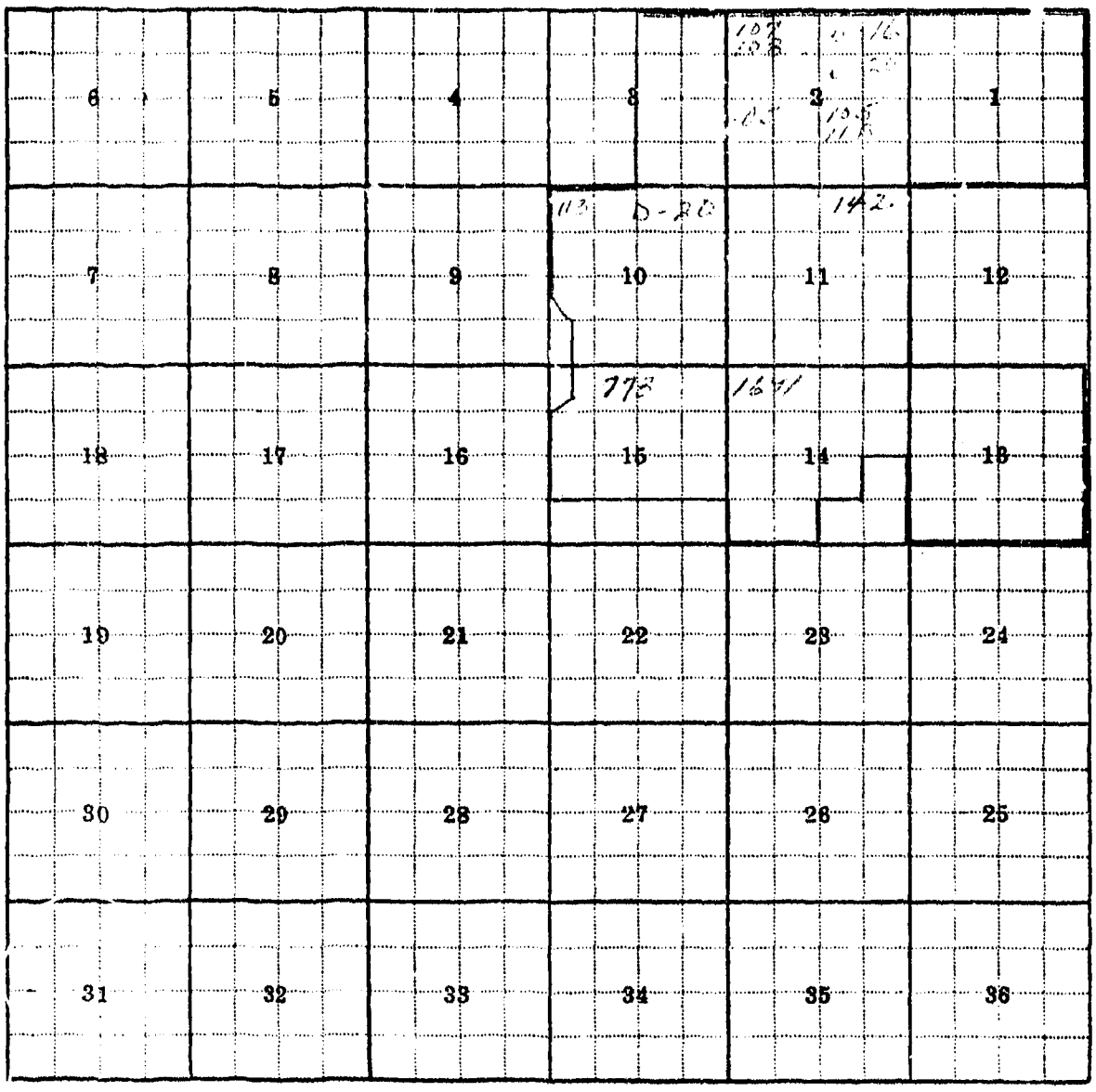

Land Ownership

F-1-A-5M-

County Madison

Farm Checked: Date 8-5-53

By Burnell Noyes & Dave Pouliot

STATE OF MONTANA
STATE ENGINEERS OFFICE
Water Resources Survey

T. 8S R. 1E Plat No. 86

Photo No. I-39

Legal Land Owner Richmond & Locke Address Cameron, Montana

Operator Address

Water is delivered by:— 1. Private System; 2. Ditch Company; 3. State Project; 4. Federal Project; 5. Irrigation District

App. No. Decree No.	NAME OF APPROPRIATOR TO WHOM DECREED	NAME OF STREAM	Date App. Date Priority	Miner's Inches	In Use	NAME OF DITCH (Water Delivered By)	No.	R/F	Present Irr. Acres	Irrigable Acres
		DRY								
		NO IRRIGATION								

NOTE: R—Denotes Regular Irrigation. F—Flood Irrigation.

Adequate Supply: Yes No Explain

Remarks

No Irrigation

River Basin

Also in: Plat No. Twp. Rge	Plat No. Twp. Rge	Plat No. Twp. Rge
Plat No. Twp. Rge	Plat No. Twp. Rge	Plat No. Twp. Rge

Information From:

Field

6	5	4	3	2	1
7	8	9	10	11	12
18	17	16	15	14	13
19	20	21	22	23	24
30	29	28	27	26	25
31	32	33	34	35	36

Land Ownership

F-1-A—5M—

County Madison

Farm Checked: Date 7-31-53

By Dave Poulliot

STATE OF MONTANA
STATE ENGINEERS OFFICE
Water Resources Survey

T 8S R 1E Plat No. 86

Photo No. J-40

Legal Land Owner Ronald Sinclair Address Cameron, Montana

Operator Address

Water is delivered by:— (1. Private System; 2. Ditch Company; 3. State Project; 4. Federal Project; 5. Irrigation District

App. No. Decree No.	NAME OF APPROPRIATOR TO WHOM DECREED	NAME OF STREAM	Date App. Date Priority	Miner's Inches	In Use	NAME OF DITCH (Water Delivered By)	No.	R/F	Present Irr. Acres	Irrigable Acres
A-2299	Sinclair Bros.	Mackay Gulch Spring	3-31-38	All	Stock					
				& domestic use.						
D-90 *	Amos M. Davidson	Indian Creek	5-1-89	200	Yes	Davidson-Herrick	1	R	162	3
	Amos M. Davidson	Indian Creek	6-1-07	120	Yes					

NOTE: R—Denotes Regular Irrigation. F—Flood Irrigation.

Adequate Supply: Yes X No Explain

Remarks

*Ronald Sinclair present sole owner of D-90 right of 320 inches.

River Basin

Also in: Plat No. Twp. Rge.	Plat No. Twp. Rge.	Plat No. Twp. Rge.
Plat No. Twp. Rge.	Plat No. Twp. Rge.	Plat No. Twp. Rge.

Information From:

Ronald Sinclair

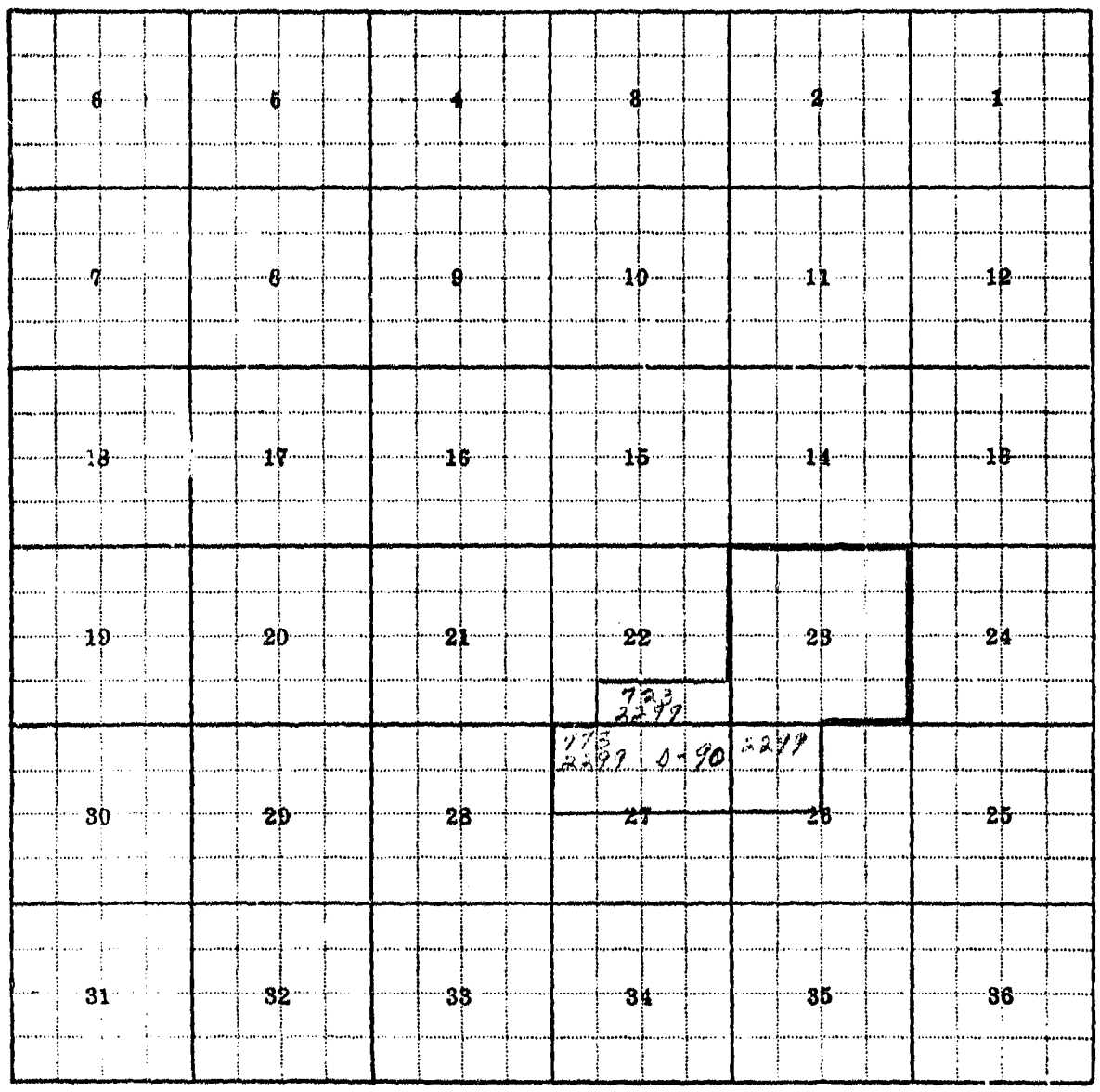

Land Ownership

F-1-A—5M—

County Madison

T 8S R 1E Plat No. 86

STATE OF MONTANA
STATE ENGINEERS OFFICE
Water Resources Survey

Farm Checked: Date 8-5-53

Photo No. I-40

By Burnell Noyes & Dave Pouliot

Legal Land Owner Isabelle Storey Address Cameron, Montana

Operator Address

Water is delivered by:— 1. Private System; 2. Ditch Company; 3. State Project; 4. Federal Project; 5. Irrigation District

App. No. Decree No.	NAME OF APPROPRIATOR TO WHOM DECREED	NAME OF STREAM	Date App. Date Priority	Miner's Inches	In Use	NAME OF DITCH (Water Delivered By)	No.	R/F	Present Irr. Acres	Irrigable Acres
		DRY STOCK								
		NO IRRIGATION								

NOTE: R—Denotes Regular Irrigation. F—Flood Irrigation.

Adequate Supply: Yes No Explain

Remarks

No irrigation.

River Basin

Also in: Plat No. Twp. Rge.	Plat No. Twp. Rge.	Plat No. Twp. Rge.
Plat No. Twp. Rge.	Plat No. Twp. Rge.	Plat No. Twp. Rge.

Information From:

Isabelle Storey

6	5	4	3	2	1
7	8	9	10	11	12
18 788 791	17	16	15	14	13
19	20	21	22	23	24
30	29	28	27	26	25
31	32	33	34	35	36

Land Ownership

F-1-A—5M—

County Madison

Farm Checked: Date 7-31-53

By Dave Pouliot

STATE OF MONTANA
STATE ENGINEERS OFFICE
Water Resources Survey

T 8S R 1E Plat No. 86

Photo No. J-40

Legal Land Owner U. S. Address

Operator Clarence Nelson Address Cameron, Montana

Water is delivered by:— (1.) Private System; 2. Ditch Company; 3. State Project; 4. Federal Project; 5. Irrigation District

App. No. Decree No.	NAME OF APPROPRIATOR TO WHOM DECREED	NAME OF STREAM	Date App. Date Priority	Miner's Inches	In Use	NAME OF DITCH (Water Delivered By)	No.	R/F	Present Irr. Acres	Irrigable Acres
~~None~~		So. Indian Creek				Chris Dappen	1	R	0	40

NOTE: R—Denotes Regular Irrigation. F—Flood Irrigation.

Adequate Supply: Yes ..... No X Explain

Remarks

River Basin

Also in: Plat No. Twp. Rge.	Plat No. Twp. Rge.	Plat No. Twp. Rge.
Plat No. Twp. Rge.	Plat No. Twp. Rge.	Plat No. Twp. Rge.

Information From:

Jean Etchemendy

6	5	4	3	2	1
7	8	9	10	11	12
18	17	16	15	14	13
19	20	21	22	23	24
30	29	28	27	26	25
31	32	33	34	35	36

U S

Land Ownership

F-1-A-5M-

County Madison

STATE OF MONTANA
STATE ENGINEERS OFFICE
Water Resources Survey

T 8S R 1E Plat No. 86

Farm Checked: Date 8-4-53

Photo No. 3-39

By Dave Poulint & Burnell Noyes

Legal Land Owner Lucille Wellman Address Cameron, Montana

Operator Address

Water is delivered by:— 1. Private System; (2) Ditch Company; 3. State Project; 4. Federal Project; 5. Irrigation District

App. No. Decree No.	NAME OF APPROPRIATOR TO WHOM DECREED	NAME OF STREAM	Date App. Date Priority	Miner's Inches	In Use	NAME OF DITCH (Water Delivered By)	No.	R/F	Present Irr. Acres	Irrigable Acres
None		Indian Creek				Indian Creek Ditch Co.	2		0	20

NOTE: R—Denotes Regular Irrigation. F—Flood Irrigation.

Adequate Supply: Yes X No Explain

Remarks

Could use part of Lockridge 66 2/3".

River Basin

Also in: Plat No. Twp. Rge.	Plat No. Twp. Rge.	Plat No. Twp. Rge.
Plat No. Twp. Rge.	Plat No. Twp. Rge.	Plat No. Twp. Rge.

Information From:

Field-Mr. Lockridge



Land Ownership .....

89
9S 6W

F-1-A—5M—

County Madison

Farm Checked: Date 10-23-53

By Bob Peter

STATE OF MONTANA
STATE ENGINEERS OFFICE
Water Resources Survey

T. 9S R. 6W Plat No. 89

Photo No. 2-77, 2-78

Legal Land Owner John H. Anderson, Jr. Address Alder, Montana

Operator Address

Water is delivered by:— 1. Private System; 2. Ditch Company; 3. State Project; 4. Federal Project; 5. Irrigation District

App. No. Decree No.	NAME OF APPROPRIATOR TO WHOM DECREED	NAME OF STREAM	Date App. Date Priority	Miner's Inches	In Use	NAME OF DITCH (Water Delivered By)	No.	R/F	Present Irr. Acres	Irrigable Acres
A-2385	Marion Gasparac	Virginia Spring	8-2-22	40	Stock					
		NO IRRIGATION								

NOTE: R—Denotes Regular Irrigation. F—Flood Irrigation.

Adequate Supply: Yes ..... No ..... Explain .....

Remarks .....

River Basin .....

Also in:								
Plat No. 62	Twp. 6S	Rge. 4W	Plat No. 90	Twp. 9S	Rge. 5W	Plat No.	Twp.	Rge.
Plat No. 80	Twp. 8S	Rge. 6W	Plat No. 79	Twp. 8S	Rge. 7W	Plat No.	Twp.	Rge.

Information From:

John Anderson

6	5	4	3	2	1
7	8	9	10	11	12
18	17	16	15	14	13
19	20	21	22	23	24
30	29	28	27	26	25
31	32	33	34	35	36

2385

Land Ownership

F-1-A—5M—

County Madison

Farm Checked: Date 10-22-53

By Bob Peter

STATE OF MONTANA
STATE ENGINEERS OFFICE
Water Resources Survey

T. 9S R. 6W Plat No. 89

Photo No. 2-13, 2-14, 2-75

Legal Land Owner A. P. Williams Address Alder, Montana

Operator Harry Williams Address Alder, Montana

Water is delivered by:— 1. Private System; 2. Ditch Company; 3. State Project; 4. Federal Project; 5. Irrigation District

App. No. Decree No.	NAME OF APPROPRIATOR TO WHOM DECREED	NAME OF STREAM	Date App. Date Priority	Miner's Inches	In Use	NAME OF DITCH (Water Delivered By)	No.	R/F	Present Irr. Acres	Irrigable Acres
A-2344	Harry W. Browning	Quaking Asp Spring	6-28-17	40	Stock					
		NO IRRIGATION								

NOTE: R—Denotes Regular Irrigation. F—Flood Irrigation.

Adequate Supply: Yes ..... No ..... Explain .....

Remarks .....

River Basin .....

Also in: Plat No. 80 Twp. 8S Rge. 6W	Plat No. 82 Twp. 8S Rge. 4W	Plat No. ..... Twp. ..... Rge. .....
Plat No. 81 Twp. 8S Rge. 5W	Plat No. 79 Twp. 8S Rge. 7W	Plat No. ..... Twp. ..... Rge. .....

Information From:

Harry Williams

6	5	4	3	2	1
7	8	9	10	11	12
18	17	16	15	14	13
19	20	21	22	23	24
30	29	28	27	26	25
31	32	33	34	35	36

Land Ownership

90
9S 5W

F-1-A—5M—

County Madison

Farm Checked: Date 10-23-53

By Rob Peter

STATE OF MONTANA
STATE ENGINEERS OFFICE
Water Resources Survey

T 9S R 5W Plat No. 90

Photo No. 2-93, 2-91, 2-89, 2-74, 2-75, 2-76, 2-77, 2-78

Legal Land Owner John Anderson, Jr. Address Alder, Montana

Operator Address

Water is delivered by:— 1. Private System; 2. Ditch Company; 3. State Project; 4. Federal Project; 5. Irrigation District

App. No. Decree No.	NAME OF APPROPRIATOR TO WHOM DECREED	NAME OF STREAM	Date App. Date Priority	Miner's Inches	In Use	NAME OF DITCH (Water Delivered By)	No.	R/F	Present Irr. Acres	Irrigable Acres
		NO IRRIGATION								

NOTE: R—Denotes Regular Irrigation. F—Flood Irrigation.

Adequate Supply: Yes ..... No ..... Explain .....

Remarks .....

..... River Basin .....

Also in:								
Plat No. 62	Twp. 6S	Rge. 4W	Plat No. 89	Twp. 9S	Rge. 6W	Plat No.	Twp.	Rge.
Plat No. 80	Twp. 8S	Rge. 6W	Plat No. 79	Twp. 8S	Rge. 7W	Plat No.	Twp.	Rge.

Information From:

John Anderson

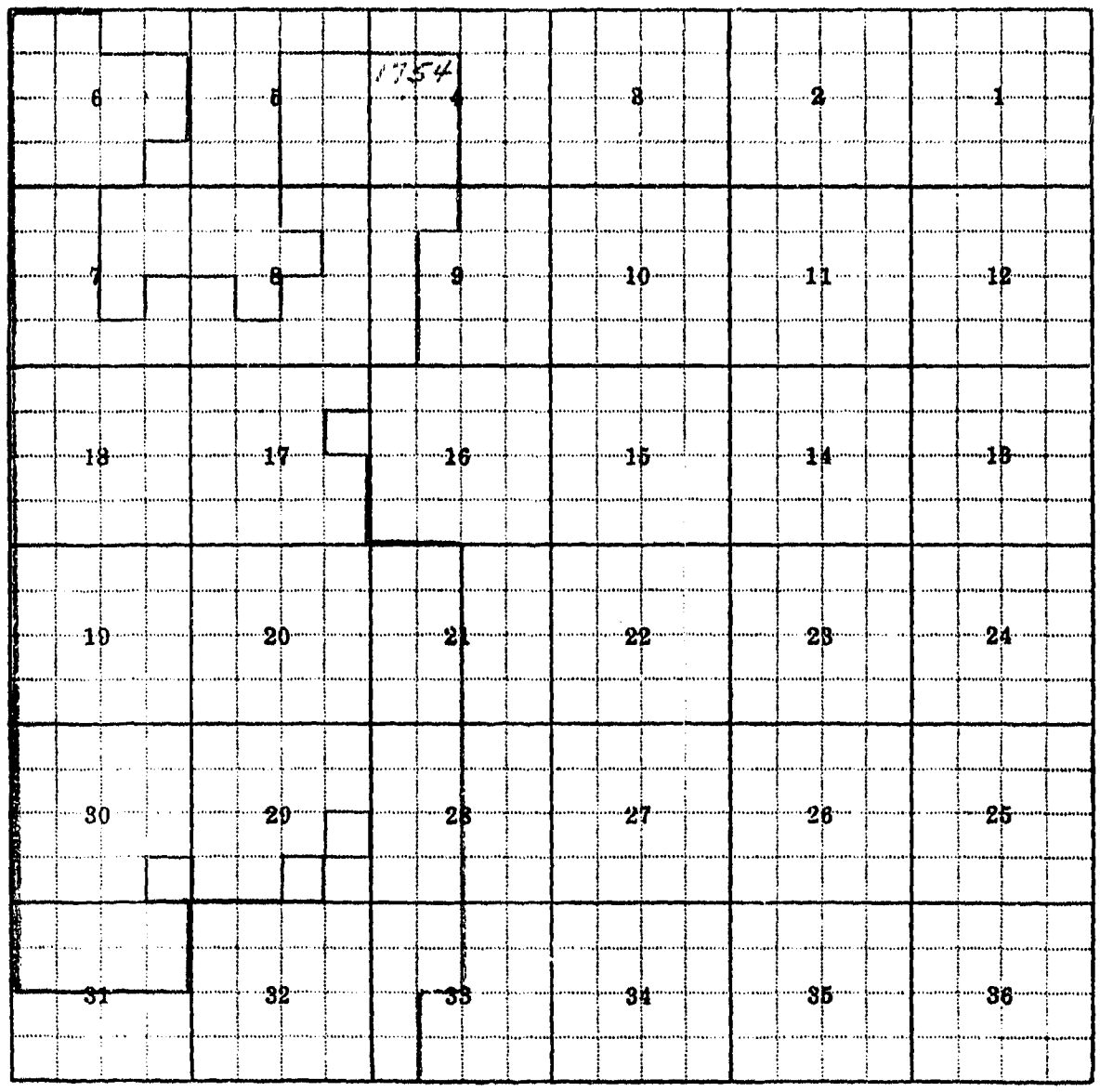

Land Ownership

F-1-A—5M—

County Madison

Farm Checked: Date 10-20-53

By Bob Peter

STATE OF MONTANA
STATE ENGINEERS OFFICE
Water Resources Survey

T 9S R 5W Plat No. 90

Photo No. 2-93

Legal Land Owner Mary Brunzell Address Alder, Montana

Operator W. C. Brunzell Address Alder, Montana

Water is delivered by:— 1. Private System; 2. Ditch Company; 3. State Project; 4. Federal Project; 5. Irrigation District

App. No. Decree No.	NAME OF APPROPRIATOR TO WHOM DECREED	NAME OF STREAM	Date App. Date Priority	Miner's Inches	In Use	NAME OF DITCH (Water Delivered By)	No.	R/F	Present Irr. Acres	Irrigable Acres
A-1754	Walter E. Bearsley	Sweetwater Creek	7-8-12	320	Stock					
		NO IRRIGATION								

NOTE: R—Denotes Regular Irrigation. F—Flood Irrigation.

Adequate Supply: Yes ..... No ..... Explain .....

Remarks .....

River Basin .....

Also in: Plat No. ..... Twp. ..... Rge.	Plat No. ..... Twp. ..... Rge.	Plat No. ..... Twp. ..... Rge. .....
Plat No. ..... Twp. ..... Rge.	Plat No. ..... Twp. ..... Rge.	Plat No. ..... Twp. ..... Rge. .....

Information From:

W. C. Brunzell

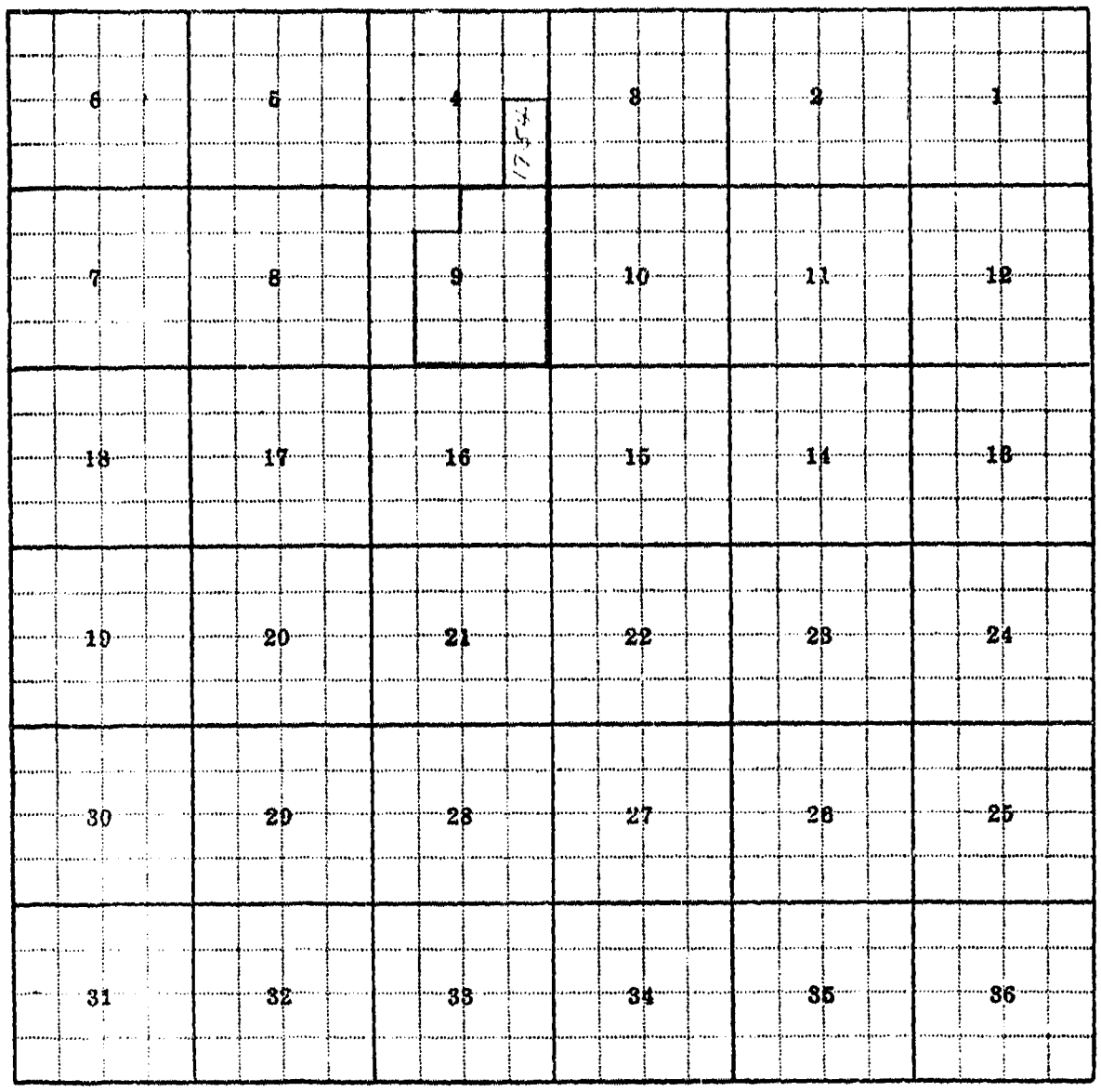

Land Ownership

F-1-A--5M--

County Madison

Farm Checked: Date 10-20-53

By Bob Peter

STATE OF MONTANA
STATE ENGINEERS OFFICE
Water Resources Survey

T 9S R 5W Plat No. 90

Photo No. 2-93

Legal Land Owner Montana Onyx Company Address

Operator Address

Water is delivered by:— 1. Private System; 2. Ditch Company; 3. State Project; 4. Federal Project; 5. Irrigation District

App. No. Decree No.	NAME OF APPROPRIATOR TO WHOM DECREED	NAME OF STREAM	Date App. Date Priority	Miner's Inches	In Use	NAME OF DITCH (Water Delivered By)	No.	R/F	Present Irr. Acres	Irrigable Acres
		NO IRRIGATION								

NOTE: R—Denotes Regular Irrigation. F—Flood Irrigation.

Adequate Supply: Yes No Explain

Remarks

River Basin

Also in: Plat No. Twp. Rge.	Plat No. Twp. Rge.	Plat No. Twp. Rge.
Plat No. Twp. Rge.	Plat No. Twp. Rge.	Plat No. Twp. Rge.

Information From:

Field Survey

6	5	4	3	2	1
7	8	9	10	11	12
18	17	16	15	14	13
19	20	21	22	23	24
30	29	28	27	26	25
31	32	33	34	35	36

Land Ownership

F-1-A—5M—

County Madison

Farm Checked: Date 10-20-53

By Bob Peter

Legal Land Owner U. S. A.

Operator

STATE OF MONTANA
STATE ENGINEERS OFFICE
Water Resources Survey

T. 9S R. 5W. Plat No. 90

Photo No. 2-93, 2-74, 2-75,
2-183, 2-156

Address

Address

Water is delivered by:— 1. Private System; 2. Ditch Company; 3. State Project; 4. Federal Project; 5. Irrigation District

App. No. Decree No.	NAME OF APPROPRIATOR TO WHOM DECREED	NAME OF STREAM	Date App. Date Priority	Miner's Inches	In Use	NAME OF DITCH (Water Delivered By)	No.	R/F	Present Irr. Acres	Irrigable Acres
		NO IRRIGATION								

NOTE: R—Denotes Regular Irrigation. F—Flood Irrigation.

Adequate Supply: Yes No Explain

Remarks

River Basin

Also in: Plat No. Twp. Rge.	Plat No. Twp. Rge.	Plat No. Twp. Rge.
Plat No. Twp. Rge.	Plat No. Twp. Rge.	Plat No. Twp. Rge.

Information From:

Field Survey

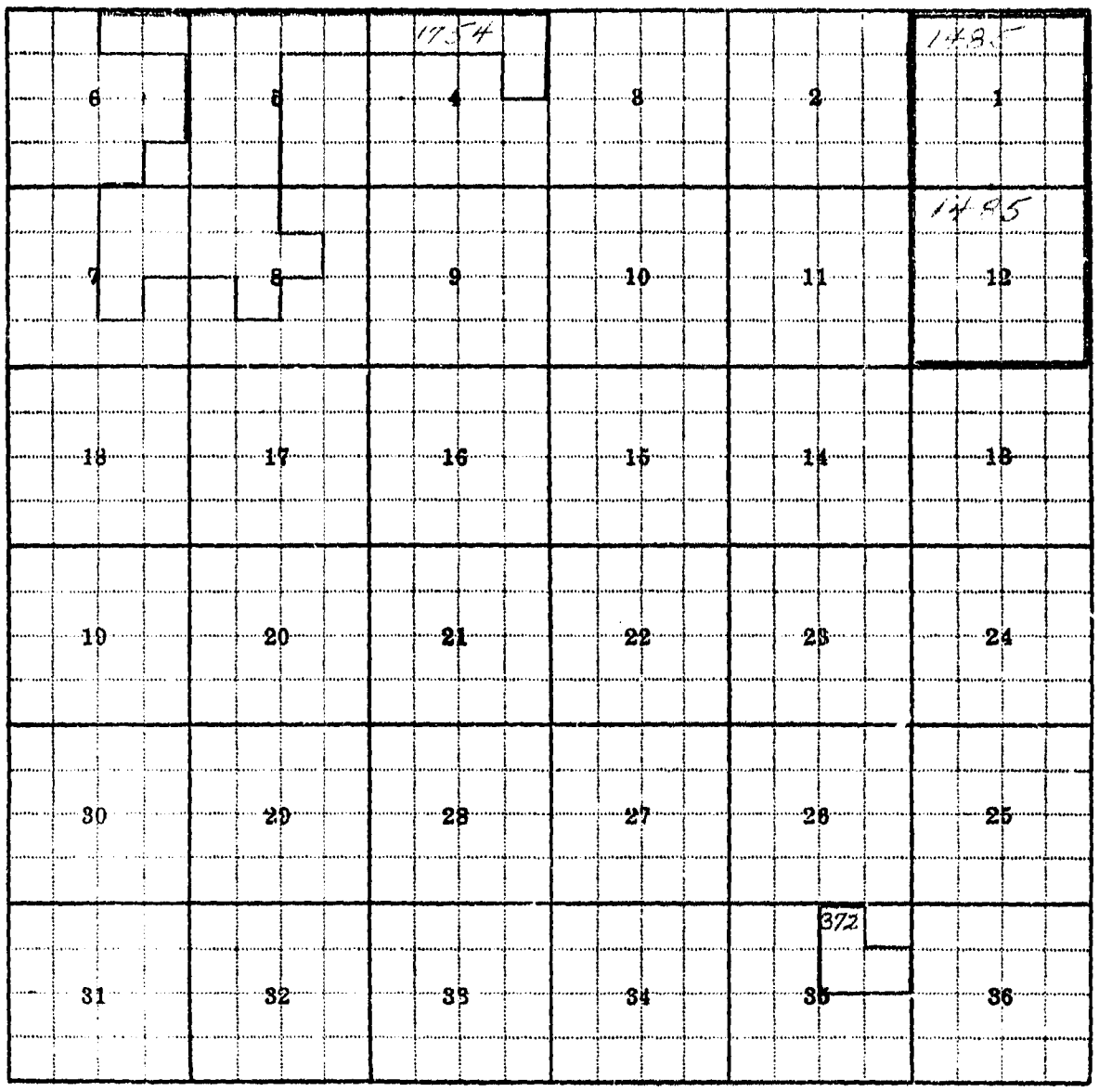

Land Ownership

91
9S 4W

F-1-A—5M—

County Madison

Farm Checked: Date 10-21-53

By Bob Peter

STATE OF MONTANA
STATE ENGINEERS OFFICE
Water Resources Survey

T 9S R 4W Plat No. 91

Photo No. 2-183, 1-30, 1-32

Legal Land Owner Peter Anderson Address Sheridan, Montana

Operator Address

Water is delivered by:— (1) Private System; 2. Ditch Company; (3) State Project; 4. Federal Project; 5. Irrigation District

App. No. Decree No.	NAME OF APPROPRIATOR TO WHOM DECREED	NAME OF STREAM	Date App. Date Priority	Miner's Inches	In Use	NAME OF DITCH (Water Delivered By)	No.	R/F	Present Irr. Acres	Irrigable Acres
D-544	Peter H. Anderson	Ledford Creek	1889	122	Yes					
			1890	150	Yes					
			1890	150	Yes					
			1898	59	Yes					
			1890	63	Yes					
D-624	Martin Battle et al	Ledford & Spring Cr.	1884	170	Yes					
			1886	253	Yes					
			5-1895	165	Yes					
			1891	162	Yes					
			6-1895	250	Yes					
			1885	80	Yes					
D-520	SWCB RRWUA 250 A.F.		7-1885	100	Yes					
		Continued on following	page							

NOTE: R—Denotes Regular Irrigation. F—Flood Irrigation.

Adequate Supply: Yes ..... No ..... Explain .....

Remarks .....

River Basin .....

Also in: Plat No. ..... Twp. ..... Rge.	Plat No. ..... Twp. ..... Rge.	Plat No. ..... Twp. ..... Rge. .....
Plat No. ..... Twp. ..... Rge.	Plat No. ..... Twp. ..... Rge.	Plat No. ..... Twp. ..... Rge. .....

Information From: .....



Land Ownership

F-1-A--5M--

County Madison

Farm Checked: Date 10-21-53

By Bob Peter

STATE OF MONTANA
STATE ENGINEERS OFFICE
Water Resources Survey

T. 9S R. 4W Plat No 91

Photo No. 2-183, 1-30, 1-32

Legal Land Owner Peter Anderson (Continued from preceding page) Address Sheridan, Montana

Operator Address

Water is delivered by: (1.) Private System; 2. Ditch Company; (3.) State Project; 4. Federal Project; 5. Irrigation District

App. No. Decree No.	NAME OF APPROPRIATOR TO WHOM DECREED	NAME OF STREAM	Date App. Date Priority	Miner's Inches	In Use	NAME OF DITCH (Water Delivered By)	No.	R/F	Present Irr. Acres	Irrigable Acres
D-544		Ledford Creek				Judge Ditches)	1	R	125	0
D-520		Ruby River				R R W U A)				
D-624		Ledford Creek				Battle Ditches)	1	R	183	0
D-520		Ruby River				R R W U A)				
D-624		Spring Creek				Battle Ditches)	1	R	64	0
D-520		Ruby River				R R W U A)				

NOTE: R—Denotes Regular Irrigation. F—Flood Irrigation.

Adequate Supply: Yes X No Explain

Remarks

Mr. Anderson reports the streams do not furnish sufficient water to fulfill the decreed amount.

Could not match decreed [redacted] with irrigation.

River Basin

Also in: Plat No. 98 Twp. 10S Rge. 5W	Plat No. 32 Twp. 8S Rge. 4W	Plat No. 72 Twp. 7S Rge. 4W
Plat No. 99 Twp. 10S Rge. 4W	Plat No. 71 Twp. 7S Rge. 5W	Plat No. Twp. Rge.

Information From:

Peter Anderson

F-1-A—5M—

County Madison

Farm Checked: Date 10-6-53

By Bob Peter

STATE OF MONTANA
STATE ENGINEERS OFFICE
Water Resources Survey

T 9S R 4W Plat No. 91

Photo No. 1-101, 1-103, 1-51, 1-49, 1-47, 1-28, 1-29, 1-30, 2-183, 2-181, 2-179

Legal Land Owner Gilbert Livestock Company Address Dillon, Montana

Operator Mgr. Earl English Address Dillon, Montana

Water is delivered by:— (1) Private System; 2. Ditch Company; (3) State Project; 4. Federal Project; 5. Irrigation District

App. No. Decree No.	NAME OF APPROPRIATOR TO WHOM DECREED	NAME OF STREAM	Date App. Date Priority	Miner's Inches	In Use	NAME OF DITCH (Water Delivered By)	No.	R/F	Present Irr. Acres	Irrigable Acres
D-550	Herbert F. Gilbert	Ledford Creek	1879	75	Yes					
		Ledford Creek	1886	75	Yes					
		Ledford Creek	6-1886	100	Yes					
		Ice Creek	4-15-86	All	Yes					
		Willow Creek	2-27-71	225	Yes					
		Ruby River	2-27-71	300	Yes					
		Ruby River	2-27-71	500	Yes					
		Ruby River	5-15-88	75	Yes					
		Ruby River	1901	250	Yes					
		Ruby River	1901	300	Yes					
D-552		Fawn Creek	5-3-00	160	Yes					
		Robb Creek	3-15-87	360	Yes					
		Robb Creek	7-10-87	60	Yes					
		Robb Creek	4-1-74	120	Yes					
	Faun Creek	thru Robb Creek	6-3-76	40	Yes					

NOTE: R—Denotes Regular Irrigation. F—Flood Irrigation.

Continued on following page

Adequate Supply: Yes..... No..... Explain.....

Remarks.....

.....River Basin.....

Also in: Plat No. Twp. Rge.	Plat No. Twp. Rge.	Plat No. Twp. Rge.
Plat No. Twp. Rge.	Plat No. Twp. Rge.	Plat No. Twp. Rge.

Information From:

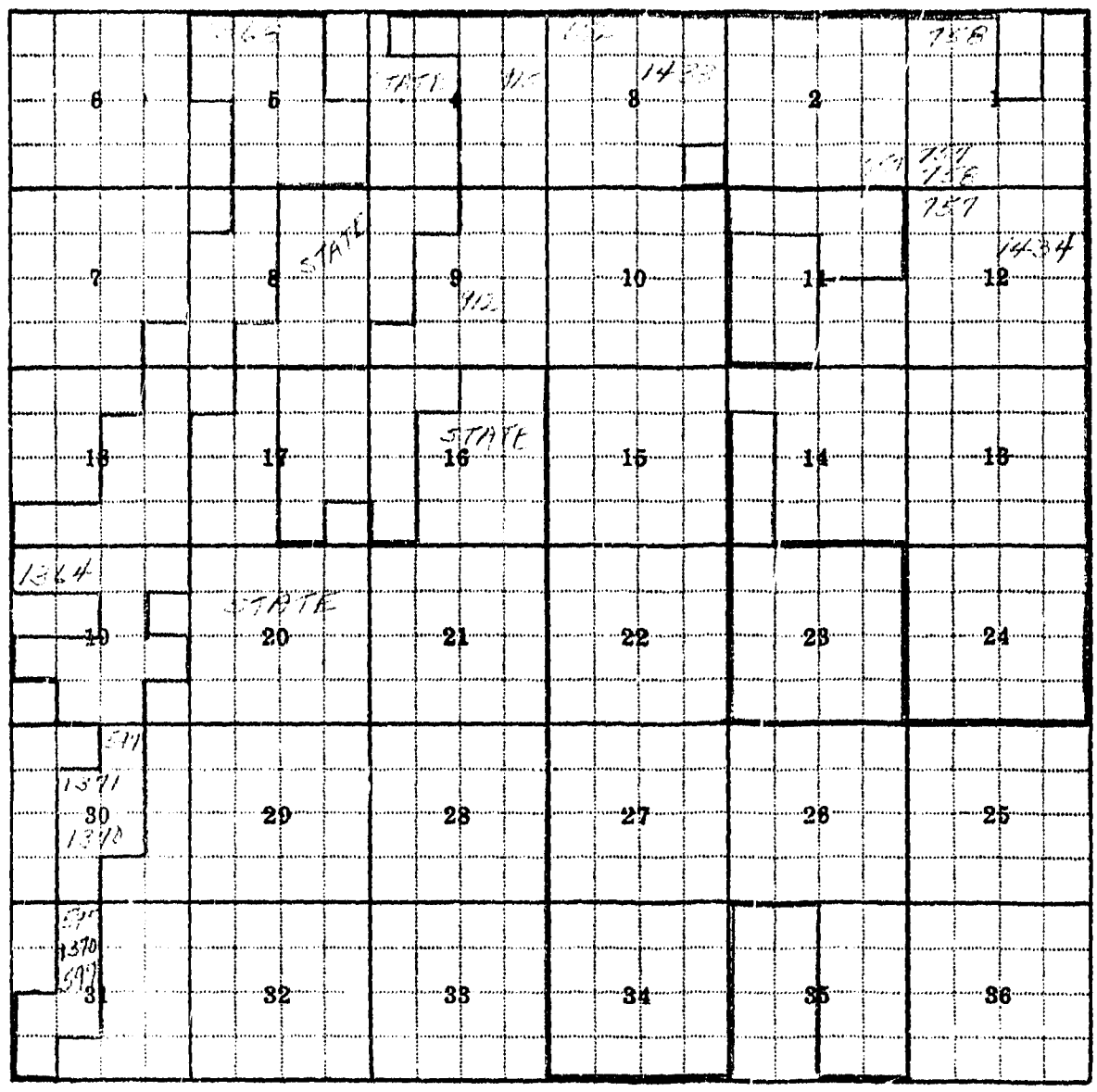

Land Ownership.....

F-1-A-5M-

County Madison

Farm Checked: Date 10-6-53

By Bob Peter

STATE OF MONTANA
STATE ENGINEERS OFFICE
Water Resources Survey

T. 9S R. 4W Plat No. 91

Photo No. 1-101, 1-103, 1-51, 1-49, 1-47, 1-28, 1-29, 1-30, 2-183, 2-181, 2-179

Legal Land Owner Gilbert Livestock Company (Continued from preceding page) Address Dillon, Montana

Operator Mgr. Earl English Address Dillon, Montana

Water is delivered by:— 1. Private System; 2. Ditch Company; 3. State Project; 4. Federal Project; 5. Irrigation District

App. No. Decree No.	NAME OF APPROPRIATOR TO WHOM DECREED	NAME OF STREAM	Date App. Date Priority	Miner's Inches	In Use	NAME OF DITCH (Water Delivered By)	No.	R/F	Present Irr. Acres	Irrigable Acres
D-549	Joseph & Agnes Garrison	Ruby River	5-15-88	75	Yes					
D-520	SWCB - RRWUA	2200 AF								
D-520, D-550		Ledford Creek				Newberry Ditch	1-3	R	109	0
"	"	Ledford Creek				Peterson Ditch	1-3	R	35	0
"	"	Ledford Creek				Porier Ditch	1-3	R	141	0
"	"	Ledford Creek				Buford Ditch	1-3	R	23	112
"	"	Willow Creek				Kruse Ditch	1-3	R	118	0
"	"	Ruby River				Larabee Ditch	1-3	R	6	0
"	"	Ruby River				Gilbert Ditch	1-3	R	20	0
D-549, D-520, D-552 & D-550		Robb Creek				Anderson Ditches	1-3	R	0	285
"	" " "	Robb Creek				Selway Ditches	1-3	R	0	113
"	" " "	Ruby River & Ice Creek				East Side Ditch	1-3	R	90	0
D-520, D-544		Ruby River				Gilbert Ditch	1-3	R	290	0
D-520, D-552		Ruby River				Peterson Ditch	1-3	R	78	0

NOTE: R—Denotes Regular Irrigation. F—Flood Irrigation.

Adequate Supply: Yes X No Explain

Remarks

Mr. English remarked that at some future time all Ledford and Robb Creek ditches would be combined into one ditch and cover the whole valley.

Could not match up decrees with irrigation. Page 2 of 2. JM

River Basin

Also in:						
Plat No. 99	Twp. 10S	Rge. 4W	Plat No.	Twp.	Rge.	Plat No. Twp. Rge.
Plat No. 82	Twp. 8S	Rge. 4W	Plat No.	Twp.	Rge.	Plat No. Twp. Rge.

Information From:
Earl English

F-1-A—5M—

County Madison

Farm Checked: Date 9-30-53

By Bob Peter

STATE OF MONTANA
STATE ENGINEERS OFFICE
Water Resources Survey

T. 9S R. 4W Plat No. 91

Photo No. 1-28, 2-183, 1-29, 2-181, 1-30, 2-178, 1-32

Legal Land Owner Montana, State of Address

Operator Address

Water is delivered by:— 1. Private System; 2. Ditch Company; 3. State Project; 4. Federal Project; 5. Irrigation District

App. No. Decree No.	NAME OF APPROPRIATOR TO WHOM DECREED	NAME OF STREAM	Date App. Date Priority	Miner's Inches	In Use	NAME OF DITCH (Water Delivered By)	No.	R/F	Present Irr. Acres	Irrigable Acres
		NO IRRIGATION								

NOTE: R—Denotes Regular Irrigation. F—Flood Irrigation.

Adequate Supply: Yes No Explain

Remarks

River Basin

Also in: Plat No. Twp. Rge.	Plat No. Twp. Rge.	Plat No. Twp. Rge.
Plat No. Twp. Rge.	Plat No. Twp. Rge.	Plat No. Twp. Rge.

Information From:

Field Survey

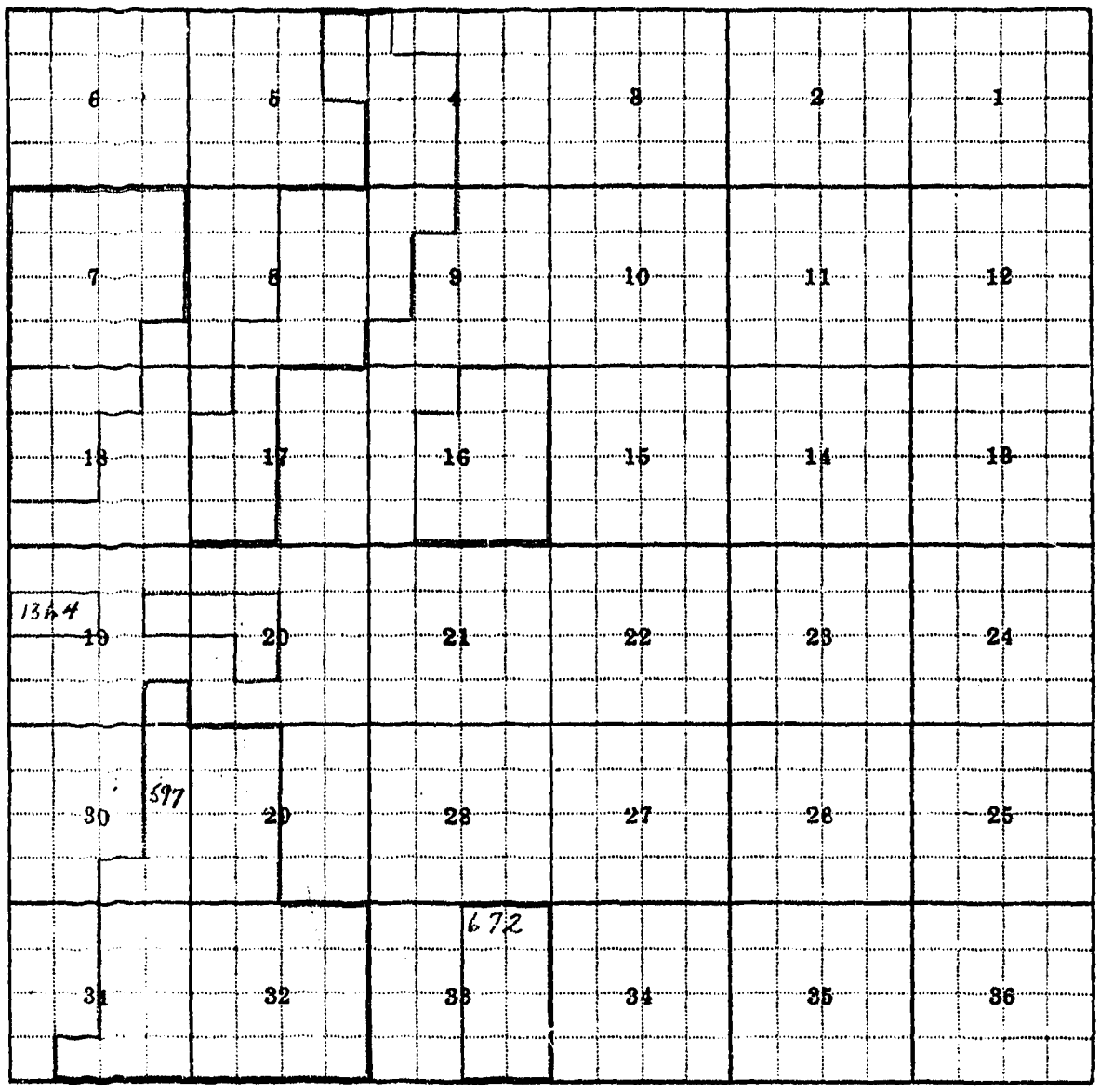

Land Ownership

F-1-A—5M—

County Madison

Farm Checked: Date 9-30-53

By Bob Peter

STATE OF MONTANA
STATE ENGINEERS OFFICE
Water Resources Survey

T. 9S R. 4W Plat No. 91

Photo No. 1-51

Legal Land Owner Ralph Peterson Address Alder, Montana

Operator Address

Water is delivered by:— (1) Private System; 2. Ditch Company; (3) State Project; 4. Federal Project; 5. Irrigation District

App. No. Decree No.	NAME OF APPROPRIATOR TO WHOM DECREED	NAME OF STREAM	Date App. Date Priority	Miner's Inches	In Use	NAME OF DITCH (Water Delivered By)	No.	R/F	Present Irr. Acres	Irrigable Acres
D-625	Sam Peterson	Ruby River	5-15-88	124.42	Yes					
	Sam Peterson	Cream Creek	5-1912	75	Yes					
D-626	Ralph & Alexander Peterson	Ruby River	5-15-88	120	Yes					
	Ralph & Alexander Peterson	Cream Creek	1885	50	Yes					
D-520	RRWUA	Ruby River		200AF						
D-520, D-525, D-626		Cream Creek				Peterson Ditch	1-3	F	15	0
D-625, D-626.		Ruby River				Peterson Ditch	1-3	R	118	0
D-520		Ruby River WUA								

NOTE: R—Denotes Regular Irrigation. F—Flood Irrigation.

Adequate Supply: Yes X No Explain

Remarks

River Basin

Also in: Plat No. Twp. Rge.	Plat No. Twp. Rge.	Plat No. Twp. Rge.
Plat No. Twp. Rge.	Plat No. Twp. Rge.	Plat No. Twp. Rge.

Information From:

Ralph Peterson

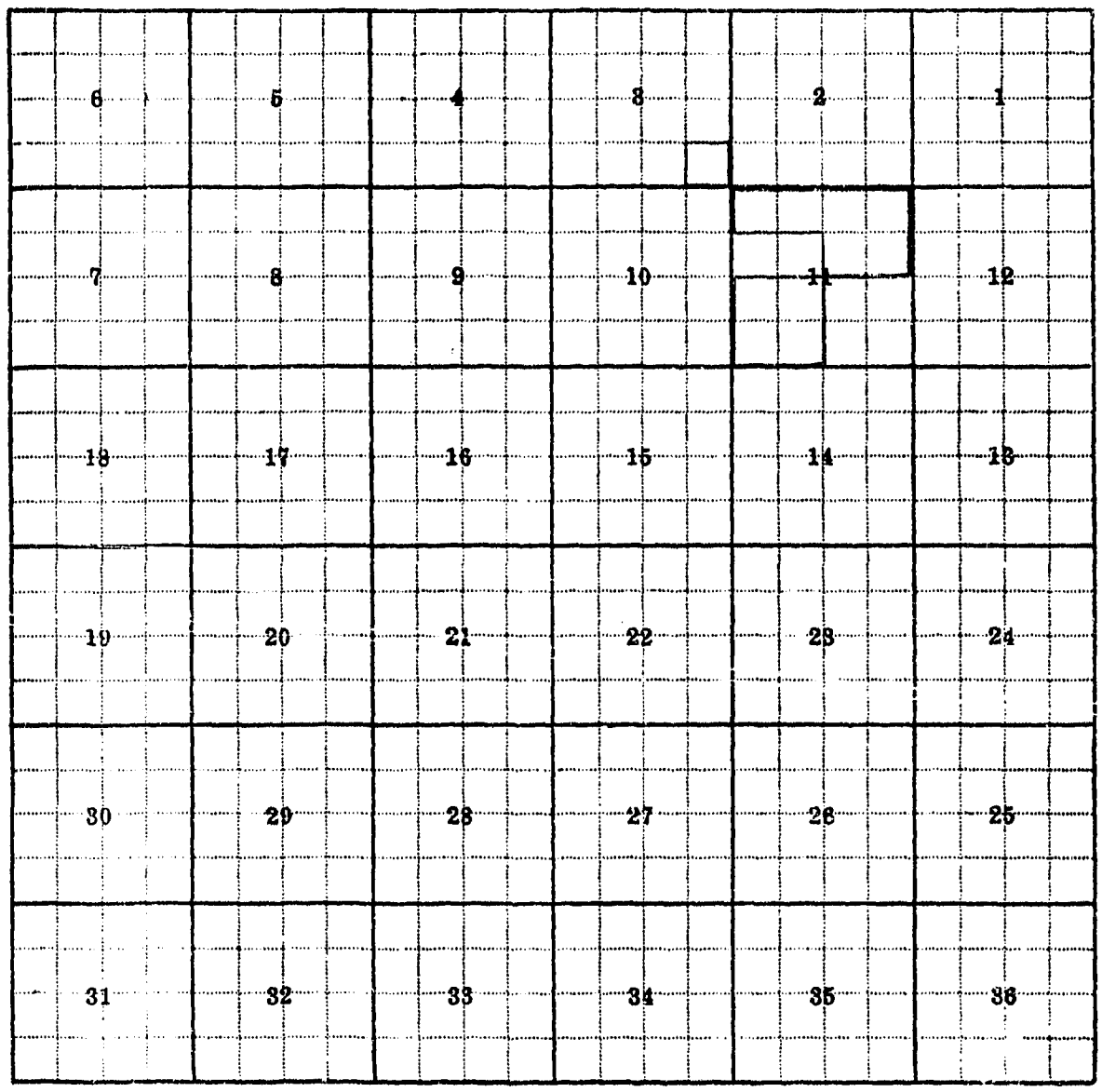

Land Ownership

92
9S 3W

F-1-A—5M—

County Madison

T. 9S R. 3W Plat No. 92

Farm Checked: Date 10-9-53

Photo No. E-45

By Bob Peter

STATE OF MONTANA
STATE ENGINEERS OFFICE
Water Resources Survey

Legal Land Owner John Hudson Address Alder, Montana

Operator Address

Water is delivered by:—(1. Private System; 2. Ditch Company; 3. State Project; 4. Federal Project; 5. Irrigation District

App. No. Decree No.	NAME OF APPROPRIATOR TO WHOM DECREED	NAME OF STREAM	Date App. Date Priority	Miner's Inches	In Use	NAME OF DITCH (Water Delivered By)	No.	R/F	Present Irr. Acres	Irrigable Acres
D-613	James H. Marshall	Warm Springs Creek	5-30-19	150	Yes	Reeder #1	1	R	30	0
	James H. Marshall	Warm Springs Creek	6-1-17	150	Yes					
D-615)	E. B. Tate	Ruby River	4-18-88	234.18	Yes					
D-617)	Sophia Hanson(Mary Cicon)	Short Creek	4-20-11	50	No	Cicon)	1	R	33	0
	Sophia Hanson(Mary Cicon)	Ruby River	Spr. 88	100	Yes	Garrison-Patrick	1	R	52	0
		Ruby River	Apr. 88	20		Ruby #1	1	R	10	0
		Lazy Man Cr.	Apr. 88	20	Yes	Cicon)				

NOTE: R—Denotes Regular Irrigation. F—Flood Irrigation.

Adequate Supply: Yes X No Explain

Remarks

SESE Sec. 33 has lease with USFS on meadow land.

River Basin

Also in: Plat No. Twp. Rge.	Plat No. Twp. Rge.	Plat No. Twp. Rge.
Plat No. Twp. Rge.	Plat No. Twp. Rge.	Plat No. Twp. Rge.

Information From:

John Hudson

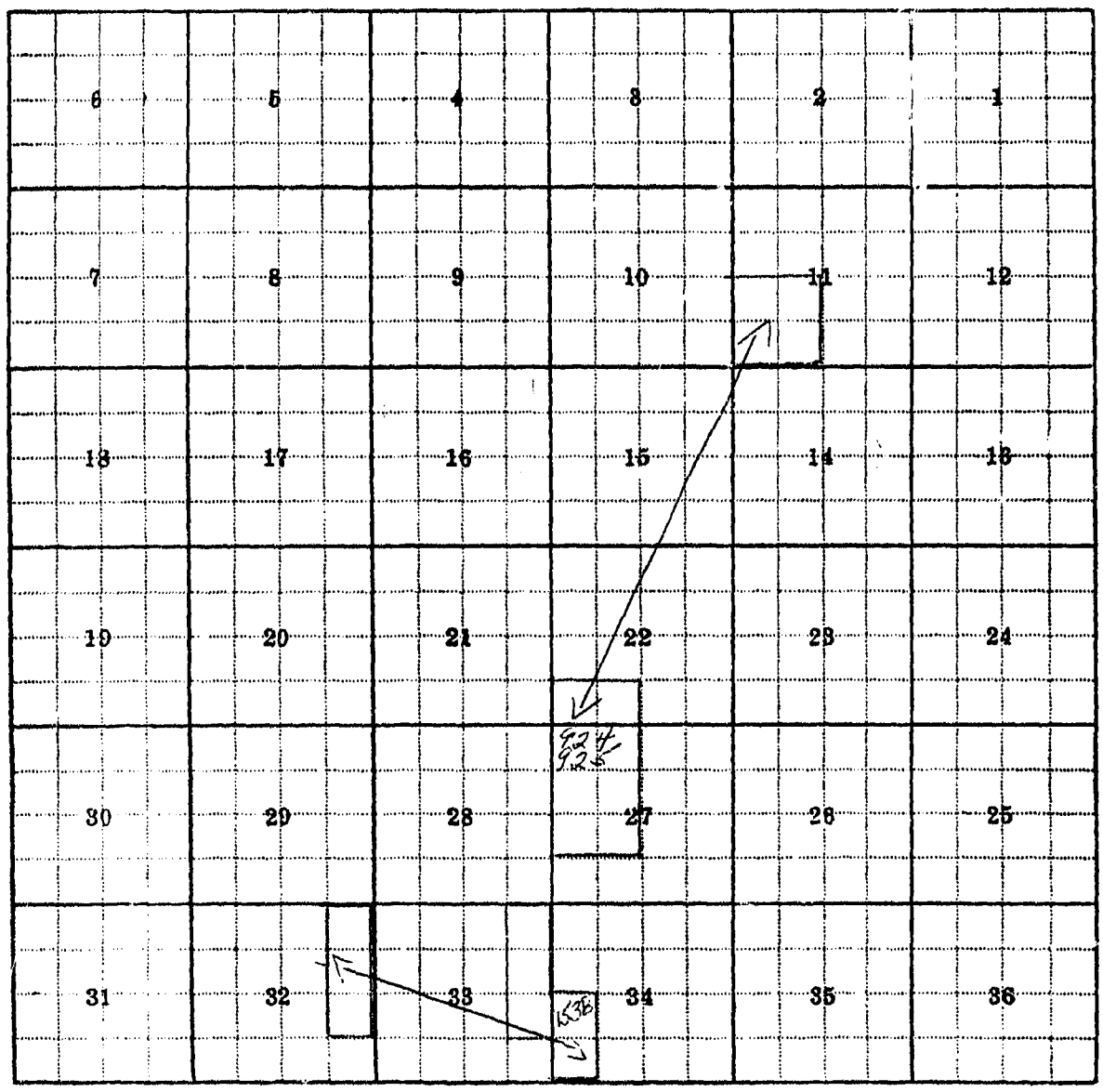

Land Ownership

F-1-A-8M-

County Madison

Farm Checked: Date 10-8-52

By Bob Peter

STATE OF MONTANA
STATE ENGINEERS OFFICE
Water Resources Survey

T 9S R 3W Plat No. 92

Photo No. E-44

Legal Land Owner Wm. Marshall Address Alder, Montana

Operator Address

Water is delivered by:— (1.) Private System; 2. Ditch Company; 3. State Project; 4. Federal Project; 5. Irrigation District

App. No. Decree No.	NAME OF APPROPRIATOR TO WHOM DECREED	NAME OF STREAM	Date App. Date Priority	Miner's Inches	In Use	NAME OF DITCH (Water Delivered By)	No.	R/F	Present Irr. Acres	Irrigable Acres
D-614	Con Reeder	Warm Springs Creek	5-31-19	150	Yes	Reeder #1	1	R	15	
	Con Reeder	Warm Springs Creek)	6-1-17	150	Yes	Lyendecker(Marshall-	1	R	166	
	Con Reeder	Warm Springs Creek	1880	105.74	Yes	Tate-Reeder)				
	Con Reeder	Ruby River	4-1-30	230	Yes	Williams	1	R	53	
	Con Reeder	Ruby River	4-1-27	110	Yes	Reeder #2	1	R	15	
D-616	Wm. Marshall	Warm Springs Creek)	5-1-80	341	Yes					
	Wm. Marshall	Warm Springs Creek	5-1-80	268.47	Yes					
D-615	E. P. Tate	Warm Springs Creek)	5-1-80	116.86	Yes					
	E. P. Tate	Ruby River	4-88	150	Yes					
		Ruby River				Lyendecker	1	R		
		Warm Springs Creek				Cowan Ditch	1	R	15	

NOTE: R—Denotes Regular Irrigation. F—Flood Irrigation.

Adequate Supply: Yes X No Explain

Remarks

River Basin

Also in: Plat No. Twp. Rge.	Plat No. Twp. Rge.	Plat No. Twp. Rge.
Plat No. Twp. Rge.	Plat No. Twp. Rge.	Plat No. Twp. Rge.

Information From:

Wm. Marshall

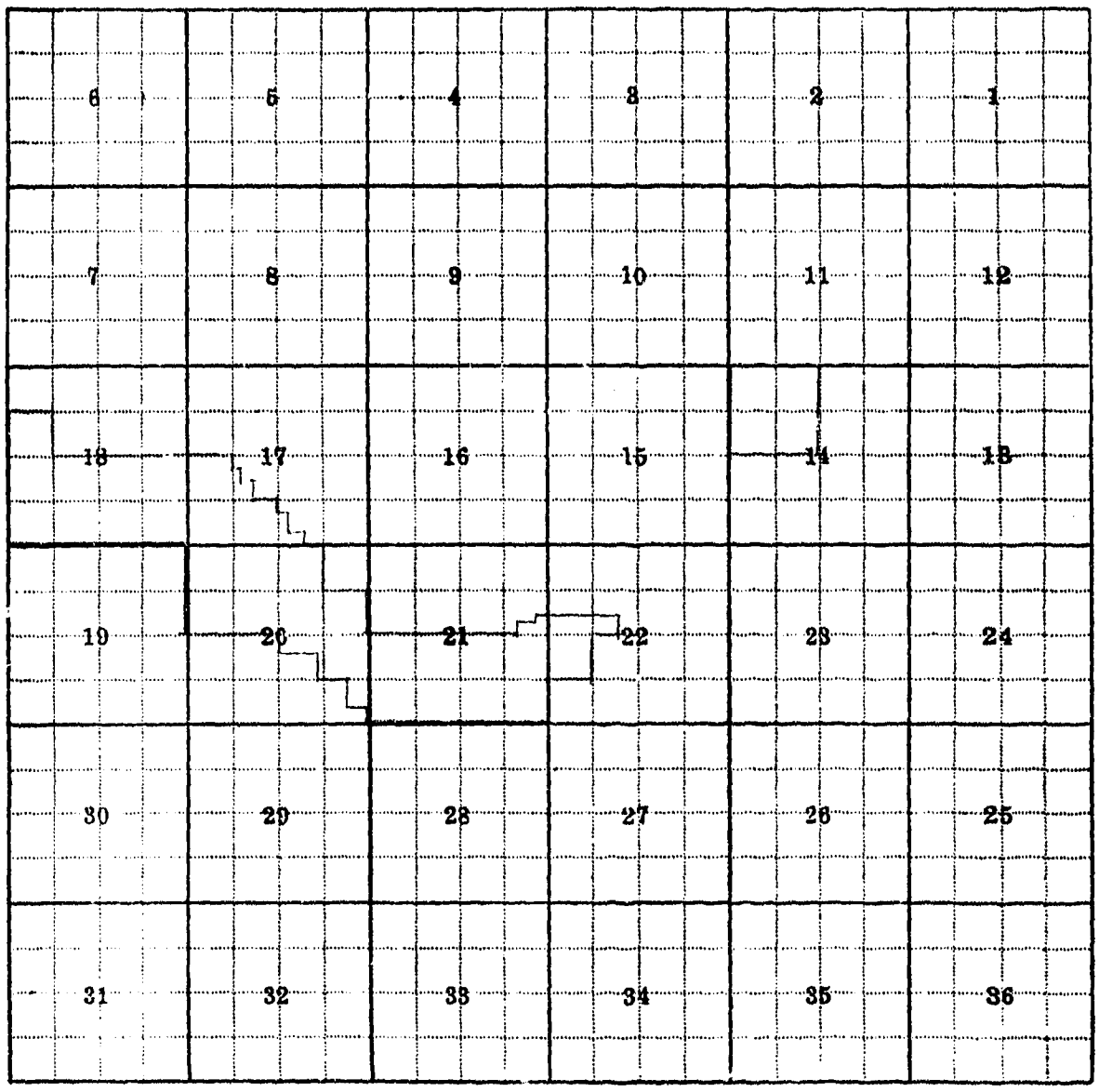

Land Ownership

F-1-A—5M—

County Madison

Farm Checked: Date 10-9-53

By Bob Peter

STATE OF MONTANA
STATE ENGINEERS OFFICE
Water Resources Survey

T. 9S. R. 3W. Flat No. 92

Photo No. E-44

Legal Land Owner Ernest P. Tate Address Alder, Montana

Operator John Hudson Address Alder, Montana

Water is delivered by:— (1.) Private System; 2. Ditch Company; 3. State Project; 4. Federal Project; 5. Irrigation District

App. No. Decree No.	NAME OF APPROPRIATOR TO WHOM DECREED	NAME OF STREAM	Date App. Date Priority	Miner's Inches	In Use	NAME OF DITCH (Water Delivered By)	No.	R/F	Present Irr. Acres	Irrigable Acres
D-611	Elling State Bank	Ruby River	5-1-86	100	No	Garrison Ditch	1	R	0	22

NOTE: R—Denotes Regular Irrigation. F—Flood Irrigation.

Adequate Supply: Yes X No Explain

Remarks

This right covers this property and also NW¼ Sec 18 for Mary Tate.

River Basin

Also in: Plat No. Twp. Rge.	Plat No. Twp. Rge.	Plat No. Twp. Rge.
Plat No. Twp. Rge.	Plat No. Twp. Rge.	Plat No. Twp. Rge.

Information From:

John Hudson

6	5	4	3	2	1
7 14.54	8	9	10	11	12
18	17	16	15	14	13
19	20	21	22	23	24
30	29	28	27	26	25
31	32	33	34	35	36

Land Ownership

F-1-A—5M—

County Madison

Farm Checked: Date 10-9-53

By Bob Peter

STATE OF MONTANA
STATE ENGINEERS OFFICE
Water Resources Survey

T 9S R 3W Plat No. 92

Photo No. E-44

Legal Land Owner Mary Tate Address Butte, Montana

Operator John Hudson Address Alder, Montana

Water is delivered by:— (1.) Private System; 2. Ditch Company; 3. State Project; 4. Federal Project; 5. Irrigation District

App. No. Decree No.	NAME OF APPROPRIATOR TO WHOM DECREED	NAME OF STREAM	Date App. Date Priority	Miner's Inches	In Use	NAME OF DITCH (Water Delivered By)	No.	R/F	Present Irr. Acres	Irrigable Acres
D-611	Elling State Bank	Ruby River	5-1-86	100	No	Garrison Ditch	1	R	0	53

NOTE: R—Denotes Regular Irrigation. F—Flood Irrigation.

Adequate Supply: Yes X No Explain

Remarks

River Basin

Also in: Plat No. Twp. Rge.	Plat No. Twp. Rge.	Plat No. Twp. Rge.
Plat No. Twp. Rge.	Plat No. Twp. Rge.	Plat No. Twp. Rge.

Information From:

John Hudson

6	5	4	3	2	1
7	8	9	10	11	12
14 of 14 SN 18	17	16	15	14	13
19	20		22	23	24
30	29	28	27	26	25
31	32	33	34	35	36

Land Ownership

F-1-A—5M—

County Madison

T 9S R 3W Plat No. 92

STATE OF MONTANA
STATE ENGINEERS OFFICE
Water Resources Survey

Farm Checked: Date 10-9-53

Photo No. E-45

By Bob Peter

Legal Land Owner U. S. A. Address

Operator John Hudson Address Alder, Montana

Water is delivered by:— (1.) Private System; 2. Ditch Company; 3. State Project; 4. Federal Project; 5. Irrigation District

App. No. Decree No.	NAME OF APPROPRIATOR TO WHOM DECREED	NAME OF STREAM	Date App. Date Priority	Miner's Inches	In Use	NAME OF DITCH (Water Delivered By)	No.	R/F	Present Irr. Acres	Irrigable Acres
D-617	Sophia Hanson	Ruby River	4-88	20	Yes	Ruby #1	1	R	21	0
	Sophia Hanson	Ruby River	Spr. 88	100	Yes					

NOTE: R—Denotes Regular Irrigation. F—Flood Irrigation.

Adequate Supply: Yes ..... No ..... Explain .....

Remarks .....

..... River Basin .....

Also in: Plat No. ..... Twp. ..... Rge.	Plat No. ..... Twp. ..... Rge.	Plat No. ..... Twp. ..... Rge. .....
Plat No. ..... Twp. ..... Rge.	Plat No. ..... Twp. ..... Rge.	Plat No. ..... Twp. ..... Rge. .....

Information From: None Shown

6	5	4	3	2	1
7	8	9	10	11	12
18	17	16	15	14	13
19	20	21	22	23	24
30	29	28	27	26	25
31	32	33	34	35	36

NONE SHOWN

Land Ownership

F-1-A—5M—

County Madison

Farm Checked: Date 10-9-53

By Bob Peter

STATE OF MONTANA
STATE ENGINEERS OFFICE
Water Resources Survey

T. 9S R. 3W Plat No. 92

Photo No. E-45

Legal Land Owner Fred Utter Address

Operator John Hudson (buying) Address Alder, Montana

Water is delivered by:— (1.) Private System; 2. Ditch Company; 3. State Project; 4. Federal Project; 5. Irrigation District

App. No. Decree No.	NAME OF APPROPRIATOR TO WHOM DECREED	NAME OF STREAM	Date App. Date Priority	Miner's Inches	In Use	NAME OF DITCH (Water Delivered By)	No.	R/F	Present Irr. Acres	Irrigable Acres
924	U. S. A.	Lewis Creek	3-13-39	All	Yes					
925	U. S. A.	Lewis Creek	12-28-38	40	Yes					
D-615	E. P. Tate	Ruby River	4-88	234.18	Yes	Garrison	1	R	67	0
			5-1-86	100	Yes					
		Flood Water	5-1-80	120	Yes					

NOTE: R—Denotes Regular Irrigation. F—Flood Irrigation.

Adequate Supply: Yes X No Explain

Remarks

River Basin

Also in: Plat No. Twp. Rge.	Plat No. Twp. Rge.	Plat No. Twp. Rge.
Plat No. Twp. Rge.	Plat No. Twp. Rge.	Plat No. Twp. Rge.

Information From:

John Hudson

6	5	4	3	2	1
7	8	9	10	11	12
18	17	16	15	14	13
19	20	21	22	23	24
30	29	28 924 925 1449	27	26	25
31	32	33	34	35	36

Land Ownership

94
9S 1W

F-1-A—5M—

County Madison

Farm Checked: Date 7-23-53

By Bob Peter

STATE OF MONTANA
STATE ENGINEERS OFFICE
Water Resources Survey

T 9S R 1W Plat No. 94

Photo No. H-41

Legal Land Owner Cora M. Baker Address Cameron, Montana

Operator Address

Water is delivered by:— 1. Private System; 2. Ditch Company; 3. State Project; 4. Federal Project; 5. Irrigation District

App. No. Decree No.	NAME OF APPROPRIATOR TO WHOM DECREED	NAME OF STREAM	Date App. Date Priority	Miner's Inches	In Use	NAME OF DITCH (Water Delivered By)	No.	R/F	Present Irr. Acres	Irrigable Acres
		NO IRRIGATION								

NOTE: R—Denotes Regular Irrigation. F—Flood Irrigation.

Adequate Supply: Yes ..... No ..... Explain .....

Remarks

No irrigation.

River Basin

Also in: Plat No. Twp. Rge.	Plat No. Twp. Rge.	Plat No. Twp. Rge.
Plat No. Twp. Rge.	Plat No. Twp. Rge.	Plat No. Twp. Rge.

Information From:
Field Survey

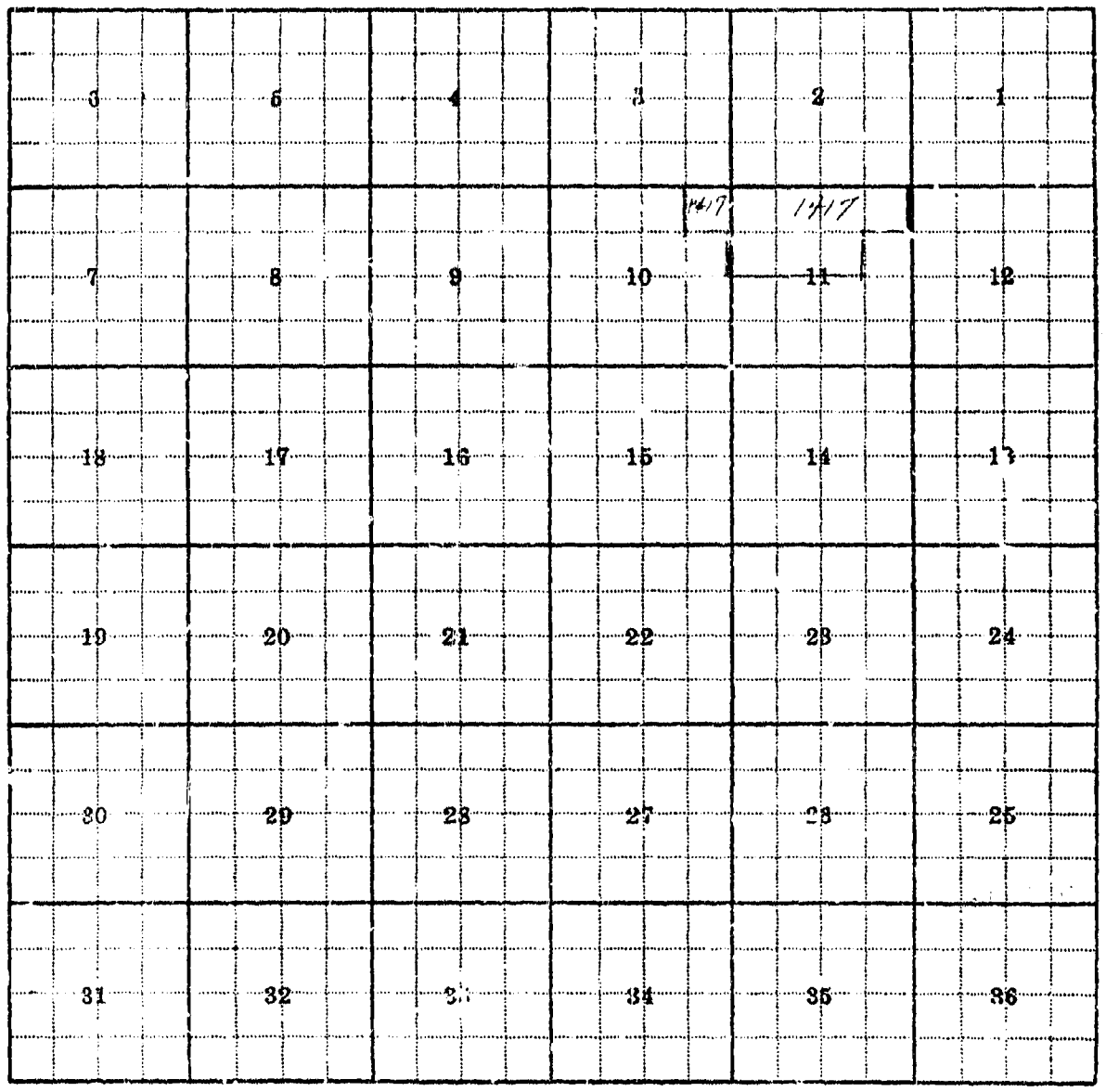

Land Ownership .....

F-1-A—5M—

County Madison

Farm Checked: Date 7-23-53

By Bob Peter

STATE OF MONTANA
STATE ENGINEERS OFFICE
Water Resources Survey

T. 9S R. 1W Plat No. 94

Photo No. I-42, H-41

Legal Land Owner Emery D. Baker Address Cameron, Montana

Operator Address

Water is delivered by:— 1. Private System; 2. Ditch Company; 3. State Project; 4. Federal Project; 5. Irrigation District

App. No. Decree No.	NAME OF APPROPRIATOR TO WHOM DECREED	NAME OF STREAM	Date App. Date Priority	Miner's Inches	In Use	NAME OF DITCH (Water Delivered By)	No.	R/F	Present Irr. Acres	Irrigable Acres
		NO IRRIGATION								

NOTE: R—Denotes Regular Irrigation. F—Flood Irrigation.

Adequate Supply: Yes ..... No ..... Explain .....

Remarks

No irrigation.

River Basin

Also in:								
Plat No.	Twp.	Rge.	Plat No.	Twp.	Rge.	Plat No.	Twp.	Rge.
Plat No.	Twp.	Rge.	Plat No.	Twp.	Rge.	Plat No.	Twp.	Rge.

Information From:

Field Survey

6	5	4	3	2	1 1417 1417
7	8	9	10	11 1417	12 1417
18	17	16	15	14	13
19	20	21	22	23	24
30	29	28	27	26	25
31	32	33	34	35	36

Land Ownership

F-1-A--5M--

County Madison

Farm Checked: Date 7-23-53

By Bob Peter

STATE OF MONTANA
STATE ENGINEERS OFFICE
Water Resources Survey

T 9S R 1W Plat No. 94

Photo No. H-42

Legal Land Owner Frank Herrick et al Address Cameron, Montana

Operator Address

Water is delivered by:— 1. Private System; 2. Ditch Company; 3. State Project; 4. Federal Project; 5. Irrigation District

App. No. Decree No.	NAME OF APPROPRIATOR TO WHOM DECREED	NAME OF STREAM	Date App. Date Priority	Miner's Inches	In Use	NAME OF DITCH (Water Delivered By)	No.	R/F	Present Irr. Acres	Irrigable Acres
		NO IRRIGATION								

NOTE: R—Denotes Regular Irrigation. F—Flood Irrigation.

Adequate Supply: Yes No Explain

Remarks

No irrigation.

River Basin

Also in: Plat No. Twp. Rge.	Plat No. Twp. Rge.	Plat No. Twp. Rge.
Plat No. Twp. Rge.	Plat No. Twp. Rge.	Plat No. Twp. Rge.

Information From:

Field Survey

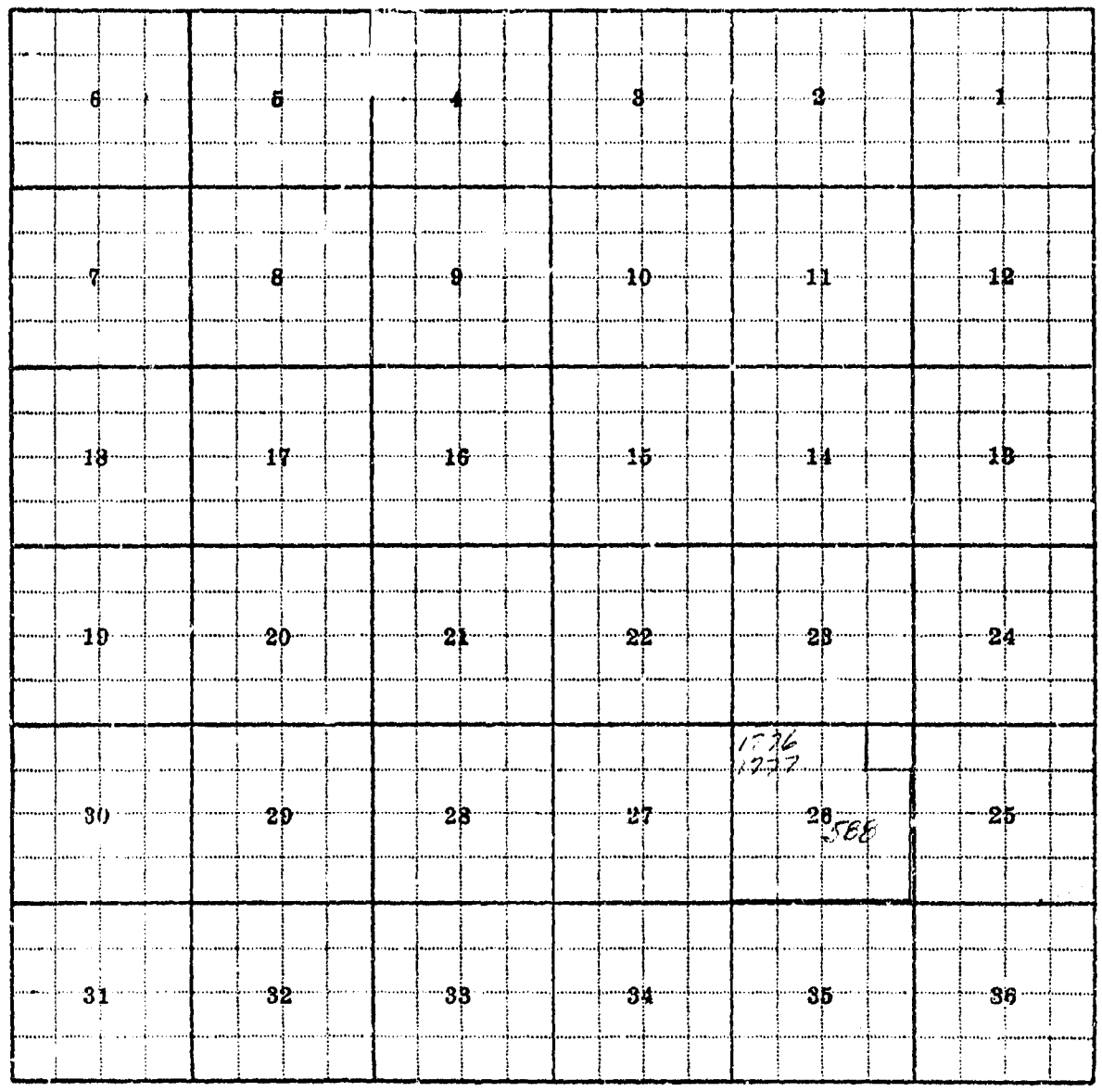

Land Ownership

F-1-A—5M—

County Madison

Farm Checked: Date 7-23-53

By Bob Peter

STATE OF MONTANA
STATE ENGINEERS OFFICE
Water Resources Survey

T 9S R 1W Plat No. 94

Photo No. I-44, H-41

Legal Land Owner Virgil Lichte Address Hamilton, Montana

Operator W. D. Holt (buying) Address Cameron, Montana

Water is delivered by:— (1) Private System; 2. Ditch Company; 3. State Project; 4. Federal Project; 5. Irrigation District

App. No. Decree No.	NAME OF APPROPRIATOR TO WHOM DECREED	NAME OF STREAM	Date App. Date Priority	Miner's Inches	In Use	NAME OF DITCH (Water Delivered By)	No.	R/F	Present Irr. Acres	Irrigable Acres
A-1776	Tony Criswell	Trail Creek	4-24-14	320		Lichte-Wilson Ditch	1	R)		
A-1777	Tony Criswell, et al	Trail Creek	4-7-15	880		Lichte-Wilson Ditch	1	R)		
A-1783	Frederick Sparber	Trail Creek	6-18-13	80		Lichte-Wilson Ditch	1	R)	459	
A-478	Alice M. Nickerson	Conway Creek	1-18-02	280		Lichte-Wilson Ditch	1	R)		
A-753	Clarence W. Lichte	Hyde Creek	6-26-13	160	Yes	Lichte-Wilson Ditch	1	R)		
A-754	John H. Nickerson	Hyde Creek	6-1-00	120	Yes	McDonnell Ditch	1	F	63	
D-321	Katherine Close	Ruby Creek	5-1-84	100	Yes	Close Ditches	1	R	83	
	Katherine Close	Ruby Creek	5-1-00	50	Yes					
D-262	Terrence & Thos. McDonnell	English George	1890	100	Yes	McDonnell Ditch	1	F	26	
	Terrence & Thos. McDonnell	English George	1898	75	Yes					
	Terrence & Thos. McDonnell	English George	1898	50	Yes					
D-261	Wm. P. Clark	English George	1913	30	Yes	Clark Ditch	1	F	39	

NOTE: R—Denotes Regular Irrigation. F—Flood Irrigation.

Adequate Supply: Yes X No Explain

Remarks

River Basin

Also in: Plat No. Twp. Rge.	Plat No. Twp. Rge.	Plat No. Twp. Rge.
Plat No. Twp. Rge.	Plat No. Twp. Rge.	Plat No. Twp. Rge.

Information From:

W. D. Holt

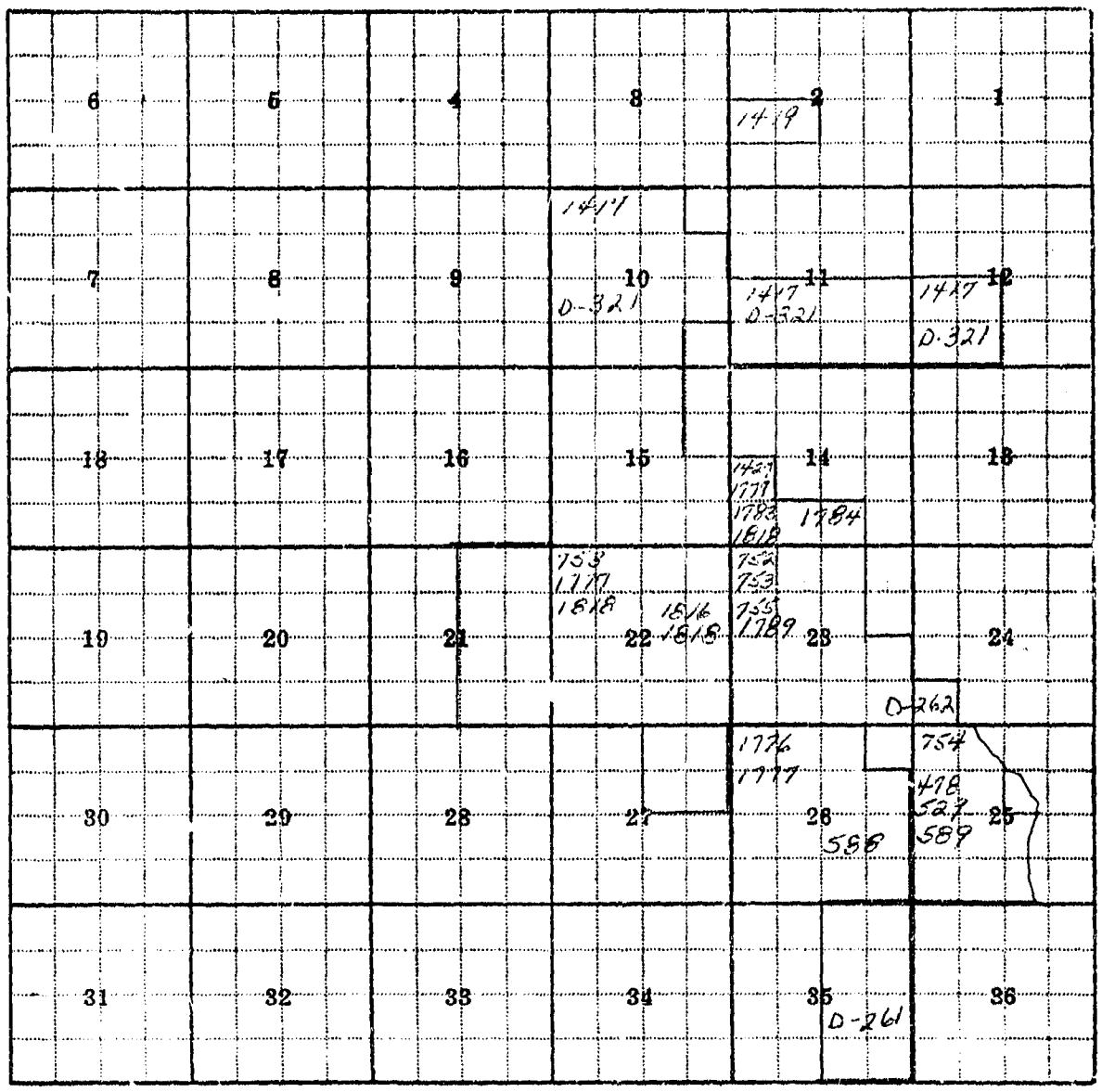

Land Ownership

F-1-A—5M—

County Madison

Farm Checked: Date 7-27-53

By Bob Peter

STATE OF MONTANA
STATE ENGINEERS OFFICE
Water Resources Survey

T 9S R 1W Plat No. 94

Photo No. H-40

Legal Land Owner Geo. H. Olsen Address Cameron, Montana

Operator Address

Water is delivered by:— (1.) Private System; 2. Ditch Company; 3. State Project; 4. Federal Project; 5. Irrigation District

App. No. Decree No.	NAME OF APPROPRIATOR TO WHOM DECREED	NAME OF STREAM	Date App. Date Priority	Miner's Inches	In Use	NAME OF DITCH (Water Delivered By)	No.	R/F	Present Irr. Acres	Irrigable Acres
D-323	Union Centl Life Ins.	Ruby Creek	5-1-85	460	Yes	Olsen Ditch	1	R	238	67
			5-1-30	200	Yes					

NOTE: R—Denotes Regular Irrigation. F—Flood Irrigation.

Adequate Supply: Yes X No Explain

Remarks

River Basin

Also in: Plat No. Twp. Rge.	Plat No. Twp. Rge.	Plat No. Twp. Rge.
Plat No. Twp. Rge.	Plat No. Twp. Rge.	Plat No. Twp. Rge.

Information From:

Geo. H. Olsen

1417
D-323

6	5	4	3	2	1
7	8	9	10	11	12
18	17	16	15	14	13
19	20	21	22	23	24
30	29	28	27	26	25
31	32	33	34	35	36

Land Ownership

F-1-A—5M—

County Madison

Farm Checked: Date 7-23-53

By Bob Peter

STATE OF MONTANA
STATE ENGINEERS OFFICE
Water Resources Survey

T 9S R 1W Plat No. 94

Photo No. 1-42, H-41

Legal Land Owner Kathryn Pankey Address Virginia City, Montana

Operator W. D. Holt Address Cameron, Montana

Water is delivered by:— (1.) Private System; 2. Ditch Company; 3. State Project; 4. Federal Project; 5. Irrigation District

App. No. Decree No.	NAME OF APPROPRIATOR TO WHOM DECREED	NAME OF STREAM	Date App. Date Priority	Miner's Inches	In Use	NAME OF DITCH (Water Delivered By)	No.	R/F	Present Irr. Acres	Irrigable Acres
A-944	W. A. Clark	Madison River	8-10-19	120	No					
A-1776	Tony Criswell	Trail Creek	4-24-14	320	Yes	Lichte-Wilson	1	R	32	
D-322	Anna Marek	Ruby Creek	4-1-24	50	Yes	Pankey Ditch	1	F	30	

NOTE: R—Denotes Regular Irrigation. F—Flood Irrigation.

Adequate Supply: Yes X No Explain

Remarks

No ditch found for A-944 & 969.

River Basin

Also in: Plat No. Twp. Rge.	Plat No. Twp. Rge.	Plat No. Twp. Rge.
Plat No. Twp. Rge.	Plat No. Twp. Rge.	Plat No. Twp. Rge.

Information From:
W. D. Holt

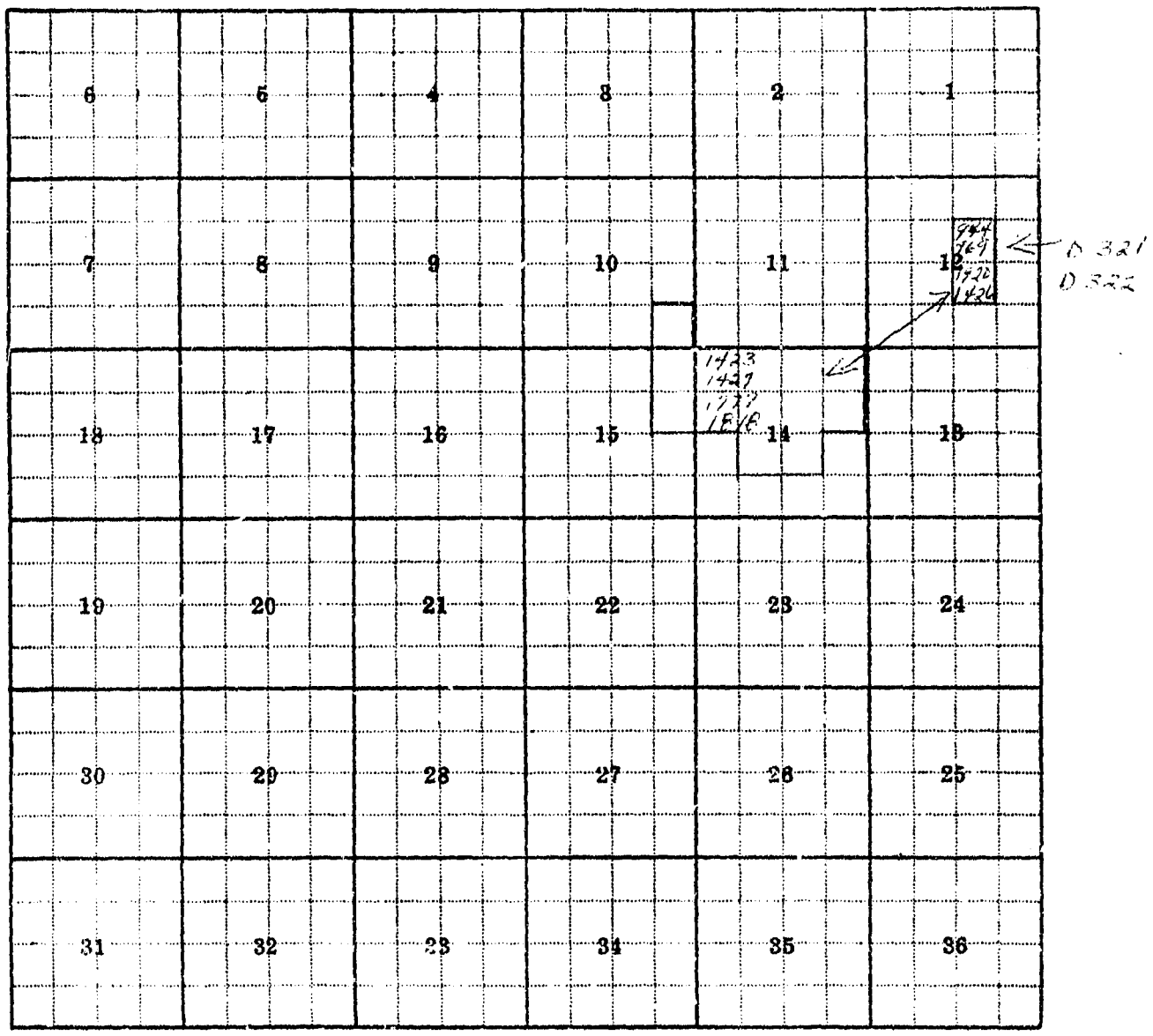

Land Ownership

F-1-A—5M—

County Madison

Farm Checked: Date 7-23-53

By Bob Peter

STATE OF MONTANA
STATE ENGINEERS OFFICE
Water Resources Survey

T 9S R 1W Plat No. 94

Photo No. H 41

Legal Land Owner F. E. Reints Address Cameron, Montana

Operator Address

Water is delivered by:— 1. Private System; 2. Ditch Company; 3. State Project; 4. Federal Project; 5. Irrigation District

App. No. Decree No.	NAME OF APPROPRIATOR TO WHOM DECREED	NAME OF STREAM	Date App. Date Priority	Miner's Inches	Use	NAME OF DITCH (Water Delivered By)	No.	R/F	Present Irr. Acres	Irrigable Acres
		NO IRRIGATION								

NOTE: R—Denotes Regular Irrigation. F—Flood Irrigation.

Adequate Supply: Yes ..... No ..... Explain .....

Remarks

No irrigation.

River Basin

Also in: Plat No. ..... Twp. ..... Rge.	Plat No. ..... Twp. ..... Rge.	Plat No. ..... Twp. ..... Rge. .....
Plat No. ..... Twp. ..... Rge.	Plat No. ..... Twp. ..... Rge.	Plat No. ..... Twp. ..... Rge. .....

Information From:

Field Survey