B 6	5	4	3	2	1
7	8	9	10	11	12
18	17	16	15	14	13
19	20	21	22	23	24
30	29	28	27	26	25
31	32	33	34	35	36

Land Ownership

F-1-A--5M--

County Madison

Farm Checked: Date 10-27-53

By Bob Peter

STATE OF MONTANA
STATE ENGINEERS OFFICE
Water Resources Survey

T. 8S R. 4W Plat No. 82

Photo No. 1-23, 1-37, 2-188

Legal Land Owner Isabelle Maloney Address Alder, Montana

Operator Maloney Bros. Address Alder, Montana

Water is delivered by:— (1. Private System; 2. Ditch Company; (3. State Project; 4. Federal Project; 5. Irrigation District

App. No. Decree No.	NAME OF APPROPRIATOR TO WHOM DECREED	NAME OF STREAM	Date App. Date Priority	Miner's Inches	In Use	NAME OF DITCH (Water Delivered By)	No.	R/F	Present Irr. Acres	Irrigable Acres
D-619	Mary Wonderly est.	Sweetwater Creek	7-1-83	200	Yes	Sweetwater-Wonderly	1	F	5	0
		Ruby River	4-1-01	75	Yes					
	(Thompson Spr.)	Sarge Spring	3-1874	30	Yes					
		Jessamine Creek	1874	All	Yes					
		Jack Creek	4-1-74	All	Yes					
*D-621	Isabel Maloney	Ruby River	1873	333 1/3	122" Yes	Pioneer Ditch	1-3	R	70	0
D-622	Chas. Metzel	Ruby River	1877	200	Yes	Metzel West Side	1-3	R	17	0
D-520	SWCB - RRWUA - 250 AF	owned by operators.				Pioneer & Metzel	3			

NOTE: R—Denotes Regular Irrigation. F—Flood Irrigation.

Adequate Supply: Yes X No. Explain

Remarks

*Maloney's now own 2/3 Pioneer Ditch, Metzel owns 1/3. Maloney Bros. use their RRWUA water on this land.

River Basin

Also in: Plat No. Twp. Rge.	Plat No. Twp. Rge.	Plat No. Twp. Rge.
Plat No. Twp. Rge.	Plat No. Twp. Rge.	Plat No. Twp. Rge.

Information From:

Robert Maloney

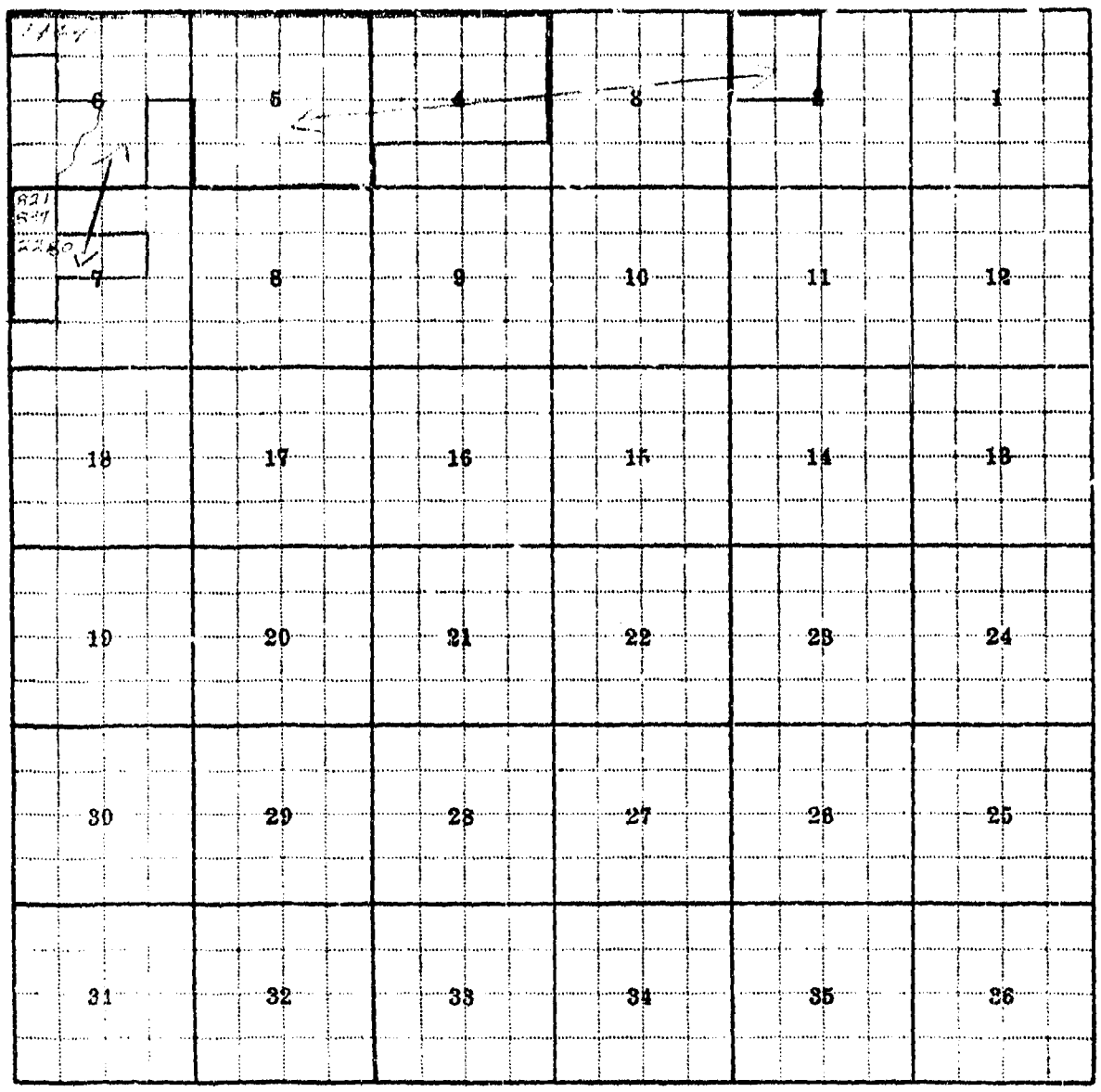

Land Ownership

F-1 A-5M-

County Madison

Farm Checked: Date 10-6-53

By Bob Peter

STATE OF MONTANA
STATE ENGINEERS OFFICE
Water Resources Survey

T. 8S R. 4W Flat No. 82

Photo No. 2-185, 1-25, 1-26, 1-27, 1-54, 1-53

Legal Land Owner Gilbert Livestock Co. Address Dillon, Montana

Operator Mgr. Earl English Address Dillon, Montana

Water is delivered by:— (1) Private System; 2. Ditch Company; (3) State Project; 4. Federal Project; 5. Irrigation District

App. No. Decree No.	NAME OF APPROPRIATOR TO WHOM DECREED	NAME OF STREAM	Date App. Date Priority	Miner's Inches	In Use	NAME OF DITCH (Water Delivered By)	No.	R/F	Present Irr. Acres	Irrigable Acres
D-522	Gilbert Livestock Co.	Ruby River	1872	300	Yes	Donegan Ditch	1-3	R	88	0
		Robb Creek	4-1-74	120	Yes	Newberry Ditch		R	163	0
		Ruby River	5-15-88	200	Yes					
			5-1-88	260	Yes					
D-551 &	Fred A. Gilbert	Ruby River	1870	100	Yes	Larabee Ditch	1-3	R	75	0
D-552		Greenhorn Creek	5-1-63	150	Yes	Snapp #1(Snapp-Donegan)	1-3	R	357	0
		Greenhorn Creek	5-1-66	80	Yes	Snapp #2(Woodtick-	1-3	R	114	0
		Greenhorn Creek	5-1-79	160	Yes	Larabee D. Venison)	1-3	R	48	0
		Greenhorn Creek	5-1-80	20	Yes					
		Greenhorn Creek	5-1-88	60	Yes					
D-520		Ruby River				RRWUA	3	R		

NOTE: R—Denotes Regular Irrigation. F—Flood Irrigation.

Adequate Supply: Yes X No Explain

Remarks

River Basin

Also in:					
Plat No. 99	Twp. 10S	Rge. 4W	Plat No.	Twp.	Rge.
Plat No. 91	Twp. 9S	Rge. 4W	Plat No.	Twp.	Rge.

Plat No.	Twp.	Rge.
Plat No.	Twp.	Rge.

Information From:
Earl English

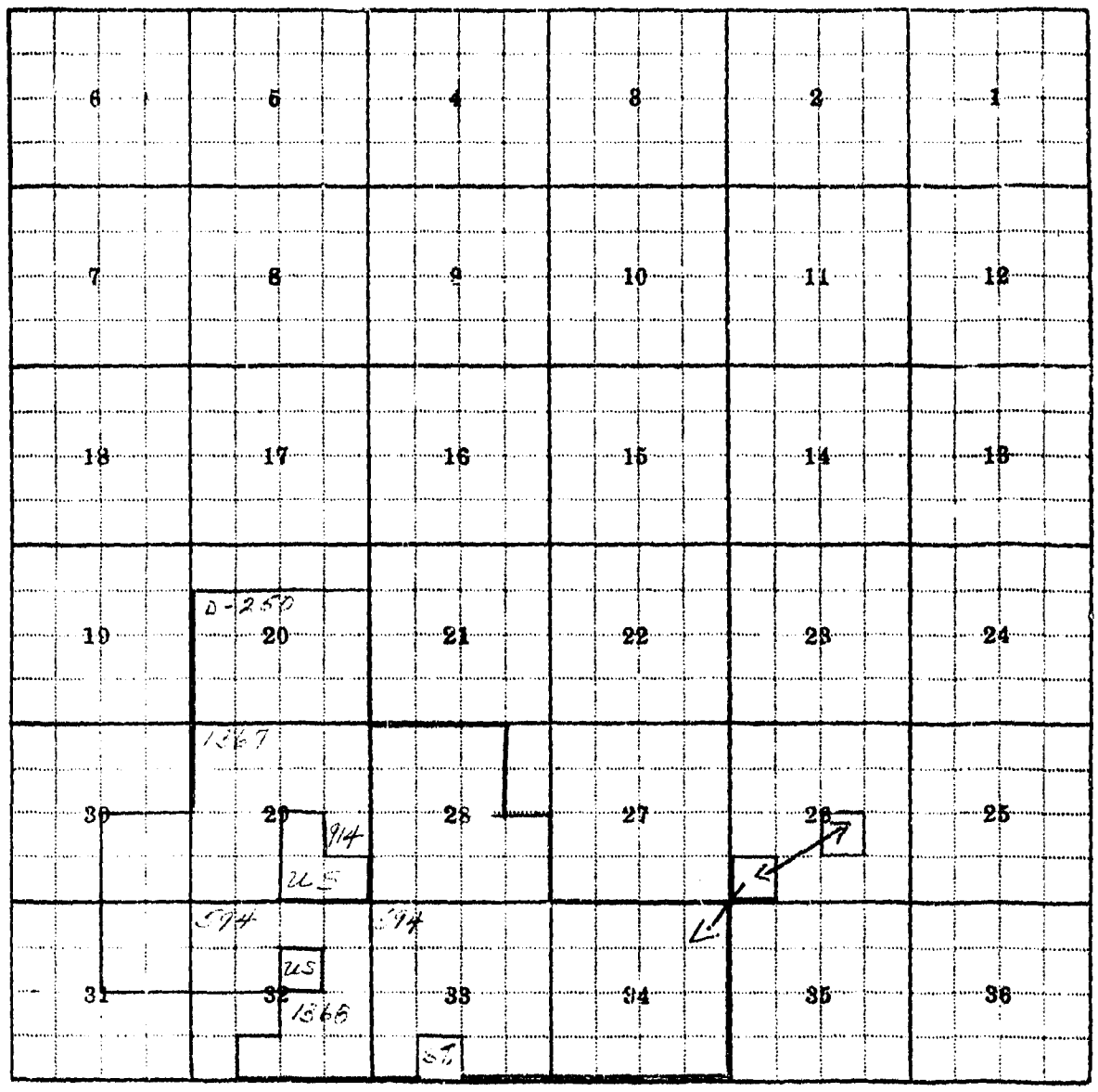

Land Ownership

F-1-A--5M-

County Madison

Farm Checked: Date 10-22-53

By Bob Peter

STATE OF MONTANA
STATE ENGINEERS OFFICE
Water Resources Survey

T 8S R 4W Plat No. 82

Photo No. 2-188, 2-187, 2-186, 2-185

Legal Land Owner Andrew Williams Address Alder, Montana

Operator Harry Williams Address Alder, Montana

Water is delivered by:— (1) Private System; 2. Ditch Company; 3. State Project; 4. Federal Project; 5. Irrigation District

App. No. Decree No.	NAME OF APPROPRIATOR TO WHOM DECREED	NAME OF STREAM	Date App. Date Priority	Miner's Inches	In Use	NAME OF DITCH (Water Delivered By)	No.	R/F	Present Irr. Acres	Irrigable Acres
D-547	A. P. Williams	Ruby River	4-1884	250	Yes	Lyndecker-Powers	1	R	43	0
		Sage Creek	4-1882	All	Stock					
		Sage Creek	4-1882	200	Stock					
		Sage Creek	4-1900	150	Stock					
		Caldwell Spring	11-1-10	40	Stock					
		Sweetwater Creek				Sweetwater-Wonderly	1	F	9	0

NOTE: R—Denotes Regular Irrigation. F—Flood Irrigation.

Adequate Supply: Yes X No Explain

Remarks

River Basin

Also in:											
Plat No. 80	Twp. 8S	Rge. 6W	Plat No. 89	Twp. 9S	Rge. 6W	Plat No.	Twp.	Rge.
Plat No. 81	Twp. 8S	Rge. 5W	Plat No. 79	Twp. 8S	Rge. 7W	Plat No.	Twp.	Rge.

Information From: Harry Williams

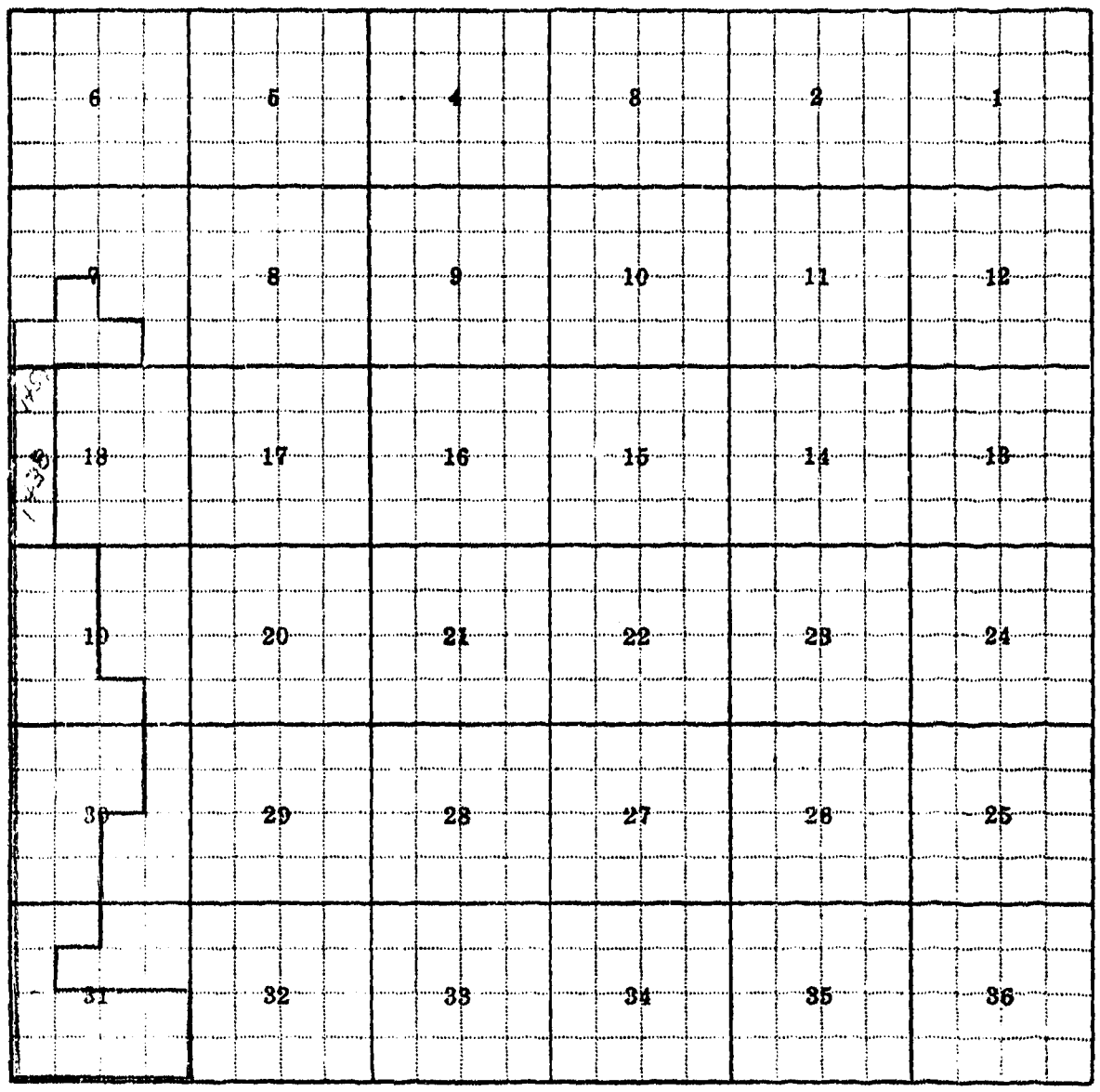

Land Ownership .....

F-1-A—5M—

County Madison

Farm Checked: Date 10-14-53

By Bob Peter

STATE OF MONTANA
STATE ENGINEERS OFFICE
Water Resources Survey

T 8S R 4W Plat No. 82

Photo No. 2-187

Legal Land Owner Sam Wonderly Address Alder, Montana

Operator Address

Water is delivered by:— (1.) Private System; 2. Ditch Company; 3. State Project; 4. Federal Project; 5. Irrigation District

App. No. Decree No.	NAME OF APPROPRIATOR TO WHOM DECREED	NAME OF STREAM	Date App. Date Priority	Miner's Inches	In Use	NAME OF DITCH (Water Delivered By)	No.	R/F	Present Irr. Acres	Irrigable Acres
D-619	Mary Wonderly Est.	Ruby River	4-1-84	250	Yes	Calloway Ditch	1	R	259	0
		Ruby River	7-1-84	335.54						

NOTE: R—Denotes Regular Irrigation. F—Flood Irrigation.

Adequate Supply: Yes X No Explain

Remarks

River Basin

Also in: Plat No. Twp. Rge.	Plat No. Twp. Rge.	Plat No. Twp. Rge.
Plat No. Twp. Rge.	Plat No. Twp. Rge.	Plat No. Twp. Rge.

Information From:

Sam Wonderly

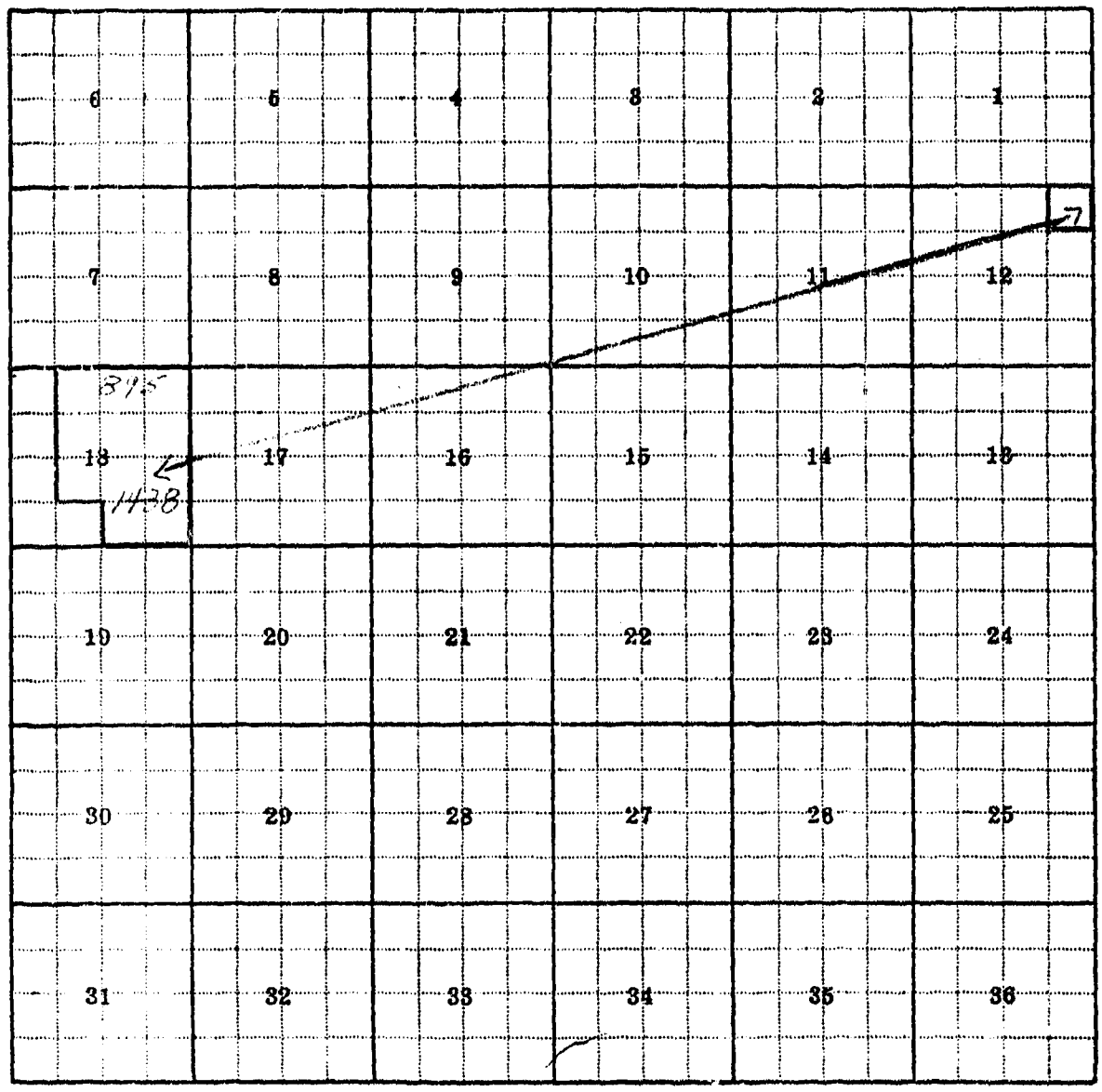

Land Ownership

85
8S 1W

F-1-A--5M--

County Madison

Farm Checked: Date 7-24-53

By Dave Pouliot

STATE OF MONTANA
STATE ENGINEERS OFFICE
Water Resources Survey

T. 8S R. 1W Plat No. 85

Photo No. I-41

Legal Land Owner Butler Development Co. Address

Operator Chuck Aaberg Address Ennis, Montana

Water is delivered by:— (1) Private System; 2. Ditch Company; 3. State Project; 4. Federal Project; 5. Irrigation District

App. No. Decree No.	NAME OF APPROPRIATOR TO WHOM DECREED	NAME OF STREAM	Date App. Date Priority	Miner's Inches	In Use	NAME OF DITCH (Water Delivered By)	No.	R/F	Present Irr. Acres	Irrigable Acres
A-989	Mark M. Selway	Madison River	4-12-02	1200	OK					
A-990	M. M. Selway	Madison River	7-30-17	160	OK	Butler Ditch	1	R	3	0

NOTE: R—Denotes Regular Irrigation. F—Flood Irrigation.

Adequate Supply: Yes X No Explain

Remarks

River Basin

Also in: Plat No. Twp. Rge.	Plat No. Twp. Rge.	Plat No. Twp. Rge.
Plat No. Twp. Rge.	Plat No. Twp. Rge.	Plat No. Twp. Rge.

Information From:
Chuck Aaberg

6	5	4	3	2	1
7	8	9	10	11	12
18	17	16	15	14	13
19	20	21	22	23	24
30	29	28	27	26	25
31	32	33	34	35	36

989
990
1429

Land Ownership

F-1-A.—5M—

County Madison

Farm Checked: Date 7-29-53

By Bob Peter

STATE OF MONTANA
STATE ENGINEERS OFFICE
Water Resources Survey

T 8S R 1W Plat No. 85

Photo No. H-39

Legal Land Owner Ennis Company Address Ennis, Montana

Operator Address

Water is delivered by:— 1. Private System; 2. Ditch Company; 3. State Project; 4. Federal Project; 5. Irrigation District

App. No. Decree No.	NAME OF APPROPRIATOR TO WHOM DECREED	NAME OF STREAM	Date App. Date Priority	Miner's Inches	In Use	NAME OF DITCH (Water Delivered By)	No.	R/F	Present Irr. Acres	Irriga Acre
		NO IRRIGATION								

NOTE: R—Denotes Regular Irrigation. F—Flood Irrigation.

Adequate Supply: Yes ..... No ..... Explain .....

Remarks

No irrigation.

River Basin

Also in: Plat No.	Twp.	Rge.	Plat No.	Twp.	Rge.	Plat No.	Twp.	Rge.
Plat No.	Twp.	Rge.	Plat No.	Twp.	Rge.	Plat No.	Twp.	Rge.

Information From:
G. Sumner - Thos. Rankin

6	5	4	3	2	1
7	8	9	10	11	12
18	17	16	15	14	13
19	20	21	22 439 1421 1741 D-234	23	24
30	29	28	27	26	25
31	32	33	34	35	36

Land Ownership

F-1-A--5M-

County Madison

Farm Checked: Date 7-29-53

By Bob Peter

STATE OF MONTANA
STATE ENGINEERS OFFICE
Water Resources Survey

T 8S R 1W Plat No. 85

Photo No. H-38

Legal Land Owner Ennis Co. Address Ennis, Montana

Operator S. Gerard, Jr. Address Ennis, Montana

Water is delivered by:— (1.) Private System; 2. Ditch Company; 3. State Project; 4. Federal Project; 5. Irrigation District

App. No. Decree No.	NAME OF APPROPRIATOR TO WHOM DECREED	NAME OF STREAM	Date App. Date Priority	Miner's Inches	In Use	NAME OF DITCH (Water Delivered By)	No.	R/F	Present Irr. Acres	Irrigable Acres
2246	Edmond R. Tate	Eureka Springs	10-2-11	80	Stock					
2365	E. R. Tate	Shingleton Springs	2-12-12	40	Stock					
1742	Levinins Daems	Sunrise Creek	2-14-89	200	Stock					
1743	Wm. Smith	Sunrise Creek	5-5-05	100	Stock					
1740	Cornelius Cotter	Sunrise Creek	7-26-15	40	Stock					
1741	Cornelius Cotter	Sunrise Creek	10-28-09	200	Stock					
D-256	Swartz Sheep Co.	Cherry Creek	6-1-96	60	Yes	Swartz Ditches	1	F	50	
D-254	John Bariter & Cornelius Cotter	Cherry Creek	11-1-09	60	Yes					

NOTE: R—Denotes Regular Irrigation. F—Flood Irrigation.

Adequate Supply: Yes ..... No X Explain .....

Remarks .....

..... River Basin .....

Also in: Plat No. 75 Twp. 7S Rge. 1W	Plat No. ..... Twp. ..... Rge.	Plat No. ..... Twp. ..... Rge. .....
Plat No. ..... Twp. ..... Rge.	Plat No. ..... Twp. ..... Rge.	Plat No. ..... Twp. ..... Rge. .....

Information From:

Sumner Gerard, Jr.

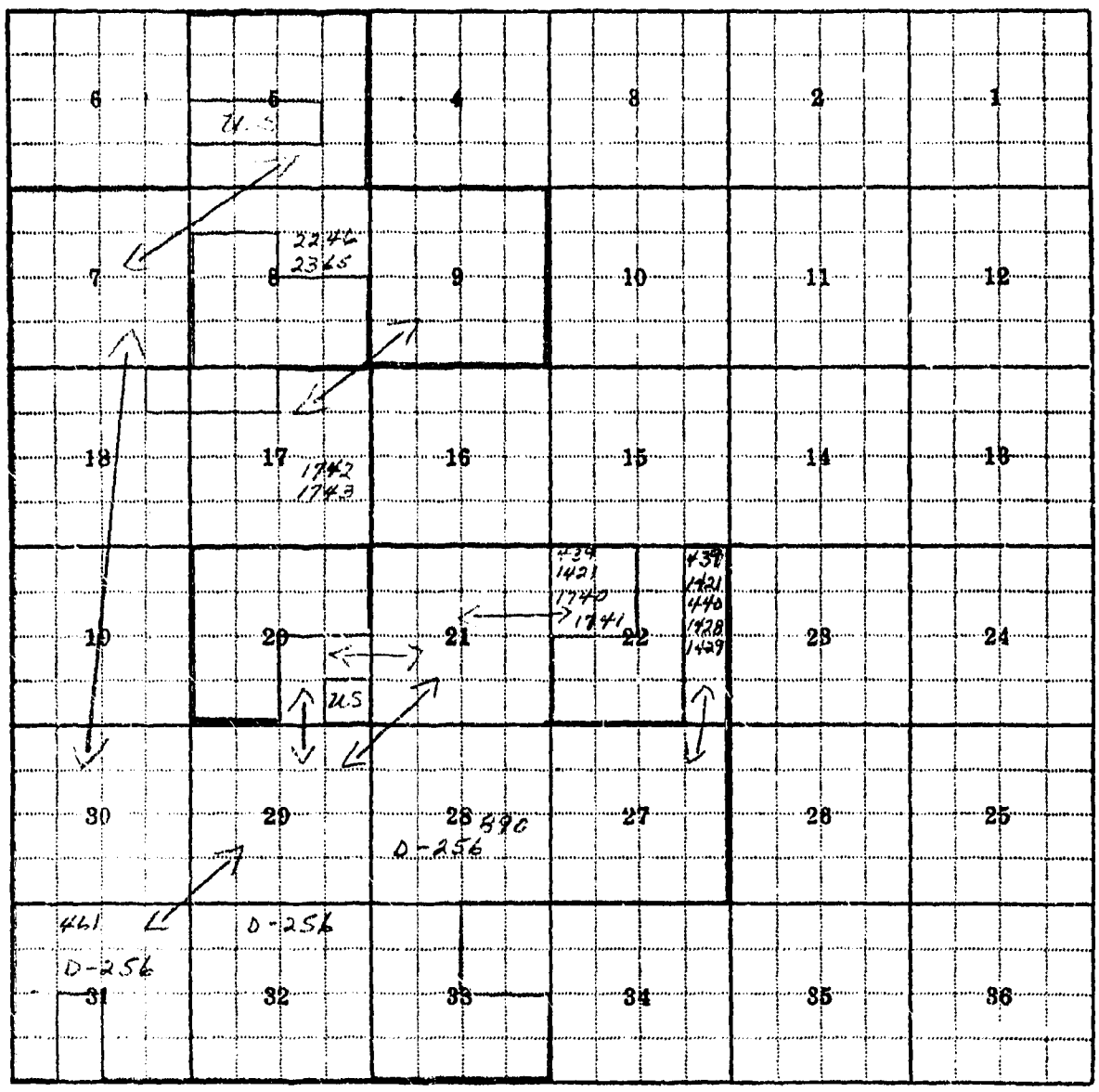

Land Ownership

F-1-A—5M—

County Madison

Farm Checked: Date 8-4-53

By Bob Peter

STATE OF MONTANA
STATE ENGINEERS OFFICE
Water Resources Survey

T. 8S R.1W Plat No. 85

Photo No. H-39

Legal Land Owner A. F. Kent Address Ennis, Montana

Operator Address

Water is delivered by:— 1. Private System; 2. Ditch Company; 3. State Project; 4. Federal Project; 5. Irrigation District

App. No. Decree No.	NAME OF APPROPRIATOR TO WHOM DECREED	NAME OF STREAM	Date App. Date Priority	Miner's Inches	In Use	NAME OF DITCH (Water Delivered By)	No.	R/F	Present Irr. Acres	Irrigable Acres
		NO IRRIGATION								

NOTE: R—Denotes Regular Irrigation. F—Flood Irrigation.

Adequate Supply: Yes No Explain

Remarks

No irrigation.

River Basin

Also in: Plat No. Twp. Rge.	Plat No. Twp. Rge.	Plat No. Twp. Rge.
Plat No. Twp. Rge.	Plat No. Twp. Rge.	Plat No. Twp. Rge.

Information From:

Arthur Kent

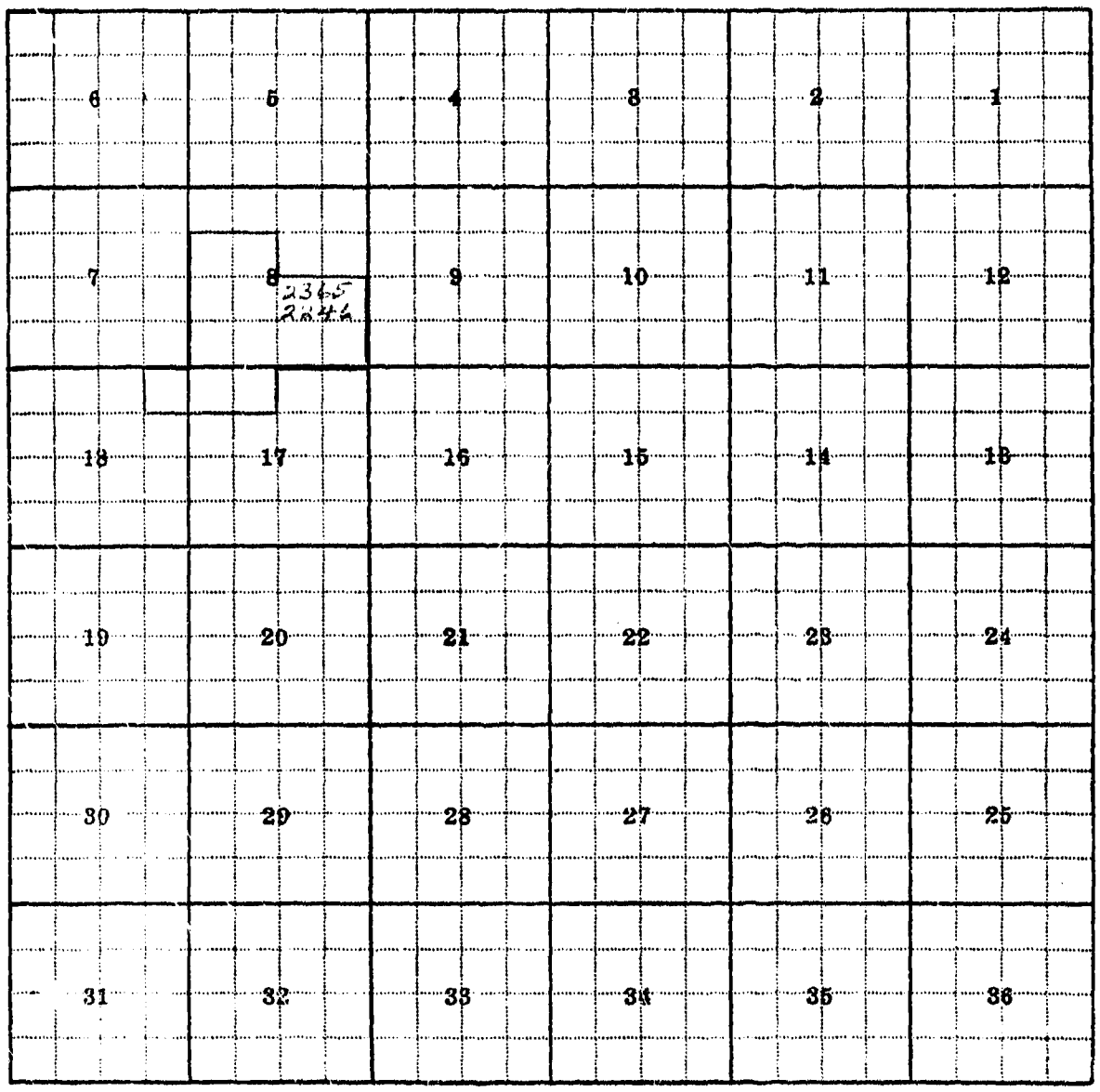

Land Ownership

F-1-A—5M—

County Madison

Farm Checked: Date 8-4-53

By Bob Peter

STATE OF MONTANA
STATE ENGINEERS OFFICE
Water Resources Survey

T 8S R 1W Plat No. 85

Photo No. H-39

Legal Land Owner Esther Kent Address Ennis, Montana

Operator Address

Water is delivered by:— 1. Private System; 2. Ditch Company; 3. State Project; 4. Federal Project; 5. Irrigation District

App. No. Decree No.	NAME OF APPROPRIATOR TO WHOM DECREED	NAME OF STREAM	Date App. Date Priority	Miner's Inches	In Use	NAME OF DITCH (Water Delivered By)	No.	R/F	Present Irr. Acres	Irrigable Acres
1739	Wm. Cardwell	Sunrise Creek	5-4-08	100	Stock-					
2348	Michael McConaghy	Rattlesnake Spring	6-13-10	40	Water					
		NO IRRIGATION								

NOTE: R—Denotes Regular Irrigation. F—Flood Irrigation.

Adequate Supply: Yes No Explain

Remarks

No irrigation.

River Basin

Also in: Plat No. Twp. Rge.	Plat No. Twp. Rge.	Plat No. Twp. Rge.
Plat No. Twp. Rge.	Plat No. Twp. Rge.	Plat No. Twp. Rge.

Information From:

Arthur Kent

6	5	4	3	2	1
7	8	9	10	11	12
18	17	16	15	14	13
19	2348 20 1739	21	22	23	24
30	29	28	27	26	25
31	32	33	34	35	36

Land Ownership

F-1-A.-5M-

County Madison

Farm Checked: Date 7-30-53

By Bob Peter

STATE OF MONTANA
STATE ENGINEERS OFFICE
Water Resources Survey

T 8S R 1W Plat No. 85

Photo No. I-40, I-41

Legal Land Owner John Logan Address Ennis, Montana

Operator Address

Water is delivered by:— 1. Private System; 2. Ditch Company; 3. State Project; 4. Federal Project; 5. Irrigation District

App. No. Decree No.	NAME OF APPROPRIATOR TO WHOM DECREED	NAME OF STREAM	Date App. Date Priority	Miner's Inches	In Use	NAME OF DITCH (Water Delivered By)	No.	R/F	Present Irr. Acres	Irrigable Acres
		NO IRRIGATION								

NOTE: R—Denotes Regular Irrigation. F—Flood Irrigation.

Adequate Supply: Yes No Explain

Remarks

No irrigation.

River Basin

Also in: Plat No. Twp. Rge.	Plat No. Twp. Rge.	Plat No. Twp. Rge.
Plat No. Twp. Rge.	Plat No. Twp. Rge.	Plat No. Twp. Rge.

Information From:

Field Survey

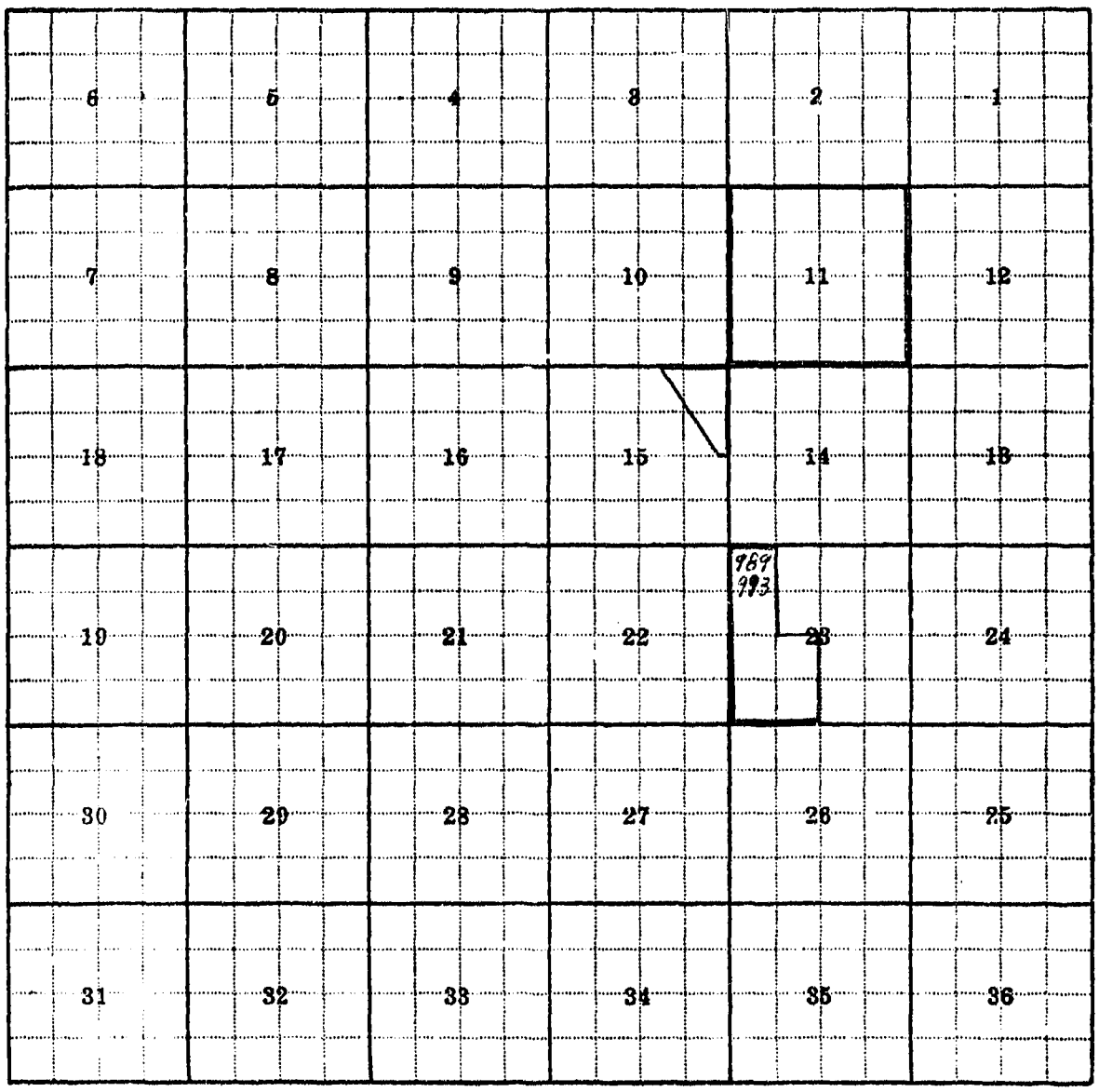

Land Ownership

F-1-A—5M—

County Madison

Farm Checked: Date 8-5-53

By Burnell Noyes & Dave Pouliot

STATE OF MONTANA
STATE ENGINEERS OFFICE
Water Resources Survey

T 8S R 1W Plat No. 8b

Photo No. I-40 & I-39

Legal Land Owner Ed McAtee Address Ennis, Montana

Operator Address

Water is delivered by:— 1. Private System; 2. Ditch Company; 3. State Project; 4. Federal Project; 5. Irrigation District

App. No. Decree No.	NAME OF APPROPRIATOR TO WHOM DECREED	NAME OF STREAM	Date App. Date Priority	Miner's Inches	In Use	NAME OF DITCH (Water Delivered By)	No.	R/F	Present Irr. Acres	Irrigable Acres
		DRY								

NOTE: R—Denotes Regular Irrigation. F—Flood Irrigation.

Adequate Supply: Yes ..... No ..... Explain .....

Remarks .....

..... River Basin .....

Also in: Plat No. ..... Twp. ..... Rge.	Plat No. ..... Twp. ..... Rge.	Plat No. ..... Twp. ..... Rge. .....
Plat No. ..... Twp. ..... Rge.	Plat No. ..... Twp. ..... Rge.	Plat No. ..... Twp. ..... Rge. .....

Information From:

Ed McAtee

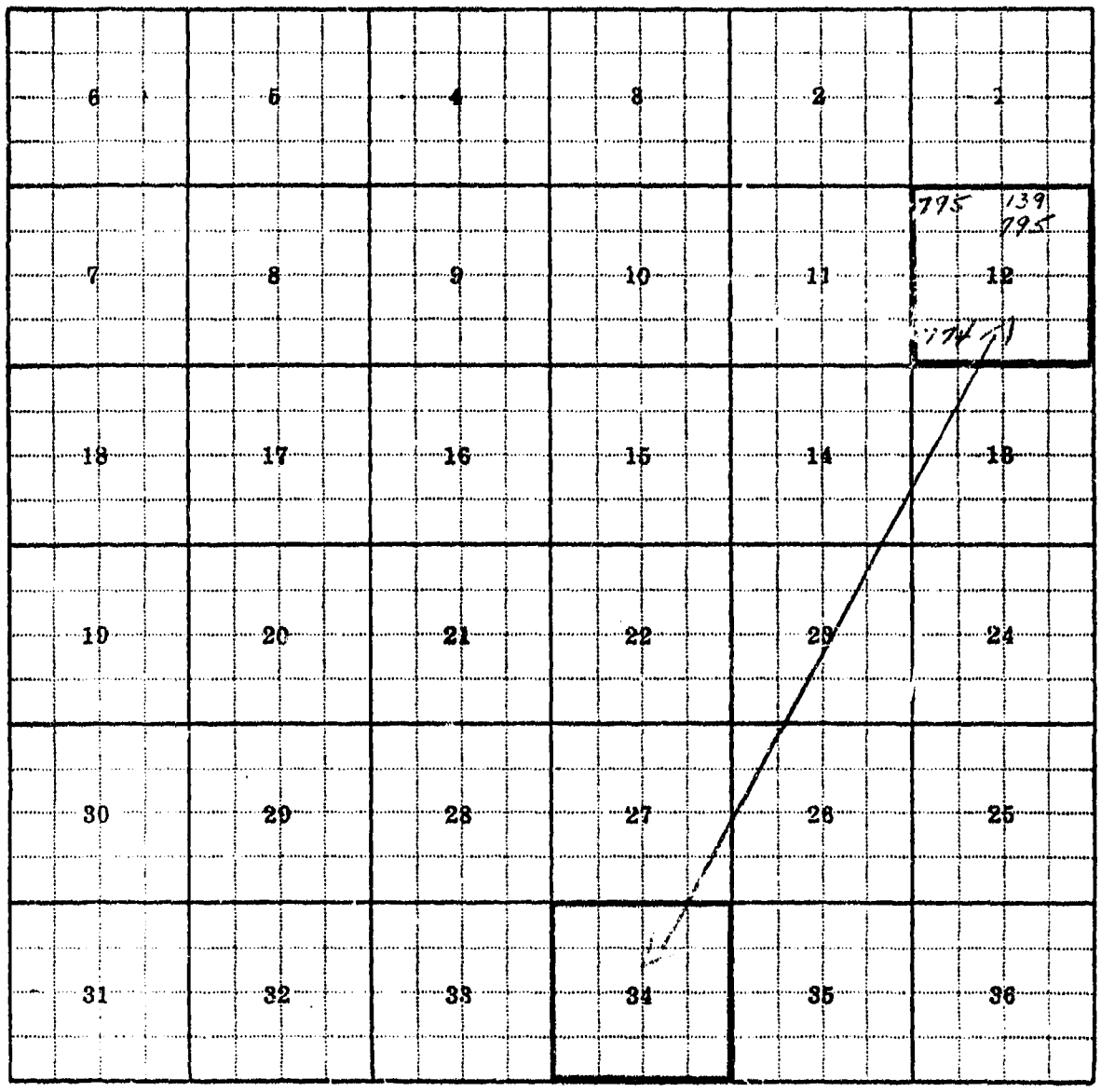

Land Ownership .....

F-1-A—5M—

County Madison

Farm Checked: Date 8-5-53

By Burnell Noyes & Dave Pouliot

STATE OF MONTANA
STATE ENGINEERS OFFICE
Water Resources Survey

T. 8S R. 1W. Plat No. 85

Photo No. I-39

Legal Land Owner Paul P. McNeeley Address Ennis, Montana

Operator Address

Water is delivered by:— 1. Private System; 2. Ditch Company; 3. State Project; 4. Federal Project; 5. Irrigation District

App. No. Decree No.	NAME OF APPROPRIATOR TO WHOM DECREED	NAME OF STREAM	Date App. Date Priority	Miner's Inches	In Use	NAME OF DITCH (Water Delivered By)	No.	R/F	Present Irr. Acres	Irriga Acre
		DRY								

NOTE. R—Denotes Regular Irrigation. F—Flood Irrigation.

Adequate Supply: Yes No Explain

Remarks

River Basin

Also in: Plat No. Twp. Rge.	Plat No. Twp. Rge.	Plat No. Twp. Rge.
Plat No. Twp. Rge.	Plat No. Twp. Rge.	Plat No. Twp. Rge.

Information From:

Field

6	5	4	3	2 132	1
7	8	9	10	11	12
18	17	16	15	14	13
19	20	21	22	23	24
30	29	28	27	26	25
31	32	33	34	35	36

Land Ownership .....

F-1-A—5M—

County Madison

Farm Checked: Date 7-24-53

By Dave Pouliot

STATE OF MONTANA
STATE ENGINEERS OFFICE
Water Resources Survey

T. 8S R. 1W Plat No. 8E

Photo No. I-41

Legal Land Owner Montana, State of Address

Operator Butler Development Co. Chas. Aaberg Address Ennis, Montana

Water is delivered by:— 1. Private System; 2. Ditch Company; 3. State Project; 4. Federal Project; 5. Irrigation District

App. No. Decree No.	NAME OF APPROPRIATOR TO WHOM DECREED	NAME OF STREAM	Date App. Date Priority	Miner's Inches	In Use	NAME OF DITCH (Water Delivered By)	No.	R/F	Present Irr. Acres	Irrigable Acres
~~A-989~~	~~Mark M. Selway~~	Madison River	~~4-12-02~~	~~1200~~	~~Yes~~					
~~A-990~~	~~Mark M. Selway~~	~~Madison River~~	7-30-17	~~100~~	~~Yes~~	Butler Ditch	1	R	47	
USC										

NOTE: R—Denotes Regular Irrigation. F—Flood Irrigation.

Adequate Supply: Yes X No Explain

Remarks

Butler has land East of River.

River Basin

Also in: Plat No. Twp. Rge.	Plat No. Twp. Rge.	Plat No. Twp. Rge.
Plat No. Twp. Rge.	Plat No. Twp. Rge.	Plat No. Twp. Rge.

Information From:

Chuck Aaberg

6	5	4	3	2	1
7	8	9	10	11	12
18	17	16	15	14	13
19	20	21	22	23	24
30	29	28	27	26	25
31	32	33	34	35	36

Madison Rivers

Land Ownership

F-1-A—5M—

County Madison

Farm Checked: Date 7-29-53

By Bob Peter

STATE OF MONTANA
STATE ENGINEERS OFFICE
Water Resources Survey

T. 8S R. 1W Plat No. 85

Photo No. H-40

Legal Land Owner Montana, State of Address

Operator Ennis Company Address Ennis, Montana

Water is delivered by:— (1.) Private System; 2. Ditch Company; 3. State Project; 4. Federal Project; 5. Irrigation District

App. No. Decree No.	NAME OF APPROPRIATOR TO WHOM DECREED	NAME OF STREAM	Date App. Date Priority	Miner's Inches	In Use	NAME OF DITCH (Water Delivered By)	No.	R/F	Present Irr. Acres	Irrigable Acres
D-256	Swartz Sheep Co.	Cherry Creek	6-1-96	60	Yes	Swartz Ditch	1	R	0	8

NOTE: R—Denotes Regular Irrigation. F—Flood Irrigation.

Adequate Supply: Yes ..... No X Explain

Remarks

River Basin

Also in: Plat No. Twp. Rge.	Plat No. Twp. Rge.	Plat No. Twp. Rge.
Plat No. Twp. Rge.	Plat No. Twp. Rge.	Plat No. Twp. Rge.

Information From:

Gerard, Jr.

6	5	4	3	2	1
7	8	9	10	11	12
18	17	16	15	14	13
19	20	21	22	23	24
30	29	28	27	26	25
31	32	33	34	35	36

Land Ownership

F-1-A—5M—

County Madison

Farm Checked: Date 7-7-53

By Bob Peter

Legal Land Owner Montana, State of

Operator Geo. H. Olsen

STATE OF MONTANA
STATE ENGINEERS OFFICE
Water Resources Survey

T 8S R 1W Plat No. 85

Photo No. I-41

Address

Address Cameron, Montana

Water is delivered by:— (1.) Private System; 2. Ditch Company; 3. State Project; 4. Federal Project; 5. Irrigation District

App. No. Decree No.	NAME OF APPROPRIATOR TO WHOM DECREED	NAME OF STREAM	Date App. Date Priority	Miner's Inches	In Use	NAME OF DITCH (Water Delivered By)	No.	R/F	Present Irr. Acres	Irrigable Acres
D-323	Union Central Life Ins. Co.	Ruby Creek	5-1-85	460	Yes	Olsen Ditch	1	R	8	0
			5-1-30	200	Yes					

NOTE: R—Denotes Regular Irrigation. F—Flood Irrigation.

Adequate Supply: Yes X No Explain

Remarks

Olsen has land West of River.

River Basin

Also in: Plat No. Twp. Rge.	Plat No. Twp. Rge.	Plat No. Twp. Rge.
Plat No. Twp. Rge.	Plat No. Twp. Rge.	Plat No. Twp. Rge.

Information From:

Geo. H. Olsen

6	5	4	3	2	1
7	8	9	10	11	12
18	17	16	15	14	13
19	20	21	22	23	24
30	29	28	27	26	25
31	32	33	34	35	36

Madison River

Land Ownership

F-1-A—5M—

County Madison

Farm Checked: Date 8-5-53

By Burnell Noyes & Dave Pouliot

Legal Land Owner Edward Ohlms

Operator

STATE OF MONTANA
STATE ENGINEERS OFFICE
Water Resources Survey

T 8S R 1W Plat No. 85

Photo No. I-40

Address Ennis, Montana

Address

Water is delivered by:— 1. Private System; 2. Ditch Company; 3. State Project; 4. Federal Project; 5. Irrigation District

App. No. Decree No.	NAME OF APPROPRIATOR TO WHOM DECREED	NAME OF STREAM	Date App. Date Priority	Miner's Inches	In Use	NAME OF DITCH (Water Delivered By)	No.	R/F	Present Irr. Acres	Irrigable Acres
		DRY								

NOTE: R—Denotes Regular Irrigation. F—Flood Irrigation.

Adequate Supply: Yes..... No..... Explain.....

Remarks.....

.....River Basin.....

Also in: Plat No. Twp. Rge.	Plat No. Twp. Rge.	Plat No. Twp. Rge.
Plat No. Twp. Rge.	Plat No. Twp. Rge.	Plat No. Twp. Rge.

Information From:

Field

6	5	4	3	2	1
7	8	9	10	11	12
18	17	16	15	14	13
19	20	21	22	23	24
30	29	28	27	26	25
31	32	33	34	35	36

993

Land Ownership

F-1-A—5M—

County Madison

Farm Checked: Date 7-27-53

By Bob Peter

STATE OF MONTANA
STATE ENGINEERS OFFICE
Water Resources Survey

T. 8S R. 1W Plat No. 85

Photo No. H-40, I-41, I-40

Legal Land Owner Geo. H. Olsen Address Cameron, Montana

Operator Address

Water is delivered by:— (1) Private System; 2. Ditch Company; 3. State Project; 4. Federal Project; 5. Irrigation District

App. No. Decree No.	NAME OF APPROPRIATOR TO WHOM DECREED	NAME OF STREAM	Date App. Date Priority	Miner's Inches	In Use	NAME OF DITCH (Water Delivered By)	No.	R/F	Present Irr. Acres	Irrigable Acres
~~A-992~~	~~Jessie G. Smith~~	~~Madison River~~	~~9-4-02~~	~~1000~~	~~Yes~~	~~Smith Ditch~~	~~1~~	~~R~~		
D-255	M. H. McAtee	Cherry Creek	7-85 To	fill a 2" pipe.						
D-323	Union Cent. Life Ins.	Ruby Creek	5-1-85	460	Yes	Olsen Ditch	1	R	262	60
	Union Cent. Life Ins.	Ruby Creek	5-1-30	200	Yes					
A-993	Jessie G. Smith	Madison River	9-4-02	1000	yes	Smith Ditch	1	R	24	
A-989	Mark M. Selway	" "	4-12-02	1200	yes					
A-990	Mark M. Selway	" "	7-30-17	160	yes					

NOTE: R—Denotes Regular Irrigation. F—Flood Irrigation.

Adequate Supply: Yes X No Explain

Remarks

River Basin

Also in: Plat No. Twp. Rge.	Plat No. Twp. Rge.	Plat No. Twp. Rge.
Plat No. Twp. Rge.	Plat No. Twp. Rge.	Plat No. Twp. Rge.

Information From: Geo. H. Olsen

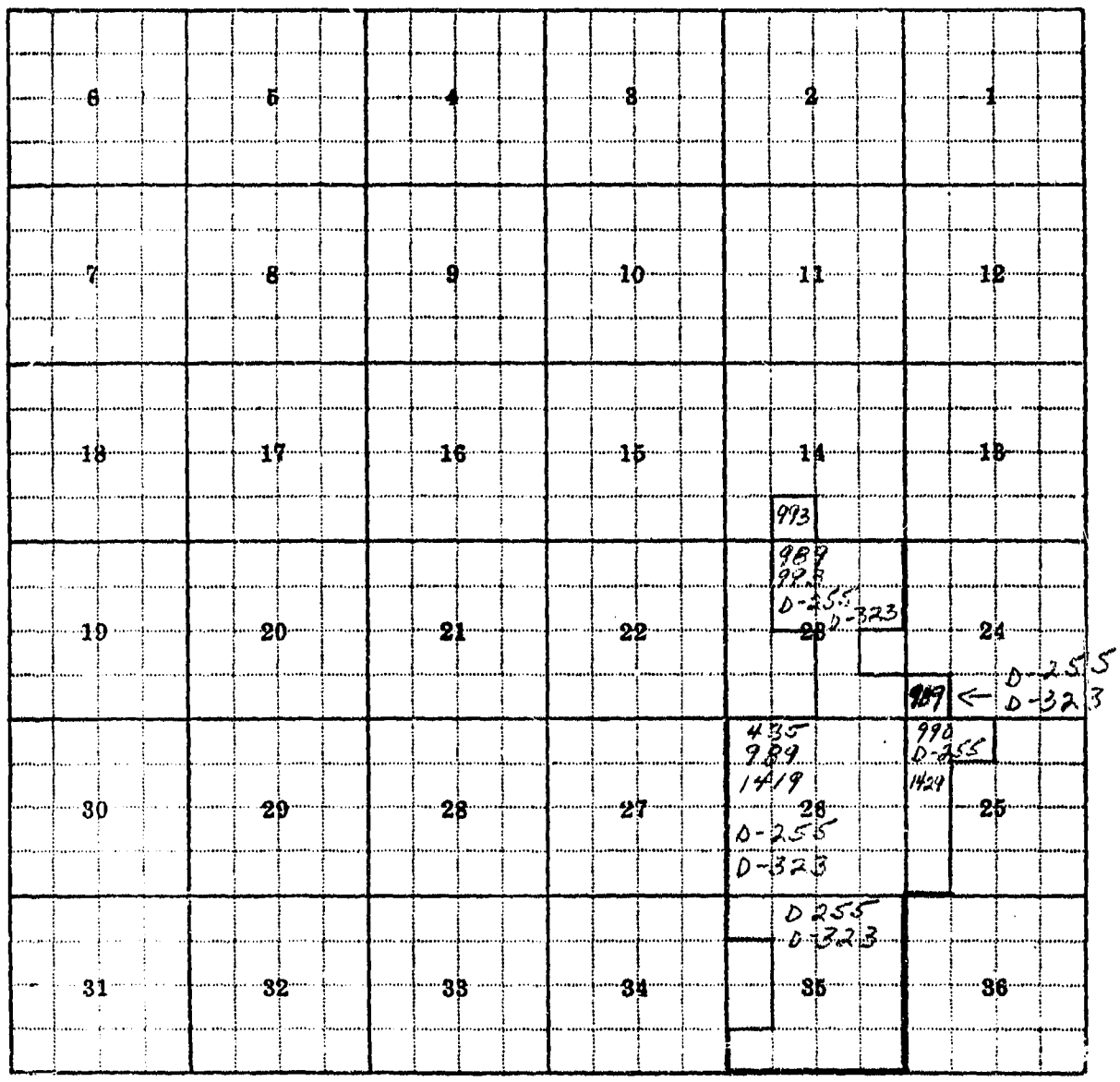

Land Ownership

F-1-A—5M—

County Madison

Farm Checked: Date 7-30-53

By Bob Peter

STATE OF MONTANA
STATE ENGINEERS OFFICE
Water Resources Survey

T 8S R 1W Plat No. 85

Photo No. H-39

Legal Land Owner Clinton Phillips Address Ennis, Montana

Operator Address

Water is delivered by:— 1. Private System; 2. Ditch Company; 3. State Project; 4. Federal Project; 5. Irrigation District

App. No. Decree No.	NAME OF APPROPRIATOR TO WHOM DECREED	NAME OF STREAM	Date App. Date Priority	Miner's Inches	In Use	NAME OF DITCH (Water Delivered By)	No.	R/F	Present Irr. Acres	Irrigable Acres
2349	Samuel Snyder	Rattlesnake Spring	6-1-10	40	Stock					
2373	Patrick Boylaw	Little Sunrise Spring	6-17-98	100	Stock					
		NO IRRIGATION								

NOTE: R—Denotes Regular Irrigation. F—Flood Irrigation.

Adequate Supply: Yes ..... No ..... Explain .....

Remarks

No irrigation.

River Basin

Also in: Plat No. Twp. Rge.	Plat No. Twp. Rge.	Plat No. Twp. Rge.
Plat No. Twp. Rge.	Plat No. Twp. Rge.	Plat No. Twp. Rge.

Information From:

Field Survey

6	5	4	3	2	1
7	8	9	10	11	12
18	17	16	15	14	13
19	20	21	22	23	24
30	29	28	27	26	25
31	32	33	34	35	36

2349
2373

Land Ownership

F-1-A—5M--

County Madison

Farm Checked: Date 7-30-53

By Bob Peter

STATE OF MONTANA
STATE ENGINEERS OFFICE
Water Resources Survey

T 8S R 1W Plat No. 85

Photo No. H-38

Legal Land Owner Tom Rankin Address Ennis, Montana

Operator Address

Water is delivered by:— (1.) Private System; 2. Ditch Company; 3. State Project; 4. Federal Project; 5 Irrigation District

App. No. Decree No.	NAME OF APPROPRIATOR TO WHOM DECREED	NAME OF STREAM	Date App. Date Priority	Miner's Inches	In Use	NAME OF DITCH (Water Delivered By)	No.	R/F	Present Irr. Acres	Irrigable Acres
A-997	Walter C. E. Thompson &									
	Lee Isaacson	Madison River	8-7-07	320	Yes	Rankin-Shewmaker	1	R	65	0

NOTE: R—Denotes Regular Irrigation. F—Flood Irrigation.

Adequate Supply: Yes X No Explain

Remarks

River Basin

Also in: Plat No. Twp. Rge.	Plat No. Twp. Rge.	Plat No. Twp. Rge.
Plat No. Twp. Rge.	Plat No. Twp. Rge.	Plat No. Twp. Rge.

Information From:
Tom Rankin

6	5	4	3	2	1
7	8	9	10	11	12
18	17	16	15	14	13
19	20	21	22	23	24
30	29	28	27	26	25
31	32	33	34	35	36

Land Ownership

F-1-A—5M—

County Madison

Farm Checked: Date 7-30-53

By Bob Peter

STATE OF MONTANA
STATE ENGINEERS OFFICE
Water Resources Survey

T 8S R 1W Plat No. 85

Photo No. I-41

Legal Land Owner Marie Thompson Address Ennis, Montana

Operator Address

Water is delivered by:— 1. Private System; 2. Ditch Company; 3. State Project; 4. Federal Project; 5. Irrigation District

App. No. Decree No.	NAME OF APPROPRIATOR TO WHOM DECREED	NAME OF STREAM	Date App. Date Priority	Miner's Inches	In Use	NAME OF DITCH (Water Delivered By)	No.	R/F	Present Irr. Acres	Irrigable Acres
		NO IRRIGATION								

NOTE: R—Denotes Regular Irrigation. F—Flood Irrigation.

Adequate Supply: Yes No Explain

Remarks

No irrigation.

River Basin

Also in: Plat No. Twp. Rge.	Plat No. Twp. Rge.	Plat No. Twp. Rge.
Plat No. Twp. Rge.	Plat No. Twp. Rge.	Plat No. Twp. Rge.

Information From:

Field Survey

6	5	4	3	2	1
7	8	9	10	11	12
18	17	16	15	14	13
19	20	21	22	23	24
30	29	28	27	26	25
31	32	33	34	35	36

793

989
990
1429

Land Ownership

F-1-A—5M—

County Madison

Farm Checked: Date 7-30-53

By Bob Peter

STATE OF MONTANA
STATE ENGINEERS OFFICE
Water Resources Survey

T. 8S R. 1W Plat No. 85

Photo No. I-41

Legal Land Owner T. C. Thompson Address Ennis, Montana

Operator Address

Water is delivered by:— 1. Private System; 2. Ditch Company; 3. State Project; 4. Federal Project; 5. Irrigation District

App. No. Decree No.	NAME OF APPROPRIATOR TO WHOM DECREED	NAME OF STREAM	Date App. Date Priority	Miner's Inches	In Use	NAME OF DITCH (Water Delivered By)	No.	R/F	Present Irr. Acres	Irrigable Acres
		DRY LAND								
		NO IRRIGATION								

NOTE: R—Denotes Regular Irrigation. F—Flood Irrigation.

Adequate Supply: Yes No Explain

Remarks

No irrigation.

River Basin

Also in: Plat No. Twp. Rge.	Plat No. Twp. Rge.	Plat No. Twp. Rge.
Plat No. Twp. Rge.	Plat No. Twp. Rge.	Plat No. Twp. Rge.

Information From:

Field Survey

6	5	4	3	2	1
7	8	9	10	11	12
18	17	16	15	14	13
19	20		22	23	24
30	29		27	28	25
31	32	33	34	35	36

1419
D 323

Land Ownership

86
8S 1E

F-1-A-5M—

County Madison

Farm Checked: Date 7-29-53

By Dave Pouliot

STATE OF MONTANA
STATE ENGINEERS OFFICE
Water Resources Survey

T. 8S R. 1E Plat No. 86

Photo No. I-41

Legal Land Owner Butler Development Co. Address

Operator Chuck Aaberg Address Cameron, Montana

Water is delivered by:— (1) Private System; 2. Ditch Company; 3. State Project; 4. Federal Project; 5. Irrigation District

App. No. Decree No.	NAME OF APPROPRIATOR TO WHOM DECREED	NAME OF STREAM	Date App. Date Priority	Miner's Inches	In Use	NAME OF DITCH (Water Delivered By)	No.	R/F	Present Irr. Acres	Irrigable Acres
Use right		Madison River				Butler Ditch	1	R	55	0

NOTE: R—Denotes Regular Irrigation. F—Flood Irrigation.

Adequate Supply: Yes X No Explain

Remarks

River Basin

Also in:						
Plat No. 95	Twp. 9S	Rge. 1E	Plat No.	Twp.	Rge.	Plat No. Twp. Rge.
Plat No. 85	Twp. 8S	Rge. 1W	Plat No.	Twp.	Rge.	Plat No. Twp. Rge.

Information From:

Chuck Aaberg

6	5	4	3	2	1
7	8	9	10	11	12
18	17	16	15	14	13
19	20	21	22	23	24
30	29	28	27	26	25
D-87 → 767					
2121 D-95					
31	32	33	34	35	36

Land Ownership

F-1-A—5M—

County Madison

Farm Checked: Date 8-5-53

By Burnell Noyes & Dave Pauliot

Legal Land Owner Geo. A. Carkeek

Operator

STATE OF MONTANA
STATE ENGINEERS OFFICE
Water Resources Survey

T. 8S R. 1E Plat No. 86

Photo No. J-38

Address Cameron, Montana

Address

Water is delivered by:— (1) Private System; 2. Ditch Company; 3. State Project; 4. Federal Project; 5. Irrigation District

App. No. Decree No.	NAME OF APPROPRIATOR TO WHOM DECREED	NAME OF STREAM	Date App. Date Priority	Miner's Inches	In Use	NAME OF DITCH (Water Delivered By)	No.	R/F	Present Irr. Acres	Irrigable Acres
*D-20	Lewis L. Fowler	Bear Creek	1881	737		South Side #2	1	R	60	0
	E. E. Ayres, Morris H.									
	Kilner and Amos. Storey									

NOTE: R—Denotes Regular Irrigation. F—Flood Irrigation.

Adequate Supply: Yes ..... No X Explain Not after July 15th.

Remarks

*NOTE: D-20 George A. Carkeek is present owner of ¼ interest, or 184¼ inches.
Donald Clark is present owner of ¼ interest, or 184¼ inches.
Alice M. Orr is present owner of ½ interest, or 368½ inches.

River Basin

Also in: Plat No. Twp. Rge.	Plat No. Twp. Rge.	Plat No. Twp. Rge.
Plat No. Twp. Rge.	Plat No. Twp. Rge.	Plat No. Twp. Rge.

Information From:

Geo. Carkeek

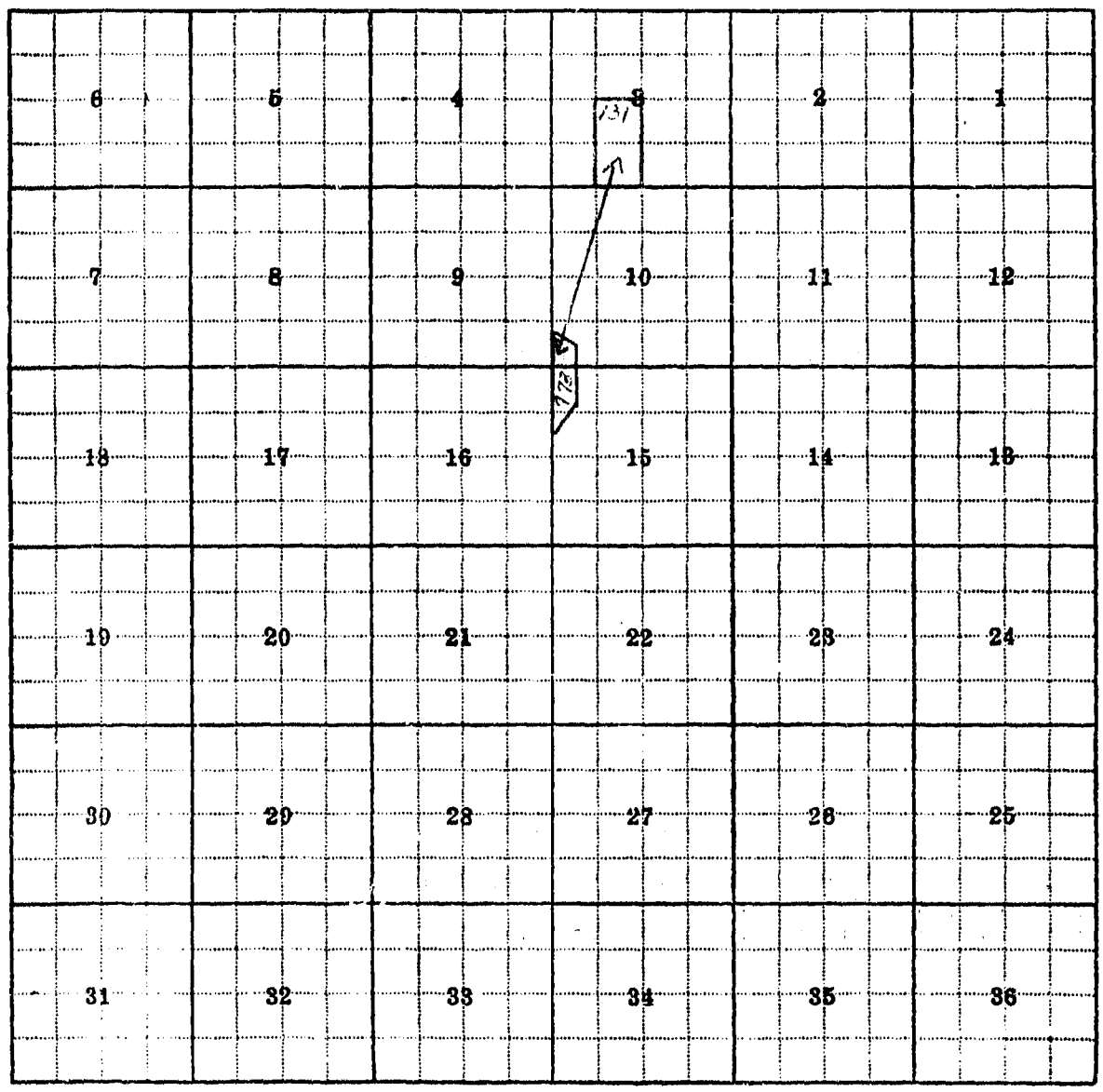

Land Ownership

F-1 A—5M—

County Madison

Farm Checked: Date 8-5-53

By Burnell Noyes & Dave Pouliot

STATE OF MONTANA
STATE ENGINEERS OFFICE
Water Resources Survey

T 8S R 1E Plat No. 86

Photo No. J-38

Leg Owner Donald Clark Address Cameron, Montana

Op Address

Water is delivered by:— (1) Private System; (2) Ditch Company; 3. State Project; 4. Federal Project; 5. Irrigation Distri

App. No. Decree No.	NAME OF APPROPRIATOR TO WHOM DECREED	NAME OF STREAM	Date App. Date Priority	Miner's Inches	In Use	NAME OF DITCH (Water Delivered By)	No.	R/F	Present Irr. Acres	Irri Ac
*D-20	Lewis L. Fowler, E. E.	Ayres,								
	Morris H. Kilner &									
	Amos Storey	Bear Creek	1881	737	184"	Yes No. Fork Orr-Warburto-				
						Lockridge	1	R	35	0
D-92A	Indian Creek Ditch Co.	Indian Creek	5-1-82	1600	1000	Sh. Jasmann-Clark	1-2	R	31	0
			6-1-02	2000	100"	Indian Creek Ditch	1	R	115	1
			6-1-07	1000	Yes					

NOTE: R—Denotes Regular Irrigation. F—Flood Irrigation.

Adequate Supply: Yes ..... No X Explain High water from Bear Creek.

Remarks Has half of Alice Hadzor 2000 shares of Indian Creek Ditch Company, or 100 inches. See Case #893. 1 share = 1/10 Mi inch of water.

* Decree	Present Owner	Stream	Date	Share	Inches
D-20	Donald Clark	Bear Creek	1881	1/4	184 1/2
D-20	George A. Carkeek	Bear Creek	1881	1/4	184 1/2
D-20	Alice Orr	Bear Creek	1881	1/2	368 1/2

River Basin

Also in: Plat No. Twp. Rge.	Plat No. Twp. Rge.	Plat No. Twp. Rge.
Plat No. Twp. Rge.	Plat No. Twp. Rge.	Plat No. Twp. Rge.

Information From: Donald Clark

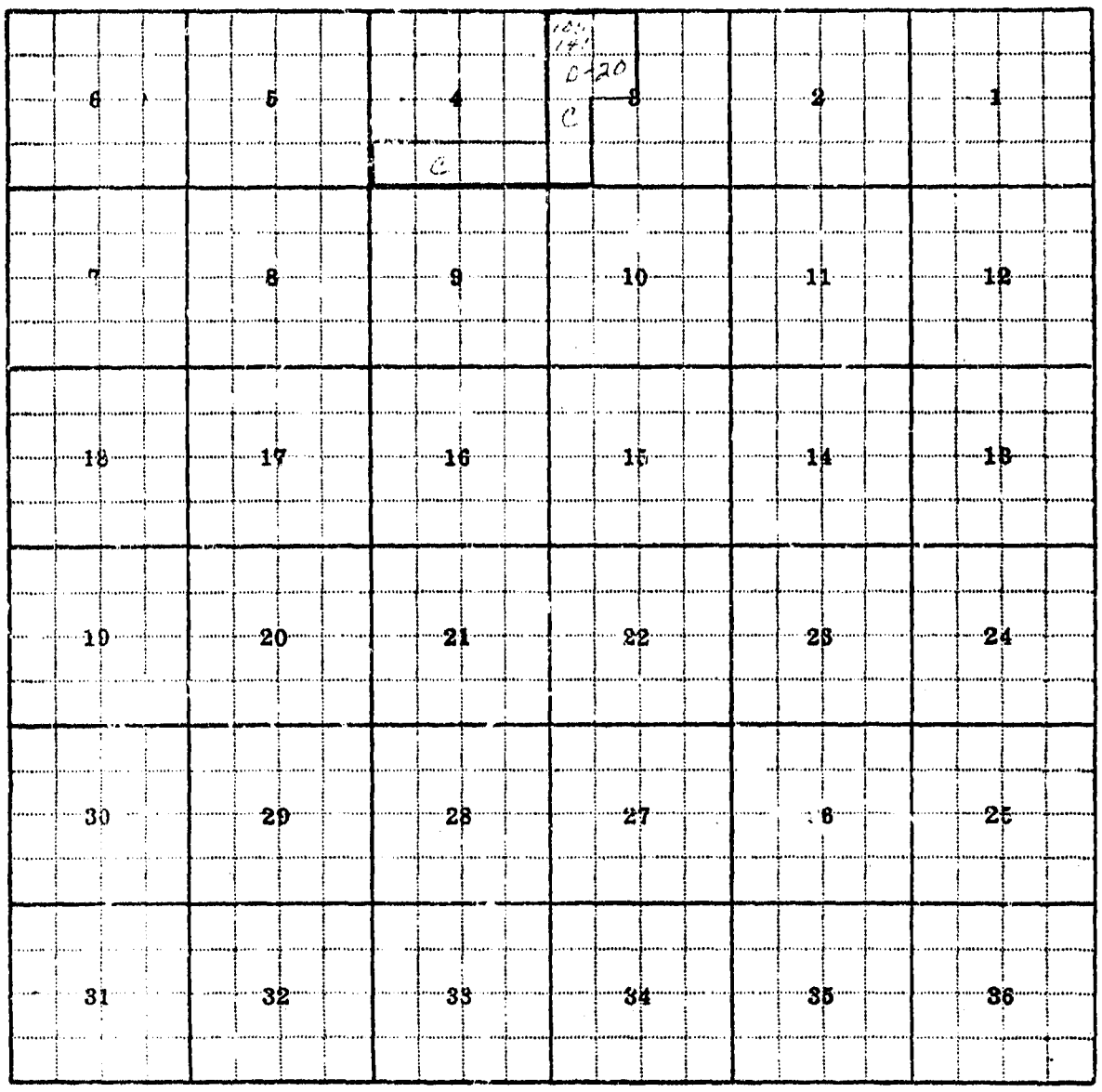

Land Ownership

F-1-A—5M—

County Madison

Farm Checked: Date 7-31-53

By Dave Pouliot

STATE OF MONTANA
STATE ENGINEERS OFFICE
Water Resources Survey

T 8S R 1E Plat No. 86

Photo No. J-40

Legal Land Owner Jean Etchemendy Address Cameron, Montana

Operator Address

Water is delivered by:— (1.) Private System; 2. Ditch Company; 3. State Project; 4. Federal Project; 5. Irrigation District

App. No. Decree No.	NAME OF APPROPRIATOR TO WHOM DECREED	NAME OF STREAM	Date App. Date Priority	Miner's Inches	In Use	NAME OF DITCH (Water Delivered By)	No.	R/F	Present Irr. Acres	Irrigable Acres
D-91	Emma Davidson	Indian Creek	6-1-06	100	Yes	Emma Davison	1	R	136	0
	Emma Davidson	Indian Creek	6-1-07	200	Yes					
D-93		So. Indian Creek				Potter Ditch	1	R	Stock	

NOTE: R—Denotes Regular Irrigation. F—Flood Irrigation.

Adequate Supply: Yes ..... No X Explain Is shut off July 15th.

Remarks

NOTE: Jean Etchemendy is at present sole owner of D-91 & D-93 rights. Case #893.

River Basin

Also in: Plat No. Twp. Rge. | Plat No. Twp. Rge. | Plat No. Twp. Rge.
Plat No. Twp. Rge. | Plat No. Twp. Rge. | Plat No. Twp. Rge.

Information From:

Jean Etchemendy

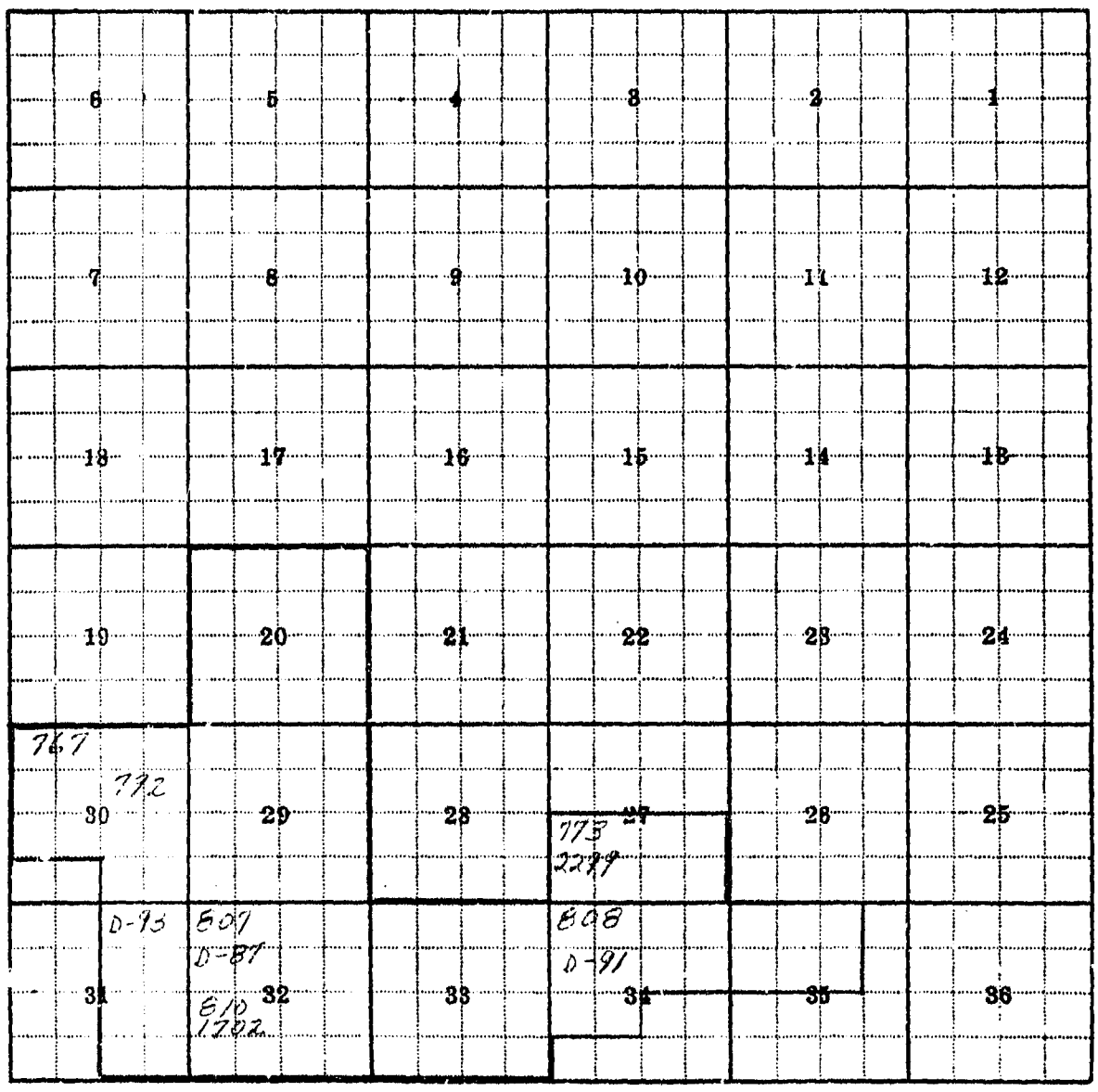

Land Ownership

F-1-A—5M—

County Madison

Farm Checked: Date 8-8-53

By Burnell Noyes & Dave Pouliot

STATE OF MONTANA
STATE ENGINEERS OFFICE
Water Resources Survey

T 8S R 1E Plat No. 86

Photo No. J-39

Legal Land Owner Alice Woodworth & Alice Hadzor Address Cameron, Montana

Operator H. Huber Address Cameron, Montana

Water is delivered by:— 1. Private System; (2) Ditch Company; 3. State Project; 4. Federal Project; 5. Irrigation District

App. No. Decree No.	NAME OF APPROPRIATOR TO WHOM DECREED	NAME OF STREAM	Date App. Date Priority	Miner's Inches	In Use	NAME OF DITCH (Water Delivered By)	No.	R/F	Present Irr. Acres	Irrigable Acres
D-92A	Indian Cr. Ditch &	Indian Creek	5-1-82	1600)	Yes	Indian Creek Ditch Co.	2	R	160	0
	Irr. Co.		6-1-02	2000)	100"					
				1000)						

NOTE: R—Denotes Regular Irrigation. F—Flood Irrigation.

Adequate Supply: Yes X No Explain

Remarks

Has half of the Alice Hadzor shares of Indian Creek Ditch Company, other half to Donald Clark.

1000 shares or 100 M. I.

River Basin

Also in: Plat No. Twp. Rge.	Plat No. Twp. Rge.	Plat No. Twp. Rge.
Plat No. Twp. Rge.	Plat No. Twp. Rge.	Plat No. Twp. Rge.

Information From:

H. Huber

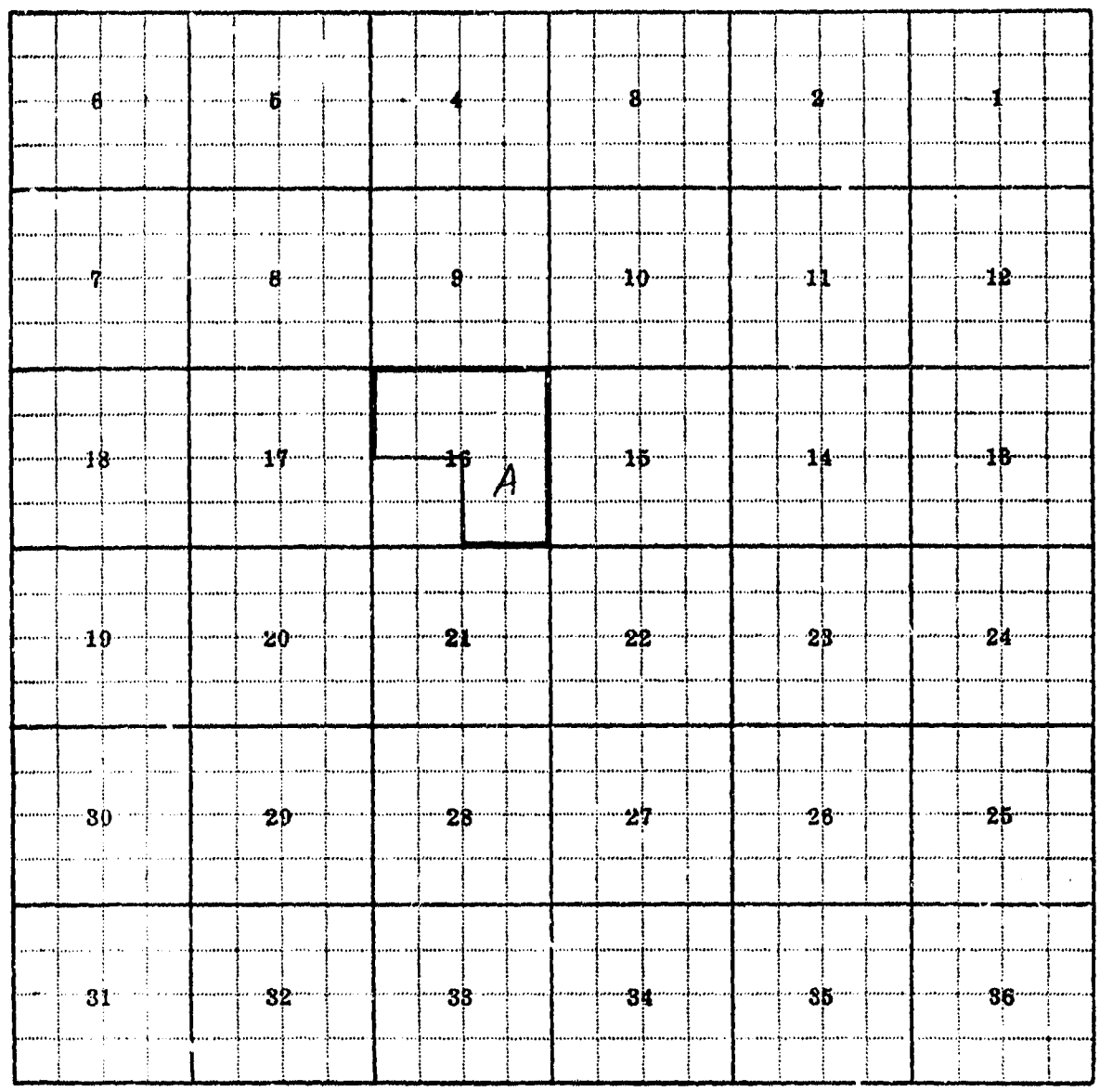

Land Ownership

F-1-A—5M—

County Madison

Farm Checked: Date 7-31-53

By Dave Pouliot

STATE OF MONTANA
STATE ENGINEERS OFFICE
Water Resources Survey

T. 8S R. 1E Plat No. 86

Photo No. J-40

Legal Land Owner Frank Herrick Address

Operator K. Durham Address Cameron, Montana

Water is delivered by:— (1) Private System; (2) Ditch Company; 3. State Project; 4. Federal Project; 5. Irrigation District

App. No. Decree No.	NAME OF APPROPRIATOR TO WHOM DECREED	NAME OF STREAM	Date App. Date Priority	Miner's Inches	In Use	NAME OF DITCH (Water Delivered By)	No.	R/F	Present Irr. Acres	Irrigable Acres
D-92	Frank & Wm. Herrick	Indian Creek	5-1-89	100	Yes	Davidson-Herrick	1	R	104	0
			6-1-07	120	Yes					
D-92A	Indian Creek Ditch Co.	Indian Creek	5-1-82	1600)		Indian Cr. Ditch Co.	2	R	48	7
			6-1-02	2000)	50"					
			6-1-07	1000)						

NOTE: R—Denotes Regular Irrigation. F—Flood Irrigation.

Adequate Supply: Yes X No Explain

Remarks

NOTE: Frank Herrick is present sole owner of D-92 right Case No. 893.
Frank Herrick has 50 inches of D-92A right, Case #893.

River Basin

Also in: Plat No. Twp. Rge.	Plat No. Twp. Rge.	Plat No. Twp. Rge.
Plat No. Twp. Rge.	Plat No. Twp. Rge.	Plat No. Twp. Rge.

Information From:
Pete Durham

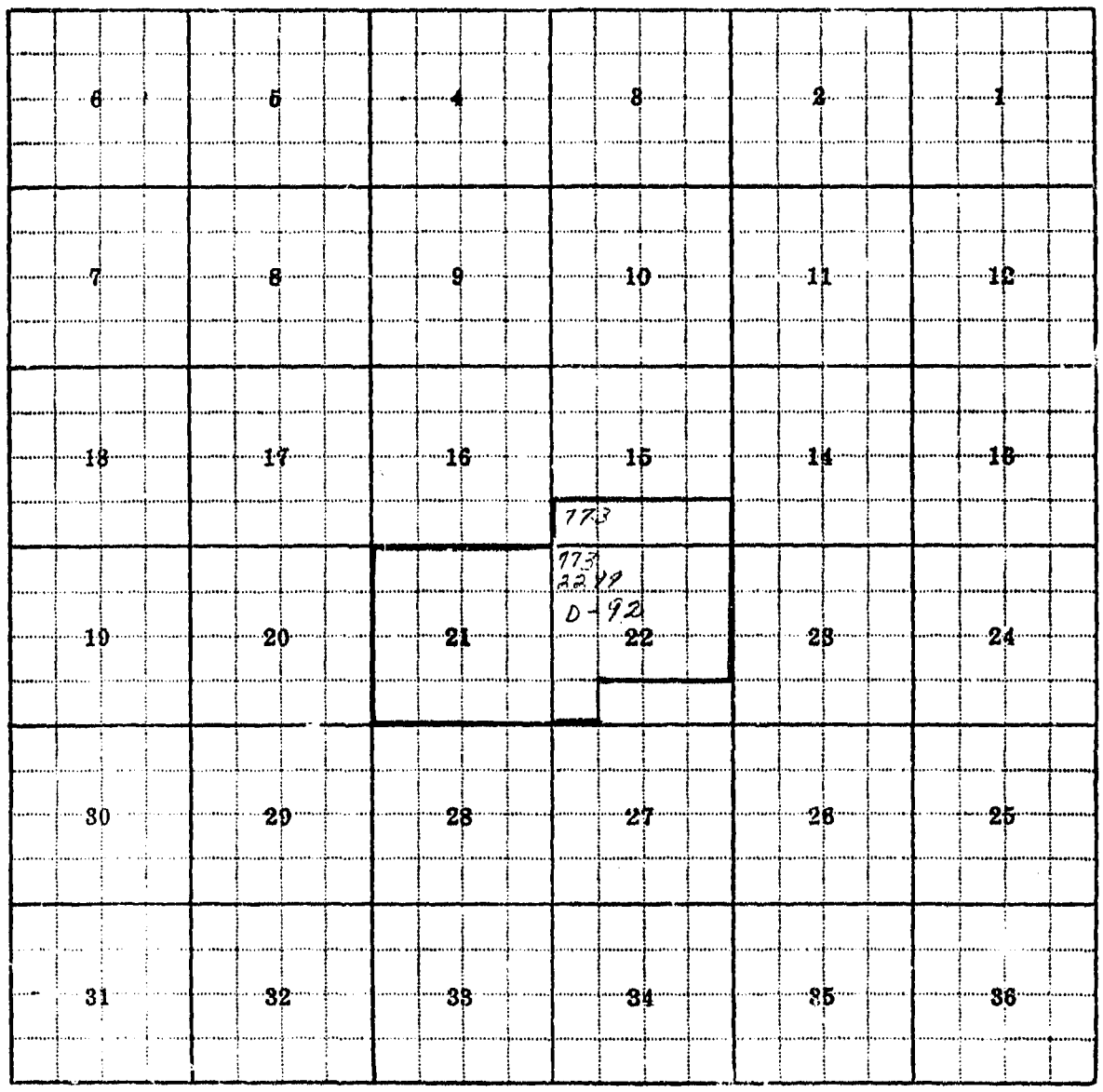

Land Ownership

F-1-A—5M—

County Madison

Farm Checked: Date 8-4-53

By Burnell Noyes & Dave Pouliot

STATE OF MONTANA
STATE ENGINEERS OFFICE
Water Resources Survey

T 8S R 1E Plat No. 86

Photo No. J-38

Legal Land Owner Leslie Jasmann Address Cameron, Montana

Operator Address

Water is delivered by:— (1) Private System; 2. Ditch Company; 3. State Project; 4. Federal Project; 5. Irrigation District

App. No. Decree No.	NAME OF APPROPRIATOR TO WHOM DECREED	NAME OF STREAM	Date App. Date Priority	Miner's Inches	In Use	NAME OF DITCH (Water Delivered By)	No.	R/F	Present Irr. Acres	Irrigable Acres
A-140	H. A. McCauley	Bear Creek	6-18-04	280	OK	Jasmann-Clark	1	F	143	0

NOTE . R—Denotes Regular Irrigation. F—Flood Irrigation.

Adequate Supply: Yes ..... No X Explain High water right.

Remarks

River Basin

Also in: Plat No. ..... Twp. ..... Rge.	Plat No. ..... Twp. ..... Rge.	Plat No. ..... Twp. ..... Rge. .....
Plat No. ..... Twp. ..... Rge.	Plat No. ..... Twp. ..... Rge.	Plat No. ..... Twp. ..... Rge. .....

Information From:

Leslie Jasmann

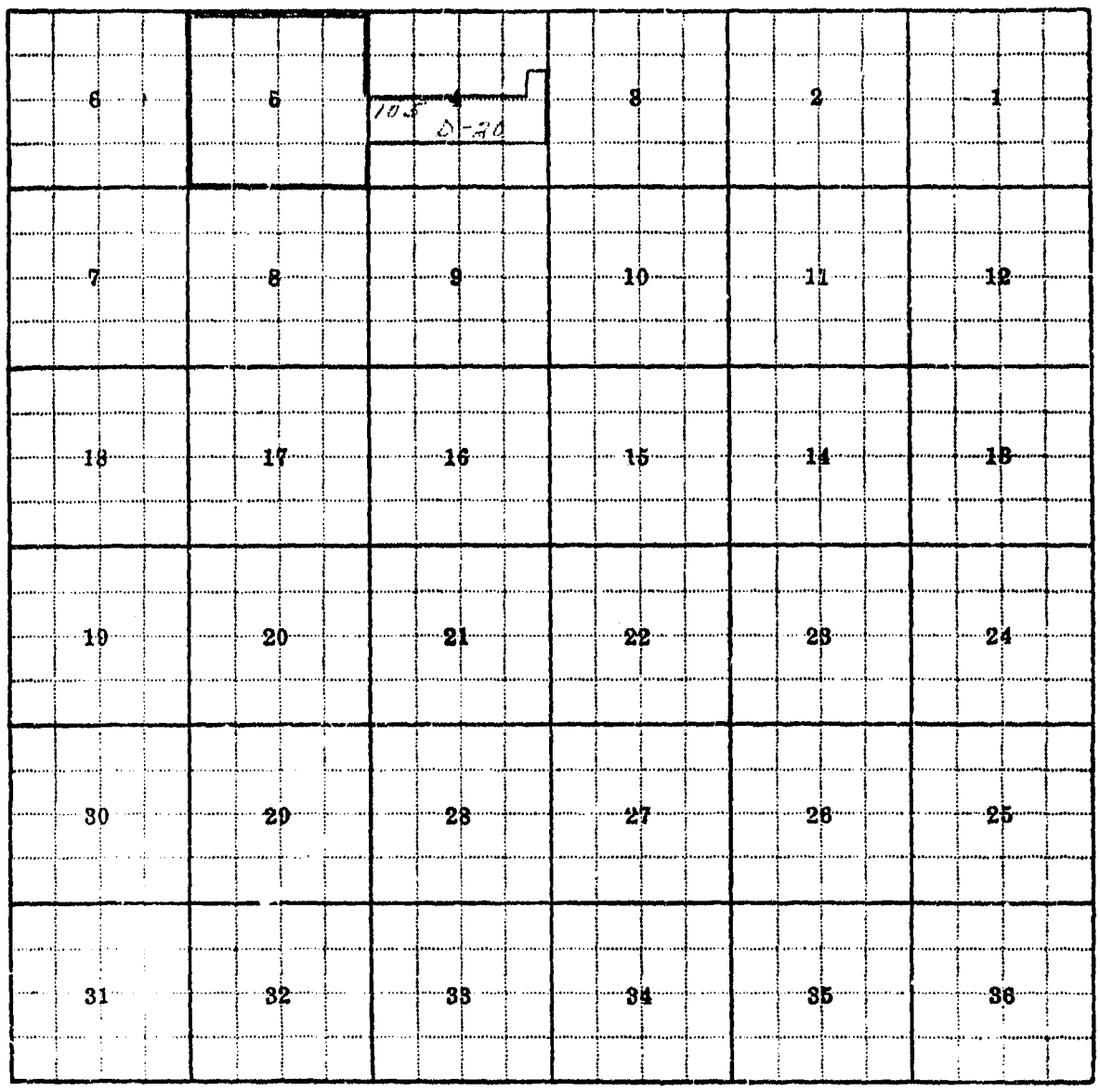

Land Ownership

F-1-A—5M—

County Madison

Farm Checked: Date 8-5-53

By Dave Pouliot & Burnell Noyes

STATE OF MONTANA
STATE ENGINEERS OFFICE
Water Resources Survey

T 8S R 1E Plat No. 86

Photo No. J-38

Legal Land Owner J. N. Lockridge Address Cameron, Montana

Operator Address

Water is delivered by:— (1) Private System; (2) Ditch Company; 3. State Project; 4. Federal Project; 5. Irrigation District

App. No. Decree No.	NAME OF APPROPRIATOR TO WHOM DECREED	NAME OF STREAM	Date App Date Priority	Miner's Inches	In Use	NAME OF DITCH (Water Delivered By)	No.	R/F	Present Irr. Acres	Irrigable Acres
D-92A	Indian Creek Ditch Co.	Indian Creek	5-1-82	1600)	1/3 Yes	Indian Creek Ditch Co.	1/2	R	0	320
			6-1-02	2000)	66 2/3"					
			6-1-07	100)	Stock					
*D-16	John Woodworth, Frank B. Kirby and E. E. Ayres	Bear Creek	1885	437	87" Yes					

NOTE: R—Denotes Regular Irrigation. F—Flood Irrigation.

Adequate Supply: Yes X No Explain

Remarks

*D-16 used in T. 7S-R. 1E

NOTE: J. N. Lockridge has 1/5 interest in D-16 or 87 2/5 inches.
R. B. Fraser has 2/5 interest in D-16 or 174 4/5 inches.
Alice M. Orr has 2/5 interest in D-16, or 174 4/5 inches.

River Basin

Also in: Plat No. Twp. Rge.	Plat No. Twp. Rge.	Plat No. Twp. Rge.
Plat No. Twp. Rge.	Plat No. Twp. Rge.	Plat No. Twp. Rge.

Information From:

Mr. Lockridge

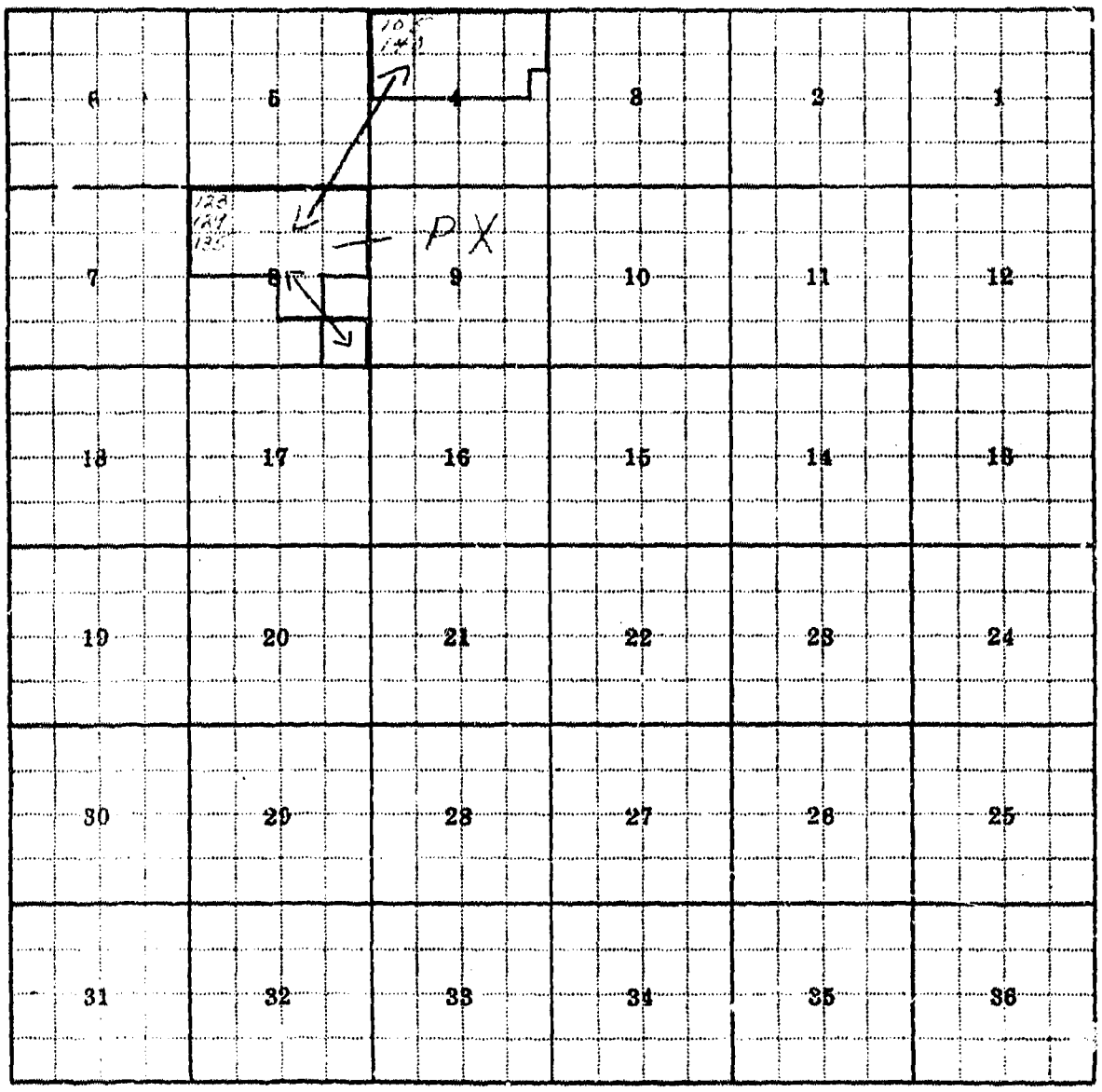

Land Ownership .....

F-1-A—5M—

County Madison

Farm Checked: Date 7-31-53

By Dave Pouliot

STATE OF MONTANA
STATE ENGINEERS OFFICE
Water Resources Survey

T. 8S R. 1E Plat No. 86

Photo No J-40

Legal Land Owner Clarence Nelson Address Cameron, Montana

Operator Address

Water is delivered by:— (1. Private System; 2. Ditch Company; 3. State Project; 4. Federal Project; 5. Irrigation District

App. No. Decree No.	NAME OF APPROPRIATOR TO WHOM DECREED	NAME OF STREAM	Date App. Date Priority	Miner's Inches	In Use	NAME OF DITCH (Water Delivered By)	No.	R/F	Present Irr. Acres	Irrigable Acres
D-89	Christian Dappen	Indian Creek	6-1-99	40	Also	Chris Dappen	1	R	Stock	59
				9S-1E						
	Christian Dappen	Indian Creek	6-1-07	120	Stock					

NOTE: R—Denotes Regular Irrigation. F—Flood Irrigation.

Adequate Supply: Yes No X Explain Not after July 15th.

Remarks

Is used as stock water now.

River Basin

Also in: Plat No. Twp. Rge.	Plat No. Twp. Rge.	Plat No. Twp. Rge.
Plat No. Twp. Rge.	Plat No. Twp. Rge.	Plat No. Twp. Rge.

Information From.

Jean Etchemendy